

Public/Educational TV Stations

Personnel, facilities and other data as of November 1992.

Alabama

WBIQ Birmingham Ch. 10

Licensee: Alabama Educational Television Commission, 2112 11th Ave. S, Suite 400, Birmingham, AL 35256.

Studios: 2112 11th Ave. S, Suite 400, Birmingham, AL 35256; 1302 Upper Wetumpka Rd., Montgomery, AL 36107; Auburn University; University of Alabama; Birmingham & Huntsville Public Schools ETV Centers; Alabama A&M University.

Telephone: 205-328-8756. Fax: 205-251-2192.

Technical Facilities: Channel No. 10 (192-198 MHz). Authorized power: 316-kw visual, 31.6-kw aural. Antenna: 1325-ft. above av. terrain, 956-ft. above ground, 1963-ft. above sea level.

Latitude	33°	29'	19"
Longitude	86°	47'	58"

Transmitter: 1716 Valley View Dr., Birmingham.

Satellite Earth Stations: Collins, 10-meter C-band; Standard Communications, 5-meter Ku & C-band; Collins, Standard Communications receivers.

News Service: PBS.

Ownership: Alabama Educational Television Commission, State of Alabama. Anne Delchamps, Dr. John Mosley, Jacob Walker Jr., Charles Boman, Bebe Williams, Dr. Danetta Thornton Owens & Thomas Jackson, Directors.

Began Operation: April 28, 1955.

Represented (legal): Hogan & Hartson.

Personnel:

Judy Stone, Executive Director.
Phyllis Paramore, Deputy Director, Chief Financial Officer & Business Manager.
James Foley, Broadcast Engineering Director.
Joe Terry, News Director.
Henry Bonner, Director of Programming.
Marion Sewell, Finance Director.
Mike McKenzie, Director of Public Information.
Trisha Reeder, Assistant Program Manager.
Price Broughton, Director of Fund Raising & Marketing.
Bob Corley, Promotion Director.

WIIQ Demopolis Ch. 41

Licensee: Alabama Educational Television Commission.

Studio: See WBIQ, Birmingham.

Telephone: 205-289-1927.

Technical Facilities: Channel No. 41 (632-638 MHz). Authorized power: 1968-kw visual, 44.7-kw aural. Antenna: 1093-ft. above av. terrain, 971-ft. above ground, 1237-ft. above sea level.

Latitude	32°	22'	01"
Longitude	87°	52'	03"

Transmitter: 5.6-mi. NW of Linden, Marengo County.

Ownership: Alabama Educational Television Commission.

Began Operation: September 13, 1970.

Represented (legal): Hogan & Hartson.

Personnel: See WBIQ, Birmingham.

WDIQ Dozier Ch. 2

Licensee: Alabama Educational Television Commission.

Studio: See WBIQ, Birmingham.

Telephone: 205-496-3631.

Technical Facilities: Channel No. 2 (54-60 MHz). Authorized power: 100-kw visual, 10-kw aural. Antenna: 695-ft. above av. terrain, 566-ft. above ground, 1052-ft. above sea level.

Latitude	31°	33'	16"
Longitude	86°	23'	32"

Transmitter: Mervillis Mill Rd.

Ownership: Alabama Educational Television Commission.

Began Operation: August 8, 1956.

Represented (legal): Hogan & Hartson.

Personnel: See WBIQ, Birmingham.

WFIQ Florence Ch. 36

Licensee: Alabama Educational Television Commission.

Studio: See WBIQ, Birmingham.

Telephone: 205-332-4422.

Technical Facilities: Channel No. 36 (602-608 MHz). Authorized power: 589-kw visual, 58.9-kw aural. Antenna: 760-ft. above av. terrain, 538-ft. above ground, 1476-ft. above sea level.

Latitude	34°	34'	48"
Longitude	87°	46'	28"

Holds CP for change to 851-kw max. visual, 725-ft. above av. terrain, 515-ft. above ground, 1453-ft. above sea level; lat. 34°34'40", long. 87°46'54", transmitter to Hwy. 65, 3.4-mi. NE of Frankfort, Colbert County. BMPET-940318KG.

Transmitter: 1.8-mi. N of Jonesboro.

Ownership: Alabama Educational Television Commission.

Began Operation: August 9, 1967.

Represented (legal): Hogan & Hartson.

Personnel: See WBIQ, Birmingham.

WHIQ
Huntsville
Ch. 25

Licensee: Alabama Educational Television Commission.

Studio: See WBIQ, Birmingham.

Telephone: 205-539-4738.

Technical Facilities: Channel No. 25 (536-542 MHz). Authorized power: 1652-kw max. visual, 1161-ft. above av. terrain, 318-ft. above ground, 1942-ft. above sea level.

Latitude	34°	44'	14"
Longitude	86°	31'	46"

Transmitter: 706 Read Dr. SE, Madison County.

Ownership: Alabama Educational Television Commission.

Began Operation: November 15, 1965.

Represented (legal): Hogan & Hartson.

Personnel: See WBIQ, Birmingham.

WGIQ
Louisville
Ch. 43

Licensee: Alabama Educational Television Commission.

Studio: See WBIQ, Birmingham.

Telephone: 800-239-5233.

Technical Facilities: Channel No. 43 (644-650 MHz). Authorized power: 4710-kw max. visual, 968-ft. above av. terrain, 781-ft. above ground, 1384-ft. above sea level.

Latitude	31°	43'	05"
Longitude	85°	26'	03"

Transmitter: 0.4-mi. W of Texasville, Barbour County.

Ownership: Alabama Educational Television Commission.

Began Operation: September 9, 1968.

Represented (legal): Hogan & Hartson.

Personnel: See WBIQ, Birmingham.

WEIQ
Mobile
Ch. 42

Licensee: Alabama Educational Television Commission.

Studio: See WBIQ, Birmingham.

Telephone: 205-626-1387.

Technical Facilities: Channel No. 42 (638-644 MHz). Authorized power: 1170-kw visual, 117-kw aural. Antenna: 600-ft. above av. terrain, 543-ft. above ground, 702-ft. above sea level.

Latitude	30°	39'	33"
Longitude	87°	53'	33"

Transmitter: Near Spanish Fort, 0.6-mi. S of U.S. Hwy. 31.

Ownership: Alabama Educational Television Commission.

Began Operation: November 18, 1964.

1996 Edition

Represented (legal): Hogan & Hartson.

Personnel: See WBIQ, Birmingham.

WAIQ
Montgomery
Ch. 26

Licensee: Alabama Educational Television Commission.

Studio: See WBIQ, Birmingham.

Telephone: 205-242-2785. Fax: 205-251-2192.

Technical Facilities: Channel No. 26 (542-548 MHz). Authorized power: 1410-kw max. visual, 141-kw aural. Antenna: 600-ft. above av. terrain, 787-ft. above ground, 527-ft. above sea level.

Latitude	32°	22'	52"
Longitude	86°	17'	30"

Transmitter: Patterson Field, 1300 Upper Wetumpka Rd., Montgomery.

Ownership: Alabama Educational Television Commission.

Began Operation: December 18, 1962.

Represented (legal): Hogan & Hartson.

Personnel: See WBIQ, Birmingham.

WCIQ
Mount Cheaha State Park
Ch. 7

Licensee: Alabama Educational Television Commission.

Studio: See WBIQ, Birmingham.

Telephone: 205-488-5422.

Technical Facilities: Channel No. 7 (174-180 MHz). Authorized power: 316-kw visual, 31.6-kw aural. Antenna: 2000-ft. above av. terrain, 574-ft. above ground, 2981-ft. above sea level.

Latitude	33°	29'	06"
Longitude	85°	48'	32"

Transmitter: Mount Cheaha, near Munford.

Ownership: Alabama Educational Television Commission.

Began Operation: January 7, 1955.

Personnel: See WBIQ, Birmingham.

Alaska

KAKM
Anchorage
Ch. 7

Licensee: Alaska Public Television Inc., 3877 University Dr., Anchorage, AK 99508.

Studio: 3877 University Dr., Anchorage, AK 99508.

Telephone: 907-563-7070. Fax: 907-373-9188.

Technical Facilities: Channel No. 7 (174-180 MHz). Authorized power: 163-kw visual, 15.63-kw aural. Antenna: 781-ft. above av. terrain, 773-ft. above ground, 889-ft. above sea level.

Latitude	61°	25'	22"
Longitude	149°	52'	20"

Transmitter: Mile 2, Mackinzie Rd.

Satellite Earth Station: Collins, 10-meter.

Public/ETV Stations—Alaska

Ownership: Alaska Public Television Inc. Michael Maehl, Chmn.

Began Operation: May 7, 1975.

Represented (legal): Dow, Lohnes & Albertson.

Personnel:

Dean Hoke, General Manager.
Patsy Parker, Business Manager.
Dick Enders, Program Manager.
Gordon Bolar, Development Director.
James V. Alexander, Production Manager.
Frank Mengel, Chief Engineer.

KYUK-TV

Bethel

Ch. 4

Licensee: Bethel Broadcasting Inc., Box 468, Bethel, AK 99559.

Studio: Box 468, Bethel, AK 99559.

Telephone: 907-543-3131.

Technical Facilities: Channel No. 4 (66-72 MHz). Authorized power: 4.67-kw visual, 1.16-kw aural. Antenna: 200-ft. above av. terrain, 255-ft. above ground, 280-ft. above sea level.

Latitude	60°	47'	33"
Longitude	161°	46'	22"

Transmitter: 640 Radio St.

Satellite Earth Station: Collins, 10-meter; Collins, Rockwell receivers.

AM Affiliate: KYUK, 5-kw, 580 kHz.

News Service: AP.

Ownership: Bethel Bcstg. Inc. Andrew Guy, Pres.

Began Operation: September 14, 1972.

Represented (legal): Wilkinson, Barker, Knauer & Quinn.

Personnel:

John A. McDonald, General Manager.
Joe Seibert, Chief Engineer.
Jennifer Ouford, Program Director.
Alexie Isaac, Production Manager.

KUAC-TV

Fairbanks

Ch. 9

Licensee: University of Alaska, Fairbanks, AK 99775.

Studio: U. of Alaska, Theatre Bldg., Fairbanks, AK 99775-5620.

Telephone: 907-474-7491. Fax: 907-474-5064.

Technical Facilities: Channel No. 9 (186-192 MHz). Authorized power: 46.8-kw visual, 8.33-kw aural. Antenna: 500-ft. above av. terrain, 151-ft. above ground, 1451-ft. above sea level.

Latitude	64°	54'	42"
Longitude	147°	46'	38"

Transmitter: Ridge approx. 1-mi. N of Farmers Loop Rd., 4.5-mi. from Fairbanks.

Satellite Earth Station: Vertex, 8.2-meter Ku-band.

FM Affiliate: KUAC-FM, 10.5-kw, 104.7 MHz (No. 284), 440-ft.

News Services: AP, APRN, NPR.

Ownership: University of Alaska.

Began Operation: December 22, 1971.

Personnel:

Jerry Brigham, General Manager.
Greg Ruff, Program Director.

John Reisinger, Chief Engineer.
Adele Chase, Business Manager.
Cindy Schumaker, Development Director.

KTOO-TV

Juneau

Ch. 3

Licensee: Capital Community Bcstg. Inc., 360 Egan Dr., Juneau, AK 99801.

Studio: 360 Egan Dr., Juneau, AK 99801.

Telephone: 907-586-1670. Fax: 907-586-3612. Web Site: <http://2ktoo@tundra.alaska.edu>

Technical Facilities: Channel No. 3 (60-66 MHz). Authorized power: 2.45-kw visual, 0.49-kw aural. Antenna: 1016-ft. above av. terrain, 259-ft. above ground, 308-ft. above sea level.

Latitude	58°	18'	03.80"
Longitude	134°	25'	21.30"

Transmitter: Federal Bldg., 9th & Glacier Ave., Juneau.

Satellite Earth Station: Vertex, 6.1-meter.

FM Affiliate: KTOO-FM, 2.4-kw, 104.3 MHz (No. 282).

News Service: AP.

Ownership: Capital Community Broadcasting Inc. Stephen F. Sorenson, Chmn.; Wayne Jensen, Vice Chmn.

Began Operation: October 1, 1978.

Represented (legal): Schwartz, Woods & Miller.

Personnel:

Bill Legere, President & General Manager.
Ron Clarke, Development Director.
Betsy Brenneman, Program Director.
Charles Fedulo, News Director.
Patrick Duke, Business Manager.
Don Jones, Chief Engineer.
James Mahan, Production Manager.

Arizona

KAET

Phoenix

Ch. 8

Licensee: Arizona Board of Regents, Arizona State University, Tempe, AZ 85287-1405.

Studio: Stauffer Communications Arts Bldg., Tempe, AZ 85281.

Telephone: 602-965-3506. Fax: 602-965-1000. E-mail: kaet@asu.edu

Web Site: <http://www.kaet.pp.asu.edu>

Technical Facilities: Channel No. 8 (180-186 MHz). Authorized power: 316-kw visual, 47.4-kw aural. Antenna: 1756-ft. above av. terrain, 308-ft. above ground, 2953-ft. above sea level.

Latitude	33°	20'	00"
Longitude	112°	03'	49"

Transmitter: South Mountain, 5-mi. S of Phoenix.

Multichannel TV Sound: Stereo and separate audio program.

Satellite Earth Stations: Collins, 10-meter; Simulsat, 5-meter; Collins, Microdyne receivers.

News Service: AP.

Ownership: Arizona Board of Regents for Arizona State U.

Began Operation: January 30, 1961.

Represented (legal): Covington & Burling.

Represented (engineering): Hammett & Edison Inc.

Personnel:

Charles R. Allen, General Manager.
Beth E. Vershure, Station Manager.
John Martinez, Operations Manager.
Michael A. Thomsen, Educational Telecommunications Manager.
Joseph Campbell, Program Manager.
Ray G. Murdock, Business Manager.
Joseph J. Manning, Engineering Manager.
Michael K. Wong, News Director.

KUAS-TV

Tucson

Ch. 27

Licensee: Arizona Board of Regents, Room 225, Modern Languages Bldg., U. of Arizona, Tucson, AZ 85721.

Studio: Modern Languages Bldg., U. of Arizona, Tucson, AZ 85721.

Telephone: 602-621-7365. Fax: 602-621-9105.

Technical Facilities: Channel No. 27 (548-554 MHz). Authorized power: 30.2-kw max. visual, 3-kw max. aural. Antenna: 573-ft. above av. terrain, 30-ft. above ground, 3125-ft. above sea level.

Latitude	32°	12'	53"
Longitude	111°	00'	21"

Transmitter: Tumamoc Hill, Tucson.

Ownership: University of Arizona Dr. Henry Koffler, Pres.

Began Operation: July 18, 1988.

Represented (legal): Dow, Lohnes & Albertson.

Personnel: See KUAT-TV, Tucson.

KUAT-TV

Tucson

Ch. 6

Licensee: Arizona Board of Regents, Room 225, Modern Languages Bldg., U. of Arizona, Tucson, AZ 85721.

Studio: Modern Languages Bldg., U. of Arizona, Tucson, AZ 85721.

Telephone: 602-621-5828. Fax: 602-621-9105.

Technical Facilities: Channel No. 6 (82-88 MHz). Authorized power: 35.5-kw visual, 3.55-kw aural. Antenna: 3635-ft. above av. terrain, 192-ft. above ground, 8722-ft. above sea level.

Latitude	32°	24'	55"
Longitude	110°	42'	54"

Transmitter: Mount Bigelow, 18-mi. NE of Tucson.

Multichannel TV Sound: Stereo only.

Satellite Earth Station: Collins, 10-meter; Rockwell, Scientific-Atlanta receivers.

AM Affiliate: KUAT, 50-kw, 1550 kHz.

FM Affiliate: KUAT-FM, 12.5-kw, 90.5 MHz (No. 213), 3580-ft.

Ownership: University of Arizona Dr. Henry Koffler, Pres.

Began Operation: March 8, 1959.

Represented (legal): Dow, Lohnes & Albertson.

Personnel:

Donald Burgess, General Manager.
Ronald Stewart, Director of Engineering.
Hector Gonzales, News Director.
Doris Groom, Development Manager.
Olivia Smith, Program Manager.

Fran Sherlock, Production Manager.
Mike Serres, Promotion & Marketing Director.
Mark Wiruth, Business Manager.

Arkansas

KETG

Arkadelphia

Ch. 9

Licensee: Arkansas ETV Commission, 350 S. Donaghey St., Box 1250, Conway, AR 72033.

Studio: See KETS, Little Rock.

Telephones: 501-682-2386; 501-450-1727. Fax: 501-682-4122.

Technical Facilities: Channel No. 9 (186-192 MHz). Authorized power: 316-kw visual, 31.6-kw aural. Antenna: 1066-ft. above av. terrain, 1110-ft. above ground, 1340-ft. above sea level.

Latitude	33°	54'	26"
Longitude	93°	06'	46"

Transmitter: 2-mi. SE of Gurdon, AR.

Satellite Earth Stations: In operation.

News Service: PBS.

Ownership: Arkansas ETV Commission.

Began Operation: October 2, 1976.

Personnel: See KETS, Little Rock.

KAFT

Fayetteville

Ch. 13

Licensee: Arkansas ETV Commission, 350 S. Donaghey St., Box 1250, Conway, AR 72033.

Studio: See KETS, Little Rock.

Telephones: 501-682-2386; 501-450-1727. Fax: 501-682-4122.

Technical Facilities: Channel No. 13 (210-216 MHz). Authorized power: 316-kw visual, 31.6-kw aural. Antenna: 1680-ft. above av. terrain, 1138-ft. above ground, 3449-ft. above sea level.

Latitude	35°	48'	53"
Longitude	94°	01'	41"

Transmitter: 5.7-mi. NE of Winslow.

Satellite Earth Stations: In operation.

News Service: PBS.

Ownership: Arkansas ETV Commission.

Began Operation: September 18, 1976.

Personnel: See KETS, Little Rock.

KTEJ

Jonesboro

Ch. 19

Licensee: Arkansas ETV Commission, 350 S. Donaghey St., Box 1250, Conway, AR 72033.

Studio: See KETS, Little Rock.

Telephones: 501-682-2386; 501-450-1727. Fax: 501-682-4122.

Public/ETV Stations—Arkansas

Technical Facilities: Channel No. 19 (500-506 MHz). Authorized power: 1232-kw max. visual, 123-kw max. aural. Antenna: 1020-ft. above av. terrain, 945-ft. above ground, 1345-ft. above sea level.

Latitude	35°	54'	14"
Longitude	90°	46'	14"

Transmitter: 1.6-mi. E of Bono, AR.

Satellite Earth Stations: In operation.

News Service: PBS.

Ownership: Arkansas ETV Commission.

Began Operation: May 1, 1976.

Personnel: See KETS, Little Rock.

KETS Little Rock Ch. 2

Licensee: Arkansas ETV Commission, 350 S. Donaghey St., Box 1250, Conway, AR 72033.

Studio: 350 S. Donaghey St., Conway, AR 72033.

Telephones: 501-682-2386; 501-450-1727. Fax: 501-682-4122.

Technical Facilities: Channel No. 2 (54-60 MHz). Authorized power: 100-kw visual, 10-kw aural. Antenna: 1781-ft. above av. terrain, 1775-ft. above ground, 2047-ft. above sea level.

Latitude	34°	28'	23"
Longitude	92°	12'	11"

Transmitter: U.S. Hwy. 65, 2-mi. N of Redfield, AR.

News Service: PBS.

Ownership: Arkansas ETV Commission. Victor Fleming, Chmn.; Caroline Whitson, Secy.; Susan Howarth, Exec. Dir.

Began Operation: December 4, 1966.

Represented (legal): Dow, Lohnes & Albertson.

Personnel:

Susan Howarth, Executive Director.
John Cheek, Educational Director.
Gary Schultz, Director of Engineering.
Donna Smith, Business Manager.
Kathy Atkinson, Program Director.
Carole Adornetto, Production Director.
Ron Johnson, Promotion Director.
Mike McCullars, Development Director.
Kathleen Ismail, Operations Director.

KEMV Mountain View Ch. 6

Licensee: Arkansas ETV Commission, 350 S. Donaghey St., Box 1250, Conway, AR 72033.

Studio: See KETS, Little Rock.

Telephones: 501-682-2386; 501-450-1727. Fax: 501-682-4122.

Technical Facilities: Channel No. 6 (82-88 MHz). Authorized power: 100-kw visual, 10-kw aural. Antenna: 1390-ft. above av. terrain, 995-ft. above ground, 2515-ft. above sea level.

Latitude	35°	48'	47"
Longitude	92°	17'	24"

Transmitter: 1.5-mi. NNE of Fox, AR.

Satellite Earth Stations: In operation.

News Service: PBS.

A-1270

Ownership: Arkansas ETV Commission.

Began Operation: November 16, 1980.

Personnel: See KETS, Little Rock.

KLEP Newark Ch. 17

Licensee: Newark Public Schools, 1500 N. Hill St., Newark, AR 72562.

Studio: Newark Public Schools, 1500 N. Hill St., Newark, AR 72562.

Telephone: 501-799-8691.

Technical Facilities: Channel No. 17 (488-494 MHz). Authorized power: 14.9-kw max. visual, 1.49-kw max. aural. Antenna: 530-ft. above av. terrain, 455-ft. above ground, 848-ft. above sea level.

Latitude	35°	43'	25"
Longitude	91°	26'	40"

Transmitter: Hwy. 233, 1.5-mi. N of Newark.

Ownership: Newark Public Schools. Frankie Griffin, Pres.; Bobby R. DePoyster, Superintendent.

Began Operation: June 17, 1985.

Represented (engineering): E. Harold Munn Jr. & Associates Inc.

Personnel:

Fred Ahlborn, General Manager.

California

KRCB Cotati Ch. 22

Licensee: Rural California Bcstg. Corp., 5850 Labath Ave., Rohnert Park, CA 94928.

Studio: 5850 Labath Ave., Rohnert Park, CA 94928.

Telephone: 707-585-8522.

Technical Facilities: Channel No. 22 (518-524 MHz). Authorized power: 68.2-kw max. visual, 6.82-kw max. aural. Antenna: 1928-ft. above av. terrain, 76-ft. above ground, 2520-ft. above sea level.

Latitude	38°	20'	54"
Longitude	122°	34'	37"

Transmitter: Sonoma Mountain Rd. 3.1-mi. WSW of Glen Ellen.

Satellite Earth Station: SatCom, 7-meter C-band; Scientific-Atlanta receivers.

Ownership: Rural California Broadcasting Corp. Gary Lester, Pres.; Lucie Alexander, V.P.; Helen Hintereder, Secy.

Began Operation: December 2, 1984.

Personnel:

Nancy Dobbs, President & Chief Executive Officer.
Karin Iwata, Program Manager.
John Thompson, Production Manager.
John Moorhead, Sales Manager.
Larry Stratton, Chief Engineer.

KEET Eureka Ch. 13

Licensee: Redwood Empire Public TV Inc., Box 13, Eureka, CA 95502.

Studio: 7246 Humboldt Hill Rd., Eureka, CA 95501.

Telephone: 707-445-0813.

Technical Facilities: Channel No. 13 (210-216 MHz). Authorized power: 181.2-kw visual, 16.4-kw aural. Antenna: 1690-ft. above av. terrain, 300-ft. above ground, 2989-ft. above sea level.

Latitude	40°	43'	36"
Longitude	123°	58'	19"

Transmitter: Barry Ridge, 10.8-mi. SE of Eureka.

Multichannel TV Sound: Stereo only.

Satellite Earth Stations: Collins, 10-meter C-band; Vertex, 4.5-meter Ku-band; Winegard, 3.5-meter Ku & C-band; Collins receivers.

Ownership: Redwood Empire Public TV Inc.

Began Operation: April 14, 1969.

Personnel:

- St. Clair B. Adams, General Manager.
- Karen Barnes, Assistant Manager & Programming Director.
- Joel M. Householter, Director of Engineering.
- Susan Seaman, Promotion Director.
- Monique Belanger, Business Manager.

KVPT
Fresno
Ch. 18

Licensee: Valley Public Television Inc., 1544 Van Ness Ave., Fresno, CA 93721.

Studio: 1544 Van Ness Ave., Fresno, CA 93721.

Telephone: 209-266-1800. **Fax:** 209-443-5433.

Technical Facilities: Channel No. 18 (494-500 MHz). Authorized power: 562-kw visual, 112-kw aural. Antenna: 2220-ft. above av. terrain, 245-ft. above ground, 3641-ft. above sea level.

Latitude	36°	44'	45"
Longitude	119°	16'	52"

Transmitter: Bear Mountain, 28-mi. E of Fresno.

Multichannel TV Sound: Stereo only.

Satellite Earth Station: Andrew, 10-meter C-band; Standard Communications receivers.

Ownership: Valley Public Television Inc. John Wissler, Chmn.

Began Operation: April 10, 1977.

Represented (legal): Fletcher, Heald & Hildreth.

Personnel:

- Colin Dougherty, General Manager.
- Paula Castadio, Development Director.
- John C. White, Program Director.
- Rodger Hixon, Chief Engineer.
- Theresa Piwoski, Director of Finance.
- Kathy M. Moulthrop, Public Information Director.
- Oscar Speace, Producer.
- Michael Stauff, Operations Manager.
- Misha Miller, Traffic Manager.
- Deborah Lynch, Continuity Director.

KOCE-TV
Huntington Beach
Ch. 50

Licensee: Board of Trustees, Coast Community College, 1370 Adams Ave., Costa Mesa, CA 92626.

Studio: 15751 Gothard St., Box 2476, Huntington Beach, CA 92647.

Telephone: 714-895-5623. **Fax:** 714-895-0852.

Technical Facilities: Channel No. 50 (686-692 MHz). Authorized power: 5010-kw max. visual, 501-kw max. aural. Antenna: 1083-ft. above av. terrain, 230-ft. above ground, 1516-ft. above sea level.

Latitude	33°	58'	19"
Longitude	117°	56'	57"

Transmitter: 16700 Skyline Dr., La Habra Heights.

Satellite Earth Stations: Andrew, 10-meter C-band; Vertex, 4.7-meter Ku-band; Standard Communications receivers.

Ownership: Coast Community College District.

Began Operation: November 20, 1972.

Represented (legal): Tierney & Swift.

Represented (engineering): Hammett & Edison Inc.

Personnel:

- William A. Furniss, General Manager.
- Robert C. Moffett, Station Manager.
- Roberta Smith, Program Director.
- Jude Schaefer, Promotion Director.
- Rochelle McReynolds, Director, Major Gifts & Grants.
- Donald J. Sinex, Chief Engineer.
- Diane Halke, Viewer Services Director.

KCET
Los Angeles
Ch. 28

Licensee: Community TV of Southern California, 4401 Sunset Blvd., Los Angeles, CA 90027.

Studio: 4401 Sunset Blvd., Los Angeles, CA 90027.

Telephone: 213-666-6500.

Technical Facilities: Channel No. 28 (554-560 MHz). Authorized power: 2450-kw max. & 148-kw horizontal visual, 240-kw max. & 14.8-kw horizontal aural. Antenna: Directional, 3040-ft. above av. terrain, 363-ft. above ground, 6022-ft. above sea level.

Latitude	34°	13'	26"
Longitude	118°	03'	44"

Transmitter: Mount Wilson.

Multichannel TV Sound: Stereo and separate audio program.

Satellite Earth Stations: Andrew, 10-meter C-band; Hughes, 5-meter C-band; Collins, Hughes, Rockwell receivers.

Ownership: Community TV of Southern California. E. Eric Johnson, Chmn.

Began Operation: September 28, 1964.

Represented (legal): Arent, Fox, Kintner, Plotkin & Kahn.

Represented (engineering): Hammett & Edison Inc.

Personnel:

- William H. Kobin, President & Chief Executive Officer.
- Donald Youpa, Executive Vice President.
- Gary Ferrell, Senior Vice President, Finance & Chief Financial Officer.
- Nancy Rishagen, Senior Vice President, Human Resources & Planning.
- Glenn Schroeder, Senior Vice President & General Counsel.
- Stephen Kulczycki, Senior Vice President & Station Manager.
- David Crippens, Senior Vice President, Educational Enterprises.
- William Landers, Vice President, Engineering & Operations.
- Timothy Conroy, Vice President, Marketing & Business Development.
- Peter Rodriguez, Vice President, Community Relations.
- Barbara Goen, Vice President, Public Information.
- Phil Aaland, Director of Technical Operations.
- Tom Zeko, Director of Development.
- Joyce Campbell, News Director.
- Jacqueline Kane, Director of Broadcasting.

Public/ETV Stations—California

KLCS

Los Angeles
Ch. 58

Licensee: Los Angeles Unified School District, Box 3307, Los Angeles, CA 90051.

Studio: 1061 W. Temple St., Los Angeles, CA 90012.

Telephone: 213-625-6958. Fax: 213-481-1019.

Technical Facilities: Channel No. 58 (734-740 MHz). Authorized power: 1910-kw max. & 550-kw horizontal visual, 110-kw horizontal aural. Antenna: 2870-ft. above av. terrain, 180-ft. above ground, 5836-ft. above sea level.

Latitude	34°	13'	26"
Longitude	118°	03'	45"

Transmitter: Mount Wilson.

Satellite Earth Stations: In operation; Scientific-Atlanta receivers.

Ownership: Los Angeles City Board of Education.

Began Operation: November 5, 1973.

Represented (legal): Cohn & Marks.

Personnel:

Patricia Prescott Marshall, General Manager.
Pelham Henry, Special Assistant to General Manager.
John Russell, Chief Engineer.
Sabrina Fair Thomas, Program Director.
Mary Francisco, Business Manager.
Lowell Thomas, Marketing Director.
Hector Viera, Outreach Director.

KIXE-TV

Redding
Ch. 9

Licensee: Northern California Educational TV Assn. Inc., 603 N. Market St., Redding, CA 96003.

Studio: 603 N. Market St., Redding, CA 96003.

Mailing Address: Box 9, Redding, CA 96099.

Telephone: 916-243-5493. Fax: 916-243-7443. E-mail: matisdel@snowcrest.net

Technical Facilities: Channel No. 9 (186-192 MHz). Authorized power: 115-kw visual, 12-kw aural. Antenna: 3590-ft. above av. terrain, 99-ft. above ground, 6308-ft. above sea level.

Latitude	40°	36'	09"
Longitude	122°	39'	01"

Transmitter: Shasta-Bally.

Satellite Earth Station: Andrew, 10-meter C-band; Scientific-Atlanta, Standard Communications receivers.

Ownership: Northern California Educational TV Assn. Inc. Eleno Marquez, Chmn. & Pres.

Began Operation: October 5, 1964.

Represented (legal): Schwartz, Woods & Miller.

Personnel:

Myron Tisdell, General Manager.
Kathy Coulter, Promotion Director.
Nancy Tucker, Business Manager.
Brantley Hunter, Station Engineer.

KVIE

Sacramento-Stockton
Ch. 6

Licensee: KVIE Inc., Box 6, Sacramento, CA 95812-0006.

Studio: 2595 Capitol Oaks Dr., Sacramento, CA 95833.

A-1272

Mailing Address: Box 6, Sacramento, CA 95812-0006.

Telephone: 916-929-5843. Fax: 916-929-7215. E-mail: kvie@ns.net

Technical Facilities: Channel No. 6 (82-88 MHz). Authorized power: 100-kw visual, 10-kw aural. Antenna: Circularly polarized, 1861-ft. above av. terrain, 1869-ft. above ground, 1871-ft. above sea level.

Latitude	38°	16'	18"
Longitude	121°	30'	18"

Transmitter: 1400 Twin Cities Rd., Walnut Grove, CA.

Multichannel TV Sound: Stereo and separate audio program.

Satellite Earth Station: Vertex, 4.5-meter Ku-band.

News Service: PBS.

Ownership: KVIE Inc.

Began Operation: February 23, 1959.

Represented (legal): Dow, Lohnes & Albertson.

Personnel:

Van Gordon Sauter, President & General Manager.
Jan Tilmon, Executive Director, Production.
Don Julian, Program Director.
Chris McLaughlin, Promotion Director.
Diane Nixa, Development Director.
Joe Lee, Production Manager.
Michael Levine, Business Manager.
Michael Wall, Chief Engineer.

KVCR-TV

San Bernardino
Ch. 24

Licensee: San Bernardino Community College District, 441 W. 8th St., San Bernardino, CA 92410.

Studio: 701 S. Mount Vernon Ave., San Bernardino, CA 92410.

Telephone: 909-888-6511. Fax: 909-885-2116.

Technical Facilities: Channel No. 24 (530-536 MHz). Authorized power: 1318-kw max. & 991-kw horizontal visual, 131.8-kw max. & 99.1-kw horizontal aural. Antenna: 1641-ft. above av. terrain, 213-ft. above ground, 3166-ft. above sea level.

Latitude	33°	57'	57"
Longitude	117°	17'	05"

Transmitter: Approx. 1.5-mi. NE of Box Springs.

Satellite Earth Station: Collins, 10-meter; Collins receivers.

FM Affiliate: KVCR, 24.5-kw, 91.9 MHz (No. 220), 120-ft.

News Service: PBS.

Ownership: San Bernardino Community College District. Carlton Lockwood, Chmn.; Stuart M. Bundy, Chancellor.

Began Operation: September 11, 1962.

Represented (legal): Tierney & Swift.

Personnel:

Thomas Little, General Manager.
Lew Warren, Station Manager.
Patty Littlejohn, Community Service Director.
Don Leiffer, Program Coordinator.
Al Gondos, Production Manager.
Dave Hinman, Development Director.
Thomas Guptill, Chief Engineer.

KPBS
San Diego
 Ch. 15

Licensee: Board of Trustees, The California State University for San Diego State University.

Studio: San Diego State University, San Diego, CA 92182.

Telephone: 619-594-1515. **Fax:** 619-265-6417.

Technical Facilities: Channel No. 15 (476-482 MHz). Authorized power: 3020-kw max. visual, 302-kw max. aural. Antenna: 2010-ft. above av. terrain, 224-ft. above ground, 2791-ft. above sea level.

Latitude	32°	41'	47"
Longitude	116°	56'	07"

Transmitter: Mount San Miguel, 13-mi. E of San Diego.

Multichannel TV Sound: Stereo and separate audio program.

Satellite Earth Stations: Andrew, 10-meter C-band; Anixter-Mark, 5-meter C-band; Comtech, 3.8-meter Ku-band; Collins, Scientific-Atlanta, Standard Communications receivers.

FM Affiliate: KPBS-FM, 1.75-kw, 89.5 MHz (No. 208), 1902-ft.

News Service: AP.

Ownership: The California State University for San Diego State U.

Began Operation: June 25, 1967.

Represented (legal): Bryan Cave.

Personnel:

- Doug Myrland, General Manager.
- Michael Flaster, Associate General Manager, Programming.
- Tom Karlo, Operations & Telecommunications Manager.
- Horst Bruenjes, Associate General Manager, Administration & Finance.
- John B. Folsom, Engineering Manager.
- William Haught, Chief Engineer.
- Patricia Finn, Program Director.
- Deanna Martin Mackey, Director of Public Information.
- Maura Grogan, Marketing Director.
- Bruce Bauer, Corporate Development Director.
- Bill Bartlett, Development Director.

KMTP-TV
San Francisco
 Ch. 32

Licensee: Minority Television Project Inc., 1 Market Plaza, Spear St. Tower, 39th Floor, San Francisco, CA 94105.

Studio: 1311 Sutter St., Suite 200, San Francisco, CA 94109.

Telephones: 415-882-5566; 415-394-5687. **Fax:** 415-495-5123.

Technical Facilities: Channel No. 32 (578-584 MHz). Authorized power: 1333-kw visual, 132-kw aural. Antenna: 1670-ft. above av. terrain, 980-ft. above ground, 1810-ft. above sea level.

Latitude	37°	45'	20"
Longitude	122°	27'	05"

Transmitter: Mount Sutro.

Ownership: Minority Television Project/Channel 32.

Began Operation: August 31, 1991.

Personnel:

- Jerri Lange, General Manager.
- Will Washington, Chief Engineer.
- John Webber, Program Director.

KQED
San Francisco
 Ch. 9

Licensee: KQED Inc., 2601 Mariposa St., San Francisco, CA 94110-1400.

Studio: 2601 Mariposa St., San Francisco, CA 94110-1400.

Telephone: 415-864-2000. **Fax:** 415-553-2380.

Technical Facilities: Channel No. 9 (186-192 MHz). Authorized power: 316-kw visual, 63.2-kw aural. Antenna: 1670-ft. above av. terrain, 980-ft. above ground, 1810-ft. above sea level.

Latitude	37°	45'	20"
Longitude	122°	27'	05"

Transmitter: Mount Sutro, San Francisco.

Multichannel TV Sound: Stereo and separate audio program.

Satellite Earth Station: Collins, 10-meter C-band; Collins, Scientific-Atlanta receivers.

FM Affiliate: KQED-FM, 110-kw, 88.5 MHz (No. 203), 1270-ft.

News Service: AP.

Ownership: KQED Inc. Charlene C. Harvey, Chmn.; Edward M. Allen, Vice Chmn.; William Toland III, Vice Chmn.; Cynthia C. Magowan, Secy.

Began Operation: April 2, 1954.

Represented (legal): Dow, Lohnes & Albertson.

Personnel:

- Mary Bitterman, President & General Manager.
- Robert A. Johnston Jr., Chief Financial Officer.
- Marjorie Poore, Vice President, National Productions.
- Kevin Harris, Program Director & Station Manager.
- Michael Schwarz, Director, Current Affairs.
- Milton Chen, Director, Instructional Television Services.

KTEH
San Jose
 Ch. 54

Licensee: KTEH-TV Foundation, 100 Skyport Dr., San Jose, CA 95115.

Studio: 100 Skyport Dr., San Jose, CA 95115.

Telephone: 408-437-5454.

Technical Facilities: Channel No. 54 (710-716 MHz). Authorized power: 661-kw max. visual, 132-kw max. aural. Antenna: 1922-ft. above av. terrain, 137-ft. above ground, 2707-ft. above sea level.

Latitude	37°	29'	07"
Longitude	121°	51'	57"

Transmitter: Monument Peak, 10-mi. N of San Jose.

Ownership: KTEH-TV Foundation. Richard DiNapoli, Chmn.

Began Operation: October 19, 1964.

Represented (legal): Schwartz, Woods & Miller.

Personnel:

- Thomas Fanella, President & General Manager.
- Dawn Parks, Vice President, Broadcasting.
- William Matthews, Vice President, Corporate Development.
- Jean Zeller, Vice President, Individual Giving.
- Cheryl Walter, Vice President, Finance & Administration.
- Michelle Muller, Chief Engineer.
- Nancy Baldacci, Traffic Specialist.
- Karen Roberts, Program Manager.

Public/ETV Stations—California

KCSM-TV

San Mateo-San Francisco

Ch. 60

Licensee: San Mateo County Community College District, 1700 W. Hillsdale Blvd., San Mateo, CA 94402.

Studio: 1700 W. Hillsdale Blvd., San Mateo, CA 94402.

Telephones: 415-574-6202; 415-574-6586. **Fax:** 415-574-6675.

Technical Facilities: Channel No. 60 (746-752 MHz). Authorized power: 1550-kw visual, 155-kw aural. Antenna: 1210-ft. above av. terrain, 181-ft. above ground, 752-ft. above sea level.

Latitude	37°	41'	07"
Longitude	122°	26'	01"

Holds CP for change to 3540-kw visual, 1188-ft. above av. terrain, 138-ft. above ground, 1388-ft. above sea level. BPET-941007KH.

Transmitter: Mount San Bruno, San Francisco.

FM Affiliate: KCSM, 14-kw, 91.1 MHz (No. 216), 330-ft.

Ownership: San Mateo County Community College District. Dr. Lois Callahan, Chancellor; Peter Landsberger, Pres.

Began Operation: October 12, 1964.

Represented (legal): Tierney & Swift.

Represented (engineering): Hammett & Edison Inc.

Personnel:

David H. Hosley, General Manager.
 Jeff Byers, General Sales Manager.
 Robert Wyatt, Chief Engineer.
 Bonny Atkins, Promotion Director.
 Medelline Lowe, Business Manager.
 Julie Weisman, Development Director.
 Jim Threlkeld, Production Manager.
 Nedra Moore, Traffic Director.
 Claire Mack, Community Affairs.

KNXT

Visalia

Ch. 49

Licensee: Diocese of Fresno Education Corp., 1550 N. Fresno St., Fresno, CA 93703.

Studios: 1550 N. Fresno St., Fresno, CA 93703; 520 N. Church St., Visalia, CA 93291.

Telephone: 209-488-7440. **Fax:** 209-488-7444.

Technical Facilities: Channel No. 49 (680-686 MHz). Authorized power: 2150-kw max. visual, 215-kw max. aural. Antenna: 2738-ft. above av. terrain, 170-ft. above ground, 5886-ft. above sea level.

Latitude	36°	17'	14"
Longitude	118°	50'	17"

Transmitter: Section 9, R28E, T18S, Visalia.

Satellite Earth Stations: Comtech, 3.6-meter; Comtech, 5-meter; Prodelin, 4-meter; M/A-Com, Microdyne receivers.

News Service: Headline News.

Ownership: Diocese of Fresno Education Corp. John T. Steinbock, Pres.; J. Wayne Hayes, V.P.

Began Operation: November 2, 1986.

Represented (legal): Reed, Smith, Shaw & McClay.

Represented (engineering): Serge Bergen.

Personnel:

Marvin G. Harrison, General Manager.
 Michael Jordan, Program Director.
 Betty Gerardin, Special Events Coordinator.
 Rosa Maria Gendron, Traffic Director.

KCAH

Watsonville

Ch. 25

Licensee: California Community TV Network, Box 1541, Salinas, CA 93902.

Studio: 843 S. Main St., Salinas, CA 93901.

Telephones: 415-601-0171; 408-754-1540.

Technical Facilities: Channel No. 25 (536-542 MHz). Authorized power: 52.8-kw max. visual. Antenna: 2198-ft. above av. terrain, 98-ft. above ground, 3176-ft. above sea level.

Latitude	36°	45'	22"
Longitude	121°	30'	05"

Holds CP for change to 501-kw max. visual, 2215-ft. above av. terrain, 98-ft. above ground, 3176-ft. above sea level; lat. 36° 45' 23", long. 121° 30' 05", transmitter 8.6-mi. NE of Salinas, Monterey County. BPET-950214KE.

Transmitter: 8.6-mi. NE of Salinas.

Ownership: California Community Television Network. Gary Delgado, Pres.; Arlene Kimata, Secy.; Gary Kitahata, Treas.

Began Operation: November 19, 1989.

Represented (legal): M. Fred Friedman.

Represented (engineering): Broadcast Technical Services.

Personnel:

Arlene Kimata, General Manager.
 Emma Torres, Program Director.

Colorado

KBDI-TV

Broomfield

Ch. 12

Licensee: Front Range Educational Media Corp., Box 1740, Denver, CO 80201.

Studio: Suite 100, 2900 Welton St., Denver, CO 80205.

Telephone: 303-296-1212. **Fax:** 303-296-6650. **E-mail:** reasoner@dash.com

Technical Facilities: Channel No. 12 (204-210 MHz). Authorized power: 229-kw visual, 22.9-kw aural. Antenna: 2420-ft. above av. terrain, 66-ft. above ground, 11496-ft. above sea level.

Latitude	39°	40'	55"
Longitude	105°	29'	49"

Transmitter: Squaw Mountain, 4-mi. S of Idaho Springs.

Satellite Earth Station: Prodelin, 4.5-meter C-band; M/A-Com, Scientific-Atlanta receivers.

Ownership: Front Range Educational Media Corp. Dr. Willard D. Rowland, Jr., Pres.; Marshall A. Freedman, Secy.

Began Operation: February 22, 1980.

Represented (legal): Mintz, Levin, Cohn, Ferris, Glovsky & Popeo.

Personnel:

Ted Krichels, General Manager.
 Kirby McClure, Program Manager.
 Kim Johnson, Production Manager.
 Paula Miller, Business Manager.
 Paula Roth, Local Sales Manager.
 David Cox, Chief Engineer.

CABLE & Station Coverage ATLAS



This new, revised standard reference work, indispensable to everyone in the cable, broadcast and related industries, contains features to be found in no other single source.

Please send me a brochure and order card on the latest edition of the Cable and Station Coverage Atlas.

Please print:

Name

Position or title

Firm

Address

City State Zip Code

Nature of Business

Signature

Market Research & Data Sales

*Telecommunications Research
in Broadcasting,
Cable
and Related Areas*

* *Special analyses*—tailored to meet specific needs.

* *Electronic data*—ready to load onto your own computer.

* *Reports*—developed for industry and government to aid:

• *marketing*

• *manufacturing*

• *and regulatory planning*

—with firmer base of solid,
up-to-the-minute
information than ever before!

* *New data*—gathered and analyzed at specification of client.

If you have a project or a problem, call or write:

Lynn Levine, Director
Market Research & Data Sales
2115 Ward Court, NW
Washington, D.C. 20037

TELEVISION DIGEST

With Consumer Electronics

TO ORDER:

Please check appropriate box(es) below.

**Television Digest with Consumer Electronics
(Newsletter Only)**

Yearly subscription \$830*

**Combination Weekly Newsletter,
plus TV and Cable Action Update**

Yearly subscription \$1,073**

TV and Cable Action Update

Yearly subscription \$391*

Free—A 4 week introductory subscription to
Television Digest w/Consumer Electronics

* Plus \$55.00 Delivery

** Plus \$72.00 Delivery

Washington, D.C. subscribers must add 5.75% sales tax on subscription amount.
Ask about foreign delivery charges.

Please print:

Name: _____

Position or title: _____

Firm: _____

Address: _____

City: _____ State _____ Zip Code _____

Nature of Business: _____

Signature: _____

Note: Prices subject to change without notice.

Communications Daily

The Authoritative News Service of Electronic Communications

Today:

Please enter my subscription to **Communications Daily**—the only daily newsletter service covering the total communications industry for \$2,745 per year.

Washington, D.C. subscribers must add 5.75% sales tax.
Foreign price is \$2,868.

Please print:

Name

Position or title

Firm

Address

City State Zip Code

Nature of Business

Signature

Note: Prices subject to change without notice.



NO POSTAGE
NECESSARY
IF MAILED
IN THE
UNITED STATES

BUSINESS REPLY CARD

FIRST CLASS PERMIT NO. 10388 WASHINGTON D.C.

POSTAGE WILL BE PAID BY ADDRESSEE

Warren Publishing, Inc.
2115 Ward Court, N.W.
Washington, D.C. 20037



NO POSTAGE
NECESSARY
IF MAILED
IN THE
UNITED STATES

BUSINESS REPLY CARD

FIRST CLASS PERMIT NO. 10388 WASHINGTON D.C.

POSTAGE WILL BE PAID BY ADDRESSEE

Warren Publishing, Inc.
2115 Ward Court, N.W.
Washington, D.C. 20037



NO POSTAGE
NECESSARY
IF MAILED
IN THE
UNITED STATES

BUSINESS REPLY CARD

FIRST CLASS PERMIT NO. 10388 WASHINGTON D.C.

POSTAGE WILL BE PAID BY ADDRESSEE

Warren Publishing, Inc.
2115 Ward Court, N.W.
Washington, D.C. 20037



NO POSTAGE
NECESSARY
IF MAILED
IN THE
UNITED STATES

BUSINESS REPLY CARD

FIRST CLASS PERMIT NO. 10388 WASHINGTON D.C.

POSTAGE WILL BE PAID BY ADDRESSEE

Warren Publishing, Inc.
2115 Ward Court, N.W.
Washington, D.C. 20037



KRMA-TV

Denver

Ch. 6

Licensee: Council for Public Television, Channel 6 Inc., 1089 Bannock St., Denver, CO 80204.

Studio: 1089 Bannock St., Denver, CO 80204.

Telephone: 303-892-6666. **Fax:** 303-620-5600.

Technical Facilities: Channel No. 6 (82-88 MHz). Authorized power: 100-kw visual, 32.7-kw aural. Antenna: 880-ft. above av. terrain, 210-ft. above ground, 7676-ft. above sea level.

Latitude	39°	43'	47"
Longitude	105°	14'	59"

Holds CP for change to 958-ft. above av. terrain, 190-ft. above ground, 7707-ft. above sea level, lat. 39° 43' 49", long. 105° 15' 00", transmitter 855 Colorow Rd., 2.5-mi. of Golden, Jefferson County. BMPET-921211KE.

Transmitter: 2.5-mi. SW of center of Golden on Lookout Mountain.

Multichannel TV Sound: Stereo and separate audio program.

Satellite Earth Stations: Andrew, 10-meter C-band; Comsert, 1.5-meter Ku-band; Collins, General Instrument, Scientific-Atlanta receivers.

Ownership: Denver Council for Public TV, Channel 6 Inc. Paul Barry, Chmn.; W. W. Grant, Vice Chmn.

Began Operation: January 30, 1956.

Represented (legal): Dow, Lohnes & Albertson.

Represented (engineering): Kessler & Gehman Associates Inc.

Personnel:

- James Morgese, President & General Manager.
- Art Luebke, Station Manager.
- Trudy Fowler, Director of Development & Marketing.
- Donna Sanford, Director of Programming.
- Linda Rea, Director of Production.
- Keith E. Swanson, Director of Administration & Finance.
- Don Kinney, Senior Producer, Public Affairs.
- Bud Rath, Director of Engineering.
- Patti Peri, Promotion Director.

KRMT

Denver

Ch. 41

Licensee: Faith Bible Chapel International, 12189 W. 64th Ave., Arvada, CO 80004.

Studio: 12189 W. 64th Ave., Arvada, CO 80004.

Telephone: 303-424-1218. **Fax:** 303-423-4314.

Technical Facilities: Channel No. 41 (632-638 MHz). Authorized power: 741-kw max. visual, 74.1-kw max. aural. Antenna: 1153-ft. above av. terrain, 45-ft. above ground, 8010-ft. above sea level.

Latitude	39°	35'	59"
Longitude	105°	12'	35"

Holds CP for change to 2223-kw visual, 1129-ft. above av. terrain, 33-ft. above ground, 7998-ft. above sea level. BPET-940325KE.

Transmitter: 0.6-mi. E of Turkey Creek Canyon Rd., near Indian Hills.

Satellite Earth Stations: C-band; Paraclipse, 3-meter C-band; Echosphere receivers.

Ownership: Faith Bible Chapel International.

Began Operation: August 20, 1988. Assignment of license from Colorado Christian U. granted by FCC Nov. 16, 1993.

Represented (legal): Hatch & Moschetti.

Personnel:

- Connie Bousseilaire, Human Resources.

KTSC

Pueblo-Colorado Springs

Ch. 8

Licensee: University of Southern Colorado, Pueblo, CO 81001.

Studio: 2200 Bonforte Blvd., Pueblo, CO 81001-4901.

Telephone: 303-543-8800.

Technical Facilities: Channel No. 8 (180-186 MHz). Authorized power: 233-kw visual. Antenna: 2387-ft. above av. terrain, 315-ft. above ground, 9725-ft. above sea level.

Latitude	38°	44'	41.00"
Longitude	104°	51'	37.50"

Requests CP for change to 240.9-kw max. visual, 2345-ft. above av. terrain, 321-ft. above ground, 9731-ft. above sea level, lat. 38° 44' 43.30", long. 104° 51' 41.30". BPET-931129KE.

Transmitter: SW of Colorado Springs, atop Cheyenne Mountain.

Satellite Earth Station: Collins, 10-meter; Rockwell receivers.

Ownership: University of Southern Colorado.

Began Operation: February 3, 1971.

Personnel:

- Gregory B. Sinn, General Manager.
- Tom Aube, Chief Engineer.
- Joni Hilvitz, Development Specialist.
- Sean Patrick Anglum, Promotion Director.
- Ron Weekes, Production Supervisor.
- Charles Barker, Traffic Manager.

Connecticut

WEDW

Bridgeport

Ch. 49

Licensee: Connecticut Public Television & Radio, 240 New Britain Ave., Hartford, CT 06106.

Studio: See WEDH, Hartford.

Telephone: 203-278-5310. **Fax:** 203-278-2157.

Technical Facilities: Channel No. 49 (680-686 MHz). Authorized power: 1950-kw max. visual. Antenna: 730-ft. above av. terrain, 476-ft. above ground, 1007-ft. above sea level.

Latitude	41°	16'	43"
Longitude	73°	11'	08"

Transmitter: Booth Hill, 6.9-mi. N of Bridgeport center.

Satellite Earth Stations: In operation; Scientific-Atlanta receivers.

News Service: AP.

Ownership: Connecticut Public Television & Radio.

Began Operation: December 17, 1967.

Represented (engineering): Harold Dorschug.

Personnel: See WEDH, Hartford, CT.

WEDH

Hartford

Ch. 24

Licensee: Connecticut Public Television & Radio, 240 New Britain Ave., Hartford, CT 06106.

Studios: 240 New Britain Ave., Hartford, CT 06106; 1307 Atlantic St., Stamford, CT 06901-3524.

Public/ETV Stations—Connecticut

Telephones: 203-278-5310 (Hartford); 203-965-0440 (Stamford).

Fax: 203-278-2157.

Technical Facilities: Channel No. 24 (530-536 MHz). Authorized power: 817-kw max. & 685-kw horizontal visual, 83-kw max. & 69.2-kw horizontal aural. Antenna: 855-ft. above av. terrain, 455-ft. above ground, 1158-ft. above sea level.

Latitude	41°	46'	27"
Longitude	72°	48'	20"

Transmitter: Deercliff Rd., Avon, CT.

Multichannel TV Sound: Stereo only.

Satellite Earth Stations: Transmit/receive Collins, 10-meter C-band; Collins, 4.5-meter C-band; Collins, Standard Communications receivers.

Ownership: Connecticut Public Television & Radio. Bruce Prouty, Chmn.; Noreen McGill, Chief Financial Officer

Began Operation: October 1, 1962.

Represented (legal): Schwartz, Woods & Miller.

Personnel:

Jerry Franklin, President & Chief Executive Officer.

Larry Rifkin, Vice President, Programming.

Donna Collins, Vice President, Sales & Marketing.

Steve Futernick, Director, Special Events.

Jay Whitsett, Director, Engineering, Operations & Production.

WEDY New Haven Ch. 65

Licensee: Connecticut Public Television & Radio, 240 New Britain Ave., Hartford, CT 06106.

Studio: See WEDH, Hartford.

Technical Facilities: Channel No. 65 (776-782 MHz). Authorized power: 7.87-kw max. & 4.47-kw horizontal visual, 0.89-kw max. & 0.5-kw horizontal aural. Antenna: 270-ft. above av. terrain, 95-ft. above ground, 340-ft. above sea level.

Latitude	41°	19'	42"
Longitude	72°	54'	25"

Transmitter: East Rock Park, New Haven.

Satellite Earth Stations: Transmit/receive Collins, 10-meter C-band; Collins, 4.5-meter C-band; Collins, Standard Communications receivers.

Ownership: Connecticut Public Television & Radio.

Began Operation: December 1, 1974.

Personnel: See WEDH, Hartford.

WEDN Norwich Ch. 53

Licensee: Connecticut Public Television & Radio, 240 New Britain Ave., Hartford, CT 06106.

Studio: See WEDH, Hartford.

Technical Facilities: Channel No. 53 (704-710 MHz). Authorized power: 801.64-kw max. & 737.86-kw horizontal visual, 80.16-kw max. & 73.78-kw horizontal aural. Antenna: 680-ft. above av. terrain, 460-ft. above ground, 995-ft. above sea level.

Latitude	41°	31'	11"
Longitude	72°	10'	04"

Transmitter: 3.2-mi. S of Fitchville, CT.

Satellite Earth Stations: Transmit/receive Collins, 10-meter; Collins, 4.5-meter; Collins, Standard Communications receivers.

Ownership: Connecticut Public Television & Radio.

A-1276

Began Operation: March 5, 1967.

Personnel: See WEDH, Hartford.

Delaware

WDPB Seaford Ch. 64

Licensee: WHYY Inc., 625 Orange St., Wilmington, DE 19805.

Studio: See WHYY-TV, Wilmington.

Telephone: 302-888-1200. **Fax:** 302-575-0346.

Technical Facilities: Channel No. 64 (770-776 MHz). Authorized power: 191-kw max. visual, 19.1-kw max. aural. Antenna: 650-ft. above av. terrain, 657-ft. above ground, 666-ft. above sea level.

Latitude	38°	39'	15"
Longitude	75°	36'	42"

Transmitter: 6.9-mi. N of Laurel Airport on Virginia Ave., Seaford.

Ownership: WHYY Inc.

Began Operation: December 4, 1981. Assignment of license from Delaware Citizens Committee to WHYY Inc. granted February 28, 1986.

Represented (legal): Schwartz, Woods & Miller.

Personnel:

Ray Fantini, Engineer.

See WHYY-TV, Wilmington, DE.

WHYY-TV Wilmington Ch. 12

Licensee: WHYY Inc., 150 N. 6th St., Philadelphia, PA 19106.

Studios: 625 Orange St., Wilmington, DE 19801; 150 N. 6th St., Philadelphia, PA 19106.

Telephones: 215-351-1200 (Philadelphia); 302-888-1200 (Wilmington). **Fax:** 215-351-0398. **Fax:** 215-351-0398.

Technical Facilities: Channel No. 12 (204-210 MHz). Authorized power: 309-kw visual, 30.9-kw aural. Antenna: 965-ft. above av. terrain, 958-ft. above ground, 1181-ft. above sea level.

Latitude	40°	02'	30"
Longitude	75°	14'	24"

Transmitter: Roxborough Antenna Farm, Domino Lane & Umbria Ave., Philadelphia, PA.

Multichannel TV Sound: Stereo and separate audio program.

Satellite Earth Stations: ChannelMaster, 4-meter C-band; Collins, 10-meter Ku & C-band; ChannelMaster, Standard Communications receivers.

FM Affiliate: WHYY-FM, 13.5-kw, 90.9 MHz (No. 215), 1131-ft.

News Service: AP.

Ownership: WHYY Inc. Lynn Sharp, Chmn.; Frederick Breitenfeld Jr., Pres.; Vivian W. Piasecki, Secy.; Elizabeth Gemmill, Treas.

Began Operation: September 12, 1963.

Represented (legal): Schwartz, Woods & Miller.

Personnel:

Frederick Breitenfeld Jr., President.

Robert C. Altman, Vice President, Marketing & Development.

William Osborne, Vice President, Community Development.

Nessa Forman, Vice President, Communications.

TV & Cable Factbook No. 64

Robert Prindible, Vice President, Finance.
 David A. Othmer, Vice President & Station Manager.
 William Weber, Vice President, Technology & Engineering Administration.
 Harold M. Parsons Jr., Manager of Operations.
 Arthur Ellis, Associate Director, Public Information.
 John C. Doran, Chief Engineer.
 Carl Kanefsky, News Director.
 Pat Meller, Controller.
 Rob Pride, Media Services.

District of Columbia

WETA-TV
Washington
 Ch. 26

Licensee: Greater Washington Educational Telecommunications Assn., Box 2626, Washington, DC 20013.

Studio: 3620 27th St. S, Arlington, VA 22206.

Telephone: 703-998-2600. **Fax:** 703-998-3404.

Technical Facilities: Channel No. 26 (542-548 MHz). Authorized power: 2250-kw max. & 1618-kw horizontal visual, 225-kw max. & 162-kw horizontal aural. Antenna: 770-ft. above av. terrain, 809-ft. above ground, 1049-ft. above sea level.

Latitude	38°	57'	49.40"
Longitude	77°	06'	18.20"

Transmitter: 5204 River Rd., Bethesda, MD.

Multichannel TV Sound: Stereo and separate audio program.

Satellite Earth Station: Vertex, 4.6-meter Ku-band; DX Engineering receivers.

FM Affiliate: WETA-FM, 75-kw, 90.9 MHz (No. 215), 610-ft.

News Services: Reuters, UPI.

Ownership: Greater Washington Educational Telecommunications Assn.; a non-profit corporation composed of trustees representing public, educational & cultural institutions in the Washington, DC, Maryland & Virginia metropolitan area. Daniel K. Mayers, Chmn.

Began Operation: October 2, 1961.

Represented (legal): Ginsburg, Feldman & Bress, Chartered.

Represented (engineering): Cohen, Dippell & Everist, P.C.

Personnel:

Sharon Percy Rockefeller, President & Chief Executive Officer.
 Linwood Lloyd, Executive Vice President & Chief Financial Officer.
 Elise Adde, Senior Vice President, Communications.
 David McGowan, Senior Vice President, News & Public Affairs Programming.
 Terry Bryant, Senior Vice President, Broadcasting.
 Phyllis Geller, Senior Vice President, Cultural Programming & New Media.
 Noel Gunther, Senior Vice President & General Counsel.
 Tom Livingston, Senior Vice President, Radio.
 Jerry Butler, Vice President, Engineering & Computer Services.
 Jim Schneider, Vice President, Operations & Production.
 Fran Trachtenberg, Vice President, Relocation.
 Jim Corbley, Director, Engineering, Operations & Production.

WHMM
Washington
 Ch. 32

Licensee: Howard University, 2222 4th St. NW, Washington, DC 20059.

Studio: 2222 4th St. NW, Washington, DC 20059.

Telephone: 202-806-3200. **Fax:** 202-806-3300.

Technical Facilities: Channel No. 32 (578-584 MHz). Authorized power: 5000-kw max. & 1580-kw horizontal visual, 500-kw max. & 158-kw horizontal aural. Antenna: 700-ft. above av. terrain, 809-ft. above ground, 1049-ft. above sea level.

Latitude	38°	57'	49"
Longitude	77°	06'	18"

Transmitter: 5204 River Rd., Bethesda, MD.

Satellite Earth Stations: Paraclipse, 3-meter C-band; Scientific-Atlanta, 10-meter C-band; Drake, Scientific-Atlanta receivers.

Ownership: Howard University. Waymon Smith, Chmn.; Harry Garber, Vice Chmn.; H. Patrick Swygert, Pres.; Dr. Artis Hampshire-Cowan, Secy.; James A. Fletcher, Treas.

Began Operation: November 17, 1980.

Represented (engineering): Cohen, Dippell & Everist, P.C.

Personnel:

Marva Fletcher, Acting General Manager & Director, Finance & Administration.
 Sam Stevens, Chief Engineer.
 Sherrie Ellerbe, Assistant Director, Marketing, Development & Creative Service.
 Leon Haines, Director, Broadcast Operation & Technical Service.
 William Pratt, Production Manager.

Florida

WBCC
Cocoa
 Ch. 68

Licensee: Brevard Community College, 1519 Clear Lake Rd., Cocoa, FL 32922.

Studio: 1519 Clear Lake Rd., Cocoa, FL 32922.

Telephone: 407-632-1111. **Fax:** 407-632-3138.

Technical Facilities: Channel No. 68 (794-800 MHz). Authorized power: 2820-kw max. visual. Antenna: 941-ft. above av. terrain, 933-ft. above ground, 977-ft. above sea level.

Latitude	28°	18'	26"
Longitude	80°	54'	48"

Transmitter: Desert Ranches, State Rte. 150, approx. 12-mi. WSW of Cocoa.

Satellite Earth Station: Microdyne, 3.7-meter Ku & C-band.

Ownership: Brevard Community College. Bernard W. Simpkins, Chmn.

Began Operation: June 18, 1987.

Personnel:

Maxwell C. King, President.
 Joe Williams, General Manager.
 Phillip Wallace, Operations Manager.
 Arthur Carlson, Chief Engineer.
 Robert Gilbert, Production Director.
 Michael Pope, Promotion Director.

WSFP-TV
Fort Myers
 Ch. 30

Licensee: State Board of Regents, acting for and on behalf of University of South Florida, 4202 Fowler Ave., Tampa, FL 33620.

Studio: Channel 30 Dr., Bonita Springs, FL 33923.

Telephones: 813-598-9737; 813-489-9585.

Technical Facilities: Channel No. 30 (566-572 MHz). Authorized power: 1321-kw max. & 525-kw horizontal visual, 158-kw horizontal aural. Antenna: 965-ft. above av. terrain, 992-ft. above ground, 1022-ft. above sea level.

Public/ETV Stations—Florida

Latitude	26°	48'	54"
Longitude	81°	45'	44"

Transmitter: 2.9-mi. S of Tuckers Comer.

Satellite Earth Stations: In operation; Scientific-Atlanta receivers.

Ownership: University of South Florida, State Board of Regents.

Began Operation: August 15, 1983.

Represented (legal): Cohn & Marks.

Personnel:

Dr. James B. Heck, General Manager.
Kirk Lehtomaa, Station Manager.
Earl Carron, Chief Engineer.
Terry Dugas, Program Director.
Toby Cook, Promotion Director.
Kathy Carson, Business Manager.
Debbie Ward, Marketing Director.

WTCE Fort Pierce Ch. 21

Licensee: Jacksonville Educators Bcstg. Inc., 10902 S. Wilcrest Dr., Houston, TX 34947.

Studio: 1040 S. 37th St., Fort Pierce, FL 34947.

Telephone: 407-489-2701. **Fax:** 407-489-6833.

Technical Facilities: Channel No. 21 (512-518 MHz). Authorized power: 3097-kw max. visual. Antenna: 483-ft. above av. terrain, 470-ft. above ground, 489-ft. above sea level.

Latitude	27°	26'	05"
Longitude	80°	21'	42"

Transmitter: S. 37th St. N, Whiteway Dairy Rd., St. Lucie-Fort Pierce.

Ownership: Jacksonville Educators Broadcasting Inc.

Began Operation: May 9, 1990.

Represented (legal): Joseph E. Dunne III.

Represented (engineering): John F. X. Browne & Associates P.C.

Personnel:

Robert Constantino, Chief Engineer.

WUFT Gainesville Ch. 5

Licensee: State Board of Regents, acting for and on behalf of University of Florida,, 2000 Journalism Bldg., WUFT, Gainesville, FL 32611.

Studio: Weimer Hall, U. of Florida, Gainesville, FL 32611.

Telephone: 904-392-5551. **Fax:** 904-392-5741. **E-mail:** lehner@mail.fim.edu

Web Site: <http://www.freenet.uf1.edu/ht-free/wuft-tv.html>

Technical Facilities: Channel No. 5 (76-82 MHz). Authorized power: 100-kw visual, 20-kw aural. Antenna: 860-ft. above av. terrain, 869-ft. above ground, 1049-ft. above sea level.

Latitude	29°	42'	34"
Longitude	82°	23'	51"

Transmitter: Devil's Millhopper, 5.5-mi. NW of city.

Multichannel TV Sound: Stereo only.

Satellite Earth Stations: Collins, 10-meter C-band; 3.5-meter Ku-band; Collins receivers.

News Services: AP, CNN.

Ownership: Board of Regents, Florida State U.

A-1278

Began Operation: November 17, 1958.

Represented (legal): Schwartz, Woods & Miller.

Represented (engineering): Kessler & Gehman Associates Inc.

Personnel:

Richard Lehner, General Manager.
Richard Schneider, Station Manager.
Vickie Villines, Assistant Station Manager, Programming.
Al Holt, Engineering Director.
Larry Dankner, Chief Financial Officer.
Brent Williams, Development Director.
Frank Counts, Production Manager.
Susan Wagner, Public Information Director.

WJCT Jacksonville Ch. 7

Licensee: WJCT Inc., 100 Festival Park Ave., Jacksonville, FL 32202.

Studio: 100 Festival Park Ave., Jacksonville, FL 32202.

Telephone: 904-353-7770. **Fax:** 904-358-6381.

Technical Facilities: Channel No. 7 (174-180 MHz). Authorized power: 316-kw visual, 31.6-kw aural. Antenna: 915-ft. above av. terrain, 1026-ft. above ground, 937-ft. above sea level.

Latitude	30°	16'	53"
Longitude	81°	34'	15"

Transmitter: 8675-2 Hogan Rd.

Satellite Earth Stations: Collins, 10-meter C-band; Scientific-Atlanta, 4.5-meter C-band; Vertex, 8.1-meter Ku-band; Collins, Scientific-Atlanta receivers.

FM Affiliate: WJCT-FM, 100-kw, 89.9 MHz (No. 210), 835-ft.

Ownership: WJCT Inc. William O. Birchfield, Chmn.

Began Operation: September 10, 1958.

Represented (legal): Schwartz, Woods & Miller.

Represented (engineering): Kessler & Gehman Associates Inc.

Personnel:

William G. Dresser, President & General Manager.
Steve Travis, Vice President, Finance.
Karen Greene, Vice President, Development.
Victor DiGenti, Vice President, Special Events.
Dick Heuer, Vice President, TV Broadcasting.
Marjorie Brown, Vice President, Special Gifts.
Carla Marlier, Director, External Affairs.
Eilyne Lonergan, Director, TV Production.
Jim Bedore, Director of Engineering.
Donna Keith, Director, Membership.
Mattie Fraser, Corporate Secretary.

WJEB-TV Jacksonville Ch. 59

Licensee: Community Educational Television Inc., Box 5219, Jacksonville, FL 32247-5219.

Telephone: 714-665-2113.

Technical Facilities: Channel No. 59 (740-746 MHz). Authorized power: 3311-kw max. visual. Antenna: 948-ft. above av. terrain, 932-ft. above ground, 960-ft. above sea level.

Latitude	30°	16'	34"
Longitude	81°	33'	53"

Transmitter: 9090 Hogan Rd., Jacksonville.

Ownership: Community Educational Television Inc.-Florida.

TV & Cable Factbook No. 64

Began Operation: May 29, 1991.

Represented (engineering): John F. X. Browne & Associates, P.C.

Personnel:

Paul F. Crouch, Vice President.
Jane Duff, Administrative Director.
Joe Clarey, Chief Engineer.

WLRN-TV

Miami

Ch. 17

Licensee: School Board of Dade County, 1440 N.E. 2nd Ave., Miami, FL 33132.

Studio: 172 N.E. 15th St., Miami, FL 33132.

Telephone: 305-995-1717. **Fax:** 305-995-2299. **E-mail:** wlm@shadow.net

Web Site: http://www.shadow.net/wlm

Technical Facilities: Channel No. 17 (488-494 MHz). Authorized power: 2825-kw max. visual, 276-kw aural. Antenna: Top-mounted on WPBT Tower, 1014-ft. above av. terrain, 1010-ft. above ground, 1020-ft. above sea level.

Latitude	25°	57'	29.50"
Longitude	80°	12'	44.10"

Transmitter: 695 N.W. 199th St., Miami, FL.

Multichannel TV Sound: Stereo and separate audio program.

Satellite Earth Stations: Microdyne, 3.6-meter C-band; Microdyne, 5-meter Ku & C-band; Vertex, 8.1-meter Ku-band; Collins, Microdyne receivers.

FM Affiliate: WLRN-FM, 100-kw, 91.3 MHz (No. 217), 659-ft.

News Services: NPR, FPR.

Ownership: Dade County School Board/WLRN-TV.

Began Operation: September 7, 1962.

Represented (legal): Bryan Cave.

Personnel:

Don MacCullough, General Manager.
Martin Yoffe, Station Manager.
Steve Weisberg, Program Manager.
Ron Raymond, Production Supervisor.
Carmen Salman, Communications Manager.
Pat Combine, Director of Development.
Clarence Mosley, Director of Engineering.

WPBT

Miami-Fort Lauderdale

Ch. 2

Licensee: Community TV Foundation of South Florida Inc., Box 2, Miami, FL 33261-0002.

Studio: 14901 N.E. Sesame St., Miami, FL 33181.

Telephone: 305-949-8321. **Fax:** 305-944-4211.

Technical Facilities: Channel No. 2 (54-60 MHz). Authorized power: 100-kw visual, 15-kw aural. Antenna: Circularly polarized, 930-ft. above av. terrain, 938-ft. above ground, 934-ft. above sea level.

Latitude	25°	57'	29.50"
Longitude	80°	12'	44.10"

Transmitter: 695 N.W. 199th St., Miami.

Multichannel TV Sound: Stereo only.

Satellite Earth Stations: Transmit/receive Andrew, 9.3-meter C-band; Andrew, 10-meter C-band; Vertex, 8.1-meter Ku-band; Standard Components receivers.

Ownership: Community TV Foundation of South Florida Inc.

Began Operation: August 12, 1955.

1996 Edition

Represented (legal): Wilmer, Cutler & Pickering.

Personnel:

George Dooley, President & Chief Executive Officer.
Barry Chase, Senior Vice President, National Production.
Linda O'Bryon, Senior Vice President, NBR Enterprises.
Craig Brush, Senior Vice President, Marketing.
John Felton, Vice President, Programming.
Michael Boylan, Vice President, Facilities Services.
John Reynolds, Vice President, Development.
Shirley C. Carroll, Vice President, Finance.
Diane Westfall, Vice President, Administrative Services.
Graham Simmons, Vice President, Engineering.
Jack Gibson, Programming Director.
Tangala Gerald, Facilities Operations Supervisor.

WCEU

New Smyrna Beach

Ch. 15

Licensee: Coastal Educational Broadcasters, Box 2811, Daytona Beach, FL 32120-2811.

Studio: 1200 International Speedway Dr., Daytona Beach, FL 32114-2817.

Telephone: 904-254-4415. **Fax:** 904-254-3008.

Technical Facilities: Channel No. 15 (476-482 MHz). Authorized power: 708-kw max. visual, 35.4-kw max. aural. Antenna: 576-ft. above av. terrain, 569-ft. above ground, 606-ft. above sea level.

Latitude	29°	10'	24"
Longitude	81°	09'	24"

Transmitter: 900 Indian Lake Rd., 7-mi. WSW of Daytona Beach.

Satellite Earth Stations: Microdyne, 3.8-meter Ku & C-band; Scientific-Atlanta, 6-meter Ku & C-band; Vertex, 8-meter Ku-band; Jerrold, Standard Communications receivers.

Ownership: Daytona Beach Community College District. Kenneth B. Hawthorne, Chmn.

Began Operation: February 8, 1988.

Represented (legal): Dow, Lohnes & Albertson.

Represented (engineering): Kesster & Gehman Associates Inc.

Personnel:

Dr. Don A. Thigpen, General Manager.
Russ Adkins, Station Manager.
Pete Miniscalco, Program & Production Director.
Sandra Session-Robertson, Director of Public Relations & Outreach Services.
William E. Schwartz, Chief Engineer.
Thomas Panko, Assistant Chief Engineer.
George Clark, Business Manager.
Sanoma Robertson, Director, Development & Marketing.

WMFE-TV

Orlando

Ch. 24

Licensee: Community Communications Inc., 11510 E. Colonial Dr., Orlando, FL 32817-4699.

Studio: 11510 E. Colonial Dr., Orlando, FL 32817-4699.

Telephone: 407-273-2300. **Fax:** 407-273-3613.

Technical Facilities: Channel No. 24 (530-536 MHz). Authorized power: 1260-kw max. & 1000-kw horizontal visual, 200-kw horizontal aural. Antenna: 1250-ft. above av. terrain, 1608-ft. above ground, 1673-ft. above sea level.

Latitude	28°	36'	08"
Longitude	81°	05'	38"

Transmitter: 3.5-mi. N of Bithlo, FL.

Satellite Earth Stations: Collins, 10-meter; Vertex, 8-meter; Collins receivers.

Public/ETV Stations—Florida

News Service: AP.

Ownership: Community Communications Inc.-Florida.

Began Operation: March 15, 1965.

Represented (legal): Schwartz, Woods & Miller.

Represented (engineering): Kessler & Gehman Associates Inc.

Personnel:

Stephen McKenney Steck, President & Chief Executive Officer.
Helene Funk, Vice President, Programming.
Aldo Vivona, Vice President, Administration & Finance.
Mike Simmons, Director of Engineering.
David Pignanelli, News Director.
Sue Akomer, Business Manager.
Keith Hastings, Production Director.
Mike Hennessey, Marketing Manager.
Kathy Ragan, Development Director.

WFSG

Panama City

Ch. 56

Licensee: Board of Regents of Florida, acting for & on behalf of Florida State University, 1600 Red Barber Plaza, Tallahassee, FL 32310.

Studio: See WFSU-TV, Tallahassee.

Telephone: 904-487-3170. **Fax:** 904-487-3093.

Technical Facilities: Channel No. 56 (722-728 MHz). Authorized power: 1147.5-kw max. visual, 11.5-kw max. aural. Antenna: 500-ft. above av. terrain, 470-ft. above ground, 531-ft. above sea level.

Latitude	30°	22'	02"
Longitude	85°	55'	29"

Transmitter: 6-mi. NW adjacent to Steelfield Rd., 3.2-mi. W of Hwy. 79, near West Bay.

Satellite Earth Station: Transmit/receive Andrew, 10-meter; Standard Communications receivers.

Ownership: Board of Regents, Florida State U.

Began Operation: July 22, 1988.

Represented (legal): Cohn & Marks.

Personnel:

Madison Hodges, General Manager.
Rick Johnson, Station Manager.
Charles Allen, Marketing Director.
Avon Killion, Program & Production Manager.
Donna Landrum, Business Manager.

WSRE

Pensacola

Ch. 23

Licensee: District Board of Trustees, Pensacola Jr. College, Pensacola, FL.

Studio: 1000 College Blvd., Pensacola, FL 32504.

Telephone: 904-484-1200. **Fax:** 904-484-1255.

Technical Facilities: Channel No. 23 (524-530 MHz). Authorized power: 3020-kw max. visual, 55-kw max. aural. Antenna: 481-ft. above av. terrain, 481-ft. above ground, 561-ft. above sea level.

Latitude	30°	26'	36"
Longitude	87°	14'	30"

Transmitter: 1403 W. Fairfield Dr., Pensacola.

Multichannel TV Sound: Stereo and separate audio program.

Satellite Earth Stations: Transmit/receive Andrew, 4.6-meter Ku-band; DH Satellite, 3.1-meter Ku & C-band; Vertex, 8.1-meter Ku-band; Standard Agile Omni receivers.

Ownership: Pensacola Jr. College District Board of Trustees.

Began Operation: September 11, 1967.

Represented (legal): Dow, Lohnes & Albertson.

Personnel:

Allan Pizzato, General Manager.
Steve Sox, Program Director.
Steve Agerton, Chief Engineer.
Sandra L. Cesaretti, Development Director.

WFSU-TV

Tallahassee

Ch. 11

Licensee: Board of Regents of Florida, acting for & on behalf of Florida State University, 107 W. Gaines St., Tallahassee, FL 32304-4059.

Studio: 1600 Red Barber Plaza, Tallahassee, FL 32310.

Telephone: 904-487-3170. **Fax:** 904-487-3093.

Technical Facilities: Channel No. 11 (198-204 MHz). Authorized power: 316-kw visual, 31.6-kw aural. Antenna: 777-ft. above av. terrain, 774-ft. above ground, 897-ft. above sea level.

Latitude	30°	21'	29"
Longitude	84°	36'	39"

Transmitter: 6.9-mi. SW of Holland, FL at Apalachicola National Forest Junction.

Multichannel TV Sound: Stereo only.

Satellite Earth Stations: Transmit/receive Andrew, 10-meter C-band; SatCom, 9.2-meter C-band; Microdyne, Standard Communications receivers.

FM Affiliate: WFSU-FM, 100-kw, 88.9 MHz.

Ownership: Board of Regents, Florida State U.

Began Operation: September 20, 1960.

Personnel:

Madison Hodges, General Manager.
Rick Johnson, Station Manager.
Avon Killion, Program Director.
Donna Landrum, Business Manager.
Woody Walker, Chief Engineer.
Charles Allen, Marketing Director.
Mike Arnold, Art Director.
Marie Ellen Quick, Office Manager.

WEDU

Tampa-St. Petersburg

Ch. 3

Licensee: Florida West Coast Public Broadcasting Inc., 1300 North Blvd., Tampa, FL 33607.

Studio: 1300 North Blvd., Tampa, FL 33607.

Mailing Address: Box 4033, Tampa, FL 33667-4033.

Telephone: 813-254-9338. **Fax:** 813-253-2736.

Technical Facilities: Channel No. 3 (60-66 MHz). Authorized power: 100-kw visual, 20-kw aural. Antenna: Circularly polarized, 1551-ft. above av. terrain, 1536-ft. above ground, 1611-ft. above sea level.

Latitude	27°	49'	48"
Longitude	82°	15'	59"

Transmitter: 13310 Rhodine Rd., 4-mi. SE of Riverview.

Multichannel TV Sound: Stereo and separate audio program.

Ownership: Florida West Coast Public Broadcasting Inc. Edward Q. Adams, Chmn.; Rudy Michaud, Vice Chmn.; Susanna Grady, Secy.; Fred Dobbins, Treas.

Began Operation: October 27, 1958.

Represented (legal): Schwartz, Woods & Miller.

Personnel:

Stephen L. Rogers, President & Chief Executive Officer.
 Elsie Garner, Senior Vice President & Station Manager.
 Leah Rickenbacker, Vice President, Administration.
 Stephen Strouf, Vice President, Programming & Production.
 Frank Wolynski, Vice President, Engineering & Operations.
 Heather Mudrick, Corporate Communications Manager.
 Linda Peterson, Director of Business & Finance.
 Richard Delaney, Operations Services Manager.
 Johanna Antes, Director of Development.

WUSF-TV

Tampa-St. Petersburg
 Ch. 16

Licensee: Board of Regents, acting for and on behalf of University of South Florida, Tampa, FL 33620.

Studio: WRB-219, 4202 Fowler Ave., Tampa, FL 33620.

Telephone: 813-974-4000. Fax: 813-974-5016. E-mail: wbuxton@wusf01.wusf.usf.edu

Technical Facilities: Channel No. 16 (482-488 MHz). Authorized power: 1050-kw visual, 110-kw aural. Antenna: 1010-ft. above av. terrain, 1021-ft. above ground, 1096-ft. above sea level.

Latitude	27°	50'	52.50"
Longitude	82°	15'	48.00"

Transmitter: Boyette Rd., Riverview, FL.

Satellite Earth Stations: Collins, 10-meter; Vertex, 8.1-meter; Rockwell, Standard Communications receivers.

FM Affiliate: WUSF, 100-kw, 89.7 MHz (No. 209), 810-ft.

Ownership: South Florida U., State Board of Regents.

Began Operation: September 12, 1966.

Represented (legal): Cohn & Marks.

Personnel:

James B. Heck, General Manager.
 William Buxton, Acting Station Manager.
 Don Freeman, Chief Engineer.
 Susan Geiger, Acting Program Manager.
 Kathy Carson, Business Manager.
 Gerald Leonard, Marketing Director.
 Clyde McCain, Production Manager.
 Martha Cooper, Communications Director.

WXEL-TV

West Palm Beach
 Ch. 42

Licensee: South Florida Public Telecommunications Inc., Box 6607, West Palm Beach, FL 33405.

Studio: 3401 S. Congress Ave., Boynton Beach, FL 33426.

Telephone: 407-737-8000. Fax: 407-369-3067.

Technical Facilities: Channel No. 42 (638-644 MHz). Authorized power: 2150-kw max. visual, 215-kw max. aural. Antenna: 1440-ft. above av. terrain, 1533-ft. above ground, 1549-ft. above sea level.

Latitude	26°	34'	37"
Longitude	80°	14'	32"

Transmitter: 7.7-mi. WSW of Greenacres City.

Multichannel TV Sound: Stereo only.

Satellite Earth Stations: Comtech, 4.5-meter C-band; Microdyne, 7-meter C-band; Vertex, 8.1-meter Ku-band; Chapparral, Sierra, Standard Components receivers.

FM Affiliate: WXEL, 25-kw, 90.7 MHz (No. 214), 350-ft.

News Services: AP, NPR.

Ownership: South Florida Public Telecommunications Inc. Robert H. Santom, Chmn.

Began Operation: July 8, 1982.

Represented (legal): Schwartz, Woods & Miller.

Represented (engineering): Rubin, Bednarek & Associates Inc.

Personnel:

Mary Souder, President & Chief Executive Officer.
 John La Bonia, Vice President & Chief Operating Officer.
 Phil DiComo, Vice President, External Affairs.
 Bruce Herget, Vice President, Technical Operations.
 Irene Ryan, Business Manager.

Georgia

WGTV

Athens-Atlanta
 Ch. 8

Licensee: Georgia Public Telecommunications Commission, 1540 Stewart Ave. SW, Atlanta, GA 30310.

Studio: 1540 Stewart Ave. SW, Atlanta, GA 30310.

Telephone: 404-756-2400. Fax: 404-756-2431.

Technical Facilities: Channel No. 8 (180-186 MHz). Authorized power: 316-kw & 299-kw horizontal visual, 31.6-kw & 29.9-kw horizontal aural. Antenna: 938-ft. above av. terrain, 358-ft. above ground, 2049-ft. above sea level.

Latitude	33°	48'	18.33"
Longitude	84°	08'	39.70"

Transmitter: No. 2 Robert E. Lee Blvd., Stone Mountain, GA.

Multichannel TV Sound: Stereo and separate audio program.

Satellite Earth Stations: Prodelin, 3.7-meter Ku-band; Vertex, 8.1-meter Ku-band; Andrew, Comsat receivers.

News Service: AP.

Ownership: Georgia Public Telecommunications Commission. Frank C. Jones, Chmn.

Began Operation: May 23, 1960.

Represented (legal): Arent, Fox, Kintner, Plotkin & Kahn.

Personnel:

Dr. Werner Rogers, Executive Director & General Manager.
 Jim McLaughlin, General Sales Manager.
 Frank Bugg, Station Manager.
 Kent Steele, Director of Programming.
 David Watts, Director of Education Services.
 Richard E. Cramer, Director of Administration.
 Al Korn, Director of Engineering.
 Marcia Killingsworth, Manager of Public Relations.
 Jack Watts, Chief Engineer.
 Amy Scully, Development Director.
 Ken Daniel, Production Manager.

WPBA

Atlanta
 Ch. 30

Licensee: Board of Education of City of Atlanta, 210 Pryor St. SW, Atlanta, GA 30335.

Studio: 740 Bismark Rd. NE, Atlanta, GA 30324.

Telephone: 404-827-8900. Fax: 404-827-8988.

Technical Facilities: Channel No. 30 (566-572 MHz). Authorized power: 1380-kw max. visual, 77.6-kw aural. Antenna: 1096-ft. above av. terrain, 1033-ft. above ground, 2016-ft. above sea level.

Public/ETV Stations—Georgia

Latitude	33°	45'	35"
Longitude	84°	20'	07"

Transmitter: Briarcliff Rd. & Shepherd Lane NE.

Satellite Earth Station: Transmit/receive Scientific-Atlanta, 10-meter; Collins, Scientific-Atlanta receivers.

FM Affiliate: WABE, 100-kw, 90.1 MHz (No. 211), 420-ft.

Ownership: Board of Education of the City of Atlanta.

Began Operation: February 17, 1958.

Personnel:

Adrienne Dowling, General Manager.
John Hughes, Deputy Director.
Joanne D. Cox, Television Program Manager.
Eric Weston, Public Relations Director.
Bernice Chandler, Business Manager.
Duncan Pearson, Chief Engineer.

WCLP-TV Chatsworth-Dalton Ch. 18

Licensee: Georgia Public Telecommunications Commission, 1540 Stewart Ave. SW, Atlanta, GA 30310.

Studio: See WGTV, Athens-Atlanta.

Telephone: 404-695-2422.

Technical Facilities: Channel No. 18 (494-500 MHz). Authorized power: 5000-kw max. & 447-kw horizontal visual, 63.1-kw max. & 44.7-kw horizontal aural. Antenna: 1854-ft. above av. terrain, 330-ft. above ground, 3046-ft. above sea level.

Latitude	34°	45'	06"
Longitude	84°	42'	54"

Transmitter: Cohutta Mountain, 3.3-mi. ESE of Chatsworth.

Ownership: Georgia Public Telecommunications Commission.

Began Operation: January 30, 1967.

Personnel:

Jackie Grizzle, Chief Engineer, Rte. 3, Box 1H, Chatsworth, GA 30705.
 Administration: See WGTV, Athens-Atlanta.

WDCO-TV Cochran Ch. 29

Licensee: Georgia Public Telecommunications Commission, 1540 Stewart Ave. SW, Atlanta, GA 30310.

Studio: See WGTV, Athens-Atlanta.

Telephone: 912-934-2220.

Technical Facilities: Channel No. 29 (560-566 MHz). Authorized power: 5000-kw max. visual, 50.1-kw max. aural. Antenna: 1148-ft. above av. terrain, 1138-ft. above ground, 1458-ft. above sea level.

Latitude	32°	28'	11"
Longitude	83°	15'	17"

Transmitter: 7.5-mi. NE of Cochran, GA.

Ownership: Georgia Public Telecommunications Commission.

Began Operation: January 1, 1968.

Personnel:

Mell Bland, Chief Engineer, Box 269, Cochran, GA 31014.
 Administration: See WGTV, Athens-Atlanta.

A-1282

WJSP-TV Columbus-Warm Springs Ch. 28

Licensee: Georgia Public Telecommunications Commission, 1540 Stewart Ave. SW, Atlanta, GA 30310.

Studio: See WGTV, Athens-Atlanta.

Telephone: 404-655-2145.

Technical Facilities: Channel No. 28 (554-560 MHz). Authorized power: 5000-kw visual. Antenna: 1511-ft. above av. terrain, 1077-ft. above ground, 2377-ft. above sea level.

Latitude	32°	51'	08"
Longitude	84°	42'	04"

Transmitter: Hwy. 85 W, 3.5-mi. S of Warm Springs.

Ownership: Georgia Public Telecommunications Commission.

Began Operation: August 10, 1964.

Personnel:

Davis John, Chief Engineer, Box 14, Warm Springs, GA 31830.
 Administration: See WGTV, Athens-Atlanta.

WACS-TV Dawson-Americus Ch. 25

Licensee: Georgia Public Telecommunications Commission, 1540 Stewart Ave. SW, Atlanta, GA 30310.

Studio: See WGTV, Athens-Atlanta.

Telephone: 912-623-4883.

Technical Facilities: Channel No. 25 (536-542 MHz). Authorized power: 501-kw max. & 363-kw horizontal visual, 50.1-kw max. & 36.3-kw horizontal aural. Antenna: 1078-ft. above av. terrain, 1092-ft. above ground, 1545-ft. above sea level.

Latitude	31°	56'	15"
Longitude	84°	33'	15"

Transmitter: 12.7-mi. NNW of Dawson.

Ownership: Georgia Public Telecommunications Commission.

Began Operation: March 6, 1967.

Personnel:

Louis Rickerson, Chief Engineer, Rte. 1, Box 75A, Parrott, GA 31777.
 Administration: See WGTV, Athens-Atlanta.

WABW-TV Pelham-Albany Ch. 14

Licensee: Georgia Public Telecommunications Commission, 1540 Stewart Ave. SW, Atlanta, GA 30310.

Studio: See WGTV, Athens-Atlanta.

Telephone: 912-294-8313.

Technical Facilities: Channel No. 14 (470-476 MHz). Authorized power: 5000-kw max. visual. Antenna: 1240-ft. above av. terrain, 1193-ft. above ground, 1518-ft. above sea level.

Latitude	31°	08'	05"
Longitude	84°	06'	16"

Transmitter: 3-mi. E of Pelham.

Multichannel TV Sound: Stereo only.

Ownership: Georgia Public Telecommunications Commission.

Began Operation: January 2, 1967.

TV & Cable Factbook No. 64

Personnel:

Don Mitchell, Chief Engineer, Box 249, Pelham, GA 31779.
Administration: See WGTW, Athens-Atlanta.

WVAN-TV

Savannah-Pembroke

Ch. 9

Licensee: Georgia Public Telecommunications Commission, 1540 Stewart Ave. SW, Atlanta, GA 30310.

Studio: See WGTW, Athens-Atlanta.

Telephone: 912-653-4996.

Technical Facilities: Channel No. 9 (186-192 MHz). Authorized power: 316-kw visual, 34.7-kw aural. Antenna: 1050-ft. above av. terrain, 1086-ft. above ground, 1181-ft. above sea level.

Latitude	32°	08'	48"
Longitude	81°	37'	05"

Transmitter: Pembroke, GA, Bryan County, 36-mi. W of Savannah.

Ownership: Georgia Public Telecommunications Commission.

Began Operation: September 17, 1963.

Personnel:

William J. Anderson, Chief Engineer, Box 367, 100 Vandiver St., Pembroke, GA 31321.
Administration: See WGTW, Athens-Atlanta.

WXGA-TV

Waycross-Valdosta

Ch. 8

Licensee: Georgia Public Telecommunications Commission, 1540 Stewart Ave. SW, Atlanta, GA 30310.

Studio: See WGTW, Athens-Atlanta.

Telephone: 912-283-4838.

Technical Facilities: Channel No. 8 (180-186 MHz). Authorized power: 316-kw visual, 47.9-kw aural. Antenna: 1030-ft. above av. terrain, 1059-ft. above ground, 1249-ft. above sea level.

Latitude	31°	13'	17"
Longitude	82°	34'	24"

Transmitter: 2.5-mi. S of Hasty, GA.

Ownership: Georgia Public Telecommunications Commission.

Began Operation: November 19, 1961.

Personnel:

Knox Carreker, Chief Engineer, Box 842, Waycross, GA 31501.
Administration: See WGTW, Athens-Atlanta.

WCES-TV

Wrens-Augusta

Ch. 20

Licensee: Georgia Public Telecommunications Commission, 1540 Stewart Ave. SW, Atlanta, GA 30310.

Studio: See WGTW, Athens-Atlanta.

Telephone: 404-547-2107.

Technical Facilities: Channel No. 20 (506-512 MHz). Authorized power: 5000-kw max. visual, 500-kw max. aural. Antenna: 1414-ft. above av. terrain, 1385-ft. above ground, 1801-ft. above sea level.

Latitude	33°	15'	33"
Longitude	82°	17'	09"

Transmitter: 7-mi. NE of Wrens.

Ownership: Georgia Public Telecommunications Commission.

Began Operation: September 12, 1966.

Personnel:

William Newsome, Chief Engineer, Box 525, Wrens, GA 30833.
Administration: See WGTW, Athens-Atlanta.

Hawaii

KHET

Honolulu

Ch. 11

(Operates satellite KMEB-TV, Wailuku, HI)

Licensee: Hawaii Public Broadcasting Authority, Honolulu, HI 96822.

Studio: 2350 Dole St., Honolulu, HI 96822.

Telephone: 808-955-7878. Fax: 808-949-7289.

Technical Facilities: Channel No. 11 (198-204 MHz). Authorized power: 148-kw visual, 29.5-kw aural. Antenna: Minus 83-ft. above av. terrain, 303-ft. above ground, 100-ft. above sea level.

Latitude	21°	17'	45.70"
Longitude	157°	50'	35.70"

Transmitter: 1534 Kapiolani Blvd., Honolulu.

Satellite Earth Station: Vertex, 8.1-meter.

Ownership: Hawaii Public Broadcasting Authority. Neil J. K. Hannahs, Chmn.

Began Operation: April 15, 1966.

Represented (legal): Wilkes, Artis, Hedrick & Lane, Chartered.

Represented (engineering): Hammett & Edison Inc.

Personnel:

Don Robbs, Executive Director.
Stephen Komori, Acting Chief Engineer.
Ed Robello, Director, Program Production.
Carlos Molina, Director, Programming.
Jeri Lynn Chong, Director, Promotion & Development.
Paul Hirata, Director, Production Services.
Holly Richards, Culture & Arts Executive Producer.
Ed McNulty, Children & Youth Executive Producer.
Les Matsuura, Science & Natural History Executive Producer.
Kel Yamamoto, Administrative & Finance Manager.

KMEB-TV

Wailuku, Maui

Ch. 10

(Satellite of KHET, Honolulu)

Licensee: Hawaii Public Broadcasting Authority, Honolulu, HI.

Studio: See KHET, Honolulu.

Telephone: 808-955-7878. Fax: 808-949-7289.

Technical Facilities: Channel No. 10 (192-198 MHz). Authorized power: 31.6-kw visual, 6.31-kw aural. Antenna: 5940-ft. above av. terrain, 47-ft. above ground, 10,027-ft. above sea level.

Latitude	20°	42'	40"
Longitude	156°	15'	34"

Transmitter: Kole Kole Hill, 20-mi. SE of Wailuku.

Satellite Earth Station: Vertex, 8.1-meter.

Ownership: Hawaii Public Broadcasting Authority. Neil J. K. Hannahs, Chmn.

Began Operation: September 22, 1966.

Public/ETV Stations—Hawaii

Represented (legal): Wilkes, Artis, Hedrick & Lane, Chartered.

Represented (engineering): Hammett & Edison Inc.

Personnel: See KHET, Honolulu.

Idaho

KAID

Boise

Ch. 4

(Operates satellite KIPT, Twin Falls, ID)

Licensee: State Board of Education, 1910 University Blvd., Boise, ID 83725.

Studio: Boise State U., 1910 University Blvd., Boise, ID 83725.

Telephone: 208-385-3344. Fax: 208-385-3442.

Technical Facilities: Channel No. 4 (66-72 MHz). Authorized power: 56.6-kw visual, 5.66-kw aural. Antenna: 2474-ft. above av. terrain, 122-ft. above ground, 7072-ft. above sea level.

Latitude	43°	45'	16"
Longitude	116°	05'	56"

Transmitter: Deer Point TV Lot No. 3, 10.75-mi. NNE of Boise.

Satellite Earth Station: Collins, 10-meter C-band; Scientific-Atlanta, Standard Components receivers.

Ownership: Idaho State Board of Education.

Began Operation: December 31, 1971.

Represented (legal): Fletcher, Heald & Hildreth.

Personnel:

Jerold A. Garber, General Manager, Idaho Public Television.
Lynn Allen, Station Manager.
Ron Pisaneschi, Program Manager.
Vaun McArthur, Director of Engineering.
Richard Strack, Chief Engineer.
Roger Fuhrman, News Director.
Robert N. Pyle, Operations Manager.
Dianne Crowe, Business Manager.
Nancy Viano, Director of Marketing.
Howard Hansen, Scenic & Graphic Director.

KCDT

Coeur d'Alene

Ch. 26

(Satellite of KUID-TV, Moscow, ID)

Licensee: State Board of Education, 1910 University Dr., Boise, ID 83725.

Studio: Radio-TV Center, University of Idaho, Moscow, ID 83843.

Telephones: 208-385-3727; 208-885-6723.

Technical Facilities: Channel No. 26 (542-548 MHz). Authorized power: 12.2-kw max. visual, 1.22-kw aural. Antenna: 1526-ft. above av. terrain, 75-ft. above ground, 4137-ft. above sea level.

Latitude	47°	43'	54"
Longitude	116°	43'	47"

Transmitter: Canfield Butte, 4.5-mi. NNE of Coeur d'Alene.

Multichannel TV Sound: Planned.

Satellite Earth Station: Collins, 10-meter C-band; Standard Components receivers.

Ownership: Idaho State Board of Education.

Began Operation: September 22, 1992.

Personnel:

Jerold A. Garber, General Manager.
Russell Spain, Station Manager.
Ken Segota, Chief Engineer.
Roger Ehrman, News Director.
Ron Pisaneschi, Program Director.
Dianne Crowe, Business Manager.
Nancy Vian, Marketing Director.
Vaun J. McArthur, Director of Engineering.

KUID-TV

Moscow

Ch. 12

(Operates satellite KCDT, Coeur d'Alene, ID)

Licensee: Idaho State Board of Education, Moscow, ID.

Studio: Radio-TV Center, University of Idaho, Moscow, ID 83843.

Telephone: 208-885-1226.

Technical Facilities: Channel No. 12 (204-210 MHz). Authorized power: 316-kw visual, 11.5-kw aural. Antenna: 1135-ft. above av. terrain, 292-ft. above ground, 3891-ft. above sea level.

Latitude	46°	40'	54"
Longitude	116°	58'	13"

Transmitter: Paradise Ridge, 3.25-mi. SSE of Moscow.

Satellite Earth Station: Collins, 10-meter; Standard Communications receivers.

Ownership: Idaho State Board of Education.

Began Operation: September 6, 1965.

Personnel:

Jerold A. Garber, General Manager, Idaho Public Television.
Russell Spain, Station Manager.
Ken Segota, Chief Engineer.
Paula Davis, Development Director.

KISU-TV

Pocatello

Ch. 10

Licensee: State Board of Education, Idaho State University, Box 8111, Pocatello, ID 83209.

Studio: College of Education Bldg., Idaho State University, Pocatello, ID 83209.

Telephone: 208-236-2857. Fax: 208-236-2848.

Technical Facilities: Channel No. 10 (192-198 MHz). Authorized power: 122-kw visual, 12.9-kw aural. Antenna: 1527-ft. above av. terrain, 144-ft. above ground, 6819-ft. above sea level.

Latitude	43°	30'	02"
Longitude	112°	39'	36"

Transmitter: E. Little Butte, 8.5-mi. NE of Atomic City, ID.

Multichannel TV Sound: Stereo only.

Satellite Earth Stations: Andrew, 10-meter C-band; Vertex, 4.6-meter Ku-band; Standard Communications receivers.

Ownership: Idaho State Board of Education.

Began Operation: July 7, 1971.

Personnel:

Jerold A. Garber, General Manager, Idaho Public Television.
James V. Alexander, Station Manager & Marketing Director.
Marcia Hosking, Promotion & Development Director.
Ron Pisaneschi, Program Director.
Scott Larkin, News Director.
Pat Hunter, Business Manager.
Pat Grimes, Producer & Director.
David Turnmire, Chief Engineer.

KIPT

Twin Falls

Ch. 13

(Satellite of KAID, Boise, ID)

Licensee: State Board of Education, State of Idaho, 1455 N. Orchard, Boise, ID 83706.

Studio: See KAID, Boise.

Telephone: 208-373-7220. **Fax:** 208-373-7245.

Technical Facilities: Channel No. 13 (210-216 MHz). Authorized power: 3.98-kw visual, 430-ft. above av. terrain, 69-ft. above ground, 4341-ft. above sea level.

Latitude	42°	43'	48"
Longitude	114°	25'	06"

Transmitter: Flat Top Butte, 5.3-mi. E of Jerome, Jerome County.

Ownership: Idaho State Board of Education.

Began Operation: January 17, 1992.

Represented (legal): Fletcher, Heald & Hildreth.

Personnel:

Jerold A. Garber, General Manager, Idaho Public Television.

Richard Strack, Chief Engineer.

Ron Pisaneschi, Program Director.

Illinois

WSIU-TV

Carbondale

Ch. 8

Licensee: Board of Trustees of Southern Illinois U., 1048 Communications Bldg., Carbondale, IL 62901.

Studio: Southern Illinois University, Carbondale, IL 62901.

Telephone: 618-453-4343. **Fax:** 618-453-6186.

Technical Facilities: Channel No. 8 (180-186 MHz). Authorized power: 316-kw visual, 31.6-kw aural. Antenna: 890-ft. above av. terrain, 903-ft. above ground, 1385-ft. above sea level.

Latitude	38°	06'	15"
Longitude	89°	14'	37"

Transmitter: U.S. Hwy. 51, approx. 2-mi. S of Tamaroa, IL.

Satellite Earth Stations: Scientific-Atlanta, 10-meter; Simulcast, 7-meter Ku & C-band; Vertex, 6.1-meter Ku-band; DX Antenna, Scientific-Atlanta, Standard Communications receivers.

FM Affiliate: WSIU, 50-kw, 91.9 MHz (No. 220), 300-ft.

News Services: AP, INN.

Ownership: Board of Trustees of Southern Illinois U.

Began Operation: November 6, 1961.

Represented (legal): Cohn & Marks.

Personnel:

Robert Gerig, General Manager.

Trina Lyons, Program Director.

Robert Henderson, Operations Director.

Charlene McNally, Promotions Director.

Jerry Parks, Business Manager.

WEIU-TV

Charleston

Ch. 51

Licensee: Eastern Illinois U., Radio & Television Center, Charleston, IL 61920.

Studio: Buzzard Bldg., Room 139, Charleston, IL 61920.

Telephone: 217-581-5956. **Fax:** 217-581-6650.

Technical Facilities: Channel No. 51 (692-698 MHz). Authorized power: 48.5-kw visual, 4.85-kw aural. Antenna: 234-ft. above av. terrain, 216-ft. above ground, 913-ft. above sea level.

Latitude	39°	28'	43"
Longitude	88°	10'	21"

Transmitter: Between 7th & 9th Sts., near Cleveland Ave., Charleston.

Satellite Earth Stations: Prodelin, 3.8-meter; Scientific-Atlanta, 4.6-meter; Vertex, 6.2-meter; DX Engineering, Scientific-Atlanta receivers.

Ownership: Eastern Illinois University. David Joms, Pres.

Began Operation: July 1, 1986.

Represented (legal): Cohn & Marks.

Represented (engineering): Cohen, Dippell & Everist, P.C.

Personnel:

John L. Beabout, General Manager.

John Eisenhower, Station Manager.

Ron Amyx, Engineering Director.

Mike Bradd, News Director.

Dave Kidwell, Sports Director.

Gaye Harrison, Promotion Director.

Max Jones, Business Manager.

Rick Larson, Development & Marketing Director.

Susan Kaufman, Outreach & Education Director.

WTTW

Chicago

Ch. 11

Licensee: Chicago Public Television, 5400 N. St. Louis Ave., Chicago, IL 60625.

Studio: 5400 N. St. Louis Ave., Chicago, IL 60625.

Telephone: 312-583-5000. **Fax:** 312-583-3046.

Technical Facilities: Channel No. 11 (198-204 MHz). Authorized power: 58.9-kw visual, 11.7-kw aural. Antenna: 1630-ft. above av. terrain, 1710-ft. above ground, 2305-ft. above sea level.

Latitude	41°	52'	44"
Longitude	87°	38'	10"

Transmitter: Sears Tower, 233 S. Wacker Dr., Chicago, IL.

Multichannel TV Sound: Stereo and separate audio program.

Satellite Earth Stations: Andrew, 10-meter C-band; Gomtech, 5-meter C-band; Pinzone, Standard Communications receivers.

News Service: UPI.

Ownership: Chicago Educational Television Association.

Began Operation: September 5, 1955.

Represented (legal): Schwartz, Woods & Miller.

Represented (engineering): Moffet, Larson & Johnson Inc.

Personnel:

William J. McCarter, President & Chief Executive Officer.

David A. Buehrer, Senior Vice President, Finance & Administration.

Larry W. Ocker, Senior Vice President, Engineering & Video Services.

Richard J. Bowman, Senior Vice President, Broadcast Center.

Robert Mauro, Senior Vice President, Production.

Katherine Lauderdale, Vice President & General Counsel.

Mary Beth Hughes, Vice President, Sales & Marketing.

Public/ETV Stations—Illinois

Parke Richeson, Vice President, Finance & Business Development.
Tanya Neimark, Director, Corporate Communications.

WYCC Chicago Ch. 20

Licensee: Board of Trustees of Community College District No. 508, County of Cook & State of Illinois, 226 W. Jackson Blvd., Suite 922, Chicago, IL 60606.

Studio: 7500 S. Pulaski, Chicago, IL 60652.

Mailing Address: Suite 922, 226 W. Jackson Blvd., Chicago, IL 60606-6997.

Telephones: 312-838-4853; 312-855-8201.

Technical Facilities: Channel No. 20 (506-512 MHz). Authorized power: 2421-kw max. & 1081-kw horizontal visual, 242.1-kw max. & 108.1-kw horizontal aural. Antenna: 1239-ft. above av. terrain, 1456-ft. above ground, 2049-ft. above sea level.

Latitude	41°	53'	55.50"
Longitude	87°	37'	23.00"

Transmitter: 875 N. Michigan Ave., Chicago.

Satellite Earth Station: Harris, 10-meter C-band; Harris receivers.

News Service: UPI.

Ownership: Board of Trustees, Community College No. 508. Ronald J. Gidwitz, Chmn.

Began Operation: September 20, 1965. Left air April 23, 1974. Transfer to present owner approved by FCC June 10, 1977. Resumed operation February 17, 1983.

Represented (legal): Dow, Lohnes & Albertson.

Personnel:

Carole Cartwright, General Manager.
Sylvia Avey, Program Director.
Don Rhodes, Chief Engineer.
Gregory Slaughter, Business Operations Manager.

WSEC Jacksonville Ch. 14

Licensee: West Central Illinois Educational Telecommunications Corp., Box 6248, Springfield, IL 62708.

Telephone: 217-786-6647. Fax: 217-786-7267.

Technical Facilities: Channel No. 14 (470-476 MHz). Authorized power: 28.25-kw visual, 2.83-kw aural. Antenna: 313-ft. above av. terrain, 339-ft. above ground, 964-ft. above sea level.

Latitude	39°	44'	08"
Longitude	90°	10'	32"

Transmitter: 1.5-mi. E of Jacksonville.

Ownership: West Central Illinois Educational Telecommunications Corp.

Began Operation: August 11, 1984.

Represented (legal): Dow, Lohnes & Albertson.

Personnel:

Jerold Gruebel, President & General Manager.
Joy Hutchcraft, Director of Public Relations & Development.
Rich Plotkin, Director of Broadcast Operations.
Scott Mulford, Director of Programming & Production.
Gus Wills, Chief Engineer.

WMEC Macomb Ch. 22

Licensee: West Central Illinois Educational Telecommunications Corp., Box 6248, Springfield, IL 62708.

Telephone: 217-786-6647. Fax: 217-786-7267.

Technical Facilities: Channel No. 22 (518-524 MHz). Authorized power: 24.16-kw visual, 2.42-kw aural. Antenna: 519-ft. above av. terrain, 520-ft. above ground, 1200-ft. above sea level.

Latitude	40°	25'	40"
Longitude	90°	40'	58"

Holds CP for change to, 645-ft. above av. terrain, 517-ft. above ground, 1125-ft. above sea level; lat. 40° 23' 53", long. 90° 43' 56", transmitter 3.5-mi. SE of Colchester. BPET-950420KK.

Transmitter: 2.3-mi. SSW of City Hall, Macomb.

Ownership: West Central Illinois Educational Telecommunications Corp.

Began Operation: October 1, 1984.

Represented (legal): Dow, Lohnes & Albertson.

Personnel:

Jerold Gruebel, President.
Joy Hutchcraft, Director of Public Relations & Development.
Rich Plotkin, Director of Broadcast Operations.
Scott Mulford, Director of Programming & Production.
Gus Wills, Chief Engineer.

WQPT-TV Moline Ch. 24

(Operates satellite KQCT, Davenport, IA)

Licensee: Black Hawk College, 6600 34th Ave., Moline, IL 61265.

Studio: 6600 34th Ave., Moline, IL 61265.

Telephone: 309-796-2424. Fax: 309-792-5976.

Technical Facilities: Channel No. 24 (530-536 MHz). Authorized power: 147.6-kw visual, 14.76-kw aural. Antenna: 319-ft. above av. terrain, 336-ft. above ground, 996-ft. above sea level.

Latitude	41°	28'	30"
Longitude	90°	26'	44"

Transmitter: 6600 34th Ave., Moline.

Satellite Earth Stations: In operation; Scientific-Atlanta receivers.

Ownership: Black Hawk College. Steve Spivey, Chmn.; Glenn Doyle, Vice Chmn.

Began Operation: November 2, 1983.

Represented (legal): Arter & Hadden.

Personnel:

Maurice J. Bresnahan, General Manager.
Rick Best, Business Manager.
Cindy Adams, Development Director.
Jerry Myers, Program Director.
Steve Ellis, Chief Engineer.
Susan McBride, Public Affairs.

WUSI-TV Olney Ch. 16

Licensee: Board of Trustees of Southern Illinois U. Broadcasting Service, 1048 Communications Bldg., Carbondale, IL 62901.

Studio: 2-mi. W of Dundas.

Mailing Address: Box 430, Olney, IL 62450.

Telephone: 618-395-3422. Fax: 618-754-3330.

Technical Facilities: Channel No. 16 (482-488 MHz). Authorized power: 1170-kw max. & 977-kw horizontal visual, 234-kw max. & 195-kw horizontal aural. Antenna: 930-ft. above av. terrain, 975-ft. above ground, 1445-ft. above sea level.

Latitude 38° 50' 18"
Longitude 88° 07' 46"

Transmitter: 2.1-mi. W of Dundas, IL.

Satellite Earth Station: Gardiner C-band; International Satellite, Scientific-Atlanta, Standard Components receivers.

Ownership: Board of Trustees of Southern Illinois U.

Began Operation: August 19, 1968.

Represented (legal): Cohn & Marks.

Personnel:

Dr. Kenneth Garry, Station Manager.
Bernie Kunze, Chief Engineer.
Bryan Piepenburg, News Director & Production Manager.
Helen Donsbach, Program Director.
Jerry Parks, Business Manager.
Kayla Yockey, Development Director.

WTVP

Peoria

Ch. 47

Licensee: Illinois Valley Public Telecommunications Corp., 1501 W. Bradley Ave., Peoria, IL 61625.

Studio: 1501 W. Bradley Ave., Peoria, IL 61625.

Telephone: 309-677-4747. Fax: 309-677-3518.

Technical Facilities: Channel No. 47 (668-674 MHz). Authorized power: 1410-kw max. & 1070-kw horizontal visual, 141-kw max. & 107-kw horizontal aural. Antenna: 705-ft. above av. terrain, 599-ft. above ground, 1349-ft. above sea level.

Latitude 40° 37' 44"
Longitude 89° 34' 12"

Transmitter: I-474 & Cole Hollow Rd., East Peoria, IL.

Satellite Earth Stations: Andrew, 10-meter C-band; Vertex, 6.1-meter Ku & C-band; Standard Communications receivers.

Ownership: Illinois Valley Public Telecommunications Corp.; Greg Stinson, Chmn.

Began Operation: June 27, 1971.

Represented (legal): Dow, Lohnes & Albertson.

Represented (engineering): D. L. Markley & Associates Inc.

Personnel:

Elwin Basquin, President & General Manager.
Chet Tomczyk, Development Director.
Keith Turcot, Chief Engineer.
Guy Serumgard, Production Manager.
Linda Miller, Program Director.
Diedra Dellinger, Business Manager.

WQEC

Quincy

Ch. 27

Licensee: West Central Illinois Educational Telecommunications Corp., Box 6248, Springfield, IL 62708.

Telephone: 217-786-6647. Fax: 217-786-7267.

Technical Facilities: Channel No. 27 (548-554 MHz). Authorized power: 14.8-kw visual, 1.48-kw aural. Antenna: 567-ft. above av. terrain, 495-ft. above ground, 1205-ft. above sea level.

Latitude 39° 58' 44"
Longitude 91° 18' 33"

Transmitter: Ellington Rd. at Hwy. 336, 2.7-mi. NE of Quincy.

Ownership: West Central Illinois Educational Telecommunications Corp.

Began Operation: March 9, 1985.

Represented (legal): Dow, Lohnes & Albertson.

Personnel:

Jerold Gruebel, President & General Manager.
Joy D. Hutchcraft, Director of Public Relations & Development.
Rich Plotkin, Director of Broadcast Operations.
Scott Mulford, Director of Programming & Production.
Gus Wills, Chief Engineer.

WILL-TV

Urbana-Champaign

Ch. 12

Licensee: Board of Trustees, University of Illinois, 1110 W. Main St., Urbana, IL 61801.

Studio: 1110 W. Main St., Urbana, IL 61801.

Telephone: 217-333-1070. Fax: 217-244-6386.

Technical Facilities: Channel No. 12 (204-210 MHz). Authorized power: 316-kw visual, 63.1-kw aural. Antenna: 987-ft. above av. terrain, 1044-ft. above ground, 1734-ft. above sea level.

Latitude 40° 02' 18"
Longitude 88° 40' 10"

Transmitter: RR 2, 5-mi. W of Monticello, Willow Branch Twp.

Satellite Earth Station: Collins, 10-meter C-band; Collins receivers.

AM Affiliate: WILL, 5-kw, 580 kHz.

FM Affiliate: WILL-FM, 105-kw, 90.9 MHz (No. 215), 850-ft.

Ownership: University of Illinois. James J. Stukel, Pres.

Began Operation: August 1, 1955.

Represented (legal): Dow, Lohnes & Albertson.

Personnel:

Donald P. Mullally, Director of Broadcasting & General Manager.
Ellis Bromberg, Station Manager.
Elaine Sprenkle, Program Director.
Deborah M. Day, Director of Development.
Richard Borowski, Director of Special Projects.
Larry Inman, Chief Engineer.
Tom Galer-Unti, Business Manager.
Terry Bush, Community Relations Director.
Rita Schulte, Membership Director.

Indiana

WTIU

Bloomington

Ch. 30

Licensee: Trustees of Indiana University, M-19, Bloomington, IN 47405.

Studio: Indiana University, Radio-TV Center, Bloomington, IN 47405-6901.

Telephones: 812-855-5900; 812-855-9260. Fax: 812-855-0729.

Technical Facilities: Channel No. 30 (566-572 MHz). Authorized power: 832-kw max. & 533.5-kw horizontal visual, 183-kw max. & 117.4-kw horizontal aural. Antenna: 709-ft. above av. terrain, 627-ft. above ground, 1421-ft. above sea level.

Latitude 39° 08' 32"
Longitude 86° 29' 43"

Transmitter: 2897 S. Sare Rd., Bloomington.

Multichannel TV Sound: Stereo only.

Satellite Earth Stations: Andrew, 10-meter C-band; Vertex, 6.1-meter Ku-band; Standard Communications receivers.

FM Affiliate: WFIU, 34-kw, 103.7 MHz (No. 279), 590-ft.

Public/ETV Stations—Indiana

Ownership: Indiana University.

Began Operation: March 3, 1969.

Represented (legal): Crowell & Moring.

Personnel:

Donald Agostino, General Manager.
Keith Klein, Program Supervisor.
Bradley Howard, Chief Engineer.
Virginia Metzger, Business Manager.
Suzann Owen, Promotion Director.

WNIN

Evansville-Henderson-Owensboro, KY

Ch. 9

Licensee: Southwest Indiana Public Bcstg. Inc., 405 Carpenter St., Evansville, IN 47708.

Studio: 405 Carpenter St., Evansville, IN 47708.

Telephone: 812-423-2973. Fax: 812-428-7548.

Technical Facilities: Channel No. 9 (186-192 MHz). Authorized power: 316-kw visual, 63-kw aural. Antenna: 580-ft. above av. terrain, 570-ft. above ground, 1040-ft. above sea level.

Latitude	38°	01'	27"
Longitude	87°	21'	43"

Transmitter: Old Plank Rd., Chandler, IN.

Multichannel TV Sound: Stereo only.

Satellite Earth Station: Transmit/receive Collins, 10-meter; Collins, Rockwell receivers.

Ownership: Southwest Indiana Public Broadcasting Inc. John M. Dunn, Chmn.; John Stanley, Vice Chmn.; Phyllis Kincaid, Vice Chmn.; A. L. Perry, Secy.; Daniel K. Hermann, Treas.

Began Operation: March 15, 1970. Sale to present owner by Evansville-Vanderburgh School Corp. approved by FCC Dec. 19, 1973.

Represented (legal): Dow, Lohnes & Albertson.

Personnel:

David L. Dial, President & General Manager.
Gail Williams, Vice President, Marketing.
Bonnie Rheinhardt, Program Manager.
Dorlis Johnson, Director of Administration.
Jerry Kissinger, Chief Engineer.
Pam Filippe, Development Director.
Key Ivy, Production Manager.

WFWA

Fort Wayne

Ch. 39

Licensee: Fort Wayne Public Television Inc., Box 39, Fort Wayne, IN 46801.

Studio: 3632 Butler Rd., Fort Wayne, IN 46808.

Telephone: 219-484-8839. Fax: 219-482-3632.

Technical Facilities: Channel No. 39 (620-626 MHz). Authorized power: 1380-kw max. visual. Antenna: 731-ft. above av. terrain, 718-ft. above ground, 1535-ft. above sea level.

Latitude	41°	06'	13"
Longitude	85°	11'	28"

Transmitter: 3632 Butler Rd., Fort Wayne.

Multichannel TV Sound: Stereo and separate audio program.

Satellite Earth Station: SatCom, 9.2-meter C-band; Scientific-Atlanta, Sony receivers.

Ownership: Fort Wayne Public Television Inc. Terry E. Quinlan, Chmn.; Elizabeth Schatzlein, Secy.; Charles Rayburn, Treas.

Began Operation: December 5, 1986.

Represented (legal): William E. Harris.

Represented (engineering): George E. Molnar Jr.

Personnel:

Roger Rhodes, General Manager.
Claudia Johnson, Broadcast Manager.
Kathleen Nadolny, Program Manager.
Richard Bienz, Business Manager.
George Castle, Chief Engineer.
Kristen Rajchel, Promotion Manager.
Tracy Brenneman, Account Executive.

WYIN

Gary

Ch. 56

Licensee: Northwest Indiana Public Bcstg. Inc., 8625 Indiana Place, Merrillville, IN 46410.

Studio: 8625 Indiana Place, Merrillville, IN 46410.

Telephones: 219-736-5656; 219-756-5656. Fax: 219-755-4312.

Technical Facilities: Channel No. 56 (722-728 MHz). Authorized power: 1350-kw max. visual, 135-kw max. aural. Antenna: 1004-ft. above av. terrain, 974-ft. above ground, 1696-ft. above sea level.

Latitude	41°	20'	56"
Longitude	87°	24'	02"

Transmitter: 1.5-mi. from Cedar Lake at 120°, 0.6-mi. E of Reeder Rd.

Multichannel TV Sound: Stereo only.

Satellite Earth Station: 10-meter; 6-meter; 3-meter.

Ownership: Northwest Indiana Public Broadcasting Inc.

Began Operation: November 15, 1987.

Personnel:

Richard L. Parker, General Manager.
Pat Ennis, Operations Manager.
Sebastian James, Promotion Director.
Jim Walsh, Marketing Director.
Carolyn Orban, Traffic Manager.

WFYI

Indianapolis

Ch. 20

Licensee: Metro Indianapolis Public Broadcasting Inc., 1401 N. Meridian St., Indianapolis, IN 46202-2389.

Studio: 1401 N. Meridian St., Indianapolis, IN 46202-2389.

Telephone: 317-636-2020. Fax: 317-633-7418.

Technical Facilities: Channel No. 20 (506-512 MHz). Authorized power: 1480-kw max. & 1120-kw horizontal visual, 148-kw max. & 112-kw horizontal aural. Antenna: 850-ft. above av. terrain, 867-ft. above ground, 1697-ft. above sea level.

Latitude	39°	53'	59"
Longitude	86°	12'	01"

Transmitter: 79th St. & Township Line Rd.

Multichannel TV Sound: Stereo only.

Satellite Earth Stations: Collins, 10-meter; Harris, 6.3-meter; Scientific-Atlanta, 5-meter; Scientific-Atlanta, Standard Communications receivers.

FM Affiliate: WFYI-FM, 90.1 MHz.

Ownership: Metropolitan Indianapolis Public Broadcasting Inc. John Walsh, Chmn.

Began Operation: October 4, 1970.

Personnel:

Lloyd Wright, President & General Manager.
 Paul Tyler, Senior Vice President.
 Jerry Hughes, Vice President & Chief Financial Officer.
 Alan Cloe, Vice President, TV Broadcasting.
 Jeanelle Adamak, Vice President, Development & Public Relations.
 Steve Jensen, Director of Broadcast Operations.
 Vicki Wright, Director of Communications.
 Daina Chamness, Underwriting & Marketing Manager.
 Sean Murphy Gilson, On Air Promotion.
 David DeMunbrun, Director of Production Operations.
 Kathy Billiard, Accounting Manager.

WTBU
Indianapolis
 Ch. 69

Licensee: Butler University, 2835 N. Illinois St., Indianapolis, IN 46208.

Studio: 2835 N. Illinois St., Indianapolis, IN 46208.

Telephone: 317-926-9252.

Technical Facilities: Channel No. 69 (800-806 MHz). Authorized power: 10.5-kw horizontal visual, 1.95-kw horizontal aural. Antenna: 548-ft. above av. terrain, 636-ft. above ground, 1135-ft. above sea level.

Latitude	39°	50'	25"
Longitude	86°	10'	34"

Transmitter: 7.5-mi. N of intersection of Meridian & E. 38th Sts., Butler U. Campus.

Satellite Earth Stations: Drake, 3-meter C-band; Monterey, 2.5-meter Ku & C-band.

News Service: CNN.

Ownership: Butler University. Geoffrey Bannister, Pres.

Began Operation: June 1, 1992.

Represented (legal): Haley, Bader & Potts.

Personnel:

Kenneth Creech, General Manager.
 Jack Tiller, Station Manager.
 David J. Fort, Chief Engineer.
 Scott Bridge, News Director.
 Richard Miles, Program Director.
 Wayne Hepler, Promotion Director.
 Marco Dominguez, Production Director.
 Peggy Huston, Business Manager.
 Tami Crabtree, Development Director.

WIPB
Muncie
 Ch. 49

Licensee: Ball State University, Edmund F. Ball Bldg., Muncie, IN 47306.

Studio: Edmund F. Ball Bldg., Ball State, Muncie, IN 47306.

Telephone: 317-285-1249. Fax: 317-285-5548.

Technical Facilities: Channel No. 49 (680-686 MHz). Authorized power: 676-kw max. & 562-kw horizontal visual, 67.6-kw max. & 56.2-kw horizontal aural. Antenna: 510-ft. above av. terrain, 548-ft. above ground, 1511-ft. above sea level.

Latitude	40°	09'	38"
Longitude	85°	22'	42"

Transmitter: 820 E. 29th St., Muncie 47302.

Satellite Earth Stations: Andrew, 7.3-meter; Andrew, 10-meter; Standard Communications receivers.

FM Affiliate: WBST, 3-kw, 92.1 MHz (No. 221), 300-ft.

News Service: AP.

Ownership: Ball State University. Tom Foote, Chmn.; Steve Addington, Treas.

Began Operation: May 8, 1953 as a commercial station. Sale to present owner by Donald A. Burton & assoc. approved by FCC October 8, 1971. Non-commercial operation began October 31, 1971.

Represented (legal): Schwartz, Woods & Miller.

Personnel:

Joe Misiewicz, General Manager.
 Tom Beatty, Program Director.
 Rena Baldwin-Vogt, Promotion Director.
 James E. Miller, Chief Engineer.

WNIT-TV
South Bend
 Ch. 34

Licensee: Michiana Public Bcstg. Corp., Box 3434, Elkhart, IN 46515.

Studio: 2300 Charger Blvd., Elkhart, IN 46514.

Telephone: 219-674-5961. Fax: 219-262-8497.

Technical Facilities: Channel No. 34 (590-596 MHz). Authorized power: 1384-kw max. visual, 276-kw max. aural. Antenna: 808-ft. above av. terrain, 725-ft. above ground, 1593-ft. above sea level.

Latitude	41°	36'	59"
Longitude	86°	11'	43"

Transmitter: 16965 Johnson Rd., Mishawaka, St. Joseph.

Multichannel TV Sound: Stereo and separate audio program.

Satellite Earth Stations: Andrew, 6.1-meter Ku-band; Andrew, 10-meter C-band; General Instrument, Standard Communications receivers.

News Service: UPI.

Ownership: Michiana Public Broadcasting Corp.

Began Operation: February 18, 1974.

Personnel:

Trina Cutter, President & General Manager.
 Amy L. Cassidy, Chief Financial Officer.
 Angela Moisenko, Program Manager.
 Charles Pitts, Chief Engineer.
 Gail Martin, Development Director.
 Laura Coyne, Community Media & Relations Manager.

WVUT
Vincennes
 Ch. 22

Licensee: Board of Trustees for Vincennes University, 1002 N. First St., Vincennes, IN 47591.

Studio: 1200 N. 2nd St., Vincennes, IN 47591.

Telephone: 812-885-5326.

Technical Facilities: Channel No. 22 (518-524 MHz). Authorized power: 1565-kw max. & 1150-kw horizontal visual, 313-kw max. & 115-kw horizontal aural. Antenna: 570-ft. above av. terrain, 560-ft. above ground, 1060-ft. above sea level.

Latitude	38°	39'	06"
Longitude	87°	28'	37"

Transmitter: SW of Indiana Hwy. 61, 3-mi. SE of Vincennes.

Satellite Earth Station: Andrew, 10-meter; Collins receivers.

FM Affiliate: WVUB, 50-kw, 91.1 MHz (No. 216).

News Service: AP.

Ownership: Vincennes University. Jack A. Hanes, Chmn.

Began Operation: May 25, 1964.

Represented (legal): Fletcher, Heald & Hildreth.

Public/ETV Stations—Indiana

Personnel:

Al Rerko, General Manager.
Sharon Kiefer, Program Director.
Jill Ballinger, Production Manager.
Julie Sievers, Producer/Director, Remote Productions.
John Szink, News Director.
Tony Cloyd, News/Sports Producer.
James Evans, Director of Engineering.

Iowa

KBIN

Council Bluffs

Ch. 32

Licensee: Iowa Public Broadcasting Board, Box 6450, Johnston, IA 50131.

Studio: See KDIN-TV, Des Moines.

Telephone: 515-242-3100.

Technical Facilities: Channel No. 32 (578-584 MHz). Authorized power: 575-kw max. & 479-kw horizontal visual, 57.5-kw max. & 47.9-kw horizontal aural. Antenna: 317-ft. above av. terrain, 163-ft. above ground, 1417-ft. above sea level.

Latitude	41°	15'	14.50"
Longitude	95°	50'	07.00"

Transmitter: 275-ft. SE of intersection of Linn St. & Skyline Dr., Council Bluffs.

Ownership: State of Iowa.

Began Operation: September 7, 1975.

Personnel: See KDIN-TV, Des Moines.

KQCT

Davenport

Ch. 36

Licensee: Black Hawk College, 6600 34th Ave., Moline, IL 61265-5889.

Studio: Black Hawk College, Moline, IL 61265-5889.

Telephone: 309-796-2424. Fax: 309-792-5976.

Technical Facilities: Channel No. 36 (602-608 MHz). Authorized power: 6.09-kw max. visual. Antenna: 213-ft. above av. terrain, 154-ft. above ground, 873-ft. above sea level.

Latitude	41°	31'	58"
Longitude	90°	34'	40"

Transmitter: 317 W. 13th St.

Ownership: Black Hawk College, Steve Spivey, Chmn.; Glenn Doyle, Vice Chmn.

Began Operation: December 16, 1991.

Represented (legal): Arter & Hadden.

Personnel:

Maurice J. Bresnahan, General Manager.
Steve Ellis, Chief Engineer.
Gerry Myers, Program Director.

KDIN-TV

Des Moines

Ch. 11

Licensee: Iowa Public Broadcasting Board, Box 6450, Johnston, IA 50131.

Studio: 6450 Corporate Dr., Johnston, IA 50131.

Telephone: 515-242-3100.

Technical Facilities: Channel No. 11 (198-204 MHz). Authorized power: 316-kw max. & 219-kw horizontal visual, 31.6-kw max. & 21.9-kw horizontal aural. Antenna: 1973-ft. above av. terrain, 2000-ft. above ground, 2988-ft. above sea level.

Latitude	41°	48'	33"
Longitude	93°	36'	53"

Transmitter: 1-mi. S of Alleman, IA.

Multichannel TV Sound: Stereo and separate audio program.

Satellite Earth Stations: Transmit/receive Scientific-Atlanta, 10-meter C-band; Andrew, 10-meter Ku & C-band; Miralite, 3-meter Ku & C-band; Vertex, 6-meter Ku-band; Winegard, 3-meter C-band; Chapparal, Scientific-Atlanta, Standard Communications receivers.

News Service: AP.

Ownership: State of Iowa.

Began Operation: April 27, 1959.

Represented (legal): Dow, Lohnes & Albertson.

Represented (engineering): John F. X. Browne & Associates P.C.

Personnel:

C. David Bolender, Executive Director.
Daniel K. Miller, Director of Programming & Production.
Don Saveraid, Director of Engineering.
Dennis Malloy, Director of Development.
Kris Houston, Director of Administration.
Pam Johnson, Director of Educational Telecommunications.

KTIN

Fort Dodge

Ch. 21

Licensee: Iowa Public Broadcasting Board.

Studio: See KDIN-TV, Des Moines

Telephone: 515-242-3100.

Technical Facilities: Channel No. 21 (512-518 MHz). Authorized power: 1580-kw max. & 759-kw horizontal visual, 158-kw max. & 75.9-kw horizontal aural. Antenna: 1160-ft. above av. terrain, 1206-ft. above ground, 2362-ft. above sea level.

Latitude	42°	49'	02.80"
Longitude	94°	25'	40.90"

Transmitter: 1-mi. N of Bradgate.

Ownership: State of Iowa.

Began Operation: April 8, 1977.

Personnel: See KDIN-TV, Des Moines.

KIIN-TV

Iowa City

Ch. 12

Licensee: Iowa Public Bcstg. Board, Box 6450, Johnston, IA 50131.

Studio: See KDIN-TV, Des Moines.

Telephone: 515-242-3100.

Technical Facilities: Channel No. 12 (204-210 MHz). Authorized power: 316-kw max. & 245-kw horizontal visual, 31.6-kw max. & 24.5-kw horizontal aural. Antenna: 1440-ft. above av. terrain, 1394-ft. above ground, 2195-ft. above sea level.

Latitude	41°	43'	14.50"
Longitude	91°	20'	29.50"

Transmitter: 3-mi. N of West Branch.

Multichannel TV Sound: Stereo and separate audio program.

Ownership: State of Iowa.

Began Operation: February 8, 1970.

Personnel: See KDIN-TV, Des Moines.

KYIN
Mason City
 Ch. 24

Licensee: Iowa Public Broadcasting Board, Box 6450, Johnston, IA 50131.

Studio: See KDIN-TV, Des Moines.

Telephone: 515-242-3100.

Technical Facilities: Channel No. 24 (530-536 MHz). Authorized power: 1740-kw max. & 817-kw horizontal visual, 174-kw max. & 81.7-kw horizontal aural. Antenna: 1430-ft. above av. terrain, 1565-ft. above ground, 2799-ft. above sea level.

Latitude	43°	22'	25"
Longitude	92°	51'	00"

Transmitter: 4-mi. E of St. Ansgar.

Ownership: State of Iowa.

Began Operation: May 14, 1977.

Personnel: See KDIN-TV, Des Moines.

KHIN
Red Oak
 Ch. 36

Licensee: Iowa Public Bcstg. Board, Box 6450, Johnston, IA 50131.

Studio: See KDIN-TV, Des Moines.

Telephone: 515-242-3100.

Technical Facilities: Channel No. 36 (602-608 MHz). Authorized power: 2040-kw max. & 1020-kw horizontal visual, 204-kw max. & 102-kw horizontal aural. Antenna: 1560-ft. above av. terrain, 1503-ft. above ground, 2833-ft. above sea level.

Latitude	41°	20'	40"
Longitude	95°	15'	21"

Transmitter: 7-mi. E & 2-mi. N of Oakland on Hwy. 6.

Ownership: State of Iowa.

Began Operation: September 7, 1975.

Personnel: See KDIN-TV, Des Moines.

KSIN
Sioux City
 Ch. 27

Licensee: Iowa Public Bcstg. Board, Box 6450, Johnston, IA 50131.

Studio: See KDIN-TV, Des Moines.

Telephone: 515-242-3100.

Technical Facilities: Channel No. 27 (548-554 MHz). Authorized power: 4070-kw max. & 2880-kw horizontal visual, 407-kw max. & 288-kw horizontal aural. Antenna: 1070-ft. above av. terrain, 875-ft. above ground, 2416-ft. above sea level.

Latitude	42°	30'	53"
Longitude	96°	18'	13"

Transmitter: RR 2, 1-mi. E of Sioux City city limits.

Ownership: State of Iowa.

Began Operation: January 4, 1975.

Personnel: See KDIN-TV, Des Moines.

KRIN
Waterloo
 Ch. 32

Licensee: Iowa Public Bcstg. Board, Box 6450, Johnston, IA 50131.

Studio: See KDIN-TV, Des Moines.

Telephone: 515-242-3100.

Technical Facilities: Channel No. 32 (578-584 MHz). Authorized power: 5000-kw max. & 2000-kw horizontal visual, 500-kw max. & 200-kw horizontal aural. Antenna: 1851-ft. above av. terrain, 1795-ft. above ground, 2812-ft. above sea level.

Latitude	42°	18'	59"
Longitude	91°	51'	31"

Transmitter: 4.5-mi. NW of Walker.

Ownership: State of Iowa.

Began Operation: December 15, 1974.

Personnel: See KDIN-TV, Des Moines.

Kansas

KOOD
Hays-Russell-Great Bend-Salina
 Ch. 9

Licensee: Smoky Hills Public Television Corp., 6th & Elm Sts., Box 9, Bunker Hill, KS 67626.

Studio: 6th & Elm Sts., Bunker Hill, KS 67626.

Telephone: 913-483-6990. **Fax:** 913-483-4605.

Technical Facilities: Channel No. 9 (186-192 MHz). Authorized power: 316-kw visual, 31.6-kw aural. Antenna: 1090-ft. above av. terrain, 1119-ft. above ground, 1840-ft. above sea level.

Latitude	38°	46'	16"
Longitude	98°	44'	17"

Transmitter: 7-mi. SSW of Bunker Hill, KS.

Satellite Earth Stations: Dalsat, 7.5-meter C-band; Scientific-Atlanta, 2.7-meter C-band; Vertex, 6.1-meter Ku-band; Standard Communications receivers.

Ownership: Smoky Hills Public Television Corp. Randall Weller, Chmn.; Duane Fields, Secy.; Byron Bird, Treas.

Began Operation: November 10, 1982.

Represented (legal): Dow, Lohnes & Albertson.

Represented (engineering): John F. X. Browne & Associates P.C.

Personnel:

- Dave Wilson, Chief Executive Officer.
- Lloyd Mintzmyer, Chief Engineer.
- Debra Creamer, Business Manager.
- Linda Trowbridge, Program Director.
- Les Kinderknecht, Production Manager.
- Dawn J. Mermis, Public Information Director.

KSWK
Lakin
 Ch. 3

Licensee: Smoky Hills Public Television Corp., Box 9, Bunker Hill, KS 67626.

Studio: 6th & Elm Sts., Bunker Hill, KS 67626.

Public/ETV Stations—Kansas

Mailing Address: Box 9, Bunker Hill, KS 67626.

Telephone: 913-483-6990. **Fax:** 913-483-4605.

Technical Facilities: Channel No. 3 (60-66 MHz). Authorized power: 100-kw visual, 20-kw aural. Antenna: 549-ft. above av. terrain, 533-ft. above ground, 3465-ft. above sea level.

Latitude	37°	49'	38"
Longitude	101°	06'	35"

Transmitter: 8-mi. S & 8-mi. E of Lakin.

Satellite Earth Stations: Dalsat, 7.5-meter C-band; Vertex, 6.1-meter Ku-band; Standard Communications receivers.

Ownership: Smoky Hills Public Television Corp.

Began Operation: March 15, 1989.

Represented (legal): Dow, Lohnes & Albertson.

Represented (engineering): John F. X. Browne & Associates P.C.

Personnel: See KOOD, Hays, KS.

KTWU

Topeka
Ch. 11

Licensee: Washburn University of Topeka, 17th & College Sts., Topeka, KS 66621-1100.

Studio: 17th & College Sts., Topeka, KS 66621-1100.

Telephone: 913-231-1111. **Fax:** 913-231-1112.

Technical Facilities: Channel No. 11 (198-204 MHz). Authorized power: 316-kw visual, 31.6-kw aural. Antenna: 1064-ft. above av. terrain, 952-ft. above ground, 2029-ft. above sea level.

Latitude	39°	03'	51"
Longitude	95°	45'	49"

Transmitter: 1.5-mi. W of city limits.

Satellite Earth Station: Andrew, 10-meter C-band; Standard Communications receivers.

Ownership: Washburn University of Topeka. Dean Ferrell, Chmn.

Began Operation: October 21, 1965.

Represented (engineering): David Steel & Associates Inc.

Personnel:

Dale N. Anderson, Director of TV & General Manager.
Bob Fidler, Operations Director.
Dave Pomeroy, Program Director.
Duane Loyd, Chief Engineer.
Cindy Barry, Development Director.
Melissa Geiss, Traffic Director.

KPTS

Wichita-Hutchinson
Ch. 8

Licensee: Kansas Public Telecommunications Service Inc., 320 W. 21st St., Wichita, KS 67203.

Studio: 320 W. 21st St., Wichita, KS 67203.

Telephone: 316-838-3090. **E-mail:** kpts-dh@southwind.net

Technical Facilities: Channel No. 8 (180-186 MHz). Authorized power: 302-kw visual, 30.2-kw aural. Antenna: 800-ft. above av. terrain, 780-ft. above ground, 2325-ft. above sea level.

Latitude	38°	03'	21"
Longitude	97°	46'	35"

Transmitter: E. 4th St. & Buhler Rd., 8.2-mi. E of Hutchinson.

Satellite Earth Station: Andrew, 10-meter C-band; Collins receivers.

Ownership: Kansas Public Telecommunications Service Inc. Richard Smith, Chmn.; Dorothy Huntsman, Vice Chmn.; Norma Tucker, Vice Chmn.; Mike Ballinger, Secy.-Treas.

Began Operation: January 5, 1970.

Represented (legal): Dow, Lohnes & Albertson.

Represented (engineering): John F. X. Browne & Associates P.C.

Personnel:

Zoel Parenteau, President & General Manager.
Carl Chance, Vice President & Director of Contract Services.
James Lewis, Vice President & Director of Programming.
Dale Heckel, Vice President & Director of Operations.
Sandra Davis, Vice President & Director of Subscriber Services.
David Brewer, Broadcast Manager.
Dale Goter, Public Affairs Editor.

Kentucky

WKAS

Ashland
Ch. 25

Licensee: Kentucky Authority For ETV, 600 Cooper Dr., Lexington, KY 40502-2296.

Studio: See WKLE, Lexington.

Telephone: 606-258-7000. **Fax:** 606-258-7399.

Technical Facilities: Channel No. 25 (536-542 MHz). Authorized power: 162-kw visual, 16.2-kw aural. Antenna: 500-ft. above av. terrain, 390-ft. above ground, 1200-ft. above sea level.

Latitude	38°	27'	43"
Longitude	82°	37'	12"

Transmitter: Debord Hill.

Ownership: Kentucky Authority for ETV. See WKLE, Lexington.

Began Operation: September 23, 1968.

Personnel: See WKLE, Lexington.

WKGB-TV

Bowling Green
Ch. 53

Licensee: Kentucky Authority for ETV, 600 Cooper Dr., Lexington, KY 40502-2296.

Studio: See WKLE, Lexington.

Telephone: 606-258-7000. **Fax:** 606-258-7399.

Technical Facilities: Channel No. 53 (704-710 MHz). Authorized power: 667-kw max. & 550-kw horizontal visual, 113-kw max. & 110-kw horizontal aural. Antenna: 810-ft. above av. terrain, 614-ft. above ground, 1370-ft. above sea level.

Latitude	37°	05'	22"
Longitude	86°	38'	05"

Transmitter: U.S. 231, 2.8-mi. N of Hadley.

Ownership: Kentucky Authority for ETV. See WKLE, Lexington.

Began Operation: September 23, 1968.

Personnel: See WKLE, Lexington.

WKYU-TV
Bowling Green
Ch. 24

Licensee: Western Kentucky U., 1 Big Red Way, Bowling Green, KY 42101.

Studio: Academic Complex 153, WKU, Bowling Green, KY 42101.

Telephone: 502-745-2400. Fax: 502-745-2084.

Technical Facilities: Channel No. 24 (530-536 MHz). Authorized power: 400-kw visual, 20-kw aural. Antenna: 648-ft. above av. terrain, 466-ft. above ground, 1206-ft. above sea level.

Latitude	37°	03'	52"
Longitude	86°	26'	07"

Transmitter: 0.5-mi. NE of Rays Beach, near Hwy. 67, Bowling Green.

Satellite Earth Stations: Andrew, 4.6-meter C-band; Scientific-Atlanta, C-band; Scientific-Atlanta, 6-meter Ku-band; Scientific-Atlanta, Standard Communications receivers.

FM Affiliate: WKYU-FM, 100-kw, 88.9 MHz, 721-ft.

Ownership: Western Kentucky University. Joseph Iracane, Chmn.; Thomas C. Meredith, Pres.

Began Operation: February 21, 1989.

Represented (legal): Leventhal, Senter & Lerman.

Personnel:

Dr. Charles M. Anderson, Assistant Vice President, Finance & Administration.

David T. Wilkinson, Director of Public Broadcasting.

Barbara Deeb, News Director.

Linda Oldham, Program Director.

Rita Isenberg, Business Manager.

Melinda Craft, Development Director.

Jeff Martin, Chief Engineer.

WCVN
Covington
Ch. 54

Licensee: Kentucky Authority for ETV, 600 Cooper Dr., Lexington, KY 40502-2296.

Studio: See WKLE, Lexington.

Telephone: 606-258-7000. Fax: 606-258-7399.

Technical Facilities: Channel No. 54 (710-716 MHz). Authorized power: 162-kw max. & 135-kw horizontal visual, 16.2-kw max. & 13.5-kw horizontal aural. Antenna: 450-ft. above av. terrain, 312-ft. above ground, 1133-ft. above sea level.

Latitude	39°	01'	50"
Longitude	84°	30'	23"

Transmitter: Tower View St., Taylor Mill, KY.

Ownership: Kentucky Authority for ETV. See WKLE, Lexington.

Began Operation: September 8, 1969.

Personnel: See WKLE, Lexington.

WKZT-TV
Elizabethtown
Ch. 23

Licensee: Kentucky Authority for ETV, 600 Cooper Dr., Lexington, KY 40502-2296.

Studio: See WKLE, Lexington.

Telephone: 606-258-7000. Fax: 606-258-7399.

Technical Facilities: Channel No. 23 (524-530 MHz). Authorized power: 692-kw max. & 575-kw horizontal visual, 69-kw aural. Antenna: 650-ft. above av. terrain, 654-ft. above ground, 1449-ft. above sea level.

Latitude	37°	40'	55"
Longitude	85°	50'	32"

Transmitter: Hawkins Dr., 1-mi. SE of Elizabethtown.

Ownership: Kentucky Authority for ETV. See WKLE, Lexington.

Began Operation: September 23, 1968.

Personnel: See WKLE, Lexington.

WKHA
Hazard
Ch. 35

Licensee: Kentucky Authority for ETV, 600 Cooper Dr., Lexington, KY 40502-2296.

Studio: See WKLE, Lexington.

Telephone: 606-258-7000. Fax: 606-258-7399.

Technical Facilities: Channel No. 35 (596-602 MHz). Authorized power: 645-kw max. & 417-kw horizontal visual, 129-kw max. & 83.2-kw horizontal aural. Antenna: 1260-ft. above av. terrain, 605-ft. above ground, 2630-ft. above sea level.

Latitude	37°	11'	34"
Longitude	83°	11'	16"

Transmitter: Buffalo Knob, 3.6-mi. S of Hazard.

Ownership: Kentucky Authority for ETV. See WKLE, Lexington.

Began Operation: December 16, 1968.

Personnel: See WKLE, Lexington.

WKLE
Lexington-Richmond
Ch. 46

Licensee: Kentucky Authority for ETV, 600 Cooper Dr., Lexington, KY 40502-2296.

Studio: 600 Cooper Dr., Lexington, KY 40502.

Telephone: 606-258-7000. Fax: 606-258-7399.

Technical Facilities: Channel No. 46 (662-668 MHz). Authorized power: 1260-kw max. visual, 105-kw max. aural. Antenna: 870-ft. above av. terrain, 849-ft. above ground, 1759-ft. above sea level.

Latitude	37°	52'	45"
Longitude	84°	19'	33"

Transmitter: 0.4-mi. S of Clays Ferry, KY.

Satellite Earth Station: Andrew, 5.6-meter Ku-band.

Ownership: Kentucky Authority for ETV. Virginia Gaines Fox, Exec. Dir.

Began Operation: September 23, 1968.

Personnel:

Virginia Gaines Fox, Executive Director.

Mike Clark, Director, Program Operations.

Craig Cornwell, Director, Production.

Doris Holtzclaw, Director, Business Affairs.

Bob Ball, Director, Technology Planning.

Ed Mastrean, Director, Public Information.

Marta Ferguson, Director, Operations.

C. Stuart Talbert, Director, Transmission Systems.

Jess Holbrook, Chief of Studio Operations.

Public/ETV Stations—Kentucky

WKMJ

Louisville

Ch. 68

Licensee: Kentucky Authority for ETV, 600 Cooper Dr., Lexington, KY 40502-2296.

Studio: See WKLE, Lexington.

Telephone: 606-258-7000. **Fax:** 606-258-7399.

Technical Facilities: Channel No. 68 (794-800 MHz). Authorized power: 1170-kw max. & 794-kw horizontal visual, 219-kw max. & 159-kw horizontal aural. Antenna: 820-ft. above av. terrain, 550-ft. above ground, 1520-ft. above sea level.

Latitude	38°	22'	02"
Longitude	85°	49'	53"

Transmitter: Floyds Knob, New Albany, IN.

Ownership: Kentucky Authority for ETV. See WKLE, Lexington.

Began Operation: September 2, 1970.

Personnel: See WKLE, Lexington.

WKPC-TV

Louisville

Ch. 15

Licensee: Fifteen Telecommunications Inc., Box 37380, Louisville, KY 40233.

Studio: 4309 Bishop Lane, Louisville, KY 40218.

Telephone: 502-459-9572. **Fax:** 502-452-1500. E-mail: wkpc@igtou.com

Technical Facilities: Channel No. 15 (476-482 MHz). Authorized power: 590-kw visual, 104-kw aural. Antenna: 860-ft. above av. terrain, 550-ft. above ground, 1520-ft. above sea level.

Latitude	38°	22'	02"
Longitude	85°	49'	53"

Transmitter: Rte. 1, Floyds Knob, IN.

Satellite Earth Station: Collins, 10-meter C-band; Scientific-Atlanta receivers.

Ownership: Fifteen Telecommunications Inc.

Began Operation: September 8, 1958. Transfer to present owner approved by FCC November 25, 1981.

Represented (legal): Schwartz, Woods & Miller.

Personnel:

John-Robert Curtin, President & Chief Executive Officer.

V. M. Brucchieri, Executive Vice President & Treasurer.

Steve Ulrich, Senior Vice President, Operations.

Darrell Garrett, Senior Vice President, Broadcasting.

Carolyn Neustadt, Vice President, Development.

Lois Haynie, Director, Public Information & Public Relations.

WKMA

Madisonville

Ch. 35

Licensee: Kentucky Authority for ETV, 600 Cooper Dr., Lexington, KY 40502-2296.

Studio: See WKLE, Lexington.

Telephone: 606-258-7000. **Fax:** 606-258-7399.

Technical Facilities: Channel No. 35 (596-602 MHz). Authorized power: 513-kw visual, 51.3-kw aural. Antenna: 1040-ft. above av. terrain, 999-ft. above ground, 1549-ft. above sea level.

Latitude	37°	11'	25"
Longitude	87°	30'	47"

Holds CP for change to 612.3-kw max. visual, 61.23-kw max. aural. BMPET-840420KR.

Transmitter: 2.4-mi. E of St. Charles, Rte. 62, Madisonville.

Ownership: Kentucky Authority for ETV. See WKLE, Lexington.

Began Operation: August 23, 1968.

Personnel: See WKLE, Lexington.

WKMR

Morehead

Ch. 38

Licensee: Kentucky Authority for ETV, 600 Cooper Dr., Lexington, KY 40502-2296.

Studio: See WKLE, Lexington.

Telephone: 606-258-7000. **Fax:** 606-258-7399.

Technical Facilities: Channel No. 38 (614-620 MHz). Authorized power: 676-kw max. & 562-kw horizontal visual, 69-kw aural. Antenna: 960-ft. above av. terrain, 607-ft. above ground, 1988-ft. above sea level.

Latitude	38°	10'	38"
Longitude	83°	24'	18"

Transmitter: Near USDA Lookout Tower.

Ownership: Kentucky Authority for ETV. See WKLE, Lexington.

Began Operation: September 23, 1968.

Personnel: See WKLE, Lexington.

WKMU

Murray-Mayfield

Ch. 21

Licensee: Kentucky Authority for ETV, 600 Cooper Dr., Lexington, KY 40502-2296.

Studio: See WKLE, Lexington.

Telephone: 606-258-7000. **Fax:** 606-258-7399.

Technical Facilities: Channel No. 21 (512-518 MHz). Authorized power: 691-kw max. & 575-kw horizontal visual, 138-kw max. & 115-kw horizontal aural. Antenna: 663-ft. above av. terrain, 652-ft. above ground, 1182-ft. above sea level.

Latitude	36°	41'	33"
Longitude	88°	32'	10"

Transmitter: 1.67-mi. NNW of Farmington, KY.

Ownership: Kentucky Authority for ETV. See WKLE, Lexington.

Began Operation: October 9, 1968.

Personnel: See WKLE, Lexington.

WKOH

Owensboro

Ch. 31

Licensee: Kentucky Authority for ETV, 600 Cooper Dr., Lexington, KY 40502-2296.

Studio: See WKLE, Lexington.

Telephone: 606-258-7000. **Fax:** 606-258-7399.

Technical Facilities: Channel No. 31 (572-578 MHz). Authorized power: 708-kw max. & 550-kw horizontal visual, 69.2-kw max. & 55-kw horizontal aural. Antenna: 460-ft. above av. terrain, 500-ft. above ground, 874-ft. above sea level.

Latitude	37°	51'	07"
Longitude	87°	19'	42"

Transmitter: Off U.S. Hwy. 60, 2-mi. E of Reed, 12-mi. NE of center of Owensboro.

Ownership: Kentucky Authority for ETV. See WKLE, Lexington.

Began Operation: August 30, 1979.

Personnel: See WKLE, Lexington.

WKON
Owenton
Ch. 52

Licensee: Kentucky Authority For ETV, 600 Cooper Dr., Lexington, KY 40502-2296.

Studio: See WKLE, Lexington.

Telephone: 606-258-7000. Fax: 606-258-7399.

Technical Facilities: Channel No. 52 (698-704 MHz). Authorized power: 691-kw max. & 550-kw horizontal visual, 138-kw max. & 115-kw horizontal aural. Antenna: 710-ft. above av. terrain, 602-ft. above ground, 1552-ft. above sea level.

Latitude	38°	31'	32"
Longitude	84°	48'	40"

Transmitter: Owen County High School.

Ownership: Kentucky Authority for ETV. See WKLE, Lexington.

Began Operation: September 23, 1968.

Personnel: See WKLE, Lexington.

WKPD
Paducah
Ch. 29

Licensee: Kentucky Authority For ETV, 600 Cooper Dr., Lexington, KY 40502-2296.

Studio: See WKLE, Lexington.

Telephone: 606-258-7000. Fax: 606-258-7399.

Technical Facilities: Channel No. 29 (560-566 MHz). Authorized power: 151-kw max. & 132-kw horizontal visual, 13.2-kw horizontal aural. Antenna: 500-ft. above av. terrain, 518-ft. above ground, 891-ft. above sea level.

Latitude	37°	05'	38"
Longitude	88°	40'	19"

Transmitter: Coleman Rd., near Cecil, 2-mi. NE of Paducah.

Ownership: Kentucky Authority for ETV. See WKLE, Lexington.

Began Operation: May 31, 1971 as commercial operation. Left air October 31, 1975. Sale to present owner approved by FCC January 30, 1978. Resumed operation September 5, 1979.

Personnel: See WKLE, Lexington.

WKPI
Pikeville
Ch. 22

Licensee: Kentucky Authority for ETV, 600 Cooper Dr., Lexington, KY 40502-2296.

Studio: See WKLE, Lexington.

Telephone: 606-258-7000. Fax: 606-258-7399.

Technical Facilities: Channel No. 22 (518-524 MHz). Authorized power: 1320-kw max. & 468-kw horizontal visual, 264-kw max. & 93.3-kw horizontal aural. Antenna: 1415-ft. above av. terrain, 153-ft. above ground, 2994-ft. above sea level.

Latitude	37°	17'	06"
Longitude	82°	31'	29"

Transmitter: Flatwoods Mountain, 5.5-mi. from State Rte. 197.

Ownership: Kentucky Authority for ETV. See WKLE, Lexington.

Began Operation: January 13, 1969.

Personnel: See WKLE, Lexington.

WKSO-TV
Somerset
Ch. 29

Licensee: Kentucky Authority for ETV, 600 Cooper Dr., Lexington, KY 40502-2296.

Studio: See WKLE, Lexington.

Telephone: 606-258-7000. Fax: 606-258-7399.

Technical Facilities: Channel No. 29 (560-566 MHz). Authorized power: 589-kw max. & 378-kw horizontal visual, 36.6-kw aural. Antenna: 1460-ft. above av. terrain, 1000-ft. above ground, 2530-ft. above sea level.

Latitude	37°	10'	00"
Longitude	84°	49'	28"

Transmitter: Dye Knob, Rte. 837, near Somerset.

Ownership: Kentucky Authority for ETV. See WKLE, Lexington.

Began Operation: September 23, 1968.

Personnel: See WKLE, Lexington.

Louisiana

KLPA-TV
Alexandria
Ch. 25

Licensee: Louisiana ETV Authority, 7860 Anselmo Lane, Baton Rouge, LA 70810.

Studio: See WLPB-TV, Baton Rouge.

Telephone: 504-767-5660. Fax: 504-767-4277.

Technical Facilities: Channel No. 25 (536-542 MHz). Authorized power: 2040-kw max. & 692-kw horizontal visual, 204-kw max. & 69.2-kw horizontal aural. Antenna: 1360-ft. above av. terrain, 1329-ft. above ground, 1549-ft. above sea level.

Latitude	31°	33'	56"
Longitude	92°	32'	50"

Transmitter: 0.6-mi. SSE of Rte. 123, 1.3-mi. W of Rte. 167, near Dry Prong.

News Service: AP.

Ownership: Louisiana ETV Authority. See WLPB-TV, Baton Rouge.

Began Operation: July 1, 1983.

Represented (legal): Schwartz, Woods & Miller.

Personnel: See WLPB-TV, Baton Rouge.

WLPB-TV
Baton Rouge
Ch. 27

Licensee: Louisiana ETV Authority, 7860 Anselmo Lane, Baton Rouge, LA 70810.

Studio: 7860 Anselmo Lane, Baton Rouge, LA 70810.

Telephone: 504-767-5660. Fax: 504-769-4277.

Technical Facilities: Channel No. 27 (548-554 MHz). Authorized power: 2570-kw max. visual, 257-kw max. aural. Antenna: 994-ft. above av. terrain, 1030-ft. above ground, 1050-ft. above sea level.

Latitude	30°	22'	22"
Longitude	91°	12'	16"

Transmitter: 1.35-mi. E of River Rd., Baton Rouge.

Public/ETV Stations—Louisiana

Satellite Earth Stations: Transmit/receive Scientific-Atlanta, 7-meter Ku-band; Andrew, 10-meter C-band; Miralite, 3.7-meter Ku-band; Vertex, 8.1-meter Ku-band; Chapparral, Scientific-Atlanta, Standard Communications receivers.

News Service: AP.

Ownership: Louisiana ETV Authority. Operates KLPA-TV, Alexandria; KLPB-TV, Lafayette; KLTL-TV, Lake Charles; KLTM-TV, Monroe; KLTS-TV, Shreveport. Bill Arceneaux, Chmn.; Rebecca Stulb, Vice Chmn.; Beth Courtney, Exec. Dir.; Carl Crowe, Secy.; Paul Goldman, Treas.

Began Operation: September 6, 1975.

Represented (legal): Schwartz, Woods & Miller.

Represented (engineering): Jules Cohen & Associates, P.C.

Personnel:

Beth Courtney, President & Chief Executive Officer.
James Baum, Chief Operating Officer.
Ed Landry, Production Supervisor.
Don Ballard, Operations Manager.
Jennifer Howze, Program Director.
Sharon Beningfield, Promotion Manager.
Quinn Rainwater, Director, Marketing & Development.
Coy Simmons, Director of Engineering.
Lionel Babb, Facility Coordinator.
Dot Henson, Personnel Officer.
Jim Faulkner, Business Manager.

KLPB-TV

Lafayette

Ch. 24

Licensee: Louisiana ETV Authority, 7860 Anselmo Lane, Baton Rouge, LA 70810.

Studio: See WLPB-TV, Baton Rouge.

Telephone: 504-767-5660.

Technical Facilities: Channel No. 24 (530-536 MHz). Authorized power: 2140-kw max. & 724-kw horizontal visual, 214-kw max. & 72.4-kw horizontal aural. Antenna: 1190-ft. above av. terrain, 1225-ft. above ground, 1230-ft. above sea level.

Latitude	30°	02'	38"
Longitude	92°	22'	14"

Transmitter: 5.8-mi. NW of Kaplan, LA.

News Service: AP.

Ownership: Louisiana ETV Authority. See WLPB-TV, Baton Rouge.

Began Operation: May 13, 1981.

Represented (legal): Schwartz, Woods & Miller.

Personnel: See WLPB-TV, Baton Rouge.

KLTL-TV

Lake Charles

Ch. 18

Licensee: Louisiana ETV Authority, 7860 Anselmo Lane, Baton Rouge, LA 70810.

Studio: See WLPB-TV, Baton Rouge.

Telephone: 504-767-5660.

Technical Facilities: Channel No. 18 (494-500 MHz). Authorized power: 1260-kw max. & 1050-kw horizontal visual, 126-kw max. & 105-kw horizontal aural. Antenna: 1030-ft. above av. terrain, 1058-ft. above ground, 1086-ft. above sea level.

Latitude	30°	23'	59"
Longitude	93°	00'	10"

Transmitter: Approx. 5.6-mi. WNW of Fenton.

News Service: AP.

Ownership: Louisiana ETV Authority. See WLPB-TV, Baton Rouge.

Began Operation: May 5, 1981.

Represented (legal): Schwartz, Woods & Miller.

Personnel: See WLPB-TV, Baton Rouge.

KLTM-TV

Monroe

Ch. 13

Licensee: Louisiana ETV Authority, 7860 Anselmo Lane, Baton Rouge, LA 70810.

Studio: See WLPB-TV, Baton Rouge.

Telephone: 504-767-5660.

Technical Facilities: Channel No. 13 (210-216 MHz). Authorized power: 316-kw visual, 31.6-kw aural. Antenna: 1777-ft. above av. terrain, 1989-ft. above ground, 2049-ft. above sea level.

Latitude	32°	11'	45"
Longitude	92°	04'	10"

Transmitter: 2.5-mi. N of Riverton, LA.

Ownership: Louisiana ETV Authority. See WLPB-TV, Baton Rouge.

Began Operation: September 8, 1976.

Represented (legal): Schwartz, Woods & Miller.

Personnel: See WLPB-TV, Baton Rouge.

WLAE-TV

New Orleans

Ch. 32

Licensee: Educational Broadcasting Foundation Inc., 2929 S. Carrollton Ave., New Orleans, LA 70118-4301.

Studio: 2929 S. Carrollton Ave., New Orleans, LA 70118-4301.

Telephone: 504-866-7411. Fax: 504-866-5186.

Technical Facilities: Channel No. 32 (578-584 MHz). Authorized power: 2455-kw max. & 733-kw horizontal visual, 246-kw max. & 73.3-kw horizontal aural. Antenna: 1020-ft. above av. terrain, 1049-ft. above ground, 1049-ft. above sea level.

Latitude	29°	58'	57"
Longitude	89°	57'	09"

Transmitter: 0.42-mi. W of Paris Rd. & Bayou Bienvenue, New Orleans.

Satellite Earth Stations: Harris, 6.1-meter C-band; Scientific-Atlanta C-band; Harris receivers.

Ownership: WLAE Educational Broadcasting Foundation Inc. Clarence J. Jupiter, Paul A. Nalt & Thomas P. Perkins, Principals.

Began Operation: July 8, 1984.

Represented (legal): Holland & Knight.

Represented (engineering): du Treil, Lundin & Rackley.

Personnel:

Douglas Curry, General Manager.
Joslyn Yeager, Program Manager.
Candace Nunez, Promotion Director.
Louise Labadot, Business Manager.
Charles King, Marketing Director.
Sharon Kirkpatrick, Production Manager.
Mark Coudrain, Post Production Manager.

WYES-TV

New Orleans

Ch. 12

Licensee: Greater New Orleans ETV Foundation, Box 24026, New Orleans, LA 70184.

Studio: 916 Navarre Ave., New Orleans, LA 70124.

Telephone: 504-486-5511. Fax: 504-483-8408.

Technical Facilities: Channel No. 12 (204-210 MHz). Authorized power: 316-kw visual, 31.6-kw aural. Antenna: 1010-ft. above av. terrain, 1049-ft. above ground, 1049-ft. above sea level.

Latitude	29°	57'	13.50"
Longitude	89°	56'	58.30"

Transmitter: Paris Rd., near Chalmette, LA.

Multichannel TV Sound: Stereo only.

Satellite Earth Station: Andrew, 11-meter C-band; Omni receivers.

Ownership: Greater New Orleans ETV Foundation. Alan Philipson, Chmn.; R. Bruce Worley, Vice Chmn.; Randall Feldman, Pres. & Gen. Mgr.; Thomas Favrot, Secy.; Christian Brown, Treas.

Began Operation: April 1, 1957 on Ch. 8. Switched to Ch. 12, June 1970.

Represented (legal): Schwartz, Woods & Miller.

Personnel:

- Randall Feldman, President & General Manager.
- Elizabeth Utterback, Director of Broadcasting.
- Vic Giancola, Director of Finance.
- Judith Holton, Director of Development.
- Roy Tagliavore, Director of Public Information.
- Randy Davis, Director of Technical Operations.

KLTS-TV
Shreveport
Ch. 24

Licensee: Louisiana ETV Authority, 7860 Anselmo Lane, Baton Rouge, LA 70805.

Studio: See WLPB-TV, Baton Rouge.

Telephone: 504-767-5660.

Technical Facilities: Channel No. 24 (530-536 MHz). Authorized power: 1620-kw max. & 1120-kw horizontal visual, 162-kw max. & 112-kw horizontal aural. Antenna: 1070-ft. above av. terrain, 1080-ft. above ground, 1330-ft. above sea level.

Latitude	32°	40'	41"
Longitude	93°	55'	35"

Transmitter: 2.2-mi. ESE of Mooringsport.

News Service: AP.

Ownership: Louisiana ETV Authority. See WLPB-TV, Baton Rouge.

Began Operation: August 9, 1978.

Represented (legal): Schwartz, Woods & Miller.

Personnel: See WLPB-TV, Baton Rouge.

Maine

WCBB
Augusta-Lewiston-Portland
Ch. 10

Licensee: Maine Public Bcstg. Corp., 1450 Lisbon St., Lewiston, ME 04240.

Studio: 1450 Lisbon St., Lewiston, ME 04240.

Telephone: 207-783-9101. Fax: 207-783-5193.

Technical Facilities: Channel No. 10 (192-198 MHz). Authorized power: 309-kw visual, 30.9-kw aural. Antenna: Circularly polarized, 1000-ft. above av. terrain, 640-ft. above ground, 1330-ft. above sea level.

Latitude	44°	09'	16"
Longitude	70°	00'	37"

Transmitter: 10-mi. ENE of Lewiston on Danforth Hill.

Multichannel TV Sound: Stereo and separate audio program.

Satellite Earth Stations: Collins, 10-meter C-band; Comtech, 5-meter C-band; Drake, Scientific-Atlanta, Standard Communications receivers.

Ownership: Maine Public Broadcasting Corp. See WMEB-TV, Orono.

Began Operation: November 13, 1961.

Represented (legal): Dow, Lohnes & Albertson.

Personnel: See WMEB-TV, Orono.

WMEA-TV
Biddeford
Ch. 26

Licensee: Maine Public Bcstg. Corp., 1450 Lisbon St., Lewiston, ME 04240.

Studio: See WMEB-TV, Orono.

Telephone: 207-783-9101. Fax: 207-942-2857.

Technical Facilities: Channel No. 26 (542-548 MHz). Authorized power: 589-kw visual, 117-kw aural. Antenna: 800-ft. above av. terrain, 555-ft. above ground, 1208-ft. above sea level.

Latitude	43°	25'	00"
Longitude	70°	48'	09"

Transmitter: Top of Hope Hill, Sanford, ME.

Ownership: Maine Public Broadcasting Corp. See WMEB-TV, Orono.

Began Operation: March 15, 1975.

Represented (legal): Dow, Lohnes & Albertson.

Represented (engineering): Cohen, Dippell & Everist, P.C.

Personnel: See WMEB-TV, Orono.

WMED-TV
Calais
Ch. 13

Licensee: Maine Public Bcstg. Corp., 1450 Lisbon St., Lewiston, ME 04240.

Studio: See WMEB-TV, Orono.

Telephone: 207-941-1010. Fax: 207-942-2857.

Technical Facilities: Channel No. 13 (210-216 MHz). Authorized power: 100-kw visual, 10-kw aural. Antenna: 439-ft. above av. terrain, 181-ft. above ground, 662-ft. above sea level.

Latitude	45°	01'	44"
Longitude	67°	19'	24"

Transmitter: Top of Conant Hill, Meddybemps, ME.

Ownership: Maine Public Broadcasting Corp. See WMEB-TV, Orono.

Began Operation: September 23, 1964.

Represented (legal): Dow, Lohnes & Albertson.

Represented (engineering): Cohen, Dippell & Everist, P.C.

Personnel: See WMEB-TV, Orono.

WMEB-TV
Orono
Ch. 12

Licensee: Maine Public Bcstg. Corp., 1450 Lisbon St., Lewiston, ME 04240.

Studio: 65 Texas Ave., Bangor, ME 04401-4398.

Telephone: 207-941-1010. Fax: 207-942-2857.

Public/ETV Stations—Maine

Technical Facilities: Channel No. 12 (204-210 MHz). Authorized power: 316-kw visual, 30-kw aural. Antenna: 991-ft. above av. terrain, 318-ft. above ground, 1296-ft. above sea level.

Latitude	44°	45°	36°
Longitude	68°	33°	59°

Transmitter: 10-mi. SE of Orono on Blackcap Mountain, East Eddington.

Satellite Earth Station: Collins, 10-meter; Collins, Scientific-Atlanta receivers.

News Service: AP.

Ownership: Maine Public Broadcasting Corp. William R. Cotter, Chmn.; Robert L. Woodbury, Vice Chmn.

Began Operation: October 8, 1963.

Represented (legal): Dow, Lohnes & Albertson.

Represented (engineering): Cohen, Dippell & Everist, P.C.

Personnel:

Robert H. Gardiner, President & General Manager.
 Bernard Roscetti, Director of Broadcasting.
 Gil Maxwell, Director of Engineering.
 Russell Peotter, Director of Marketing & Development.
 Harry Wiest, Program Manager.
 Jennifer Halpern, Promotion Director.
 Mary Lou Colbath, Director of Corporate Communications.
 Angelo Andrianos, Director of Finance.
 Suzanne Torrey, Director of Human Resources.

WMEM-TV Presque Isle Ch. 10

Licensee: Maine Public Bcstg. Corp., 1450 Lisbon St., Lewiston, ME 04240.

Studio: See WMEB-TV, Orono.

Telephone: 207-941-1010. Fax: 207-942-2857.

Technical Facilities: Channel No. 10 (192-198 MHz). Authorized power: 316-kw visual. Antenna: 1089-ft. above av. terrain, 102-ft. above ground, 1709-ft. above sea level.

Latitude	46°	33°	05°
Longitude	67°	48°	37°

Transmitter: Mars Hill, 15-mi. S of Presque Isle.

Ownership: Maine Public Broadcasting Corp. See WMEB-TV, Orono.

Began Operation: February 17, 1964.

Represented (legal): Dow, Lohnes & Albertson.

Represented (engineering): Cohen, Dippell & Everist, P.C.

Personnel: See WMEB-TV, Orono.

Maryland

WMPT Annapolis Ch. 22

Licensee: Maryland Public Bcstg. Commission, 11767 Owings Mills Blvd., Owings Mills, MD 21117.

Studio: See WMPB, Baltimore.

Technical Facilities: Channel No. 22 (518-524 MHz). Authorized power: 5000-kw max. & 3890-kw horizontal visual, 389-kw horizontal aural. Antenna: 870-ft. above av. terrain, 852-ft. above ground, 1000-ft. above sea level.

Latitude	39°	00°	36°
Longitude	76°	36°	33°

Transmitter: 1.2-mi. SSW of Crownsville, MD.

Multichannel TV Sound: Stereo and separate audio program.

News Service: AP.

Ownership: Maryland Public Television.

Began Operation: July 16, 1975.

Personnel: See WMPB, Baltimore.

WMPB Baltimore Ch. 67

Licensee: Maryland Public Bcstg. Commission, 11767 Owings Mills Blvd., Owings Mills, MD 21117.

Studio: 11767 Owings Mill Blvd., Owings Mills, MD 21117.

Telephone: 410-356-5600. Fax: 410-581-4338.

Technical Facilities: Channel No. 67 (788-794 MHz). Authorized power: 1000-kw max. & 646-kw horizontal visual, 118-kw max. & 75.9-kw horizontal aural. Antenna: 820-ft. above av. terrain, 693-ft. above ground, 1349-ft. above sea level.

Latitude	39°	27°	01.00°
Longitude	76°	46°	36.50°

Transmitter: Owings Mills, MD.

Satellite Earth Station: Transmit/receive Collins, 10-meter; Collins, Scientific-Atlanta receivers.

Ownership: Maryland Public Television. David Nevins, Chmn.

Began Operation: October 5, 1969.

Represented (legal): Schwartz, Woods & Miller.

Personnel:

Norm Silverstein, Senior Vice President, Administrative Services.
 Archie Buffkins, Interim President.
 Bruce T. Herget, Vice President, Engineering.
 Tom Bohn, Production Operations.

WFPT Frederick Ch. 62

Licensee: Maryland Public Bcstg. Commission, 11767 Owings Mills Blvd., Owings Mills, MD 21117.

Studio: See WMPB, Baltimore.

Telephone: 410-356-5600.

Technical Facilities: Channel No. 62 (758-764 MHz). Authorized power: 3366-kw max. visual. Antenna: 452-ft. above av. terrain, 476-ft. above ground, 905-ft. above sea level.

Latitude	39°	17°	53°
Longitude	77°	20°	35°

Transmitter: Gambrill Mountain, Frederick.

Multichannel TV Sound: Stereo only.

Ownership: Maryland Public Television.

Began Operation: July 4, 1987.

Personnel: See WMPB, Baltimore.

WWPB
Hagerstown
 Ch. 31

Licensee: Maryland Public Bcstg. Commission, 11767 Owings Mills Blvd., Owings Mills, MD 21117.

Studio: See WMPB, Baltimore.

Technical Facilities: Channel No. 31 (572-578 MHz). Authorized power: 1070-kw max. & 479-kw horizontal visual, 51.3-kw horizontal aural. Antenna: 1230-ft. above av. terrain, 410-ft. above ground, 1850-ft. above sea level.

Latitude	39°	39'	04.00"
Longitude	77°	58'	14.70"

Holds CP for change to 4070-kw max. visual, 1240-ft. above av. terrain, 397-ft. above ground, 1837-ft. above sea level. BPET-940304KE.

Transmitter: Fairview Mountain, 2000-ft. N of Rte. 40, near Clear Spring, MD.

Multichannel TV Sound: Stereo only.

Ownership: Maryland Public Television.

Began Operation: October 5, 1974.

Personnel: See WMPB, Baltimore.

WGPT
Oakland
 Ch. 36

Licensee: Maryland Public Bcstg. Commission, 11767 Owings Mills Blvd., Owings Mills, MD 21117.

Studio: See WMPB, Baltimore.

Technical Facilities: Channel No. 36 (602-608 MHz). Authorized power: 24.9-kw max. visual. Antenna: 716-ft. above av. terrain, 3240-ft. above ground, 3228-ft. above sea level.

Latitude	39°	24'	14"
Longitude	79°	17'	37"

Holds CP for change to 240-kw max. visual, 653-ft. above av. terrain, 184-ft. above ground, 3224-ft. above sea level. BPET-920512KE.

Transmitter: 1-mi. S of Eagle Rock, Deer Park.

Ownership: Maryland Public Television.

Personnel: See WMPB, Baltimore.

WCPB
Salisbury
 Ch. 28

Licensee: Maryland Public Bcstg. Commission, 11767 Owings Mills Blvd., Owings Mills, MD 21117.

Studio: See WMPB, Baltimore.

Telephone: 410-356-5600. Fax: 410-581-4338.

Technical Facilities: Channel No. 28 (554-560 MHz). Authorized power: 786-kw max. & 708-kw horizontal visual, 91-kw max. & 81.3-kw horizontal aural. Antenna: 513-ft. above av. terrain, 551-ft. above ground, 575-ft. above sea level.

Latitude	38°	23'	09.00"
Longitude	75°	35'	32.50"

Holds CP for change to 2179-kw max. visual, 515-ft. above av. terrain, 516-ft. above ground, 545-ft. above sea level, transmitter to 310 Deers Head Blvd. BPET-920226KE.

Transmitter: Deers Head Blvd.

Multichannel TV Sound: Stereo only.

Ownership: Maryland Public Television.

Began Operation: March 18, 1971.

Personnel: See WMPB, Baltimore.

Massachusetts

WGBH-TV
Boston
 Ch. 2

Licensee: WGBH Educational Foundation, 125 Western Ave., Boston, MA 02134.

Studio: 125 Western Ave., Boston, MA 02134.

Telephone: 617-492-2777. Fax: 617-787-0714.

Technical Facilities: Channel No. 2 (54-60 MHz). Authorized power: 87.1-kw visual, 8.71-kw aural. Antenna: 1040-ft. above av. terrain, 1034-ft. above ground, 1184-ft. above sea level.

Latitude	42°	18'	37"
Longitude	71°	14'	14"

Transmitter: 350 Cedar St., Needham, MA.

Multichannel TV Sound: Stereo and separate audio program.

Satellite Earth Stations: Transmit/receive Collins, 10-meter; Scientific-Atlanta, 7-meter Ku-band; Collins receivers.

FM Affiliate: WGBH, 100-kw, 89.7 MHz (No. 209), 650-ft.

News Services: AP, UPI.

Ownership: WGBH Educational Foundation. John Lowell, Chmn.; Helene R. Cahners, Vice Chmn.; David O. Ives, Vice Chmn. & Chmn. of Exec. Committee.

Began Operation: May 2, 1955.

Represented (legal): Covington & Burling.

Personnel:

- Henry Becton Jr., President & General Manager.
- David Liroff, Vice President & Station Manager.
- Andy Griffiths, Vice President, Treasurer & Chief Financial Officer.
- Jeanne Hopkins, Vice President, Corporate Communications.
- Peter McGhee, Vice President, National Productions.
- Vicky Devlin, Vice President, Development & Marketing.
- David MacCarn, Director of Engineering.
- Dan Everett, Director of Broadcasting.
- Jeanie Angier, National Promotion Director.

WGBX-TV
Boston
 Ch. 44

Licensee: WGBH Educational Foundation, 125 Western Ave., Boston, MA 02134.

Studio: See WGBH-TV, Boston.

Telephone: 617-492-2777. Fax: 617-787-0714.

Technical Facilities: Channel No. 44 (650-656 MHz). Authorized power: 1510-kw max. & 977-kw horizontal visual, 151-kw max. & 97.7-kw horizontal aural. Antenna: 1080-ft. above av. terrain, 1074-ft. above ground, 1224-ft. above sea level.

Latitude	42°	18'	37"
Longitude	71°	14'	14"

Transmitter: 350 Cedar St., Needham, MA.

Multichannel TV Sound: Stereo and separate audio program.

News Services: AP, UPI.

Ownership: WGBH Educational Foundation. See WGBH-TV, Boston.

Public/ETV Stations—Massachusetts

Began Operation: September 25, 1967.

Personnel: See WGBH-TV, Boston.

WGBY-TV Springfield Ch. 57

Licensee: WGBH Educational Foundation, 125 Western Ave., Boston, MA 02134.

Studio: 44 Hampden St., Springfield, MA 01103.

Telephone: 413-781-2801. **Fax:** 413-731-5093.

Technical Facilities: Channel No. 57 (728-734 MHz). Authorized power: 1200-kw max. & 776-kw horizontal visual, 240-kw max. & 155-kw horizontal aural. Antenna: 1000-ft. above av. terrain, 119-ft. above ground, 1323-ft. above sea level.

Latitude	42°	14'	30"
Longitude	72°	38'	54"

Holds CP for change to 1465-kw max. visual, 1004-ft. above av. terrain, 121-ft. above ground, 1325-ft. above sea level. BMPET-910624KF.

Transmitter: Mount Tom, Holyoke, MA.

Satellite Earth Station: Collins, 10-meter.

Ownership: WGBH Educational Foundation. See WGBH-TV, Boston.

Began Operation: September 26, 1971.

Represented (legal): Covington & Burling.

Personnel:

Beth Curley, Program Manager.

Bill Monks, Administrative Manager.

Irene Weibel, Marketing Director.

Ray Miller, Chief Engineer.

William Rhoades, Production Manager.

Ellie Johnson, Public Information Director.

Michigan

WCML-TV Alpena Ch. 6

Licensee: Central Michigan University, 3965 E. Broomfield Rd., Mount Pleasant, MI 48859.

Studio: See WCMU-TV, Mount Pleasant.

Telephone: 517-774-3105. **Fax:** 517-774-4427.

Technical Facilities: Channel No. 6 (82-88 MHz). Authorized power: 100-kw visual, 15.1-kw aural. Antenna: 1470-ft. above av. terrain, 1345-ft. above ground, 2045-ft. above sea level.

Latitude	45°	08'	17"
Longitude	84°	09'	44"

Transmitter: State Rte. 33, 9-mi. N of Atlanta, MI.

Satellite Earth Station: In operation; Rockwell, Scientific-Atlanta receivers.

FM Affiliate: WCML-FM, 100-kw, 91.7 MHz (No. 219), 1000-ft.

Ownership: Central Michigan University.

Began Operation: November 21, 1975.

Represented (legal): Dow, Lohnes & Albertson.

A-1300

Represented (engineering): John F. X. Browne & Associates P.C.

Personnel: See WCMU-TV, Mount Pleasant.

WUCX-TV Bad Axe Ch. 35

Licensee: Delta College, Delta Rd., University Center, MI 48710.

Studio: Delta Rd., University Center, MI 48710.

Telephone: 517-686-9350. **Fax:** 517-686-0155.

Technical Facilities: Channel No. 35 (596-602 MHz). Authorized power: 85.9-kw max. visual, 8.59-kw max. aural. Antenna: 510-ft. above av. terrain, 489-ft. above ground, 1280-ft. above sea level.

Latitude	43°	41'	26"
Longitude	82°	56'	29"

Transmitter: 5180 Hwy. M-19, Ubyly.

Satellite Earth Station: Andrew, 10-meter C-band; Standard Communications receivers.

Ownership: Delta College. Peter D. Boyse, Pres.

Began Operation: December 31, 1986.

Represented (legal): Cohn & Marks.

Represented (engineering): E. Harold Munn Jr. & Associates Inc.

Personnel:

Jerold Gruebel, Executive Director, Communication Technology.

Harold Conley, Chief Engineer.

Tom Haskell, Program Director.

Tom Caylor, Promotion Coordinator.

WCMV Cadillac Ch. 27

Licensee: Central Michigan University, 3965 E. Broomfield Rd., Mount Pleasant, MI 48859.

Studio: See WCMU-TV, Mount Pleasant.

Telephone: 517-774-3105. **Fax:** 517-774-4427.

Technical Facilities: Channel No. 27 (548-554 MHz). Authorized power: 274.2-kw max. visual, 27.42-kw max. aural. Antenna: 587-ft. above av. terrain, 303-ft. above ground, 2005-ft. above sea level.

Latitude	44°	08'	22"
Longitude	85°	20'	28"

Transmitter: 3.3-mi. N of Dighton on right side of road.

Satellite Earth Stations: AFC, 3.7-meter C-band; Andrew, 10-meter C-band; Collins, Rockwell, Scientific-Atlanta receivers.

Ownership: Central Michigan University.

Began Operation: September 7, 1984.

Represented (legal): Dow, Lohnes & Albertson.

Personnel: See WCMU-TV, Mount Pleasant.

WTVS Detroit Ch. 56

Licensee: Detroit Educational TV Foundation Inc., 7441 2nd Blvd., Detroit, MI 48202.

Studio: 7441 2nd Blvd., Detroit, MI 48202.

Telephone: 313-873-7200. **Fax:** 313-876-8118. **E-mail:** wtvs@ics.soe.umich.edu

TV & Cable Factbook No. 64

Technical Facilities: Channel No. 56 (722-728 MHz). Authorized power: 1550-kw max. visual, 155-kw max. aural. Antenna: 959-ft. above av. terrain, 1053-ft. above ground, 1751-ft. above sea level.

Latitude	42°	29'	01"
Longitude	83°	18'	44"

Transmitter: W. Eleven Mile Rd., Southfield, MI.

Multichannel TV Sound: Stereo and separate audio program.

Satellite Earth Stations: Transmit/receive Andrew, 10-meter C-band; Andrew, 5.6-meter Ku-band; Andrew, 9.3-meter C-band; Andrew, Collins, Scientific-Atlanta receivers.

Ownership: Detroit Educational Television Foundation.

Began Operation: October 3, 1955.

Represented (legal): Schwartz, Woods & Miller.

Represented (engineering): John F. X. Browne & Associates, P.C.

Personnel:

- Daniel Krichbaum, Executive Vice President, Fund Development.
- Daniel Alpert, Senior Vice President & Assistant General Manager.
- Agnes B. Scott, Vice President, Special Projects.
- Robert Scott, Vice President, Government Relations & Support.
- Diane Bliss, Vice President, Station Development.
- Catherine Anderson, Vice President, Marketing & Project Development.
- Paula Sulinski, Vice President, Communications & Design.
- Clarence Abram, Vice President, Engineering & Operations.
- Nancy Ewing, Vice President of Finance & Human Resources & Chief Financial Officer.
- Kay Ingram, Chief Programming Executive.
- Jay Nelson, Director, Production & Station Enterprises.
- Margot Johnson, Director of Design.
- Jo Trainor, Director of Corporate & Legal Affairs.
- David Devereaux, Director of Advertising & Promotion.

WKAR-TV
East Lansing
 Ch. 23

Licensee: Board of Trustees, Michigan State University, East Lansing, MI 48824.

Studio: Communication Arts Bldg., Michigan State University, East Lansing, MI 48224-1212.

Telephone: 517-355-2300. Fax: 517-353-7124.

Technical Facilities: Channel No. 23 (524-530 MHz). Authorized power: 1238-kw max. & 1100-kw horizontal visual, 247.5-kw max. & 219-kw horizontal aural. Antenna: 975-ft. above av. terrain, 1034-ft. above ground, 1885-ft. above sea level.

Latitude	42°	42'	08"
Longitude	84°	24'	51"

Transmitter: Dobie Rd., Okemos.

Satellite Earth Stations: Transmit/receive Scientific-Atlanta, 7-meter Ku-band; Collins, 10-meter C-band; ChannelMaster, Collins, Miralite receivers.

AM Affiliate: WKAR, 10-kw, 870 kHz.

FM Affiliate: WKAR-FM, 89-kw, 90.5 MHz (No. 213), 930-ft.

News Services: AP, NPR.

Ownership: Board of Trustees, Michigan State University.

Began Operation: January 15, 1954 on Ch. 60. On March 15, 1959 moved to Ch. 10 sharing time with commercial WILX-TV. Began operation on Ch. 23 September 10, 1972.

Represented (legal): Schwartz, Woods & Miller.

Personnel:

- Steven K. Meuche, Director of Broadcasting.
- Jeanie Croope, Promotion Director.
- Nancy Gilleo, Business Manager.
- Jayne Marsh, Marketing Director.
- Jerry Carr, Production Supervisor.

Doug Schrems, Production Manager.
 Gary Blievernicht, Chief Engineer.
 Mary Jane Wilson, Program Director.

WFUM
Flint
 Ch. 28

Licensee: Regents of The University of Michigan, Administration Bldg., University of Michigan, Flint, MI 48109.

Studio: 1321 E. Court St., Flint, MI 48503.

Telephone: 313-762-3028. Fax: 313-233-6017.

Technical Facilities: Channel No. 28 (554-560 MHz). Authorized power: 2432-kw max. & 776-kw horizontal visual, 368-kw max. & 117-kw horizontal aural. Antenna: 870-ft. above av. terrain, 929-ft. above ground, 1849-ft. above sea level.

Latitude	42°	53'	57"
Longitude	83°	27'	42"

Transmitter: Kipp Rd., near Goodrich.

Multichannel TV Sound: Stereo and separate audio program.

Satellite Earth Stations: Andrew, 10-meter C-band; Vertex, 6.1-meter Ku-band; Standard Communications receivers.

FM Affiliate: WFUM-FM, Flint, MI.

Ownership: Regents of the University of Michigan.

Began Operation: August 23, 1980.

Represented (legal): Dow, Lohnes & Albertson.

Represented (engineering): John F. X. Browne & Associates, P.C.

Personnel:

- Gordon Lawrence, Director of Broadcasting.
- James Gaver, Station Manager & Program Director.
- Karen Rubenstein, Local Sales Manager.
- Raymond Miller, Production & Operations Manager.
- Alice Garrison, Promotion Director.
- Judy Bloodworth, Marketing Director.
- Wayne Henderson, Chief Engineer.
- Carolyn Meldrum, Development Director.
- Diane Parker, Business Manager.

WGVU-TV
Grand Rapids
 Ch. 35

Licensee: Grand Valley State University, 301 W. Fulton St., Grand Rapids, MI 49504-6492.

Studio: 301 W. Fulton St., Grand Rapids, MI 49504-6492.

Telephones: 616-771-6666; 800-442-2771. Fax: 616-771-6625.

E-mail: wgvu@gvsu.edu

Technical Facilities: Channel No. 35 (596-602 MHz). Authorized power: 1320-kw max. visual, 132-kw aural. Antenna: 860-ft. above av. terrain, 827-ft. above ground, 1517-ft. above sea level.

Latitude	42°	57'	35"
Longitude	85°	53'	45"

Transmitter: Pierce Rd. at 48th Ave., Allendale.

Multichannel TV Sound: Stereo only.

Satellite Earth Station: Andrew, 10-meter; Collins, Scientific-Atlanta receivers.

AM Affiliate: WGVU, 1480 KHz.

FM Affiliate: WGVU-FM, 88.5 MHz.

Ownership: Grand Valley State University.

Began Operation: December 17, 1972.

Public/ETV Stations—Michigan

Represented (legal): Cohn & Marks.

Personnel:

Michael T. Walenta, General Manager.
Charles Furman, Assistant General Manager.
Carrie Corbin, Program Director.
Timothy M. Scarpino, Production Manager.
Gary Kesler, Promotion Director.
Bob Lumbert, Director of Engineering.
Gary DeSantis, Development Manager.
Steve Chrypinski, Underwriting Manager.

WGVK
Kalamazoo
Ch. 52

Licensee: Grand Valley State University, 301 W. Fulton St., Grand Rapids, MI 49504-6492.

Studio: See WGVU, Grand Rapids.

Telephones: 616-771-6666; 800-442-2771. **Fax:** 616-771-6625.

E-mail: wgvu@gvsu.edu

Technical Facilities: Channel No. 52 (698-704 MHz). Authorized power: 44.7-kw max. visual, 4.47-kw aural. Antenna: 410-ft. above av. terrain, 299-ft. above ground, 1279-ft. above sea level.

Latitude	42°	18'	24"
Longitude	85°	39'	26"

Transmitter: NW of Drake Rd. & Michigan Rte. 43, near Westwood.

Ownership: Grand Valley State University.

Began Operation: October 1, 1984.

Personnel: See WGVU-TV, Grand Rapids, MI.

WCMW
Manistee
Ch. 21

Licensee: Central Michigan University, 3965 E. Broomfield Rd., Mount Pleasant, MI 48859.

Studio: See WCMU-TV, Mount Pleasant.

Telephone: 517-774-3105. **Fax:** 517-774-4427.

Technical Facilities: Channel No. 21 (512-518 MHz). Authorized power: 224.4-kw max. visual, 22.44-kw max. aural. Antenna: 340-ft. above av. terrain, 298-ft. above ground, 1018-ft. above sea level.

Latitude	44°	03'	57"
Longitude	86°	19'	58"

Transmitter: 3-mi. W of Rte. 31, 12.5-mi. S of Manistee.

Satellite Earth Stations: AFC, 3.7-meter C-band; Andrew, 10-meter C-band; Collins, Rockwell, Scientific-Atlanta receivers.

Ownership: Central Michigan University.

Began Operation: September 7, 1984.

Represented (legal): Dow, Lohnes & Albertson.

Personnel: See WCMU-TV, Mount Pleasant.

WNMU-TV
Marquette
Ch. 13

Licensee: Board of Control of Northern Michigan U., Marquette, MI 49855.

Studio: Learning Resources Bldg., Northern Michigan University, Marquette, MI 49855.

A-1302

Telephone: 906-227-1300. **Fax:** 906-227-2905. **E-mail:** bturmer@nmu.edu

Technical Facilities: Channel No. 13 (210-216 MHz). Authorized power: 316-kw visual, 63.1-kw aural. Antenna: 1090-ft. above av. terrain, 1101-ft. above ground, 2601-ft. above sea level.

Latitude	46°	21'	09"
Longitude	87°	51'	32"

Transmitter: 6.7-mi. from Republic, MI.

Satellite Earth Stations: Rockwell, 7.6-meter C-band; Vertex, 6.1-meter Ku-band; Omni, Rockwell receivers.

FM Affiliate: WNMU-FM, 100-kw, 90.1 MHz (No. 211), 1000-ft.

News Service: UPI.

Ownership: Northern Michigan University. Ellen Schreuder, Chmn.

Began Operation: December 28, 1972.

Represented (legal): Cohn & Marks.

Personnel:

Scott K. Seaman, General Manager & Director of Learning Resources.
Bruce S. Turner, Station Manager.
Eric Smith, Production & Operations Manager.
Earl J. Littich, Chief Engineer.
Jackie Calcaterra, Producer & Director.
Mike Settles, Producer & Director.

WCMU-TV
Mount Pleasant
Ch. 14

Licensee: Central Michigan University, 3965 E. Broomfield Rd., Mount Pleasant, MI 48859.

Studio: 3965 E. Broomfield Rd., Mount Pleasant, MI 48859.

Telephone: 517-774-3105. **Fax:** 517-774-4427.

Technical Facilities: Channel No. 14 (470-476 MHz). Authorized power: 204-kw max. & 200-kw horizontal visual, 40-kw horizontal aural. Antenna: 530-ft. above av. terrain, 547-ft. above ground, 1344-ft. above sea level.

Latitude	43°	34'	24"
Longitude	84°	46'	21"

Transmitter: 0.4-mi. W of Blue Grass Rd. & old U.S. Rte. 27.

Satellite Earth Stations: AFC, 3.7-meter C-band; Andrew, 10-meter C-band; Collins, Rockwell, Scientific-Atlanta receivers.

FM Affiliate: WCMU-FM, 100-kw, 89.5 MHz (No. 208), 420-ft.

Ownership: Central Michigan University.

Began Operation: March 29, 1967.

Represented (legal): Dow, Lohnes & Albertson.

Personnel:

William J. Grigaliunas, Director of Public Broadcasting.
Thomas Endres, Assistant to the Director of Public Broadcasting.
Monte Higgins, Station Manager.
Rick Schudiske, Program Director.
Randy Kapenga, Director, Technical Services.
Linda Hyde, Promotion Director.

WUCM-TV
University Center (Bay City)
Ch. 19

Licensee: Delta College, Delta College Rd., University Center, MI 48710.

Studio: Delta College, Delta Rd., University Center, MI 48710.

Telephone: 517-686-9000. **Fax:** 517-686-0155.

Minnesota—Public/ETV Stations

Technical Facilities: Channel No. 19 (500-506 MHz). Authorized power: 1290-kw max. & 1070-kw horizontal visual, 129-kw max. & 107-kw horizontal aural. Antenna: 460-ft. above av. terrain, 496-ft. above ground, 1101-ft. above sea level.

Latitude	43°	33'	42.70"
Longitude	83°	58'	53.70"

Transmitter: 0.8-mi. NNW of Delta Rd. & Four Mile Rd. intersection.

Multichannel TV Sound: Stereo and separate audio program.

Satellite Earth Station: Collins, 10-meter C-band; Rockwell receivers.

News Service: PBS.

Ownership: Delta College. Peter D. Boyse, Pres.

Began Operation: October 12, 1964.

Represented (legal): Cohn & Marks.

Represented (engineering): E. Harold Munn Jr. & Associates Inc.

Personnel:

Jerold Gruebel, Executive Director, Communication Technology.
Ruby T. Iwamasa, Outreach Coordinator.
Thomas E. Haskell, Program Director.
Harold J. Conley, Chief Engineer.
Sherry Harrison, Membership Director.
Dolores M. Sverid, Underwriting Coordinator.
Chris Fleming, Traffic Director.
Kent Wieland, Production Manager.

Minnesota

KWCM-TV

Appleton
Ch. 10

Licensee: West Central Minnesota ETV Co., 25 S. Miles St., Appleton, MN 56208.

Studio: 120 W. Schlieman, Appleton, MN 56208.

Telephone: 612-289-2622. **Fax:** 612-289-2634.

Technical Facilities: Channel No. 10 (192-198 MHz). Authorized power: 316-kw visual, 31.6-kw aural. Antenna: 1200-ft. above av. terrain, 1284-ft. above ground, 2284-ft. above sea level.

Latitude	45°	10'	03"
Longitude	96°	00'	02"

Transmitter: 2.8-mi. S of Appleton.

Satellite Earth Station: Andrew, 10-meter; Collins receivers.

Ownership: West Central Minnesota ETV Corp. Tom Connolly, Chmn.; Susan Christopher, Chief Financial Officer.

Began Operation: January 21, 1966.

Personnel:

Ansel Doll, General Manager.
Judy Pfaff, Station Manager & Public Relations.
Arlen Raasch, Director of Engineering.
Rebecca Walz, Program Director.
Jonathan Hegland, Production Manager.

KSMQ-TV

Austin
Ch. 15

Licensee: Independent School District 492, 2000 8th Ave. NW, Austin, MN 55912.

Studio: 2000 8th Ave. NW, Austin, MN 55912.

Telephone: 507-433-0678. **Fax:** 507-433-0670.

Technical Facilities: Channel No. 15 (476-482 MHz). Authorized power: 1215.24-kw max. visual, 121.8-kw max. aural. Antenna: 380-ft. above av. terrain, 448-ft. above ground, 1649-ft. above sea level.

Latitude	43°	40'	34"
Longitude	93°	00'	09"

Transmitter: 2000 8th Ave. NW.

Satellite Earth Station: Collins, 10-meter; Collins, Harris receivers.

Ownership: Independent School District No. 792.

Began Operation: October 17, 1972.

Represented (legal): Cohn & Marks.

Represented (engineering): Jansky & Bailey.

Personnel:

Barry Baker, Executive Director & General Manager.
Mark Goddard, Television Manager.
John Wilcox, Director of Broadcast Engineering.

KAWE

Bemidji
Ch. 9

Licensee: Northern Minnesota Public TV Inc., Bemidji State University, Box 9, Bemidji, MN 56601.

Studio: Deputy Hall, Bemidji State U., Bemidji, MN 56601.

Telephone: 218-751-3407. **Fax:** 218-751-3142.

Technical Facilities: Channel No. 9 (186-192 MHz). Authorized power: 316-kw visual, 30.2-kw aural. Antenna: 1080-ft. above av. terrain, 1078-ft. above ground, 2498-ft. above sea level.

Latitude	47°	42'	03"
Longitude	94°	29'	15"

Transmitter: 2.75-mi. SE of Blackduck.

Multichannel TV Sound: Stereo only.

Satellite Earth Station: Andrew, 6-meter Ku-band; General, Standard Communications receivers.

Ownership: Northern Minnesota Public TV Inc.

Began Operation: June 1, 1980.

Represented (legal): Dow, Lohnes & Albertson.

Represented (engineering): Cohen, Dippell & Everist, P.C.

Personnel:

Emily K. Lahti, General Manager.
Bill Sanford, Director of Engineering.
Mark Brewer, Program Director & Production Manager.
Ron Johnson, Promotion Manager.
Jeanne Edevold, Director of Development.

KAWB

Brainerd
Ch. 22

Licensee: Northern Minnesota Public Television Inc., RR 2, Box 279D, Pequot Lakes, MN 56472.

Studio: See KAWE, Bemidji, MN.

Telephones: 218-746-3134; 218-751-3407. **Fax:** 218-746-3134.

Technical Facilities: Channel No. 22 (518-524 MHz). Authorized power: 221.3-kw max. visual, 22.1-kw max. aural. Antenna: 747-ft. above av. terrain, 650-ft. above ground, 2022-ft. above sea level.

Latitude	46°	25'	21"
Longitude	94°	27'	41"

Transmitter: E of Rte. 1, 6.1-mi. N of Rte. 210, Pilager.

Public/ETV Stations—Minnesota

Multichannel TV Sound: Stereo only.

Satellite Earth Station: Rockwell, 10-meter.

News Service: AP.

Ownership: Northern Minnesota Public TV Inc.

Began Operation: March 1, 1988.

Represented (legal): Dow, Lohnes & Albertson.

Represented (engineering): Cohen, Dippell & Everist, P.C.

Personnel:

Alan Johnson, Station Manager.

WDSE-TV

Duluth-Superior, WI

Ch. 8

Licensee: Duluth-Superior Area Educational TV Corp., 1202 E. University Circle, Duluth, MN 55811.

Studio: 1202 E. University Circle, Duluth, MN 55811.

Telephone: 218-724-8567.

Technical Facilities: Channel No. 8 (180-186 MHz). Authorized power: 316-kw visual, 31.6-kw aural. Antenna: 954-ft. above av. terrain, 784-ft. above ground, 2049-ft. above sea level.

Latitude	46°	47°	31"
Longitude	92°	07'	21"

Transmitter: 1524 Orange St., Duluth, MN.

Satellite Earth Station: Vertex, 6.1-meter; General Instrument receivers.

Ownership: Duluth-Superior Area ETV Corp.

Began Operation: September 1, 1964.

Personnel:

A. D. Harmon, Interim General Manager.

Ronald F. Anderson, Program & Production Manager.

KTCA-TV

St. Paul-Minneapolis

Ch. 2

Licensee: Twin Cities Public Television Inc., St. Paul, MN 55101.

Studio: 172 E. 4th St., St. Paul, MN 55101.

Telephone: 612-222-1717. Fax: 612-229-1282.

Technical Facilities: Channel No. 2 (54-60 MHz). Authorized power: 100-kw visual, 20-kw aural. Antenna: 1313-ft. above av. terrain, 1313-ft. above ground, 2213-ft. above sea level.

Latitude	45°	03'	29.50"
Longitude	93°	07'	27.00"

Transmitter: 540 Gramsie Rd., Shoreview.

Multichannel TV Sound: Stereo and separate audio program.

Satellite Earth Stations: Transmit/receive Vertex, 9-meter C-band & Standard, 6.1-meter Ku-band; Andrew, 10-meter C-band; Jerrold, 6.1-meter Ku & C-band; Gardiner, Harris, Scientific-Atlanta, Standard Components receivers.

Ownership: Twin Cities Public Television Inc. James Hale, Chmn.; Dale Olseth, Vice Chmn.; Ellie Crosby, Secy.; Dale Hanson, Treas.

Began Operation: September 3, 1957.

Personnel:

Jack L. Willis, President & Chief Executive Officer.

Glenn Fisher, Vice President, Development.

Cynthia Browne, Vice President & General Manager.

James Kutzner, Vice President, Operations & Engineering.

Peter Myers, Vice President, Corporate Communications.

Willard Hanley, Vice President, News & Public Affairs.
Gerald Richman, Vice President, National & Cultural Production.
Kevin Martin, Vice President, Finance.
Will Shapira, Manager of Public Relations.
Beverly Evans, Controller.
Robert Larson, Manager, Marketing & Development.

KTCL-TV

St. Paul-Minneapolis

Ch. 17

Licensee: Twin Cities Public Television Inc., St. Paul, MN 55101.

Studio: See KTCA-TV, St. Paul.

Telephone: 612-222-1717. Fax: 612-229-1282.

Technical Facilities: Channel No. 17 (488-494 MHz). Authorized power: 333-kw max. visual, 28-kw max. aural. Antenna: 1299-ft. above av. terrain, 1312-ft. above ground, 2211-ft. above sea level.

Latitude	45°	03'	29.50"
Longitude	93°	07'	27.00"

Transmitter: 540 Gramsie Rd., Shoreview.

Ownership: Twin Cities Public Television Inc. See KTCA-TV, St. Paul-Minneapolis.

Began Operation: May 4, 1965.

Personnel:

Elise Macquam-Jahns, Manager.

Sherry Meek, Coordinator/Researcher.

Mississippi

WMAH-TV

Biloxi

Ch. 19

Licensee: Mississippi Authority for ETV.

Studio: See WMPN-TV, Jackson.

Telephone: 601-982-6565. Fax: 601-982-6311.

Technical Facilities: Channel No. 19 (500-506 MHz). Authorized power: 1611-kw max. & 631-kw horizontal visual, 138.8-kw max. aural. Antenna: Directional, 1568-ft. above av. terrain, 1542-ft. above ground, 1722-ft. above sea level.

Latitude	30°	45'	14"
Longitude	88°	56'	44"

Transmitter: 12-mi. ENE of McHenry.

Ownership: Mississippi Authority for ETV.

Began Operation: January 14, 1972.

Personnel: See WMPN-TV, Jackson.

WMAE-TV

Booneville

Ch. 12

Licensee: Mississippi Authority for ETV.

Studio: See WMPN-TV, Jackson.

Telephone: 601-982-6565. Fax: 601-982-6311.

Technical Facilities: Channel No. 12 (204-210 MHz). Authorized power: 44.7-kw visual, 9.83-kw aural. Antenna: Directional, 750-ft. above av. terrain, 578-ft. above ground, 1307-ft. above sea level.

Latitude	34°	40'	00"
Longitude	88°	45'	05"

Transmitter: 10.5-mi. W of Booneville.
Ownership: Mississippi Authority for ETV.
Began Operation: August 11, 1974.
Personnel: See WMPN-TV, Jackson.

WMAU-TV
Bude
Ch. 17

Licensee: Mississippi Authority for ETV.
Studio: See WMPN-TV, Jackson.
Telephone: 601-982-6565. **Fax:** 601-982-6311.

Technical Facilities: Channel No. 17 (488-494 MHz). Authorized power: 550-kw visual, 121-kw aural. Antenna: 1120-ft. above av. terrain, 1060-ft. above ground, 1546-ft. above sea level.

Latitude	31°	22'	19"
Longitude	90°	45'	05"

Transmitter: Rte. 1, Smithdale.
Ownership: Mississippi Authority for ETV.
Began Operation: January 14, 1972.
Personnel: See WMPN-TV, Jackson.

WMAO-TV
Greenwood
Ch. 23

Licensee: Mississippi Authority for ETV.
Studio: See WMPN-TV, Jackson.
Telephone: 601-982-6565. **Fax:** 601-982-6311.

Technical Facilities: Channel No. 23 (524-530 MHz). Authorized power: 537-kw visual, 107-kw aural. Antenna: 1040-ft. above av. terrain, 1062-ft. above ground, 1177-ft. above sea level.

Latitude	33°	22'	34.20"
Longitude	90°	32'	31.50"

Transmitter: 3.2-mi. ENE of Inveness.
Ownership: Mississippi Authority for ETV.
Began Operation: September 15, 1972.
Personnel: See WMPN-TV, Jackson.

WMPN-TV
Jackson
Ch. 29

Licensee: Mississippi Authority for ETV, Jackson, MS 39215-1101.
Studio: 3825 Ridgewood Rd., Jackson, MS 39211.
Telephone: 601-982-6565. **Fax:** 601-982-6311.

Technical Facilities: Channel No. 29 (560-566 MHz). Authorized power: 922.9-kw max. & 307-kw horizontal visual, 92-kw max. & 30.7-kw horizontal aural. Antenna: 1962-ft. above av. terrain, 1850-ft. above ground, 2270-ft. above sea level.

Latitude	32°	12'	46"
Longitude	90°	22'	54"

Transmitter: 4-mi. SW of Raymond.
Satellite Earth Stations: Andrew, 10-meter C-band; Comtech, 3.8-meter C-band; Standard Communications receivers.
Ownership: Mississippi Authority for ETV.

Began Operation: February 1, 1970.
Represented (legal): Schwartz, Woods & Miller.
Represented (engineering): Kessler & Gehman Associates Inc.
Personnel:
 Larry D. Miller, Executive Director.
 J. Judin, Production Manager.
 Herbert M. Jolly, Director of Engineering.
 Claudine McGee, Program Director.
 Maggie Gibson, Director of Business Services.

WMAW-TV
Meridian
Ch. 14

Licensee: Mississippi Authority for ETV.
Studio: See WMPN-TV, Jackson.
Telephone: 601-982-6565. **Fax:** 601-982-6311.

Technical Facilities: Channel No. 14 (470-476 MHz). Authorized power: 550-kw visual, 121-kw aural. Antenna: 1210-ft. above av. terrain, 1068-ft. above ground, 1698-ft. above sea level.

Latitude	32°	08'	18"
Longitude	89°	05'	36"

Transmitter: 5.5-mi. W of Rose Hill.
Satellite Earth Station: Andrew, 10-meter C-band; Collins, Scientific-Atlanta receivers.
Ownership: Mississippi Authority for ETV.
Began Operation: January 14, 1972.
Personnel: See WMPN-TV, Jackson.

WMAB-TV
Mississippi State
Ch. 2

Licensee: Mississippi Authority for ETV.
Studio: See WMPN-TV, Jackson.
Telephone: 601-982-6565. **Fax:** 601-982-6311.

Technical Facilities: Channel No. 2 (54-60 MHz). Authorized power: 100-kw visual, 22-kw aural. Antenna: 1250-ft. above av. terrain, 1091-ft. above ground, 1769-ft. above sea level.

Latitude	33°	21'	07"
Longitude	89°	08'	56"

Transmitter: 2.75-mi. NNE of Ackerman, MS.
Ownership: Mississippi Authority for ETV.
Began Operation: July 4, 1971.
Personnel: See WMPN-TV, Jackson.

WMAV-TV
Oxford
Ch. 18

Licensee: Mississippi Authority for ETV.
Studio: See WMPN-TV, Jackson.
Telephone: 601-982-6565. **Fax:** 601-982-6311.

Technical Facilities: Channel No. 18 (494-500 MHz). Authorized power: 1100-kw max. visual. Antenna: 1388-ft. above av. terrain, 1283-ft. above ground, 1745-ft. above sea level.

Public/ETV Stations—Mississippi

Latitude	34°	17'	26"
Longitude	89°	42'	24"

Transmitter: 12-mi. WSW of Oxford.

Ownership: Mississippi Authority for ETV.

Began Operation: May 19, 1972.

Personnel: See WMPN-TV, Jackson.

Missouri

KOZJ

Joplin

Ch. 26

Licensee: Ozark Public Telecommunications Inc., 821 N. Washington St., Box 21, Springfield, MO 65802.

Studio: Southern State College, Joplin, MO 64801.

Telephone: 417-865-2100.

Technical Facilities: Channel No. 26 (542-548 MHz). Authorized power: 51.3-kw visual, 19.19-kw aural. Antenna: 933-ft. above av. terrain, 850-ft. above ground, 1900-ft. above sea level.

Latitude	37°	04'	36"
Longitude	94°	32'	10"

Holds CP for change to 824.1-kw max. visual, 928-ft. above av. terrain, 846-ft. above ground, 1896-ft. above sea level, transmitter to 1928 W. 13th St. BPET-930108KF.

Requests CP for change 958-ft. above av. terrain, 873-ft. above ground, 1923-ft. above sea level. BPET-950717KF.

Transmitter: KODE-TV transmitter site, Joplin.

Ownership: Ozark Public Telecommunications Inc. Bill Camer, Chmn.

Began Operation: June 1, 1986.

Represented (legal): Dow, Lohnes & Albertson.

Represented (engineering): D. L. Markley & Associates.

Personnel:

Miff Dikeman, Station Manager.

KCPT

Kansas City

Ch. 19

Licensee: Public TV 19 Inc., 125 E. 31st St., Kansas City, MO 64108.

Studio: 125 E. 31st St., Kansas City, MO 64108.

Telephone: 816-756-3580. Fax: 816-931-2500. E-mail: tv19@llkcp.kcpt.org

Web Site: <http://www.kcpt.org>

Technical Facilities: Channel No. 19 (500-506 MHz). Authorized power: 1042-kw max. & 673-kw horizontal visual, 104.2-kw max. & 67.3-kw horizontal aural. Antenna: 1165-ft. above av. terrain, 1222-ft. above ground, 2049-ft. above sea level.

Latitude	39°	04'	59"
Longitude	94°	28'	49"

Holds CP for change to 1137.6-kw max. visual. BPET-860813KE.

Transmitter: 2100 Stark St., Kansas City.

Satellite Earth Station: Collins, 10-meter.

Ownership: Public TV 19 Inc.

Began Operation: March 22, 1961.

Represented (legal): Dow, Lohnes & Albertson.

A-1306

Personnel:

William T. Reed, President & Chief Executive Officer.

David Welsh, Vice President, Broadcasting.

John Long, Vice President, Engineering.

Michael Connet, Vice President, Education.

Warren Mans, Vice President, Marketing & Development.

Diana Mansell, Director, Financing.

KMOS-TV

Sedalia-Warrensburg

Ch. 6

Licensee: Central Missouri State University, Warrensburg, MO 64093.

Studio: Wood Bldg., CMSU Campus, Warrensburg, MO 64093.

Telephone: 816-543-4155. Fax: 816-543-8863.

Technical Facilities: Channel No. 6 (82-88 MHz). Authorized power: 100-kw max. & 97.7-kw horizontal visual, 22-kw aural. Antenna: 770-ft. above av. terrain, 797-ft. above ground, 1627-ft. above sea level.

Latitude	38°	44'	47"
Longitude	93°	16'	30"

Transmitter: 2.4-mi. NW of Sedalia.

Multichannel TV Sound: Stereo only.

Satellite Earth Station: Collins, 10-meter; Collins receivers.

FM Affiliate: KCMW-FM, 100-kw, 90.9 MHz (No. 215), 410-ft.

Ownership: Central Missouri State U. Board of Regents.

Began Operation: July 8, 1954 as commercial station. Sale to Jefferson Television Co. (KRCG, Jefferson City) approved by FCC July 26, 1961. Sale to Cook Paint & Varnish Co. by Milton J. Hinlein and associates approved by FCC December 23, 1958 (Television Digest, Vol. 14:50). For sale to Mid-America TV by Jefferson Television, see KRCG, Jefferson City, MO. Sale to present owner approved by FCC June 28, 1978.

Represented (legal): Fisher Wayland Cooper Leader & Zaragoza L.L.P.

Represented (engineering): D. L. Markley & Associates Inc.

Personnel:

Donald W. Peterson, Director of Broadcasting Services.

Janelle Sellman, Business Manager.

Michael O'Keefe, Program Services Manager.

Dan Davis, Chief Engineer.

Roy Millen, Producer.

Fred Hunt, Operations Coordinator.

Mark A. Pearce, Underwriting Coordinator.

Twyla Lozano, Public Information & Traffic.

KOZK

Springfield

Ch. 21

Licensee: Ozark Public Television, Box 21, Springfield, MO 65801.

Studio: 821 N. Washington St., Springfield, MO 65802.

Telephone: 417-865-2100.

Technical Facilities: Channel No. 21 (512-518 MHz). Authorized power: 1410-kw max. & 537-kw horizontal visual, 141-kw max. & 53.7-kw horizontal aural. Antenna: 1790-ft. above av. terrain, 1665-ft. above ground, 3574-ft. above sea level.

Latitude	37°	13'	08"
Longitude	92°	56'	56"

Transmitter: State Hwy. FF, near Fordland.

Satellite Earth Station: Collins, 10-meter.

Ownership: Ozark Public Telecommunications Inc. Bill Camer, Chmn.

Began Operation: January 20, 1975.

Represented (legal): Dow, Lohnes & Albertson.

Personnel:

George Freeman, President & General Manager.
 William Ellis, Director of Engineering.
 Allen Weatherly, Program Director.

KETC
St. Louis
 Ch. 9

Licensee: St. Louis Regional Educational & Public TV Commission, 6996 Millbrook Blvd., St. Louis, MO 63130.

Studio: 6996 Millbrook Blvd., St. Louis, MO 63130.

Telephone: 314-725-2460. **Fax:** 314-725-0677.

Technical Facilities: Channel No. 9 (186-192 MHz). Authorized power: 295-kw visual, 29.5-kw aural. Antenna: 1078-ft. above av. terrain, 1073-ft. above ground, 1648-ft. above sea level.

Latitude	38°	28'	56"
Longitude	90°	23'	53"

Transmitter: Hageman & Butler Hill Rd.

Multichannel TV Sound: Stereo only.

Satellite Earth Station: Collins, 10-meter; Collins receivers.

Ownership: St. Louis Regional Educational & Public TV Commission. Milton Wilkins, Chmn.; Stephen Loeb, Vice Chmn.; Sally Johnston, Secy.; Michael Scharf, Treas.

Began Operation: September 20, 1954.

Represented (legal): Dow, Lohnes & Albertson.

Personnel:

Michael Hardgrove, President & Chief Executive Officer.
 Ted Garcia, Executive Vice President & Chief Operating Officer.
 Thomas Jackson, Senior Vice President, Development.
 Wilma R. Matta, Vice President, Administration & Chief Financial Officer.

Montana

KUSM
Bozeman
 Ch. 9

Licensee: Montana State University, President's Office, Bozeman, MT 59717.

Studio: Visual Communications Bldg., MSU, Bozeman, MT 59717.

Telephone: 406-994-3437. **Fax:** 406-994-2893.

Technical Facilities: Channel No. 9 (186-192 MHz). Authorized power: 3.3-kw visual, 0.34-kw aural. Antenna: Minus 340-ft. above av. terrain, 141-ft. above ground, 5009-ft. above sea level.

Latitude	45°	40'	00"
Longitude	111°	03'	10"

Transmitter: Hedges Hall South, MSU campus.

Satellite Earth Station: Transmit/receive Satcom Technologies, 5-meter Ku-band; M/A-Com, Scientific-Atlanta receivers.

Ownership: Montana State University.

Began Operation: October 1, 1984.

Personnel:

Jack Hyypya, Station Manager.
 Ronn Guestson, Program Director.
 Joe Pastori, Promotion Director.
 Ardyce Jaffe, Business Manager.
 Dean Lawver, Chief Engineer.

Nebraska

KTNE-TV
Alliance
 Ch. 13

(Satellite of separately-owned KUON-TV, Lincoln, NE)

Licensee: Nebraska Educational Telecommunications Commission.

Studio: See KUON-TV, Lincoln.

Telephones: 402-472-3611; 308-262-1138. **Fax:** 402-472-1785.

E-mail: net@unlinfo.unl.edu

Technical Facilities: Channel No. 13 (210-216 MHz). Authorized power: 316-kw visual, 31.6-kw aural. Antenna: 1542-ft. above av. terrain, 1499-ft. above ground, 5749-ft. above sea level.

Latitude	41°	50'	24"
Longitude	103°	03'	18"

Transmitter: 4.5-mi. ESE of Angora, NE.

Multichannel TV Sound: Stereo and separate audio program.

Satellite Earth Station: Vertex, 7.2-meter C-band.

FM Affiliate: KTNE-FM 91.1 MHz.

Ownership: Nebraska Educational Telecommunications Commission. See KYNE-TV, Omaha.

Began Operation: September 7, 1966.

Represented (legal): Dow, Lohnes & Albertson.

Personnel:

William Clark, Transmitter Supervisor.

KMNE-TV
Bassett
 Ch. 7

(Satellite of separately-owned KUON-TV, Lincoln, NE)

Licensee: Nebraska Educational Telecommunications Commission.

Studio: See KUON-TV, Lincoln.

Telephone: 402-684-3850. **Fax:** 402-472-1785.

Technical Facilities: Channel No. 7 (174-180 MHz). Authorized power: 316-kw visual, 31.6-kw aural. Antenna: 1487-ft. above av. terrain, 1474-ft. above ground, 4000-ft. above sea level.

Latitude	42°	20'	04.70"
Longitude	99°	29'	01.10"

Transmitter: 17-mi. S & 2-mi. E of Bassett.

FM Affiliate: KMNE-FM, 90.3 MHz.

Ownership: Nebraska Educational Telecommunications Commission. See KYNE-TV, Omaha.

Began Operation: September 1, 1967.

Represented (legal): Dow, Lohnes & Albertson.

Personnel:

Richard Nelson, Transmitter Supervisor.

KHNE-TV
Hastings
 Ch. 29

(Satellite of separately-owned KUON-TV, Lincoln, NE)

Licensee: Nebraska Educational Telecommunications Commission.

Public/ETV Stations—Nebraska

Studio: See KUON-TV, Lincoln.

Telephone: 402-694-3970. **Fax:** 402-472-1785.

Technical Facilities: Channel No. 29 (560-566 MHz). Authorized power: 1568-kw visual, 156.8-kw aural. Antenna: 1216-ft. above av. terrain, 1238-ft. above ground, 3049-ft. above sea level.

Latitude	40°	46'	16.50"
Longitude	98°	05'	21.90"

Transmitter: 3.5-mi. E of Giltner, NE.

Multichannel TV Sound: Stereo and separate audio program.

Satellite Earth Station: Vertex, 7.2-meter C-band; Standard Electronics receivers.

FM Affiliate: KHNE-FM 89.1 MHz.

Ownership: Nebraska Educational Telecommunications Commission. See KYNE-TV, Omaha.

Began Operation: November 18, 1968.

Personnel:

William Strong, Transmitter Supervisor.

KLNE-TV

Lexington

Ch. 3

(Satellite of separately-owned KUON-TV, Lincoln, NE)

Licensee: Nebraska Educational Telecommunications Commission.

Studio: See KUON-TV, Lincoln.

Telephones: 308-337-2311; 402-472-3611. **Fax:** 402-472-1785.

Technical Facilities: Channel No. 3 (60-66 MHz). Authorized power: 100-kw visual, 10-kw aural. Antenna: 1062-ft. above av. terrain, 1065-ft. above ground, 3449-ft. above sea level.

Latitude	40°	23'	05"
Longitude	99°	27'	30"

Transmitter: 6-mi. SW of Holdrege, NE on U.S. Rte. 6.

Multichannel TV Sound: Stereo and separate audio program.

Satellite Earth Station: Vertex, 7.2-meter C-band; Standard Electronics receivers.

FM Affiliate: KLNE-FM, 88.7 MHz.

Ownership: Nebraska Educational Telecommunications Commission. See KYNE-TV, Omaha.

Began Operation: September 6, 1965.

Personnel:

Robert Sander, Transmitter Supervisor.

KUON-TV

Lincoln

Ch. 12

Licensee: University of Nebraska, Box 83111, Lincoln, NE 68501.

Studio: 1800 N. 33rd, Lincoln, NE 68503.

Telephone: 402-472-3611. **Fax:** 402-472-1785.

Technical Facilities: Channel No. 12 (204-210 MHz). Authorized power: 316-kw visual, 31.6-kw aural. Antenna: 825-ft. above av. terrain, 874-ft. above ground, 2049-ft. above sea level.

Latitude	41°	08'	18.10"
Longitude	96°	27'	19.20"

Transmitter: 1.25-mi. W, 3-mi. N of Memphis, NE.

Satellite Earth Stations: Transmit/receive Andrew, 10-meter C-band; Vertex, 8.1-meter Ku-band; Vertex, 10-meter C-band; Andrew, 5.6-meter Ku-band; Scientific-Atlanta, Standard Components receivers.

FM Affiliate: KUCV, 18.5-kw, 90.9 MHz.

Ownership: University of Nebraska. KUON-TV is repeated by the separately-owned stations licensed to the Nebraska Educational Telecommunications Commission.

Began Operation: November 1, 1954.

Represented (legal): Dow, Lohnes & Albertson; Cline, Williams, Wright & Johnson (Lincoln).

Personnel:

Jack G. McBride, Network General Manager.

Ron Hull, Associate General Manager.

Lee Rockwell, Assistant General Manager, Educational Telecommunications.

Steve Lenzen, National Sales Manager.

William R. Ramsay, Director, Engineering & Technical Services.

Bill Ganzel, News Director.

Gene Bunge, Program Director.

Lamoine Cacek, Videotape Librarian.

Verle Finke, Production & Operations Manager.

Kathryn Stephens, Promotion Director.

Oon Gill, Development Director.

Paul Sautter, Transmitter Supervisor.

Lisa Good, Underwriting Manager.

KRNE-TV

Merriman

Ch. 12

(Satellite of separately-owned KUON-TV, Lincoln, NE)

Licensee: Nebraska Educational Telecommunications Commission.

Studio: See KUON-TV, Lincoln.

Telephone: 308-684-3300.

Technical Facilities: Channel No. 12 (204-210 MHz). Authorized power: 316-kw visual, 31.6-kw aural. Antenna: 1066-ft. above av. terrain, 1029-ft. above ground, 4567-ft. above sea level.

Latitude	42°	40'	37.90"
Longitude	101°	42'	35.50"

Transmitter: 17-mi. S of Merriman.

Multichannel TV Sound: Stereo and separate audio program.

FM Affiliate: KRNE-FM 91.5 MHz.

Ownership: Nebraska Educational Telecommunications Commission. See KYNE-TV, Omaha.

Began Operation: December 9, 1968.

Personnel:

Richard Byram, Transmitter Supervisor.

KXNE-TV

Norfolk

Ch. 19

(Satellite of separately-owned KUON-TV, Lincoln, NE)

Licensee: Nebraska Educational Telecommunications Commission.

Studio: See KUON-TV, Lincoln.

Telephone: 402-585-4537. **Fax:** 402-472-1785.

Technical Facilities: Channel No. 19 (500-506 MHz). Authorized power: 1700-kw max. visual, 170-kw max. aural. Antenna: 1142-ft. above av. terrain, 1053-ft. above ground, 2835-ft. above sea level.

Latitude	42°	14'	15"
Longitude	97°	16'	41"

Transmitter: Hwy. 98, 5-mi. SW of Carroll.

Multichannel TV Sound: Stereo and separate audio program.

Satellite Earth Station: Vertex, 7.2-meter C-band; Standard Components receivers.

FM Affiliate: KXNE-FM 89.3 MHz.

Ownership: Nebraska Educational Telecommunications Commission. See KYNE-TV, Omaha.

Began Operation: November 10, 1967.

Personnel:
Tom Guillian, Transmitter Supervisor.

KPNE-TV

North Platte

Ch. 9

(Satellite of separately-owned KUON-TV, Lincoln)

Licensee: Nebraska Educational Telecommunications Commission.

Studio: See KUON-TV, Lincoln.

Telephone: 308-386-4415.

Technical Facilities: Channel No. 9 (186-192 MHz). Authorized power: 316-kw visual, 31.6-kw aural. Antenna: 1020-ft. above av. terrain, 1006-ft. above ground, 4216-ft. above sea level.

Latitude	41°	01'	21"
Longitude	101°	09'	13"

Transmitter: Rte. 25, 11-mi. S of Sutherland, NE.

Satellite Earth Station: Vertex, 7.2-meter C-band; Standard Components receivers.

FM Affiliate: KPNE-FM 91.7 MHz.

Ownership: Nebraska Educational Telecommunications Commission. See KYNE-TV, Omaha.

Began Operation: September 12, 1966.

Personnel:
Robert Olson, Transmitter Supervisor.

KYNE-TV

Omaha

Ch. 26

Licensee: Nebraska Educational Telecommunications Commission,

Studio: U. of Nebraska at Omaha campus, Omaha

Telephones: 402-554-2516; 402-472-3611.

Technical Facilities: Channel No. 26 (542-548 MHz). Authorized power: 520.36-kw visual, 52.04-kw aural. Antenna: Circularly polarized, 425-ft. above av. terrain, 395-ft. above ground, 1546-ft. above sea level.

Latitude	41°	15'	28"
Longitude	96°	00'	32"

Transmitter: U. of Nebraska at Omaha campus.

Ownership: Nebraska Educational Telecommunications Commission. Dr. Vance Rogers, Chmn.; Jack McBride, Secy.-Treas.

Began Operation: October 19, 1965.

Personnel:
Howard Lowe, General Manager.
Barry Anderson, Development Director.
Larry Hanson, Transmitter Supervisor.

Nevada

KL VX

Las Vegas

Ch. 10

Licensee: Clark County School District, 2832 E. Flamingo Rd., Las Vegas, NV 89121.

Studio: 4210 Channel 10 Dr., Las Vegas, NV 89119.

Telephone: 702-737-1010.

Technical Facilities: Channel No. 10 (192-198 MHz). Authorized power: 294-kw visual, 35.5-kw aural. Antenna: 1220-ft. above av. terrain, 176-ft. above ground, 3526-ft. above sea level.

Latitude	36°	00'	28"
Longitude	115°	00'	22"

Transmitter: 2-mi. SW of Henderson, NV.

Multichannel TV Sound: Stereo and separate audio program.

Satellite Earth Stations: Transmit/receive Vertex, 6.1-meter Ku-band; Andrew, 6.1-meter Ku-band; Andrew, 10-meter C-band; Collins receivers.

Ownership: Clark County School District.

Began Operation: March 25, 1968.

Represented (legal): Wiley, Rein & Fielding.

Represented (engineering): Hammett & Edison Inc.

Personnel:
Thomas Axtell, General Manager.
Martin Vodovoz, Chief Television Engineer.
Lee Winston, News & Production Manager.

KNPB

Reno

Ch. 5

Licensee: Channel 5 Public Broadcasting Inc., Box 14730, Reno, NV 89507.

Studio: College of Education Bldg., Evan St., Reno, NV 89507.

Telephone: 702-784-4555. Fax: 702-784-1438.

Technical Facilities: Channel No. 5 (76-82 MHz). Authorized power: 5.02-kw visual, 1-kw aural. Antenna: 465-ft. above av. terrain, 99-ft. above ground, 5506-ft. above sea level.

Latitude	39°	35'	01"
Longitude	119°	47'	52"

Transmitter: E peak of Red Peak, 4-mi. N of Reno Post Office.

Multichannel TV Sound: Stereo and separate audio program.

Satellite Earth Station: Vertex, 4.5-meter Ku-band.

Ownership: Channel 5 Public Broadcasting Inc.

Began Operation: September 29, 1983.

Represented (legal): Schwartz, Woods & Miller.

Personnel:
James R. Pagliarini, President & Chief Executive Officer.
Tom Werner, Chief Engineer.
Betsy Dickinson, Program Director.
Ron Smith, Marketing & Development Director.
Curt Daniels, Production Manager.

Public/ETV Stations—New Hampshire

New Hampshire

WENH

Durham

Ch. 11

Licensee: University of New Hampshire, Box 1100, Durham, NH 03824.

Studio: Broadcast Center, Mast Rd., Durham, NH 03824.

Telephone: 603-868-1100. Fax: 603-868-7552.

Technical Facilities: Channel No. 11 (198-204 MHz). Authorized power: 316-kw visual, 36.1-kw aural. Antenna: 993-ft. above av. terrain, 447-ft. above ground, 1561-ft. above sea level.

Latitude	43°	10'	33"
Longitude	71°	12'	29"

Transmitter: Saddleback Mountain, Deerfield, NH.

Multichannel TV Sound: Stereo and separate audio program.

Satellite Earth Stations: Andrew, 10-meter C-band; Vertex, 6.1-meter Ku-band; Vertex, 8.1-meter; Drake, Scientific-Atlanta, Standard Components receivers.

News Service: AP.

Ownership: University of New Hampshire. Dale F. Nitzschke, Pres.

Began Operation: July 6, 1959.

Represented (legal): Schwartz, Woods & Miller.

Personnel:

John Swope, Interim General Manager.

Stephen Baker, Director of Finance.

John Wackman, Senior Producer/Director.

Linda Burroughs, Development Director.

Marc Djessner, Production Manager.

Bob Ross, Director of Engineering.

Mary Ann Waller, Director of Broadcasting.

WEKW-TV

Keene

Ch. 52

Licensee: University of New Hampshire, Box 1100, Durham, NH 03824.

Studio: See WENH, Durham.

Telephone: 603-868-1100. Fax: 603-868-7552.

Technical Facilities: Channel No. 52 (698-704 MHz). Authorized power: 60.3-kw max. visual, 6.03-kw aural. Antenna: 1080-ft. above av. terrain, 476-ft. above ground, 1993-ft. above sea level.

Latitude	43°	02'	00"
Longitude	72°	22'	04"

Holds CP for change to 94.5-kw max. visual. BPET-890803KE.

Transmitter: Dery Hill, 8-mi. NNW of Keene.

Ownership: University of New Hampshire.

Began Operation: May 21, 1968.

Personnel: See WENH, Durham.

WLED-TV

Littleton

Ch. 49

(Satellite of WENH, Durham, NH)

Licensee: University of New Hampshire, Box 1100, Durham, NH 03824.

Studio: See WENH, Durham.

A-1310

Telephone: 603-868-1100. Fax: 603-868-7552.

Technical Facilities: Channel No. 49 (680-686 MHz). Authorized power: 94-kw visual, 9.4-kw aural. Antenna: 1285-ft. above av. terrain, 443-ft. above ground, 2426-ft. above sea level.

Latitude	44°	21'	14"
Longitude	71°	44'	23"

Transmitter: 3.8-mi. NE of Littleton-Mann Hill.

Ownership: University of New Hampshire.

Began Operation: February 8, 1968.

Personnel: See WENH, Durham.

New Jersey

WNJS

Camden

Ch. 23

Licensee: New Jersey Public Bcstg. Authority, Front & Stockton Sts., CN 777, Trenton, NJ 08625-0777.

Studio: See WNJT, Trenton.

Telephone: 609-777-5000. Fax: 609-633-2920.

Technical Facilities: Channel No. 23 (524-530 MHz). Authorized power: 2323-kw max. & 813-kw horizontal visual, 361.4-kw max. & 126-kw horizontal aural. Antenna: 890-ft. above av. terrain, 937-ft. above ground, 1049-ft. above sea level.

Latitude	39°	43'	41"
Longitude	74°	50'	39"

Transmitter: Church Ave. N of Chew Rd., Waterford Works, Waterford Twp.

Multichannel TV Sound: Stereo and separate audio program.

Ownership: New Jersey Public Broadcasting Authority.

Began Operation: October 23, 1972.

Personnel: See WNJT, Trenton.

WNJN

Montclair

Ch. 50

Licensee: New Jersey Public Bcstg. Authority.

Studio: See WNJT, Trenton.

Telephone: 609-777-5000. Fax: 609-633-2920.

Technical Facilities: Channel No. 50 (686-692 MHz). Authorized power: 2094-kw max. & 882.9-kw horizontal visual, 314-kw max. & 132.4-kw horizontal aural. Antenna: 803-ft. above av. terrain, 656-ft. above ground, 1049-ft. above sea level.

Latitude	40°	51'	53"
Longitude	74°	12'	03"

Transmitter: Montclair State College, Little Falls.

Multichannel TV Sound: Stereo and separate audio program.

Ownership: New Jersey Public Broadcasting Authority.

Began Operation: June 2, 1973.

Represented (legal): Schwartz, Woods & Miller.

Personnel: See WNJT, Trenton.

WNJB
New Brunswick
Ch. 58

Licensee: New Jersey Public Bcstg. Authority.

Studio: See WNJT, Trenton.

Telephone: 609-777-5000. Fax: 609-633-2920.

Technical Facilities: Channel No. 58 (734-740 MHz). Authorized power: 1320-kw max. visual, 198-kw max. aural. Antenna: 726-ft. above av. terrain, 375-ft. above ground, 923-ft. above sea level.

Latitude	40°	37'	17"
Longitude	74°	30'	15"

Transmitter: 7 Geiger Lane, Warren Twp.

Multichannel TV Sound: Stereo and separate audio program.

Ownership: New Jersey Public Broadcasting Authority.

Began Operation: June 2, 1973.

Personnel: See WNJT, Trenton.

WNJT
Trenton
Ch. 52

Licensee: New Jersey Public Bcstg. Authority, CN 777, Front & Stockton Sts., Trenton, NJ 08625-0777.

Studios: Front & Stockton Sts., CN 777, Trenton, NJ 08625-0777; 50 Park Place, Newark, NJ 07102.

Telephone: 609-530-5252. Fax: 609-533-2912. E-mail: 75453.2155@compuserve.com

Technical Facilities: Channel No. 52 (698-704 MHz). Authorized power: 1950-kw max. visual, 288-kw max. aural. Antenna: 889-ft. above av. terrain, 932-ft. above ground, 1004-ft. above sea level.

Latitude	40°	16'	58"
Longitude	74°	41'	11"

Transmitter: 3260 Brunswick Pike, Rte. 1, Lawrence Twp.

Multichannel TV Sound: Stereo and separate audio program.

Satellite Earth Stations: Andrew, 10-meter C-band; Microdyne, 4.5-meter Ku & C-band; Chapparral, Standard Communications receivers.

News Services: AP, Dow Jones, National Business Wire.

Ownership: New Jersey Public Broadcasting Authority. Joseph Montouro, Chmn.

Began Operation: April 5, 1971.

Represented (legal): Schwartz, Woods & Miller.

Personnel:

- Elizabeth G. Christopherson, Executive Director & Chief Executive Officer.
- William Jobs, Acting General Manager.
- Debby Kotch, Acting Vice President of the NJN Foundation.
- Eric Luskin, Acting Director of Programming.
- Laurence Cocco, Deputy Director, Educational Technology.
- Larry H. Will, Acting Director, Engineering.
- Michael Fairhurst, Acting Director, News & Public Affairs.
- Stan Fleming, Director, Physical Plant & Assets.
- Beatrice Jones, Equal Opportunity Employment Officer.
- Kurt Hoenigsberg, Acting Director of Underwriting.
- Sandra Lanman, Director of Communications.
- Jerry Rice, Deputy Director, Finance & Administration.

New Mexico

KAZQ
Albuquerque
Ch. 32

Licensee: Alpha-Omega Bcstg. of Albuquerque Inc., 4501 Montgomery NE, Albuquerque, NM 87109.

Studio: 4501 Montgomery NE, Albuquerque, NM 87110.

Telephone: 505-884-8355. Fax: 505-883-1229.

Technical Facilities: Channel No. 32 (578-584 MHz). Authorized power: 41.18-kw max. visual, 1.72-kw max. aural. Antenna: 4057-ft. above av. terrain, 61-ft. above ground, 10,682-ft. above sea level.

Latitude	35°	12'	51"
Longitude	106°	27'	01"

Transmitter: Sandia Crest, Albuquerque.

Ownership: Alpha-Omega Broadcasting of Albuquerque Inc.

Began Operation: October 12, 1987.

Represented (legal): John H. Midlen Jr.

Represented (engineering): RJ Communications.

Personnel:

- Raymond L. Franks Jr., President.
- Brenton Franks, General Manager.
- Rob Rumseyer, Chief Engineer.
- Ron Romero, Promotion Director.

KNME-TV
Albuquerque
Ch. 5

Licensee: Regents of U. of New Mexico & Board of Education of the City of Albuquerque, Albuquerque, NM 87102.

Studio: 1130 University Blvd. NE, Albuquerque, NM 87102. joe.knmel.unm.edu

Telephone: 505-277-2121. Fax: 505-277-2191. E-mail: joe.knmel.unm.edu

Technical Facilities: Channel No. 5 (76-82 MHz). Authorized power: 26.9-kw visual, 3.95-kw aural. Antenna: 4230-ft. above av. terrain, 199-ft. above ground, 10,839-ft. above sea level.

Latitude	35°	12'	44"
Longitude	106°	26'	57"

Transmitter: Sandia Crest, 13-mi. NE of Albuquerque.

Satellite Earth Stations: Andrew, 4.6-meter Ku-band; SatCom, 9.2-meter C-band; Vertex, 8.1-meter Ku-band; Microdyne, Scientific-Atlanta, Standard Agile Omni receivers.

Ownership: Regents of the University of New Mexico & Board of Education of the City of Albuquerque.

Began Operation: May 1, 1958.

Represented (legal): Dow, Lohnes & Albertson.

Personnel:

- Jon Cooper, General Manager.
- John Morand, Director of Engineering.
- Shirley Casados, Program Director.
- Joan Rebecchi, Advertising & Promotion Manager.
- Joe Miera, Director, Business Affairs.
- Martha Day, Development Manager.

KRWG-TV

Las Cruces

Ch. 22

Licensee: Regents of New Mexico State University, Box 30001, Las Cruces, NM 88003.

Studio: New Mexico State U., Dept. TV 22, Las Cruces, NM 88003.

Telephone: 505-646-2222. **Fax:** 505-646-1924. **E-mail:** rsalak@nmsu.edu

Technical Facilities: Channel No. 22 (518-524 MHz). Authorized power: 1450-kw visual, 145-kw aural. Antenna: 450-ft. above av. terrain, 403-ft. above ground, 4847-ft. above sea level.

Latitude	32°	15'	23.80"
Longitude	106°	58'	33.70"

Transmitter: 0.5-mi. S of U.S. Hwy. 70-80, 12-mi. W of Las Cruces.

Satellite Earth Station: Collins, 10-meter Ku & C-band; Standard Communications receivers.

News Service: AP.

Ownership: Regents of New Mexico State University.

Began Operation: June 29, 1973.

Represented (legal): Dow, Lohnes & Albertson.

Personnel:

- Ronald Salak, General Manager.
- Carl Natone, Chief Engineer.
- Gary Worth, News Director.
- James Ficklin, Program Manager.
- Edith Treadwell, Creative Services Director.
- Nancy Kosik, Development Director.
- J. D. Jarvis, Production Manager.

KENW

Portales

Ch. 3

Licensee: Regents of Eastern New Mexico University, KENW, Portales, NM 88130.

Studio: Eastern New Mexico U. Campus, Portales, NM 88130.

Telephone: 505-562-2112. **Fax:** 505-562-2590. **E-mail:** ryand@znavms.enmu.edu

Technical Facilities: Channel No. 3 (60-66 MHz). Authorized power: 100-kw visual, 20-kw aural. Antenna: 1150-ft. above av. terrain, 1083-ft. above ground, 5549-ft. above sea level.

Latitude	33°	33'	18.50"
Longitude	103°	39'	02.70"

Transmitter: Approx. 10-mi. N of Caprock, NM.

Satellite Earth Station: Collins, 10-meter; Microdyne, Rockwell receivers.

News Service: CNN.

Ownership: Eastern New Mexico University. Gari Fails, Chmn., Board of Regents; Dr. Everett Frost, Pres.

Began Operation: September 1, 1974.

Personnel:

- Duane W. Ryan, Director of Broadcasting.
- Jim Zupancic, Associate Director of Broadcasting & Business Manager.
- John Johnson, Director of Broadcast Engineering.
- Clyde R. Powell, Director of Instructional Television.
- Rick Iler, News Director.
- Linda Stefanovic, Program Director.
- Sheryl Borden, Marketing Director.
- Jan Smartnick, Development Director.
- Don Criss, Community Relations & Production Director.

New York

WMHQ

Albany-Schenectady

Ch. 45

Licensee: WMHT Educational Telecommunications, 17 Fern Ave., Schenectady, NY 12306.

Studio: See WMHT, Schenectady-Albany, NY.

Telephone: 518-356-1700. **Fax:** 518-356-0173.

Technical Facilities: Channel No. 45 (656-662 MHz). Authorized power: 2950-kw max. visual, 295-kw max. aural. Antenna: 1110-ft. above av. terrain, 151-ft. above ground, 1961-ft. above sea level.

Latitude	42°	37'	37"
Longitude	74°	00'	40"

Transmitter: 0.2-mi. W of Pinnacle Rd., approx. 1-mi. S of intersection with Beaver Dam Rd.

Satellite Earth Stations: Andrew, 10-meter; Comtech, 3.8-meter; Scientific-Atlanta, Standard Agile Omni receivers.

FM Affiliate: WHMT-FM, 11-kw, 89.1 MHz (No. 206), 915 ft.

News Service: AP.

Ownership: WMHT Educational Telecommunications.

Began Operation: December 3, 1984 as commercial station. Sale of control to U. Bertram Ellis Jr. approved by FCC July 3, 1986 but not consummated. Sale by Union Street Video Inc., Debtor-in-Possession, to present owner approved by FCC July 24, 1987 (Television Digest, Vol 27:22). Suspended operation July 31, 1991. Resumed operation September 27, 1993.

Represented (legal): Schwartz, Woods & Miller.

Personnel: See WMHT, Schenectady-Albany-Troy.

WSKG

Binghamton

Ch. 46

Licensee: WSKG Public Telecommunications Council, Box 3000, Binghamton, NY 13902.

Studio: 601 Gates Rd., Vestal, NY 13850.

Telephone: 607-729-0100. **Fax:** 607-729-7328.

Technical Facilities: Channel No. 46 (662-668 MHz). Authorized power: 600-kw visual, 60-kw aural. Antenna: 1230-ft. above av. terrain, 934-ft. above ground, 2559-ft. above sea level.

Latitude	42°	03'	22"
Longitude	75°	56'	33"

Transmitter: Ingraham Hill Rd., Binghamton, NY.

Satellite Earth Stations: Andrew, 4.5-meter C-band; Comtech, 3.8-meter C-band; Standard Communications, Texscan receivers.

FM Affiliate: WSKG-FM, 10-kw, 89.3 MHz (No. 207), 942-ft.

News Services: AP, NPR.

Ownership: WSKG Public Telecommunications Council. Katherine Fitzgerald, Chmn.

Began Operation: May 12, 1968.

Represented (legal): Dow, Lohnes & Albertson.

Personnel:

- Michael Ziegler, President & Chief Executive Officer.
- Manfred Edwards, Senior Vice President & Chief Financial Officer.
- June M. Smith, Senior Vice President & Chief Operating Officer.
- Susan Lee, Vice President, Development.
- Faith Rogow, Director, Education & Community Outreach.

Mark Polovick, Associate Vice President, Engineering.
Gary Reinbolt, Associate Vice President, Operations.
Alan Knight, Manager of Corporate Communications.
Peter Iglinski, News Coordinator.
Donna Hill, Director of Radio Broadcasting.

WNED-TV

Buffalo

Ch. 17

Licensee: Western New York Public Bcstg. Association, Box 1263, Buffalo, NY 14240-1263.

Studio: Horizons Plaza, Buffalo, NY 14202.

Telephone: 716-845-7000. **Fax:** 716-845-7036.

Technical Facilities: Channel No. 17 (488-494 MHz). Authorized power: 2500-kw max. & 1778-kw horizontal visual, 250-kw max. & 177.8-kw horizontal aural. Antenna: 999-ft. above av. terrain, 1008-ft. above ground, 1541-ft. above sea level.

Latitude	43°	01'	48"
Longitude	78°	55'	15"

Transmitter: 0.6-mi. NNE of intersection of Whitehaven & Harvey Rds., Grand Island.

Multichannel TV Sound: Stereo and separate audio program.

AM Affiliate: WNED, 5-kw, 970 kHz.

FM Affiliate: WNED-FM, 105-kw, 94.5 MHz (No. 233), 710-ft.

Ownership: Western New York Public Broadcasting Association. Robert M. Greene, Chmn.

Began Operation: March 30, 1959 under STA using facilities of off-air WBUF (Ch. 17) until May 29, 1959. Resumed operation October 19, 1959.

Represented (legal): Schwartz, Woods & Miller.

Represented (engineering): John F. X. Browne & Associates Inc.

Personnel:

J. Michael Collins, President & Chief Executive Officer.
Richard Daly, Senior Vice President.
Anthony P. Buttino, Vice President, Television Production.
Susan W. Hayes, Vice President, Development & Publicity.
Michael G. Sutton, Vice President, Finance & Business Affairs.
Paul Hartman, Vice President, Special Projects & Planning.
David R. Cady, Executive Producer.
Jonathan E. Herrington, Director of Engineering.
Dick Hanratty, Program Director.
Debra Beller, Promotion Director.
Peter Hall, Development Director.
Vanessa Robertson, Traffic Manager.

WNEQ-TV

Buffalo

Ch. 23

Licensee: Western New York Public Bcstg. Association, Box 1263, Buffalo, NY 14240.

Studio: See WNED-TV, Buffalo.

Mailing Address: Box 1263, Buffalo, NY 14240.

Telephone: 716-845-7000. **Fax:** 716-845-7036.

Technical Facilities: Channel No. 23 (524-530 MHz). Authorized power: 957-kw max. visual, 95.7-kw max. aural. Antenna: 1007-ft. above av. terrain, 1017-ft. above ground, 1582-ft. above sea level.

Latitude	43°	01'	48"
Longitude	78°	55'	15"

Transmitter: 0.6-mi. NNE of intersection of Whitehaven & Harvey Rds., Grand Island.

Satellite Earth Station: Andrew, 10-meter C-band; Scientific-Atlanta, Standard Communications receivers.

AM Affiliate: WNED, 970 kHz.

FM Affiliate: WNED-FM, 105 kw, 94.5 MHz (No. 233), 710-ft.

News Services: AP, UPI.

Ownership: Western New York Public Bcstg. Association.

Began Operation: May 13, 1987.

Represented (legal): Schwartz, Woods & Miller.

Personnel: See WNED-TV, Buffalo.

WLIW

Garden City

Ch. 21

Licensee: Long Island ETV Council Inc., 1425 Old Country Rd., Box 21, Plainview, NY 11803.

Studio: Channel 21 Dr., Plainview, NY 11803-5015.

Telephone: 516-367-2100. **Fax:** 516-454-8924.

Technical Facilities: Channel No. 21 (512-518 MHz). Authorized power: 1150-kw max. & 562-kw horizontal visual, 115-kw horizontal aural. Antenna: 400-ft. above av. terrain, 324-ft. above ground, 560-ft. above sea level.

Latitude	40°	47'	19"
Longitude	73°	27'	09"

Transmitter: Channel 21 Dr., Plainview.

Satellite Earth Station: Vertex, 6.1-meter Ku-band; Collins receivers.

Ownership: Long Island ETV Council Inc. Donald J. Stewart, Chmn.

Began Operation: January 14, 1969.

Represented (legal): Schwartz, Woods & Miller.

Represented (engineering): Aster Associates.

Personnel:

Terrel Cass, President & General Manager.
Christopher Funkhouser, Director of Programming.
Ronni Amster, Director of Development.
Lydia Coppola, Director of Finance.
Tom D'Agostino, Director of Engineering.
Laura Savini, Director of Community Relations.
Roy Hammond, Director of Production Projects.

WNYC-TV

New York

Ch. 31

Licensee: City of New York: WNYC Communications Group, 26th Floor, Municipal Bldg., 1 Centre St., New York, NY 10007.

Studio: Municipal Bldg., 1 Centre St., New York, NY 10007.

Telephone: 212-669-7800. **Fax:** 212-669-8986.

Technical Facilities: Channel No. 31 (572-578 MHz). Authorized power: 2800-kw visual, 280-kw aural. Antenna: 1560-ft. above av. terrain, 1584-ft. above ground, 1596-ft. above sea level.

Latitude	40°	42'	43"
Longitude	74°	00'	49"

Transmitter: One World Trade Center.

AM Affiliate: WNYC, 820 kHz.

FM Affiliate: WNYC-FM, 93.9 MHz.

News Services: AP, UPI.

Ownership: City of New York: WNYC Communications Group.

Began Operation: November 1, 1962.

Represented (legal): Arnold & Porter.

Public/ETV Stations—New York

Personnel:

Steve Bauman, President.
Ernie E. Dachel, Vice President, Engineering & Operations.
Marsha Hahn, Chief Financial Officer & Director of Administration.
David Sit, Managing Director, TV.
Linda Morgan, Managing Director, Development.
John Platt, Director, Marketing & Communications.
Ted Manekin, Director, Membership.
John McCrory, Managing Director, Leased Time Programming & Cable Relations.
Paola Panzica, Director, Human Resources.

WNYE-TV

New York

Ch. 25

Licensee: Board of Education of City of New York, 110 Livingston St., Brooklyn, NY.

Studio: 112 Tillary St., Brooklyn, NY 11201.

Telephone: 718-250-5800. Fax: 718-855-8863. E-mail: wnyemail@wnye.pbr.org

Technical Facilities: Channel No. 25 (536-542 MHz). Authorized power: 2432-kw max. visual. Antenna: 1295-ft. above av. terrain, 1289-ft. above ground, 1339-ft. above sea level.

Latitude	40°	44'	54"
Longitude	73°	59'	10"

Requests CP for change 658-kw max. visual, 709-ft. above av. terrain, 621-ft. above ground, 678-ft. above sea level, lat. 40°41' 21", long. 73°58'37", transmitter to 29 Fort Greene Place, Brooklyn. BPET-920804KL.

Transmitter: 350 5th Ave., Empire State Building.

FM Affiliate: WNYE, 20-kw, 91.5 MHz (No. 218), 415-ft.

Ownership: Board of Education of City of New York.

Began Operation: April 3, 1967.

Represented (legal): Arnold & Porter.

Represented (engineering): Moffet, Larson & Johnson Inc.

Personnel:

Frank Sobrino, General Manager.
Terence M. O'Driscoll, Director of Broadcasting.
Troy Holman, Chief Technical Supervisor.
Joseph DePersia, Program Manager.

WNET New York-Newark, NJ

Ch. 13

Licensee: Educational Bcstg. Corp., 356 W. 58th St., New York, NY 10019.

Studio: 356 W. 58th St., New York, NY 10019.

Telephone: 212-560-2000. Fax: 212-582-3297.

Technical Facilities: Channel No. 13 (210-216 MHz). Authorized power: 58.9-kw max. & 42.7-kw horizontal visual, 7.94-kw aural. Antenna: Circularly polarized, 1637-ft. above av. terrain, 1726-ft. above ground, 1738-ft. above sea level.

Latitude	40°	42'	43"
Longitude	74°	00'	49"

Transmitter: One World Trade Center.

Multichannel TV Sound: Stereo and separate audio program.

Satellite Earth Station: Transmit/receive Collins, 10-meter C-band; Rockwell receivers.

News Service: AP.

Ownership: Educational Broadcasting Corp.

Began Operation: September 16, 1962.

Represented (legal): Leventhal, Senter & Lerman.

Represented (engineering): Smith & Fisher.

A-1314

Personnel:

Dr. William F. Baker, President & Chief Executive Officer.
Thomas Conway, Vice President & Chief Financial Officer.
Ward Chamberlain, Vice President & Managing Director.
Ruth Ann Burns, Vice President, Director of Educational Resources Center.
Paula Kerger, Vice President, Development.
Phyllis Geller, Vice President, Programming.
Fred Cotton, Chief Engineer.
Edward Campo, Controller.

WNPI-TV

Norwood

Ch. 18

Licensee: St. Lawrence Valley ETV Council, 1056 Arsenal St., Watertown, NY 13601.

Studio: See WNPE-TV, Watertown.

Telephone: 315-782-3142. Fax: 315-782-2491.

Technical Facilities: Channel No. 18 (494-500 MHz). Authorized power: 666-kw max. & 556-kw horizontal visual, 100-kw max. & 83.4-kw horizontal aural. Antenna: 797-ft. above av. terrain, 732-ft. above ground, 1965-ft. above sea level.

Latitude	44°	29'	30"
Longitude	74°	51'	29"

Transmitter: Approx. 2.2-mi. ESE of Colton.

Ownership: St. Lawrence Valley ETV Council. See WNPE-TV, Watertown.

Began Operation: September 5, 1971.

Represented (engineering): Cohen, Dippell & Everist, P.C.

Personnel: See WNPE-TV, Watertown.

WCFE-TV

Plattsburgh

Ch. 57

Licensee: Mountain Lake Public Telecommunications Council, Plattsburgh, NY 12901.

Studio: 1 Sesame St., Plattsburgh, NY 12901.

Telephone: 518-563-9770. Fax: 518-561-1928. E-mail: mtlake@nylink.org

Technical Facilities: Channel No. 57 (728-734 MHz). Authorized power: 800-kw max. visual, 80-kw max. aural. Antenna: 2431-ft. above av. terrain, 446-ft. above ground, 4096-ft. above sea level.

Latitude	44°	41'	43"
Longitude	73°	53'	00"

Transmitter: 3-mi. SE of Lyon Mountain Village.

Multichannel TV Sound: Stereo and separate audio program.

Satellite Earth Station: DH Satellite, 5-meter C-band; Standard Communications receivers.

FM Affiliate: WCFE-FM, 91.9 MHz.

Ownership: Mountain Lake Public Telecommunications Council. George R. Sherwin, Chmn.; Martin D. Mannix Jr., Vice Chmn.; Diana T. Nicholson, Vice Chmn.

Began Operation: March 6, 1977.

Represented (legal): Dow, Lohnes & Albertson.

Personnel:

Gerald K. Bates, President & General Manager.
John Flanzer, Vice President & Program Manager.
Joann Flick, Director, Educational & Community Services.
Charles Zarbo, Assistant Vice President & Chief Engineer.
Eileen T. Bougill, Director of Administration.
Janice La Fave, Public Information Coordinator.
Jane Ashley, Sales Associate.
Bill Acker, Director of Development.

TV & Cable Factbook No. 64

WXXI-TV

Rochester

Ch. 21

Licensee: WXXI Public Broadcasting Council, Box 21, Rochester, NY 14601.

Studio: 280 State St., Rochester, NY 14614.

Telephone: 716-325-7500. **Fax:** 716-258-0339.

Technical Facilities: Channel No. 21 (512-518 MHz). Authorized power: 1230-kw max. & 912-kw horizontal visual, 123-kw max. & 91.2-kw horizontal aural. Antenna: 500-ft. above av. terrain, 345-ft. above ground, 1018-ft. above sea level.

Latitude	43°	08'	07.00"
Longitude	77°	35'	02.50"

Transmitter: Pinnacle Hill, Brighton, NY.

Multichannel TV Sound: Stereo and separate audio program.

Satellite Earth Stations: Andrew, 10-meter C-band; Comtech, 3.8-meter Ku-band; Collins, Standard Communications receivers.

AM Affiliate: WXXI, 5.5-kw, 1370 kHz, 200-ft.

FM Affiliate: WXXI-FM, 45-kw, 91.5 MHz (No. 218), 436-ft.

News Service: AP.

Ownership: WXXI Public Broadcasting Council. Robert E. Brown, Chmn.

Began Operation: September 6, 1966.

Represented (legal): Schwartz, Woods & Miller.

Represented (engineering): John F. X. Browne & Associates, P.C.

Personnel:

- William J. Pearce, President & General Manager.
- Deborah Onslow, Senior Vice President.
- Nancy Brush, Vice President, Major & Deferred Giving.
- Robert Owens, Television Program Manager.
- Adele McCarthy, Manager of Promotion & Public Relations.
- Judith Lemoncelli, Manager of Corporate Development & Special Events.
- Mark Leonard, Director of Production.
- John R. Bell, Manager, Broadcast Operations.
- Jan Pazral, Chief Engineer.

WMHT

Schenectady-Albany-Troy

Ch. 17

Licensee: WMHT Educational Telecommunications, Box 17, Schenectady, NY 12301-0017.

Studio: 17 Fern Ave., Schenectady, NY 12306.

Telephone: 518-356-1700. **Fax:** 518-356-0173.

Technical Facilities: Channel No. 17 (488-494 MHz). Authorized power: 2630-kw max. visual, 263-kw max. aural. Antenna: 980-ft. above av. terrain, 271-ft. above ground, 1791-ft. above sea level.

Latitude	42°	38'	13"
Longitude	74°	00'	06"

Transmitter: Pinnacle Rd., RD 1, Voorheesville, Twp. of New Scotland, NY.

Multichannel TV Sound: Stereo and separate audio program.

Satellite Earth Stations: Andrew, 10-meter; Comtech, 3.8-meter; Scientific-Atlanta, Standard Agile Omni receivers.

FM Affiliate: WMHT-FM, 11-kw, 89.1 MHz (No. 206), 915-ft.

News Service: AP.

Ownership: WMHT Educational Telecommunications. Charles Touhey, Chmn.; Matthew Bendrer IV, Vice Chmn.; William F. Bortis, Secy.; John J. Puig, Treas.

Began Operation: March 26, 1962.

Represented (legal): Schwartz, Woods & Miller.

1996 Edition

Personnel:

- Donn Rogosin, President & General Manager.
- Tom Merklinger, Director of Television Operations.
- Marianne Potter, Program Manager.
- Elizabeth M. Hood, Director of Administration.
- Glenda Bullock, Director of Public Relations.
- Marianna Cunningham, Director of Radio.
- Derk J. van Rijsewijk, Chief Operator.

WCNY-TV

Syracuse

Ch. 24

Licensee: Public Bcstg. Council of Central New York Inc., Box 2400, Syracuse, NY 13220-2400.

Studio: 506 Old Liverpool Rd., Liverpool, NY 13088.

Telephone: 315-453-2424. **Fax:** 315-451-8824.

Technical Facilities: Channel No. 24 (530-536 MHz). Authorized power: 2290-kw max. visual, 229-kw max. aural. Antenna: 1354-ft. above av. terrain, 783-ft. above ground, 2332-ft. above sea level.

Latitude	42°	56'	42"
Longitude	76°	01'	28"

Transmitter: Sweet & Sevier Rds., Pompey, NY.

Satellite Earth Station: Andrew, 10-meter C-band; Collins receivers.

FM Affiliate: WCNY-FM, 18.6 kw, 91.3 MHz (No. 217), 741-ft.

News Service: AP.

Ownership: The Public Broadcasting Council of Central NY Inc. Richard Konys, Chmn.; W. Carrol Coyne; Vice Chmn.; Chester D. Amond, 2nd Vice Chmn.

Began Operation: December 20, 1965.

Represented (legal): Haley, Bader & Potts.

Represented (engineering): John F. X. Browne & Associates, P.C.

Personnel:

- Richard W. Russell, President & Chief Executive Officer.
- Hugh J. Cleland, Chief Engineer.
- Carol Satchwell, Director of Educational Services.
- Jack Neal, Director of Programming.
- Paul Dunn, Director of Corporate Communications & Planning.
- Tom Burton, Director of Development.
- Bert Schmidt, Controller.

WNPE-TV

Watertown

Ch. 16

Licensee: St. Lawrence Valley ETV Council, 1056 Arsenal St., Watertown, NY 13601.

Studio: 1056 Arsenal St., Watertown, NY 13601.

Telephone: 315-782-3142. **Fax:** 315-782-2491.

Technical Facilities: Channel No. 16 (482-488 MHz). Authorized power: 618-kw max. & 525-kw horizontal visual, 123.6-kw max. & 105-kw horizontal aural. Antenna: 915-ft. above av. terrain, 939-ft. above ground, 2484-ft. above sea level.

Latitude	43°	51'	44"
Longitude	75°	43'	40"

Transmitter: State Rte. 194, 0.7-mi. SW of Pinckney Corners, near Watertown.

Satellite Earth Station: Collins, 10-meter; Collins receivers.

Ownership: St. Lawrence Valley ETV Council. Also operates WNPI-TV, Norwood, NY.

Began Operation: August 9, 1971.

Represented (legal): Schwartz, Woods & Miller.

Represented (engineering): Cohen, Dippell & Everist, P.C.

Public/ETV Stations—New York

Personnel:

William J. Salf Jr., President & General Manager.
Janette Thune, Program Manager & Promotion Director.
Tim Hiltz, Business Manager.
Keith Rudes, Chief Engineer.

North Carolina

WUNF-TV

Asheville

Ch. 33

(Programmed simultaneously with WUNC-TV, Chapel Hill)

Licensee: University of North Carolina.

Studio: See WUNC-TV, Chapel Hill.

Telephone: 919-549-7000. Fax: 919-549-7201.

Technical Facilities: Channel No. 33 (584-590 MHz). Authorized power: 1510-kw max. visual, 153-kw max. aural. Antenna: 2620-ft. above av. terrain, 339-ft. above ground, 6060-ft. above sea level.

Latitude	35°	25'	32"
Longitude	82°	45'	25"

Holds CP for change to 2667-kw max. visual, 2677-ft. above av. terrain, 193-ft. above ground, 5912-ft. above sea level. BPET-950131KE.

Transmitter: Mount Pisgah, 16.7-mi. SW of Asheville.

Ownership: University of North Carolina.

Began Operation: September 11, 1967.

Personnel: See WUNC-TV, Chapel Hill.

WUNC-TV

Chapel Hill

Ch. 4

Licensee: University of North Carolina, Box 14900, Research Triangle Park, NC 27709-4900.

Studio: 10 T. W. Alexander Dr., Research Triangle Park, NC 27709.

Telephone: 919-549-7000. Fax: 919-549-7201.

Technical Facilities: Channel No. 4 (66-72 MHz). Authorized power: 100-kw visual, 20-kw aural. Antenna: 1017-ft. above av. terrain, 748-ft. above ground, 1496-ft. above sea level.

Latitude	35°	51'	59"
Longitude	79°	10'	01"

Holds CP for change to, 1539-ft. above av. terrain, 1270-ft. above ground, 2018-ft. above sea level. BPET-920112KE.

Transmitter: Jones Ferry Rd. at Chatham & Orange County line, 6.5-mi. SSW of Chapel Hill.

Multichannel TV Sound: Stereo only.

Satellite Earth Stations: Andrew, 10-meter C-band; Vertex, 8.1-meter Ku-band; Collins receivers.

Ownership: University of North Carolina. C.D. Spangler Jr., Pres.

Began Operation: January 8, 1955.

Represented (legal): Schwartz, Woods & Miller.

Personnel:

Tom Howe, Director & General Manager.
William (Kip) Campbell, Director of Engineering.
Larry G. Owen, Director of Administration.
Chancy M. Kapp, Director of Grants.
Camille Patterson, Development Director.
Diana Hatch, Director of Communications.

Diane Lucas, Programming Director.
Bobby Royster, Director of Production.
Harvey Arnold, Associate Director, Engineering.

WTVI

Charlotte

Ch. 42

Licensee: Charlotte-Mecklenburg Public Bcstg. Authority, Charlotte, NC 28205.

Studio: 3242 Commonwealth Ave., Charlotte, NC 28205.

Telephone: 704-372-2442. Fax: 704-335-1358.

Technical Facilities: Channel No. 42 (638-644 MHz). Authorized power: 2750-kw max. visual, 550-kw max. aural. Antenna: 1280-ft. above av. terrain, 1247-ft. above ground, 1936-ft. above sea level.

Latitude	35°	17'	14"
Longitude	80°	41'	45"

Holds CP for change to 1375-kw visual, 1280-ft. above av. terrain, 1220-ft. above ground, 1936-ft. above sea level. BPET-941013KE.

Transmitter: 12541 Caldwell Rd.

Satellite Earth Station: Collins, 10-meter; Standard Communications receivers.

Ownership: Charlotte-Mecklenburg Public Bcstg. Authority. A public commission established by Charlotte-Mecklenburg Board of Education & the Mecklenburg County Commission. Wesley Sturges, Chmn.; Franklin McCain, Secy.; Dale Johnson, Treas.

Began Operation: August 27, 1965.

Represented (legal): Schwartz, Woods & Miller.

Personnel:

Harold A. Bouton, President & General Manager.
Elliot B. Sanderson, Senior Vice President.
Jim Luttrell, Vice President, Engineering.
Sheila Tucker, Vice President, Programming & Promotion.
Phyllis Jones, Vice President, Finance & Administration.
Mary Ciminelli, Vice President, Development.
Charlie Caldwell, Vice President, Marketing & Communications.
Bob Maior, Senior Producer & Director, Production Services.
Beverly Dorn-Steele, Outreach Manager.
Rich Stucky, Account Executive.
Wray Ware, Chief Engineer.

WUND-TV

Columbia

Ch. 2

(Programmed simultaneously with WUNC-TV, Chapel Hill)

Licensee: University of North Carolina.

Studio: See WUNC-TV, Chapel Hill.

Telephone: 919-549-7000. Fax: 919-549-7201.

Technical Facilities: Channel No. 2 (54-60 MHz). Authorized power: 100-kw visual, 15.1-kw aural. Antenna: 990-ft. above av. terrain, 1041-ft. above ground, 1047-ft. above sea level.

Latitude	35°	53'	59"
Longitude	76°	20'	52"

Transmitter: State Rd. 1117, 0.3-mi. N of U.S. 64, 5.5-mi. W of Columbia.

Ownership: University of North Carolina.

Began Operation: September 10, 1965.
Personnel: See WUNC-TV, Chapel Hill.

WUNG-TV

Concord
Ch. 58

(Programmed simultaneously with WUNC-TV, Chapel Hill)

Licensee: University of North Carolina.
Studio: See WUNC-TV, Chapel Hill.
Telephone: 919-549-7000. Fax: 919-549-7201.

Technical Facilities: Channel No. 58 (734-740 MHz). Authorized power: 5000-kw max. visual, 124-kw max. aural. Antenna: 1390-ft. above av. terrain, 1391-ft. above ground, 2023-ft. above sea level.

Latitude	35°	21'	30"
Longitude	80°	36'	37"

Transmitter: 0.83-mi., 353.6° N of intersection of State Hwy. NC-49 & State Rd. 1309.

Ownership: University of North Carolina.
Began Operation: September 11, 1967.
Personnel: See WUNC-TV, Chapel Hill.

WUNK-TV

Greenville
Ch. 25

(Programmed simultaneously with WUNC-TV, Chapel Hill)

Licensee: University of North Carolina.
Studio: See WUNC-TV, Chapel Hill.
Telephone: 919-549-7000. Fax: 919-549-7201.

Technical Facilities: Channel No. 25 (536-542 MHz). Authorized power: 1256-kw max. & 562-kw horizontal visual, 63-kw max. & 56-kw horizontal aural. Antenna: 1152-ft. above av. terrain, 1138-ft. above ground, 1217-ft. above sea level.

Latitude	35°	33'	01"
Longitude	77°	36'	02"

Transmitter: 2-mi. S of Farmville on U.S. 258.
Ownership: University of North Carolina.
Began Operation: May 7, 1972.
Personnel: See WUNC-TV, Chapel Hill.

WUNM-TV

Jacksonville
Ch. 19

(Programmed simultaneously with WUNC, Chapel Hill)

Licensee: University of North Carolina.
Studio: See WUNC-TV, Chapel Hill.
Telephone: 919-549-7000. Fax: 919-549-7201.

Technical Facilities: Channel No. 19 (500-506 MHz). Authorized power: 3020-kw max. visual, 302-kw max. aural. Antenna: 1840-ft. above av. terrain, 1999-ft. above ground, 2049-ft. above sea level.

Latitude	35°	06'	18"
Longitude	77°	20'	15"

Transmitter: State Rte. 41, 3-mi. NNE of Trenton.
Ownership: University of North Carolina.

Began Operation: November 16, 1982.
Personnel: See WUNC-TV, Chapel Hill.

WUNE-TV

Linville
Ch. 17

(Programmed simultaneously with WUNC-TV, Chapel Hill)

Licensee: University of North Carolina.
Studio: See WUNC-TV, Chapel Hill.
Telephone: 919-549-7000. Fax: 919-549-7201.

Technical Facilities: Channel No. 17 (488-494 MHz). Authorized power: 1537-kw max. visual, 91.8-kw max. aural. Antenna: 1791-ft. above av. terrain, 420-ft. above ground, 5026-ft. above sea level.

Latitude	36°	03'	47"
Longitude	81°	50'	33"

Transmitter: 1.3-mi. E of Linville, atop Grandmother Mountain, Avery County.
Ownership: University of North Carolina.
Began Operation: September 11, 1967.
Personnel: See WUNC-TV, Chapel Hill.

WUNP-TV

Roanoke Rapids
Ch. 36

(Programmed simultaneously with WUNC-TV, Chapel Hill)

Licensee: University of North Carolina.
Studio: See WUNC-TV, Chapel Hill.
Telephone: 919-549-7000. Fax: 919-549-7201.

Technical Facilities: Channel No. 36 (602-608 MHz). Authorized power: 1540-kw visual, 154-kw aural. Antenna: 1452-ft. above av. terrain, 1483-ft. above ground, 1767-ft. above sea level.

Latitude	36°	17'	28"
Longitude	77°	50'	10"

Transmitter: 1.5-mi. NE of intersection of Hwys. 48 & 561, Brinkleyville.
Ownership: University of North Carolina.
Began Operation: October 16, 1986.
Personnel: See WUNC-TV, Chapel Hill.

WUNJ-TV

Wilmington
Ch. 39

(Programmed simultaneously with WUNC-TV, Chapel Hill)

Licensee: University of North Carolina.
Studio: See WUNC-TV, Chapel Hill.
Telephone: 919-549-7000. Fax: 919-549-7201.

Technical Facilities: Channel No. 39 (620-626 MHz). Authorized power: 4470-kw max. visual, 447-kw max. aural. Antenna: 1814-ft. above av. terrain, 1801-ft. above ground, 1860-ft. above sea level.

Latitude	34°	07'	51"
Longitude	78°	11'	16"

Transmitter: 5-mi. NNW of Bolivia on Lewis Swamp Rd.
Ownership: University of North Carolina.

Public/ETV Stations—North Carolina

Began Operation: June 4, 1971.

Personnel: See WUNC-TV, Chapel Hill.

WUNL-TV Winston-Salem Ch. 26

(Programmed simultaneously with WUNC-TV, Chapel Hill)

Licensee: University of North Carolina.

Studio: See WUNC-TV, Chapel Hill.

Telephone: 919-549-7000. **Fax:** 919-549-7201.

Technical Facilities: Channel No. 26 (542-548 MHz). Authorized power: 776-kw max. & 302-kw horizontal visual, 77-kw max. & 31-kw horizontal aural. Antenna: 1670-ft. above av. terrain, 363-ft. above ground, 2742-ft. above sea level.

Latitude	36°	22'	34"
Longitude	80°	22'	14"

Holds CP for change to 5000-kw max. visual, 1654-ft. above av. terrain, 328-ft. above ground, 2707-ft. above sea level. BPET-901211KE.

Transmitter: Sauratown Mountain, near Gap, NC.

Ownership: University of North Carolina.

Began Operation: February 22, 1973.

Personnel: See WUNC-TV, Chapel Hill.

North Dakota

KBME Bismarck Ch. 3

Licensee: Prairie Public Bcstg. Inc., Box 3240, Fargo, ND 58108-3240.

Studio: See KFME, Fargo.

Telephone: 701-241-6900. **Fax:** 701-239-7650. **E-mail:** jacobs@pol.org

Web Site: <http://www.pol.org/pptv>

Technical Facilities: Channel No. 3 (60-66 MHz). Authorized power: 79.4-kw visual, 7.94-kw aural. Antenna: 1370-ft. above av. terrain, 1043-ft. above ground, 3263-ft. above sea level.

Latitude	46°	35'	23"
Longitude	100°	48'	02"

Transmitter: 5.4-mi. SE of St. Anthony.

Satellite Earth Station: AFC, 4.5-meter C-band; Harris receivers.

Ownership: Prairie Public Broadcasting Inc.

Began Operation: June 18, 1979.

Represented (legal): Dow, Lohnes & Albertson.

Personnel: See KFME, Fargo.

KDSE Dickinson Ch. 9

Licensee: Prairie Public Bcstg. Inc., Box 3240, Fargo, ND 58108-3240.

Studio: See KFME, Fargo.

Telephone: 701-241-6900. **Fax:** 701-239-7650. **E-mail:** jacobs@pol.org

Web Site: <http://www.pol.org/pptv>

Technical Facilities: Channel No. 9 (186-192 MHz). Authorized power: 214-kw visual, 21.4-kw aural. Antenna: 806-ft. above av. terrain, 538-ft. above ground, 3469-ft. above sea level.

Latitude	46°	43'	34"
Longitude	102°	54'	56"

Transmitter: 10.5-mi. S & 6-mi. W of Dickinson.

Ownership: Prairie Public Broadcasting Inc.

Began Operation: August 4, 1982.

Represented (legal): Dow, Lohnes & Albertson.

Personnel: See KFME, Fargo.

KJRE Ellendale Ch. 19 (Satellite of KFME, Fargo, ND)

Licensee: Prairie Public Bcstg. Inc., 207 N. 5th St., Box 3240, Fargo, ND 58108-3240.

Studio: See KFME, Fargo.

Telephone: 701-241-6900. **Fax:** 701-239-7650. **E-mail:** jacobs@pol.org

Web Site: <http://www.pol.org/pptv>

Technical Facilities: Channel No. 19 (500-506 MHz). Authorized power: 405-kw max. visual, 40.5-kw aural. Antenna: 589-ft. above av. terrain, 460-ft. above ground, 2425-ft. above sea level.

Latitude	46°	17'	55"
Longitude	98°	51'	58"

Transmitter: 4-mi. E of Kulm.

Ownership: Prairie Public Broadcasting Inc.

Began Operation: May 11, 1992.

Represented (legal): Dow, Lohnes & Albertson.

Personnel: See KFME, Fargo.

KFME Fargo Ch. 13

Licensee: Prairie Public Bcstg. Inc., Box 3240, Fargo, ND 58108-3240.

Studio: 207 N. 5th St., Fargo, ND 58102.

Telephone: 701-241-6900. **Fax:** 701-239-7650. **E-mail:** jacobs@pol.org

Web Site: <http://www.pol.org/pptv>

Technical Facilities: Channel No. 13 (210-216 MHz). Authorized power: 245-kw visual, 25-kw aural. Antenna: 1138-ft. above av. terrain, 1145-ft. above ground, 2089-ft. above sea level.

Latitude	47°	00'	48"
Longitude	97°	11'	37"

Transmitter: 1.25-mi. E of Amenia.

Multichannel TV Sound: Stereo only.

Satellite Earth Stations: Scientific-Atlanta, 4.5-meter Ku-band; Vertex, 6.1-meter Ku-band; General Instrument receivers.

Ownership: Prairie Public Broadcasting Inc. Louise Sherman, Chmn.

Began Operation: January 19, 1964.

Represented (legal): Dow, Lohnes & Albertson.

Personnel:

Steve Leyland, President & General Manager.

Larry White, Television Manager.

A. Bruce Jacobs, Director of Engineering.

Bob Dambach, Television Program Manager.
Virginia Mulloy Dambach, Development Director.
Cheryl Heller, Television Operations Manager.
Darrell Dorgan, News Director.

KGFE
Grand Forks
Ch. 2

Licensee: Prairie Public Bcstg. Inc., Box 3240, Fargo, ND 58108-3240.

Studio: See KFME, Fargo.

Telephone: 701-241-6900. Fax: 701-239-7650. E-mail: jacobs@pol.org

Web Site: <http://www.pol.org/pptv>

Technical Facilities: Channel No. 2 (54-60 MHz). Authorized power: 70.8-kw visual, 7-kw aural. Antenna: 1337-ft. above av. terrain, 1250-ft. above ground, 2771-ft. above sea level.

Latitude	48°	08'	24"
Longitude	97°	59'	38"

Transmitter: 9-mi. N of Petersburg.

Ownership: Prairie Public Broadcasting Inc.

Began Operation: September 9, 1974.

Represented (legal): Dow, Lohnes & Albertson.

Personnel: See KFME, Fargo.

KSRE
Minot
Ch. 6

Licensee: Prairie Public Bcstg. Inc., Box 3240, Fargo, ND 58108-3240.

Studio: See KFME, Fargo.

Telephone: 701-241-6900. Fax: 701-239-7650. E-mail: jacobs@pol.org

Web Site: <http://www.pol.org/pptv>

Technical Facilities: Channel No. 6 (82-88 MHz). Authorized power: 100-kw visual, 10-kw aural. Antenna: 1062-ft. above av. terrain, 986-ft. above ground, 3104-ft. above sea level.

Latitude	48°	03'	03"
Longitude	101°	23'	24"

Transmitter: 11.5-mi. S & 4.25-mi. W of Minot.

Ownership: Prairie Public Broadcasting Inc.

Began Operation: January 25, 1980.

Represented (legal): Dow, Lohnes & Albertson.

Personnel: See KFME, Fargo.

KWSE
Williston
Ch. 4

Licensee: Prairie Public Bcstg. Inc., Box 3240, Fargo, ND 58108-3240.

Studio: See KFME, Fargo.

Telephone: 701-241-6900. Fax: 701-239-7650. E-mail: jacobs@pol.org

Web Site: <http://www.pol.org/pptv>

Technical Facilities: Channel No. 4 (66-72 MHz). Authorized power: 79.4-kw visual, 7.94-kw aural. Antenna: 912-ft. above av. terrain, 785-ft. above ground, 3082-ft. above sea level.

Latitude	48°	08'	30"
Longitude	103°	53'	34"

Transmitter: 12-mi. W of Williston.

Ownership: Prairie Public Broadcasting Inc.

Began Operation: April 8, 1983.

Represented (legal): Dow, Lohnes & Albertson.

Personnel: See KFME, Fargo.

Ohio

WEAO
Akron
Ch. 49

Licensee: Northeastern Educational Television of Ohio Inc., 1750 Campus Center Dr., Box 5191, Kent, OH 44240-5191.

Studio: 1750 Campus Center Dr., Kent, OH 44240-5191.

Telephone: 216-677-4549. Fax: 216-672-7995.

Technical Facilities: Channel No. 49 (680-686 MHz). Authorized power: 685.6-kw max. visual, 68.56-kw max. aural. Antenna: 975-ft. above av. terrain, 963-ft. above ground, 2049-ft. above sea level.

Latitude	41°	04'	58"
Longitude	81°	38'	00"

Transmitter: 2101 S. Cleveland-Massillon Rd., Copley.

Multichannel TV Sound: Stereo and separate audio program.

Ownership: Northeastern Educational Television of Ohio Inc.

Began Operation: September 21, 1975.

Represented (legal): Dow, Lohnes & Albertson.

Represented (engineering): Kessler & Gehman Associates Inc.

Personnel:

William E. Glaeser, President & General Manager.

Don Freeman, Director of Programming.

Allan Creed, Director of Engineering.

Steve Mitchell, Director of Educational Services.

David Day, Director of Development.

Lisa Martinez, Director of Communications.

Patrick Vitone, Director of Administration & Legal Affairs.

WNEO
Alliance
Ch. 45

Licensee: Northeastern Educational Television of Ohio Inc., 1750 Campus Center Dr., Box 5191, Kent, OH 44240-5191.

Studio: See WEAO, Akron.

Telephone: 216-677-4549. Fax: 216-672-7995.

Technical Facilities: Channel No. 45 (656-662 MHz). Authorized power: 1820-kw max. & 1260-kw horizontal visual, 362-kw max. & 126-kw horizontal aural. Antenna: 830-ft. above av. terrain, 770-ft. above ground, 2045-ft. above sea level.

Latitude	40°	54'	23"
Longitude	80°	54'	40"

Transmitter: 13870 Salem Alliance Rd., Salem, OH.

Multichannel TV Sound: Stereo and separate audio program.

Ownership: Northeastern Educational Television of Ohio Inc.

Began Operation: May 30, 1973.

Represented (legal): Dow, Lohnes & Albertson.

Public/ETV Stations—Ohio

Represented (engineering): Kessler & Gehman Associates Inc.

Personnel: See WEAO, Akron.

WOUB-TV

Athens

Ch. 20

Licensee: Ohio University, Athens, OH 45701.

Studio: 9 S. College St., Ohio U. Campus, Athens, OH 45701.

Telephone: 614-593-1771.

Technical Facilities: Channel No. 20 (506-512 MHz). Authorized power: 1004.6-kw visual, 100.46-kw aural. Antenna: 800-ft. above av. terrain, 860-ft. above ground, 1655-ft. above sea level.

Latitude	39°	18'	50"
Longitude	82°	08'	54"

Transmitter: Golf Course Rd.

Satellite Earth Station: Collins, 10-meter; Collins, General Instrument, Scientific-Atlanta receivers.

AM Affiliate: WOUB, 0.5-kw, 1340 kHz.

FM Affiliate: WOUB-FM, 50-kw, 91.3 MHz (No. 217), 500-ft.

News Services: AP, CNN.

Ownership: Ohio University.

Began Operation: December 27, 1962.

Represented (legal): Cohn & Marks.

Represented (engineering): Ronald J. Grandmaison.

Personnel:

N. Joseph Welling, Director, Telecommunications Center.
Paul Witkowski, Associate Director, Telecommunications Center.
Nancy Burton, News Director.
Mercedes Sablo, Program Director, WOUB-TV/WOUC-TV.
Barbara Krug, Director of Marketing.
Joseph Berman, Director of Engineering & Production.

WBGU-TV

Bowling Green

Ch. 27

Licensee: Bowling Green State University, 245 Troup St., Bowling Green, OH 43403.

Studio: 245 Troup St., Bowling Green, OH 43403.

Telephone: 419-372-2700. Fax: 419-372-7048. E-mail: info@wbgu.bgsu.edu

Web Site: <http://www.wbgu.bgsu.edu>

Technical Facilities: Channel No. 27 (548-554 MHz). Authorized power: 1000-kw max. visual, 100-kw max. aural. Antenna: 1050-ft. above av. terrain, 1094-ft. above ground, 1821-ft. above sea level.

Latitude	41°	08'	13"
Longitude	83°	54'	23"

Transmitter: Belmore Rd., 4.7-mi. S of Deshler.

Multichannel TV Sound: Stereo and separate audio program.

Satellite Earth Station: Collins, 10-meter; Microdyne, Standard Communications receivers.

FM Affiliate: WBGU, 1.35-kw, 88.1 MHz (No. 201), 110-ft.

Ownership: Bowling Green State University.

Began Operation: February 10, 1964 on Ch. 70, Bowling Green, OH. Switched to Ch. 57, Lima, OH March 1973. Switched to Ch. 27, Bowling Green, OH August 1986.

Represented (legal): Cohn & Marks.

Personnel:

Patrick Fitzgerald, General Manager.
Ronald Gargas, Station Manager.
Tim Smith, Director of Public Relations & Promotion.
Christine Sexton, Business Manager.
William Leutz, Chief Engineer.

WOUC-TV

Cambridge

Ch. 44

Licensee: Ohio University, Athens, OH 45701.

Studio: See WOUB-TV, Athens.

Telephone: 614-593-1771.

Technical Facilities: Channel No. 44 (650-656 MHz). Authorized power: 555-kw max. & 436-kw horizontal visual, 55.5-kw & 43.6-kw horizontal aural. Antenna: 1289-ft. above av. terrain, 1185-ft. above ground, 2320-ft. above sea level.

Latitude	40°	05'	32"
Longitude	81°	17'	19"

Transmitter: 23797 Penrose Rd.

News Services: AP, CNN.

Ownership: Ohio University.

Began Operation: July 26, 1973.

Represented (legal): Cohn & Marks.

Represented (engineering): Ronald J. Grandmaison, P.E.

Personnel: See WOUB-TV, Athens.

WCET

Cincinnati

Ch. 48

Licensee: Greater Cincinnati TV Educational Foundation, 1223 Central Pkwy., Cincinnati, OH 45214-2890.

Studio: 1223 Central Pkwy., Cincinnati, OH 45214-2890.

Telephone: 513-381-4033. Fax: 513-381-7520. E-mail: wcet@tso.cin.ix.net

Web Site: <http://www.iglou.com/wcet>

Technical Facilities: Channel No. 48 (674-680 MHz). Authorized power: 2240-kw max. & 1990.9-kw horizontal visual, 224-kw max. & 199-kw horizontal aural. Antenna: Mounted on WLWT tower, 1073-ft. above av. terrain, 953-ft. above ground, 1788-ft. above sea level.

Latitude	39°	07'	28"
Longitude	84°	31'	18"

Transmitter: 250 Production Plaza.

Multichannel TV Sound: Stereo and separate audio program.

Satellite Earth Stations: Andrew, 10-meter C-band; Comtech, 1.3-meter Ku-band; Comtech, 1.6-meter Ku-band; Vertex, 6.1-meter Ku-band; Jerrold, Sony, Standard Communications receivers.

Ownership: Greater Cincinnati TV Educational Foundation. Michael A. Hirschfeld, Chmn.; Joni Herschede, Vice Chmn.; Norma Skoog, Secy.; Mitchell S. Gaswirth, Treas.

Began Operation: July 26, 1954.

Represented (legal): Cohn & Marks.

Represented (engineering): John F. X. Browne & Associates P.C.

Personnel:

W. Wayne Godwin, President & General Manager.
John T. Dominic, Senior Vice President, Education & Telecommunications.
C. Scott Elliott, Senior Vice President & Station Manager.
Dee Shaffer, Senior Vice President, Finance & Administration.

Jerry Blankenbeker, Director, Technical Services.
Grace K. Hill, Program Director.
Phillip Meyer, Promotion Director.
Connie Cussen, Director, Major Gifts.
Beverly Thielmeyer, Instructional Television Manager.
Cathy Schad, Auction Manager.

WVIZ-TV**Cleveland****Ch. 25**

Licensee: ETV Association of Metropolitan Cleveland.

Studio: 4300 Brookpark Rd., Cleveland, OH 44134.

Telephone: 216-398-2800. **Fax:** 216-749-2560.

Technical Facilities: Channel No. 25 (536-542 MHz). Authorized power: 2140-kw max. visual. Antenna: 975-ft. above av. terrain, 818-ft. above ground, 1877-ft. above sea level.

Latitude	41°	20'	28"
Longitude	81°	44'	24"

Transmitter: 9466 Ridge Rd., North Royalton.

Multichannel TV Sound: Stereo and separate audio program.

Satellite Earth Stations: Andrew, 10-meter; Standard Communications.

Ownership: ETV Association of Metropolitan Cleveland.

Began Operation: February 7, 1965.

Personnel:

Jerry Wareham, President & General Manager.
Robert M. Olive, Director of Program Administration.
Peg Neeson, Director of Public Information.
Kent A. Geist, Director of Marketing & Development.
Mark A. Rosenberger, Director of Local Programming.
James E. Mathis, Director of Educational Resources.
Shirley Sarka, Business Manager.
Gary G. Bluhm, Director of Engineering.

WOSU-TV**Columbus****Ch. 34**

Licensee: Ohio State University, Telecommunications Center, Columbus, OH 43210.

Studio: 2400 Olentangy River Rd., Columbus, OH 43210.

Telephone: 614-292-9678. **Fax:** 614-688-3343.

Technical Facilities: Channel No. 34 (590-596 MHz). Authorized power: 1170-kw max. & 933-kw horizontal visual, 93.3-kw max. aural. Antenna: 1080-ft. above av. terrain, 1127-ft. above ground, 2048-ft. above sea level.

Latitude	40°	09'	33.50"
Longitude	82°	55'	21.50"

Transmitter: Ohio Rte. 3, approx. 2-mi. N of Westerville.

Multichannel TV Sound: Stereo only.

Satellite Earth Station: Collins, 10-meter; Collins receivers.

AM Affiliate: WOSU, 5-kw, 820 kHz.

FM Affiliate: WOSU-FM, 50-kw, 89.7 MHz (No. 209), 466-ft.

News Services: AP, UPI.

Ownership: Ohio State University. E. Gordon Gee, Pres.

Began Operation: February 20, 1956.

Represented (legal): Dow, Lohnes & Albertson.

Personnel:

Dale K. Ouzts, General Manager.
Edwin R. Clay, Station Manager.

Sam Eiler, Station Manager, Radio.
Sheri Walker, Director, Support Services.
Willis Parker, Program Manager.
Donald Scott, Marketing Director.
Dave Graham, Promotion Manager.
Tom Lahr, Chief Engineer.
Norma Harris, Business Manager.

WPTD**Dayton****Ch. 16**

Licensee: Greater Dayton Public TV Inc., 4th & Jefferson Sts., Dayton, OH 45402.

Studio: 4th & Jefferson Sts., Dayton, OH 45402.

Telephones: 513-220-1611; 513-220-1600. **Fax:** 513-220-1642.

Technical Facilities: Channel No. 16 (482-488 MHz). Authorized power: 1510-kw visual, 151-kw aural. Antenna: 1150-ft. above av. terrain, 1170-ft. above ground, 2049-ft. above sea level.

Latitude	39°	43'	16"
Longitude	84°	15'	00"

Transmitter: 3901 Guthrie Rd., Dayton.

Satellite Earth Stations: Collins, 10-meter C-band; Vertex, 6.1-meter Ku & C-band; Vertex, 6.1-meter Ku-band; Standard Communications receivers.

Ownership: Greater Dayton Public Television Inc. William M. Kasch, Chmn.

Began Operation: March 20, 1967 as commercial WKTR-TV; left air February 26, 1971. Sold to Ohio ETV Network Commission October 14, 1971. Began operation as educational station April 27, 1972. Assigned to present owners July 1, 1975.

Represented (legal): Dow, Lohnes & Albertson.

Represented (engineering): John F. X. Browne & Associates, P.C.

Personnel:

David Fogarty, President & General Manager.
Sandee Harden, Station Manager & Director of Broadcasting & Telecommunications.
H. Fred Stone, Chief Engineer.
Suzanne A. O'Brien, Director of Finance & Administration.
Nancy Morrill, Program Manager.
Mike Jarvis, Promotions Manager.
Andrea Carmen, Director of Development & Marketing.

WPTO**Oxford****Ch. 14**

Licensee: Greater Dayton Public Television Inc., 4th & Jefferson Sts., Dayton, OH 45402.

Studio: See WPTD, Dayton.

Telephones: 513-220-1611; 513-220-1600. **Fax:** 513-220-1642.

Technical Facilities: Channel No. 14 (470-476 MHz). Authorized power: 204-kw visual, 20.4-kw aural. Antenna: 300-ft. above av. terrain, 352-ft. above ground, 1243-ft. above sea level.

Latitude	39°	30'	26"
Longitude	84°	44'	09"

Transmitter: 810 Oak St., Oxford, OH 45056.

Ownership: Greater Dayton Public Television Inc.

Public/ETV Stations—Ohio

Began Operation: October 14, 1959.

Personnel: See WPTD, Dayton.

WPBO-TV Portsmouth Ch. 42

Licensee: Ohio State University, Telecommunications Center, 2400 Olentangy River Rd., Columbus, OH 43210.

Studio: See WOSU-TV, Columbus.

Telephone: 614-292-9678. **Fax:** 614-292-7625.

Technical Facilities: Channel No. 42 (638-644 MHz). Authorized power: 525-kw max. visual. Antenna: 1225-ft. above av. terrain, 923-ft. above ground, 2019-ft. above sea level.

Latitude	38°	45'	41.50"
Longitude	83°	03'	41.00"

Transmitter: Nauvoo Pond Creek Rd., 4-mi. WNW of Portsmouth.

Ownership: Ohio State University. E. Gordon Gee, Pres.

Began Operation: October 1, 1973.

Represented (legal): Dow, Lohnes & Albertson.

Personnel: See WOSU-TV, Columbus.

WGTE-TV Toledo Ch. 30

Licensee: Public Bcstg. Foundation of Northwest Ohio, Box 30, Toledo, OH 43697.

Studio: 136 Huron St., Toledo, OH 43604.

Telephone: 419-243-3091. **Fax:** 419-243-9711.

Technical Facilities: Channel No. 30 (566-572 MHz). Authorized power: 1000-kw max. & 912-kw horizontal visual, 135-kw horizontal aural. Antenna: 1030-ft. above av. terrain, 1061-ft. above ground, 1655-ft. above sea level.

Latitude	41°	39'	26.50"
Longitude	83°	25'	55.00"

Transmitter: SW corner of Wynn & Corduroy Rds., Oregon, OH.

Multichannel TV Sound: Stereo and separate audio program.

Satellite Earth Station: Collins, 10-meter; Collins, Rockwell receivers.

FM Affiliate: WGTE-FM, 13.5-kw, 91.3 MHz (No. 217), 970-ft.

News Service: AP.

Ownership: Public Broadcasting Foundation of Northwest Ohio. Victoria Souder, Chmn.

Began Operation: October 10, 1960.

Represented (legal): Schwartz, Woods & Miller.

Personnel:

Shirley Timonere, President & General Manager.
Daniel Niedzwiecki, Director of Engineering.
Mary Richter, Director, Educational Resource Center.
Johanna McCollough, Director, Member Services.
Laurie Rogers, Operations Manager.
John Gibson, Program Manager.

Oklahoma

KWET Cheyenne Ch. 12

Licensee: Oklahoma Educational Television Authority, Box 14190, Oklahoma City, OK 73113.

Studio: See KETA, Oklahoma City.

Telephone: 405-848-8501. **Fax:** 405-841-9216.

Technical Facilities: Channel No. 12 (204-210 MHz). Authorized power: 316-kw max. & 295-kw horizontal visual, 31.6-kw max. & 29.5-kw horizontal aural. Antenna: 980-ft. above av. terrain, 987-ft. above ground, 3079-ft. above sea level.

Latitude	35°	35'	36"
Longitude	99°	40'	03"

Transmitter: 1.4-mi. S of Cheyenne.

News Service: AP.

Ownership: Oklahoma Educational Television Authority.

Began Operation: August 1, 1978.

Represented (legal): Cohn & Marks.

Represented (engineering): Cohen, Dippell & Everist, P.C.

Personnel:

Pat Gilbreath, Transmitter Supervisor.
See KETA, Oklahoma City.

KRSC-TV Claremore Ch. 35

Licensee: Rogers State College, Will Rogers & College Hill, Claremore, OK 74017-2099.

Studio: Rogers State College, Claremore, OK 74017.

Telephone: 918-341-7510. **Fax:** 918-342-7952.

Technical Facilities: Channel No. 35 (596-602 MHz). Authorized power: 2761-kw max. visual, 270-kw aural. Antenna: 840-ft. above av. terrain, 814-ft. above ground, 1513-ft. above sea level.

Latitude	36°	24'	05"
Longitude	95°	36'	33"

Transmitter: 1650-ft. E of Owala Rd., 5.6-mi. N of Claremore, Rogers County.

Satellite Earth Stations: Paracclipse, 3.2-meter Ku & C-band; Scientific-Atlanta, 3.7-meter C-band; DX Engineering receivers.

FM Affiliate: KRSC-FM, 3-kw, 91.3 MHz, 1000-ft.

Ownership: Rogers State College. Dr. Richard H. Mosier, Pres.

Began Operation: June 1, 1987.

Represented (legal): Schwartz, Woods & Miller.

Personnel:

Virgle Smith, General Manager.
Tom Needham, Chief Engineer.
Frankye Green, Program Director.
Dale McKinney, Producer-Director.
Barbara Cohenour, Educational Programming Coordinator.
Chip Rogers, Development Director.
Eddie Norfleet, Production Manager.

KOET

Eufaula

Ch. 3

Licensee: Oklahoma Educational Television Authority, Box 14190, Oklahoma City, OK 73113.

Studio: See KETA, Oklahoma City.

Telephone: 405-848-8501. **Fax:** 405-841-9216.

Technical Facilities: Channel No. 3 (60-66 MHz). Authorized power: 100-kw visual, 10-kw aural. Antenna: 1310-ft. above av. terrain, 699-ft. above ground, 2049-ft. above sea level.

Latitude	35°	11'	01"
Longitude	95°	20'	20"

Transmitter: 4.2-mi. NE of Quinton on Blu Mountain.

News Service: AP.

Ownership: Oklahoma Educational Television Authority.

Began Operation: December 1, 1977.

Represented (legal): Cohn & Marks.

Represented (engineering): Cohen, Dippell & Everist, P.C.

Personnel:

Jim Boggess, Transmitter Supervisor.
See KETA, Oklahoma City.

KETA

Oklahoma City

Ch. 13

Licensee: Oklahoma Educational Television Authority, Box 14190, Oklahoma City, OK 73113.

Studio: 7403 N. Kelley St., Oklahoma City, OK 73111.

Telephone: 405-848-8501. **Fax:** 405-841-9216.

Technical Facilities: Channel No. 13 (210-216 MHz). Authorized power: 316-kw visual, 31.6-kw aural. Antenna: 1522-ft. above av. terrain, 1539-ft. above ground, 2690-ft. above sea level.

Latitude	35°	32'	58"
Longitude	97°	29'	50"

Transmitter: 7403 N. Kelley St., Oklahoma City.

Satellite Earth Stations: Andrew, 10-meter; Harris, 3-meter; Scientific-Atlanta, Sony, Standard Communications receivers.

News Service: AP.

Ownership: Oklahoma Educational Television Authority.

Began Operation: April 13, 1956.

Represented (legal): Cohn & Marks.

Represented (engineering): Cohen, Dippell & Everist, P.C.

Personnel:

Bob Allen, Director & General Manager.
Steve Staton, Deputy Director, Administration.
Bill Thrash, Deputy Director, Program Production.
Earle Connors, Director of Engineering.
Malcolm Wall, Associate Executive Director.
Pam Henry, News & Public Affairs Manager.
Bill Perry, Field Production Bureau Manager.
Susie Dowdy, Public Information.
William Keeling, Production Manager.

KTLC

Oklahoma City

Ch. 43

Licensee: Oklahoma Educational Television Authority, Box 14190, Oklahoma City, OK 73113.

Studio: See KETA, Oklahoma City.

Telephone: 405-848-8501. **Fax:** 405-841-9216.

Technical Facilities: Channel No. 43 (644-650 MHz). Authorized power: 1950-kw max. & 1070-kw horizontal visual, 195-kw max. & 107-kw horizontal aural. Antenna: 1560-ft. above av. terrain, 1596-ft. above ground, 2704-ft. above sea level.

Latitude	35°	35'	22"
Longitude	97°	29'	03"

Transmitter: 11901 Eastern Ave., Oklahoma City.

Satellite Earth Stations: Transmit/receive Scientific-Atlanta, 10-meter C-band; RCA, 3-meter Ku-band; Scientific-Atlanta, 7-meter C-band; Zenith, 3-meter C-band; Zenith, 3.6-meter C-band; M/A-Com, Scientific-Atlanta, Zenith receivers.

Ownership: Oklahoma Educational Television Authority.

Began Operation: September 24, 1980 as a commercial station. Sale to Rollins Telecasting by Ina S. Autry Estate, Gene Autry & Stanley B. Schneider, co-executors was approved by FCC April 10, 1985. Sale to Heritage Media approved Sept. 18, 1986 (Television Digest, Vol. 27:23). Assignment of license to present owner approved June 27, 1991 (Vol. 31:23).

Personnel: See KETA, Oklahoma City.

KOED-TV

Tulsa

Ch. 11

Licensee: Oklahoma Educational Television Authority, Box 14190, Oklahoma City, OK 73113.

Studio: 811 N. Sheridan Rd., Tulsa, OK 74115.

Telephone: 918-838-7611. **Fax:** 918-838-1807.

Technical Facilities: Channel No. 11 (198-204 MHz). Authorized power: 316-kw max. & 291.7-kw horizontal visual, 31.6-kw max. & 29.2-kw horizontal aural. Antenna: 1713-ft. above av. terrain, 1835-ft. above ground, 2350-ft. above sea level.

Latitude	36°	10'	15"
Longitude	95°	40'	32"

Transmitter: N of intersection of Muskogee Toll Rd. & S. 101st St., approx. 1.8-mi. E of Oneta.

News Services: AP, Oklahoma News Network, PBS.

Ownership: Oklahoma Educational Television Authority.

Began Operation: January 12, 1959.

Represented (legal): Cohn & Marks.

Represented (engineering): Cohen, Dippell & Everist, P.C.

Personnel:

Jack Frank, Station Manager.
Jack Maynard, Chief Engineer.
Ron Hendrix, Business Manager.

Public/ETV Stations—Oregon

Oregon

KOAB-TV

Bend
Ch. 3

Licensee: Oregon Public Bcstg., 7140 S.W. Macadam Ave., Portland, OR 97219-3099.

Studio: See KOPB-TV, Portland.

Telephone: 503-244-9900. Fax: 503-293-1919.

Technical Facilities: Channel No. 3 (60-66 MHz). Authorized power: 19.5-kw visual, 2-kw aural. Antenna: 746-ft. above av. terrain, 299-ft. above ground, 4519-ft. above sea level.

Latitude	44°	04'	01"
Longitude	121°	19'	57"

Transmitter: Aubrey Butte, Bend.

FM Affiliate: KOAB-FM, 91.3 MHz.

News Service: UPI.

Ownership: Oregon Public Bcstg.

Began Operation: February 24, 1970. Sale to Corvallis TV Cable (Liberty Communications) by Channel 3 Inc. (Harry E. Godsil, et al.) approved by FCC Sept. 27, 1972. Sale to present owner approved Feb. 19, 1976.

Personnel:

Max Culbertson, Chief Engineer.
See KOPB-TV, Portland.

KOAC-TV

Corvallis
Ch. 7

Licensee: Oregon Public Bcstg., 7140 S.W. Macadam Ave., Portland, OR 97219-3099.

Studio: See KOPB-TV, Portland.

Telephone: 503-244-9900. Fax: 503-293-1919.

Technical Facilities: Channel No. 7 (174-180 MHz). Authorized power: 263-kw visual, 26.3-kw aural. Antenna: 1230-ft. above av. terrain, 273-ft. above ground, 1773-ft. above sea level.

Latitude	44°	38'	25"
Longitude	123°	16'	25"

Transmitter: 5-mi. true N of center of Corvallis.

AM Affiliate: KOAC, 5-kw, 550 kHz.

News Service: UPI.

Ownership: Oregon Public Bcstg.

Began Operation: October 7, 1957.

Personnel:

Roger Domingues, Chief Engineer.
See KOPB-TV, Portland.

KEPB-TV

Eugene
Ch. 28

Licensee: Oregon Public Bcstg., 7140 S.W. Macadam Ave., Portland, OR 97219-3099.

Studio: See KOPB-TV, Portland.

Telephone: 503-244-9900. Fax: 503-293-1919.

Technical Facilities: Channel No. 28 (554-560 MHz). Authorized power: 391-kw max. visual. Antenna: 905-ft. above av. terrain, 261-ft. above ground, 1561-ft. above sea level.

Latitude	44°	00'	06"
Longitude	123°	06'	48"

Transmitter: 4545 Blanton Rd., Eugene.

Ownership: Oregon Public Bcstg.

Began Operation: September 27, 1990.

Personnel: See KOPB-TV, Portland.

KFTS

Klamath Falls

Ch. 22
(Satellite of KSYS, Medford, OR)

Licensee: Southern Oregon Public Television Inc., 34 S. Fir St., Medford, OR 97501.

Studio: See KSYS, Medford, OR.

Telephone: 503-779-0808. Fax: 503-779-2178.

Technical Facilities: Channel No. 22 (518-524 MHz). Authorized power: 9.23-kw max. visual. Antenna: 2153-ft. above av. terrain, 104-ft. above ground, 6519-ft. above sea level.

Latitude	42°	05'	48"
Longitude	121°	37'	57"

Transmitter: Stukel Mountain, 9.9-mi. SE of Klamath Falls.

Ownership: Southern Oregon Public Television Inc.

Began Operation: December 13, 1988.

Personnel: See KSYS, Medford.

KTVR

La Grande

Ch. 13

Licensee: Oregon Public Bcstg., 7140 S.W. Macadam Ave., Portland, OR 97219-3099.

Studio: See KOPB-TV, Portland.

Telephone: 503-244-9900. Fax: 503-293-1919.

Technical Facilities: Channel No. 13 (210-216 MHz). Authorized power: 7.2-kw visual. Antenna: 2581-ft. above av. terrain, 68-ft. above ground, 7200-ft. above sea level.

Latitude	45°	18'	34.60"
Longitude	117°	43'	57.20"

Transmitter: Mount Fanny, 9.32-mi. NE of Union.

News Service: UPI.

Ownership: Oregon Public Broadcasting.

Began Operation: December 6, 1964 as commercial station. Sale to present owner approved by FCC August 31, 1976. Began operation as an educational station February 17, 1977. Left air August 14, 1977. Returned to air January 1, 1978.

Personnel:

J. Fred Leitch, Chief Engineer.
See KOPB-TV, Portland.

KSYS

Medford

Ch. 8

(Operates satellite KFTS, Klamath Falls, OR)

Licensee: Southern Oregon Public Television Inc., 34 S. Fir St., Medford, OR 97501.

Studio: 34 S. Fir St., Medford, OR 97501.

Telephone: 503-779-0808. Fax: 503-779-2178.

Technical Facilities: Channel No. 8 (180-186 MHz). Authorized power: 60.3-kw visual, 12-kw aural. Antenna: 2668-ft. above av. terrain, 140-ft. above ground, 5402-ft. above sea level.

Latitude	42°	41'	30.80"
Longitude	123°	13'	46.10"

Holds CP for change to 191.6-kw visual, 2682-ft. above av. terrain, 128-ft. above ground, 5390-ft. above sea level; lat. 42°41'32", long. 123°13'45", transmitter to King Mountain, 31.4-mi. from the Medford Courthouse on N325E°T. BPET-920309KE.

Transmitter: Bureau of Land Management Communications Bldg., King Mountain, 28-mi. NW of Medford.

Satellite Earth Station: Collins, 10-meter; Collins receivers.

Ownership: Southern Oregon Public Television Inc.

Began Operation: January 17, 1977.

Personnel:

Bill Campbell, General Manager.
Don McKay, Chief Engineer.
Lisa Vandever, Program Director.
Gina Ing, Development Director.

KOPB-TV

Portland

Ch. 10

Licensee: Oregon Public Bcstg., 7140 S.W. Macadam Ave., Portland, OR 97219-3099.

Studio: 7140 S.W. Macadam Ave., Portland, OR 97219-3099.

Telephone: 503-244-9900. Fax: 503-293-1919.

Technical Facilities: Channel No. 10 (192-198 MHz). Authorized power: 316-kw visual, 31.6-kw aural. Antenna: 1740-ft. above av. terrain, 1081-ft. above ground, 2049-ft. above sea level.

Latitude	45°	31'	21"
Longitude	122°	45'	08"

Transmitter: 262 N.W. Miller Rd., Portland.

Satellite Earth Station: Collins, 10-meter; Collins receivers.

FM Affiliate: KOPB-FM, 100-kw, 91.5 MHz (No. 218), 1610-ft.

News Service: UPI.

Ownership: Oregon Public Broadcasting. Charles J. Swindells, Chmn.

Began Operation: February 6, 1961.

Represented (legal): Schwartz, Woods & Miller.

Personnel:

Maynard E. Orme, President & Chief Executive Officer.
Deborah Hinton, Senior Vice President, Finance & Administration.
Jim Lewis, Senior Vice President, Marketing & Development.
Tom Doggett, Vice President, Television Programming.
John Lindsay, Vice President, Television Production.
Newton Dunn, Vice President, Engineering & System Development.
Michael Tondreau, Director, Engineering & Operations.
Larry Bentley, Chief Engineer, Network Center.
Kim Duncan, Director, Marketing & Planning.
Steve Johnson, Director of Educational Services.

Pennsylvania

WLVT-TV

Allentown-Bethlehem-Easton

Ch. 39

Licensee: Lehigh Valley Public Telecommunications Corp., South Mountain Dr., Bethlehem, PA 18015-4799.

Studio: South Mountain Dr., Bethlehem, PA 18015-4799.

Telephone: 610-867-4677. Fax: 610-865-6774. E-mail: jamesbaum@aol.com

Technical Facilities: Channel No. 39 (620-626 MHz). Authorized power: 575-kw max. & 494-kw horizontal visual, 98-kw horizontal aural. Antenna: 987-ft. above av. terrain, 507-ft. above ground, 1507-ft. above sea level.

Latitude	40°	33'	58"
Longitude	75°	26'	06"

Transmitter: Salisbury Twp., S of East Rock Rd.

Multichannel TV Sound: Stereo and separate audio program.

Satellite Earth Stations: Andrew, 10-meter C-band; Vertex, 6.1-meter Ku-band; Standard Agile Omni receivers.

Ownership: Lehigh Valley Public Telecommunications Corp.

Began Operation: September 7, 1965.

Represented (legal): Schwartz, Woods & Miller.

Personnel:

James Baum, President.
Donald L. Robert, Vice President, Programming.
David Donlo, Vice President, Development & Community Relations.
Bonnie Sell, Business Manager.
Gilbert Aykroyd, Director of Engineering.
Doug Law, Production Manager.

WPSX-TV

Clearfield

Ch. 3

Licensee: The Pennsylvania State University, University Park, PA 16802.

Studios: Wagner Annex, University Park, PA 16802; Mitchell Bldg., University Park, PA 16802.

Telephone: 814-865-3333. Fax: 814-865-3145.

Technical Facilities: Channel No. 3 (60-66 MHz). Authorized power: 100-kw visual, 20-kw aural. Antenna: 880-ft. above av. terrain, 539-ft. above ground, 2714-ft. above sea level.

Latitude	41°	07'	21"
Longitude	78°	26'	28"

Transmitter: McGeorge Rd., 7-mi. N of Clearfield.

Satellite Earth Stations: Transmit/receive Scientific-Atlanta, 7-meter Ku-band; Andrew, 10-meter C-band; Scientific-Atlanta, 3.2-meter Ku-band; Scientific-Atlanta, 4.6-meter C-band; Scientific-Atlanta, Standard Agile Omni receivers.

Ownership: The Pennsylvania State U. Board of Trustees.

Began Operation: March 1, 1965.

Represented (legal): Bryan Cave.

Personnel:

Mark D. Erstling, General Manager.
Carl Fisher, Chief Engineer.
George Thurman, Director, Operations.
Kathleen Pavelko, Director, Programming & Production.
Gregory Petersen, Promotion Director.
Rosa Maria Richardson, Director, Station Development.
Lewis J. Hohnka, Financial & Business Manager.

Public/ETV Stations—Pennsylvania

WQLN

Erie

Ch. 54

Licensee: Public Bcstg. of Northwest Pennsylvania Inc., 8425 Peach St., Erie, PA 16509.

Studio: 8425 Peach St., Erie, PA 16509.

Telephone: 814-864-3001. Fax: 814-864-4077.

Technical Facilities: Channel No. 54 (710-716 MHz). Authorized power: 977-kw max. & 794-kw horizontal visual, 97.7-kw max. & 79.4-kw horizontal aural. Antenna: 880-ft. above av. terrain, 717-ft. above ground, 2017-ft. above sea level.

Latitude	42°	02'	31"
Longitude	80°	03'	57"

Transmitter: 2.25-mi. SE of Kearsarge.

Satellite Earth Station: Andrew, 10-meter C-band; Standard Agile Omni receivers.

FM Affiliate: WQLN-FM, 35-kw, 91.3 MHz (No. 217), 500-ft.

Ownership: Public Broadcasting of Northwest Pennsylvania Inc. Tom Guelcher, Chmn.

Began Operation: August 13, 1967.

Represented (legal): Dow, Lohnes & Albertson.

Personnel:

Brady Louis, President & General Manager.
 Ronald Daugherty, Vice President & Chief Operating Officer.
 Dennis Spagnolo, Director of Broadcast Operations.
 Art Starkey, Director of Programming & Production.
 Terry Gates, Director of Development & Marketing.

WITF-TV

Harrisburg

Ch. 33

Licensee: WITF Inc., Box 2954, Harrisburg, PA 17105.

Studio: 1982 Locust Lane, Harrisburg, PA 17109.

Telephone: 717-236-6000. Fax: 717-236-4628.

Technical Facilities: Channel No. 33 (584-590 MHz). Authorized power: 1110-kw max. & 437-kw horizontal visual, 43.7-kw horizontal aural. Antenna: 1400-ft. above av. terrain, 724-ft. above ground, 2034-ft. above sea level.

Latitude	40°	20'	45"
Longitude	76°	52'	06"

Transmitter: Blue Mountain, near Harrisburg, PA.

Multichannel TV Sound: Stereo and separate audio program.

Satellite Earth Stations: Transmit/receive Harris, 9-meter C-band; Collins, 3-meter Ku-band; Collins, 10-meter C-band; Vertex, 6.1-meter Ku-band; Collins, Harris, Microdyne, Standard Communications receivers.

FM Affiliate: WITF-FM, 5.9-kw, 89.5 MHz (No. 208), 1360-ft.

News Services: AP, NPR, APR.

Ownership: WITF Inc. Thomas Wolf, Chmn.; Charles Long, Vice Chmn.; Mickey Skinner, 2nd Vice Chmn.; Charles Grubmeyer, Secy.

Began Operation: November 22, 1964.

Represented (legal): Dow, Lohnes & Albertson.

Represented (engineering): Cohen, Dippell & Everist, P.C.

Personnel:

Jane D. Coleman, President & General Manager.
 John T. Blair, Senior Vice President, Broadcasting, Operations & Planning.
 Jerry Rice, Senior Vice President, Finance & Administration.
 Michael L. Greenwald, Senior Vice President, Marketing, Development & Communications.
 Kathy Silks, Vice President, Communications.

John A. Bosak, Director of Engineering.
 Thomas Keck, Director of Programming.
 Gary R. Saltgiver, Director of Facilities Marketing.
 Donna Apidone, Director of Membership & Individual Giving.

WYBE

Philadelphia

Ch. 35

Licensee: Independence Public Media of Philadelphia Inc., 6070 Ridge Ave., Philadelphia, PA 19128-1604.

Studio: 6070 Ridge Ave., Philadelphia, PA 19128.

Telephones: 215-951-0318; 215-483-3900. Fax: 215-483-6908.

E-mail: (name)@wybe.pbs.org

Technical Facilities: Channel No. 35 (596-602 MHz). Authorized power: 1918-kw max. visual. Antenna: 932-ft. above av. terrain, 919-ft. above ground, 1145-ft. above sea level.

Latitude	40°	02'	26"
Longitude	75°	14'	20"

Transmitter: E of Domino Lane, Philadelphia.

Ownership: Independence Public Media of Philadelphia Inc. Dr. Howard Myrick, Chmn.; David Haas, V.P.

Began Operation: June 10, 1990.

Represented (legal): Arter & Hadden.

Personnel:

Frances McElroy, Acting General Manager.
 Bill Renier, Chief Engineer.
 Cicero Cadell, Program Director.
 Regina d'Angelo, Promotion Director.
 Judy Adamson, Business Manager.

WQED

Pittsburgh

Ch. 13

Licensee: QED Communications Inc., 4802 5th Ave., Pittsburgh, PA 15213.

Studio: 4802 5th Ave., Pittsburgh, PA 15213.

Telephone: 412-622-1300. Fax: 412-622-1488.

Technical Facilities: Channel No. 13 (210-216 MHz). Authorized power: 316-kw visual, 63.1-kw aural. Antenna: 695-ft. above av. terrain, 558-ft. above ground, 1723-ft. above sea level.

Latitude	40°	26'	46"
Longitude	79°	57'	51"

Transmitter: 2850 Berthoud St.

Satellite Earth Station: Andrew, 10-meter C-band; Collins receivers.

FM Affiliate: WQED-FM, 43-kw, 89.3 MHz (No. 207), 500-ft.

Ownership: QED Communications Inc. Elsie Hillman, Chmn.; George H. Taber, Vice Chmn.

Began Operation: March 19, 1954.

Represented (legal): Schwartz, Woods & Miller.

Personnel:

George L. Miles, President Jr.
 Jay Rayvid, Senior Vice President.
 H. Melvin Ming, Executive Vice President & Chief Operating Officer.
 Gregory Andorfer, Vice President, National Programming.
 Mark Smukler, Vice President & Station Manager.
 John Cosgrove, Vice President, Production & Operations.
 Ronald Bencke, Vice President, Finance.
 Kelly McCullough, Vice President, Marketing & Development.
 Ceci Sommers, Vice President, Community Relations.

Chris Fennimore, Director of Programming.
 Jack O'Donnell, Director of Engineering.
 Catherine Blue, General Counsel.

WQEX
Pittsburgh
 Ch. 16

Licensee: QED Communications Inc.

Studio: See WQED, Pittsburgh.

Telephone: 412-622-1550. Fax: 412-622-1488.

Technical Facilities: Channel No. 16 (482-488 MHz). Authorized power: 660-kw max. & 427-kw horizontal visual, 66-kw max. & 42.7-kw horizontal aural. Antenna: 700-ft. above av. terrain, 596-ft. above ground, 1734-ft. above sea level.

Latitude	40°	26'	46"
Longitude	79°	57'	51"

Transmitter: 2850 Berthoud St., Pittsburgh.

Ownership: QED Communications Inc.

Began Operation: March 20, 1959. Left air Nov. 1, 1961. Resumed operation Jan. 18, 1963.

Personnel:

Michael Fields, Vice President & Station Manager.
 Jim Weiner, Operations & Program Manager.
 Jack O'Donnell, Director of Engineering.

WVIA-TV
Scranton, Wilkes-Barre & Hazleton
 Ch. 44

Licensee: Northeastern Pennsylvania ETV Association, The Public Broadcasting Center, Old Boston Rd., Pittston, PA 18640.

Studio: Old Boston Rd., Pittston, PA 18640.

Telephones: 717-344-1244; 717-826-6144.

Technical Facilities: Channel No. 44 (650-656 MHz). Authorized power: 1000-kw max. & 759-kw horizontal visual, 100-kw max. & 75.9-kw horizontal aural. Antenna: 1670-ft. above av. terrain, 845-ft. above ground, 2949-ft. above sea level.

Latitude	41°	10'	55"
Longitude	75°	52'	17"

Transmitter: Penobscot Knob, 2.5-mi. S of Wilkes-Barre, Mountain Top, PA.

Satellite Earth Stations: Collins, 6.1-meter Ku-band; Collins, 10-meter C-band; Standard Communications receivers.

FM Affiliate: WVIA-FM, 5-kw, 89.9 MHz (No. 210), 1250-ft.

News Service: AP.

Ownership: Northeastern Pennsylvania ETV Association. Sylvia Hughes, Chmn.; James Kauffman, Vice Chmn.; Ramona Alley, Secy.; Donald Broderick, Treas.

Began Operation: September 26, 1966.

Represented (legal): Dow, Lohnes & Albertson.

Personnel:

A. William Kelly, President & General Manager.
 Thomas McHugh, Vice President, Broadcasting.
 Judy Sedlak, Development Director.
 Regina Vance, Program Director.
 Suzanne Slussar, On-Air Promotion Director.
 William L. Myers, Chief Engineer.
 Ronald Stravinsky, Business Manager.
 Rory Giovannucci, Director of Corporate Communications.
 Melinda Laboskie, Director of Public Information.

Rhode Island

WSBE-TV
Providence
 Ch. 36

Licensee: Rhode Island Public Telecommunications Authority, 50 Park Lane, Providence, RI 02907.

Studio: 50 Park Lane, Providence, RI 02907.

Telephone: 401-277-3636. Fax: 401-277-3407. E-mail: wsbe36@wsbe.org

Web Site: <http://www.wsbe.org>

Technical Facilities: Channel No. 36 (602-608 MHz). Authorized power: 1230-kw max. visual, 123-kw max. aural. Antenna: 597-ft. above av. terrain, 536-ft. above ground, 800-ft. above sea level.

Latitude	41°	48'	18"
Longitude	71°	28'	24"

Transmitter: Neutaconkanut Hill, Ipswich Rd., Johnston, RI.

Satellite Earth Stations: Collins, 10-meter C-band; Scientific-Atlanta, 10-meter C-band; Vertex, 6.1-meter Ku-band; General Instrument, Scientific-Atlanta, Standard Communications receivers.

Ownership: Rhode Island Public Telecommunications Authority. David A. Duffy, Chmn.

Began Operation: June 1, 1967.

Represented (legal): Schwartz, Woods & Miller.

Represented (engineering): Andrus & Associates Inc.

Personnel:

Susan L. Farmer, General Manager & Chief Executive Officer.
 Larry Holden, Program Director.
 Albert R. Corrado Jr., Business Manager.
 Leila Mahoney, Marketing Director.
 Patricia A. Merry, Promotion Director.
 Jim Garrett, Production Manager.
 David Marseglia, Production Manager.
 Dexter B. Merry, Director of Broadcast Operations.

South Carolina

WEBA-TV
Allendale-Barnwell
 Ch. 14

Licensee: South Carolina ETV Commission, 1101 George Rogers Blvd., Columbia, SC 29211.

Studio: See WRLK-TV, Columbia.

Telephone: 803-737-3200. Fax: 803-737-3417.

Technical Facilities: Channel No. 14 (470-476 MHz). Authorized power: 557-kw visual, 55.7-kw aural. Antenna: 805-ft. above av. terrain, 809-ft. above ground, 1049-ft. above sea level.

Latitude	33°	11'	12.50"
Longitude	81°	23'	53.50"

Transmitter: 4-mi. SSW of Barnwell on County Rd. 69.

News Service: AP.

Ownership: South Carolina ETV Commission.

Began Operation: September 5, 1967.

Represented (legal): Dow, Lohnes & Albertson.

Public/ETV Stations—South Carolina

Personnel:

Ed Cortez, Station Supervisor.
See WRLK-TV, Columbia.

WJWJ-TV

Beaufort

Ch. 16

Licensee: South Carolina ETV Commission, 1101 George Rogers Blvd. Columbia, SC 29211.

Studio: 105 S. Ribaut Rd., Beaufort, SC 29902.

Telephone: 803-524-0808. Fax: 803-524-1016.

Technical Facilities: Channel No. 16 (482-488 MHz). Authorized power: 852-kw max. & 407-kw horizontal visual, 84.7-kw aural. Antenna: 1280-ft. above av. terrain, 1318-ft. above ground, 1334-ft. above sea level.

Latitude	32°	42'	44"
Longitude	80°	40'	49"

Transmitter: Hwy. 119, 4-mi. W of Green Pond, SC.

FM Affiliate: WJWJ-FM, 48-kw, 89.9 MHz (No. 210), 1100-ft.

Ownership: South Carolina ETV Commission.

Began Operation: September 10, 1975.

Represented (legal): Dow, Lohnes & Albertson.

Personnel:

Michael H. Brannen, Station Manager.
Harry Kramer, Engineering Manager.
Suzanne Sproatt, News Director.
See WRLK-TV, Columbia.

WITV

Charleston

Ch. 7

Licensee: South Carolina ETV Commission, 1101 George Rogers Blvd. Columbia, SC 29211.

Studio: See WRLK-TV, Columbia.

Telephone: 803-737-3200. Fax: 803-737-3417.

Technical Facilities: Channel No. 7 (174-180 MHz). Authorized power: 316-kw visual, 31-kw aural. Antenna: 1850-ft. above av. terrain, 1837-ft. above ground, 1854-ft. above sea level.

Latitude	32°	55'	28"
Longitude	79°	41'	58"

Transmitter: 3.4-mi. NE of Ten Mile, E of Rte. 17-701, SE of intersection with Sewee Rd.

FM Affiliate: WSCI, 100-kw, 89.3 MHz (No. 207), 540-ft.

News Service: AP.

Ownership: South Carolina ETV Commission.

Began Operation: January 19, 1964.

Represented (legal): Dow, Lohnes & Albertson.

Personnel:

Walt Moring, Station Supervisor.
See WRLK-TV, Columbia.

WRLK-TV

Columbia

Ch. 35

Licensee: South Carolina ETV Commission, 1101 George Rogers Blvd., Columbia, SC 29211.

Studio: 2712 Millwood Ave., Columbia, SC 29250.

Mailing Address: Box 11000, Columbia, SC 29211-1000.

Telephone: 803-737-3200. Fax: 803-737-3417.

Technical Facilities: Channel No. 35 (596-602 MHz). Authorized power: 513-kw visual, 51.3-kw aural. Antenna: 1026-ft. above av. terrain, 999-ft. above ground, 1390-ft. above sea level.

Latitude	34°	07'	07"
Longitude	80°	56'	12"

Transmitter: Hard Scrabble Rd., 6-mi. NNE of Columbia.

Satellite Earth Stations: Transmit/receive Andrew, 10-meter C-band; Andrew, 4-meter C-band; Microdyne, 3.7-meter Ku-band; Scientific-Atlanta, 4.6-meter C-band; Collins, Scientific-Atlanta receivers.

FM Affiliate: WLTR, 100-kw, 91.3 MHz (No. 217), 850-ft.

News Service: AP.

Ownership: South Carolina ETV Commission. Henry J. Cauthen, Chmn.

Began Operation: September 6, 1966.

Represented (legal): Dow, Lohnes & Albertson.

South Carolina Educational Television Commission Personnel:

Henry J. Cauthen, President & General Manager.
Ronald L. Schoenherr, Senior Vice President & Assistant General Manager.
Jesse Bowers, Vice President, Programming.
Charlton W. Bowers, Vice President, Engineering.
Bobbi J. Kennedy, Vice President, Continuing Education.
George W. Hopkins Jr., Vice President, School Services.
Charles M. Case, Vice President, Administrative Services.
Thomas L. Clark, Vice President, Production.
Kathy Gardner-Jones, Vice President of Communications.
Patricia Dressler, Director of Publications.
Patrick Dillely, Art Director.
Susie McConnell, Director of On-Air Fundraising.
Tom Fowler, Assistant Vice President, News & Public Affairs.
Jim Welch, Program Director.
Polly Kosko, Development Director.
Beryl Dakers, Cultural Affairs Director.

Station Personnel:

S. Edward Craig, Manager, Studio Operations.
Hap Griffin, Manager, Transmitter Operations.
John Crockett, Transmitter Supervisor.

WHMC

Conway

Ch. 23

Licensee: South Carolina ETV Commission, 1100 George Rogers Blvd., Columbia, SC 29211.

Studio: See WRLK-TV, Columbia.

Telephone: 803-737-3200. Fax: 803-737-3417.

Technical Facilities: Channel No. 23 (524-530 MHz). Authorized power: 1740-kw max. & 85.1-kw horizontal visual, 174-kw max. & 85.1-kw horizontal aural. Antenna: 820-ft. above av. terrain, 842-ft. above ground, 927-ft. above sea level.

Latitude	33°	57'	05"
Longitude	79°	06'	31"

Transmitter: 6.5-mi. NNW of Conway on County Rd. 569.

FM Affiliate: WHMC, 90.1 MHz, 30-kw, 771-ft.

Ownership: South Carolina ETV Commission.

Began Operation: September 2, 1980.

Represented (legal): Dow, Lohnes & Albertson.

Personnel:

Robert Cooper, Station Supervisor.
See WRLK-TV, Columbia.

WJPM-TV

Florence

Ch. 33

Licensee: South Carolina ETV Commission, 1101 George Rogers Blvd., Columbia, SC 29211.

Studio: See WRLK-TV, Columbia.

Telephone: 803-737-3200. Fax: 803-737-3417.

Technical Facilities: Channel No. 33 (584-590 MHz). Authorized power: 537-kw visual, 54.3-kw aural. Antenna: 789-ft. above av. terrain, 797-ft. above ground, 923-ft. above sea level.

Latitude	34°	16'	45.50"
Longitude	79°	44'	36.50"

Transmitter: 5.5-mi. NNE of Florence on County Rd. 173.

News Service: AP.

Ownership: South Carolina ETV Commission.

Began Operation: September 3, 1967.

Represented (legal): Dow, Lohnes & Albertson.

Personnel:

Ike Johnson, Station Supervisor.
See WRLK-TV, Columbia.

WNTV

Greenville

Ch. 29

Licensee: South Carolina ETV Commission, 1101 George Rogers Blvd., Columbia, SC 29211.

Studio: See WRLK-TV, Columbia.

Telephone: 803-737-3200. Fax: 803-737-3417.

Technical Facilities: Channel No. 29 (560-566 MHz). Authorized power: 5000-kw max. visual, 500-kw aural. Antenna: 1286-ft. above av. terrain, 262-ft. above ground, 2297-ft. above sea level.

Latitude	34°	56'	26"
Longitude	82°	24'	38"

Transmitter: Paris Mountain, 6.2-mi. N of Greenville.

FM Affiliate: WEPR, 85-kw, 90.1 MHz (No. 211), 1184-ft.

News Service: AP.

Ownership: South Carolina ETV Commission.

Began Operation: September 29, 1963.

Represented (legal): Dow, Lohnes & Albertson.

Personnel:

David Harrell, Station Supervisor.
See WRLK-TV, Columbia.

WNEH

Greenwood

Ch. 38

Licensee: South Carolina ETV Commission, 1101 George Rogers Blvd., Columbia, SC 29211.

Studio: See WRLK-TV, Columbia.

Telephone: 803-737-3200. Fax: 803-737-3417.

Technical Facilities: Channel No. 38 (614-620 MHz). Authorized power: 1776-kw max. visual, 177.6-kw max. aural. Antenna: 768-ft. above av. terrain, 688-ft. above ground, 1360-ft. above sea level.

Latitude	34°	22'	21"
Longitude	82°	10'	03"

Transmitter: Rd. 264, 3-mi. E of Mare Shoals.

News Service: AP.

Ownership: South Carolina ETV Commission.

Began Operation: September 10, 1984.

Represented (legal): Dow, Lohnes & Albertson.

Personnel:

Karl Leatherman, Station Supervisor.
See WRLK-TV, Columbia.

WNSC-TV

Rock Hill

Ch. 30

Licensee: South Carolina ETV Commission, 1101 George Rogers Blvd., Columbia, SC 29211.

Studio: York Technical College, Hwy. 21 Bypass, Rock Hill, SC 29730.

Mailing Address: Box 11766, Rock Hill, SC 29731.

Telephone: 803-324-3184. Fax: 803-324-0580.

Technical Facilities: Channel No. 30 (566-572 MHz). Authorized power: 575-kw visual, 68-kw aural. Antenna: 691-ft. above av. terrain, 649-ft. above ground, 1289-ft. above sea level.

Latitude	34°	50'	24"
Longitude	81°	01'	07"

Transmitter: 0.25-mi. NW of intersection of County Rds. 246 & 247, near Edgemoor.

Satellite Earth Station: Collins, 10-meter; Rockwell receivers.

Ownership: South Carolina ETV Commission.

Began Operation: January 3, 1978.

Represented (legal): Dow, Lohnes & Albertson.

Personnel:

John Bullington, Station Manager, Public Information.
John Bambach, Programming & Production Manager.
David Taylor, Engineering Manager.
Joni Canupp, Promotion Director.

WRET-TV

Spartanburg

Ch. 49

Licensee: South Carolina ETV Commission, 1101 George Rogers Blvd., Columbia, SC 29211.

Studio: Media Bldg., U. of S. Carolina, Spartanburg, SC 29303.

Mailing Address: Box 4069, Spartanburg, SC 29305.

Telephone: 803-599-0201. Fax: 803-578-6957.

Technical Facilities: Channel No. 49 (680-686 MHz). Authorized power: 1740-kw max. & 832-kw horizontal visual, 174-kw max. & 83.2-kw horizontal aural. Antenna: 970-ft. above av. terrain, 859-ft. above ground, 1659-ft. above sea level.

Latitude	34°	53'	09"
Longitude	81°	49'	15"

Transmitter: 1.5-mi. S of Whitestone Community.

Satellite Earth Station: Rockwell, 10-meter C-band; Scientific-Atlanta receivers.

Ownership: South Carolina ETV Commission.

Began Operation: September 8, 1980.

Represented (legal): Dow, Lohnes & Albertson.

Public/ETV Stations—South Carolina

Personnel:

William S. Hart, Station Manager.
John J. Edwards, Program & Production Manager.
Don Fortner, Engineering Manager.
Robert Cockman, Transmitter Supervisor.

WRJA-TV

Sumter

Ch. 27

Licensee: South Carolina ETV Commission, 1101 George Rogers Blvd., Columbia, SC 29211.

Studio: 18 N. Harvin St., Sumter, SC 29151.

Mailing Address: Box 1836, Sumter, SC 29151-1836.

Telephone: 803-773-5546. Fax: 803-775-1059.

Technical Facilities: Channel No. 27 (548-554 MHz). Authorized power: 764-kw max. & 339-kw horizontal visual, 78.7-kw aural. Antenna: 1163-ft. above av. terrain, 1195-ft. above ground, 1335-ft. above sea level.

Latitude	33°	52'	52"
Longitude	80°	16'	14"

Transmitter: 2-mi. S of Hwy. 378, 4-mi. SE of Sumter.

Satellite Earth Station: Standard Agile Omni, 10-meter.

FM Affiliate: WRJA-FM, 100-kw, 88.1 MHz (No. 201), 1000-ft.

Ownership: South Carolina ETV Commission.

Began Operation: September 7, 1975.

Personnel:

James L. Barnard, Station Manager.
Richard R. Seely, Chief Engineer.
Patti Just Long, News Director.
Edward Sexauer, Programming Manager.

South Dakota

KDSD-TV

Aberdeen

Ch. 16

Licensee: South Dakota Board of Directors for Educational Telecommunications, Dakota & Cherry Sts., Box 5000, Vermillion, SD 57069-5000.

Studio: See KUSD-TV, Vermillion & KESD-TV, Brookings.

Telephone: 605-677-5861. Fax: 605-677-5010.

Technical Facilities: Channel No. 16 (482-488 MHz). Authorized power: 1349-kw max. & 537-kw horizontal visual, 103-kw max. & 81.3-kw horizontal aural. Antenna: 1170-ft. above av. terrain, 1066-ft. above ground, 2924-ft. above sea level.

Latitude	45°	29'	55"
Longitude	97°	40'	35"

Transmitter: 8-mi. E of Pierpont.

FM Affiliate: KDSD-FM, 70-kw, 90.9 MHz (No. 215).

Ownership: State of South Dakota.

Began Operation: January 1, 1972.

A-1330

Represented (legal): Cohn & Marks.

Personnel: See KUSD-TV, Vermillion.

KESD-TV

Brookings

Ch. 8

Licensee: South Dakota Board of Directors for Educational Telecommunications, Dakota & Cherry Sts., Box 5000, Vermillion, SD 57069-5000.

Studio: South Dakota State University, Brookings, SD 57007.

Telephone: 605-688-4191. Fax: 605-688-4221.

Technical Facilities: Channel No. 8 (180-186 MHz). Authorized power: 245-kw visual, 45.7-kw aural. Antenna: 750-ft. above av. terrain, 800-ft. above ground, 2549-ft. above sea level.

Latitude	44°	20'	10"
Longitude	97°	13'	41"

Transmitter: 3-mi. S of Hetland.

Satellite Earth Station: Collins, 10-meter; Standard Communications receivers.

FM Affiliate: KESD, 50-kw, 88.3 MHz (No. 202), 610-ft.

News Service: AP.

Ownership: State of South Dakota.

Began Operation: February 4, 1968.

Represented (legal): Cohn & Marks.

Personnel: See KUSD-TV, Vermillion.

KPSD-TV

Eagle Butte

Ch. 13

Licensee: South Dakota Board of Directors for Educational Telecommunications, Dakota & Cherry Sts., Box 5000, Vermillion, SD 57069-5000.

Studio: See KUSD-TV, Vermillion & KESD-TV, Brookings.

Telephone: 605-677-5861. Fax: 605-677-5010.

Technical Facilities: Channel No. 13 (210-216 MHz). Authorized power: 316-kw visual, 31.6-kw aural. Antenna: 1700-ft. above av. terrain, 1696-ft. above ground, 4313-ft. above sea level.

Latitude	45°	03'	14"
Longitude	102°	15'	47"

Transmitter: 12-mi. NW of Faith.

FM Affiliate: KPSD-FM, 100-kw, 97.1 MHz (No. 246).

Ownership: State of South Dakota.

Began Operation: September 16, 1974.

Personnel: See KUSD-TV, Vermillion.

KQSD-TV

Lowry

Ch. 11

Licensee: South Dakota Board of Directors for Educational Telecommunications, Dakota & Cherry Sts., Box 5000, Vermillion, SD 57069-5000.

Studio: See KUSD-TV, Vermillion & KESD-TV, Brookings.

Telephone: 605-677-5861. Fax: 605-677-5010.

Technical Facilities: Channel No. 11 (198-204 MHz). Authorized power: 234-kw visual, 28.2-kw aural. Antenna: 1040-ft. above av. terrain, 826-ft. above ground, 3066-ft. above sea level.

Latitude 45° 16' 34"
 Longitude 99° 59' 03"

Transmitter: 3-mi. S of Lowry.

FM Affiliate: KQSD-FM, 100-kw, 91.9 MHz (No. 220).

Ownership: State of South Dakota.

Began Operation: March 9, 1976.

Personnel: See KUSD-TV, Vermillion.

KZSD-TV
Martin
 Ch. 8

Licensee: South Dakota Board of Directors for Educational Telecommunications, Dakota & Cherry Sts., Box 5000, Vermillion, SD 57069-5000.

Studio: See KUSD-TV, Vermillion & KESD-TV, Brookings.

Telephone: 605-677-5861. Fax: 605-677-5010.

Technical Facilities: Channel No. 8 (180-186 MHz). Authorized power: 275-kw visual, 30.2-kw aural. Antenna: 869-ft. above av. terrain, 620-ft. above ground, 3717-ft. above sea level.

Latitude 43° 26' 06"
 Longitude 101° 33' 14"

Transmitter: 3-mi. S of Long Valley.

FM Affiliate: KZSD-FM, 100-kw.

Ownership: State of South Dakota.

Began Operation: February 9, 1978.

Personnel: See KUSD-TV, Vermillion.

KTSD-TV
Pierre
 Ch. 10

Licensee: South Dakota Board of Directors for Educational Telecommunications, Dakota & Cherry Sts., Box 5000, Vermillion, SD 57069-5000.

Studio: See KUSD-TV, Vermillion & KESD-TV, Brookings.

Telephone: 605-677-5861. Fax: 605-677-5010.

Technical Facilities: Channel No. 10 (192-198 MHz). Authorized power: 316-kw max. & 269-kw horizontal visual, 37.1-kw max. & 31.6-kw horizontal aural. Antenna: 1600-ft. above av. terrain, 1326-ft. above ground, 3404-ft. above sea level.

Latitude 43° 57' 55"
 Longitude 99° 35' 56"

Transmitter: 6-mi. N of Reliance, SD.

FM Affiliate: KTSD-FM, 100-kw, 91.1 MHz (No. 216).

Ownership: State of South Dakota.

Began Operation: August 1, 1970.

Personnel: See KUSD-TV, Vermillion.

KBHE-TV
Rapid City
 Ch. 9

Licensee: South Dakota Board of Directors for Educational Telecommunications, Dakota & Cherry Sts., Box 5000, Vermillion, SD 57069-5000.

Studio: See KUSD-TV, Vermillion & KESD-TV, Brookings.

Telephone: 605-677-5861. Fax: 605-677-5010.

Technical Facilities: Channel No. 9 (186-192 MHz). Authorized power: 39.8-kw visual, 7.2-kw aural. Antenna: 650-ft. above av. terrain, 467-ft. above ground, 4305-ft. above sea level.

Latitude 44° 03' 09"
 Longitude 103° 14' 38"

Requests CP for change to 45.62-kw max. visual, 661-ft. above av. terrain, 433-ft. above ground, 4254-ft. above sea level, lat. 44°03' 07", long. 103°14'36", transmitter to 3650 Skyline Dr. BPET-930920KG.

Transmitter: Hwy. 16 & Skyline Dr.

Satellite Earth Station: Vertex, 6.1-meter, Standard Communications receivers.

FM Affiliate: KHBE-FM, 9.8-kw, 89.3 MHz (No. 207).

Ownership: State of South Dakota.

Began Operation: September 13, 1967.

Personnel: See KUSD-TV, Vermillion.

KCSD-TV
Sioux Falls
 Ch. 23

Grantee: South Dakota Board of Directors for Educational Telecommunications, Dakota & Cherry Sts., Box 5000, Vermillion, SD 57069-5000.

Telephone: 605-677-5861. Fax: 605-677-5010.

Technical Facilities: Channel No. 23 (524-530 MHz). Authorized power: 13.2-kw max. visual. Antenna: 177-ft. above av. terrain, 125-ft. above ground, 1624-ft. above sea level.

Latitude 43° 32' 07"
 Longitude 96° 44' 34"

Transmitter: 1100 S. Euclid Ave. (Sioux Valley Hospital roof) Sioux Falls, SD.

Ownership: State of South Dakota.

Began Operation: June 13, 1995.

Represented (legal): Cohn & Marks.

Personnel:

- Charles E. Clay, Chairman.
- Warren Lotsberg, Vice Chairman.
- David H. Leonard, Executive Director.
- Don Checots, General Manager.
- Wayne Nelson, Chief Engineer.
- Michelle Van Maanen, Program Director.

KUSD-TV
Vermillion
 Ch. 2

Licensee: South Dakota Board of Directors for Educational Telecommunications, Dakota & Cherry Sts., Box 5000, Vermillion, SD 57069-5000.

Studio: U. of South Dakota Campus, Vermillion, SD 57069.

Telephone: 605-677-5861. Fax: 605-677-5010.

Technical Facilities: Channel No. 2 (54-60 MHz). Authorized power: 100-kw visual, 20-kw aural. Antenna: 760-ft. above av. terrain, 657-ft. above ground, 2167-ft. above sea level.

Latitude 43° 03' 00"
 Longitude 96° 47' 12"

Transmitter: 2-mi. S of Beresford, SD.

Satellite Earth Stations: Collins, 10-meter C-band; Vertex, 6.1-meter Ku-band; Collins, Standard Communications receivers.

AM Affiliate: KUSD, 1-kw, 690 kHz.

FM Affiliate: KUSD-FM, 32-kw, 89.7 MHz (No. 209), 663-ft.

Ownership: State of South Dakota.

Public/ETV Stations—South Dakota

Began Operation: July 5, 1961.

Represented (legal): Cohn & Marks.

Personnel:

Don Checots, Executive Director.
Wayne Nelson, Director of Engineering.
Michelle Van Manen, Director of Television.
Dave Geise, Business Manager.
Richard Muller, Director of Development & Marketing.

Tennessee

WTCI

Chattanooga

Ch. 45

Licensee: Greater Chattanooga Public Television Corp., 4411 Amnicola Hwy., Chattanooga, TN 37406.

Studio: 4411 Amnicola Hwy., Chattanooga, TN 37406.

Telephone: 615-629-0045. **Fax:** 615-698-8557.

Technical Facilities: Channel No. 45 (656-662 MHz). Authorized power: 1480-kw max. visual, 148-kw aural. Antenna: 906-ft. above av. terrain, 271-ft. above ground, 2283-ft. above sea level.

Latitude	35°	12'	26"
Longitude	85°	16'	52"

Holds CP for change to 1524-kw max. visual, 1076-ft. above av. terrain, 503-ft. above ground, 2505-ft. above sea level. BPET-921123KH.

Transmitter: Sawyer Cemetery Rd., Hamilton.

Satellite Earth Stations: Andrew, 10-meter C-band; Vertex, 6.1-meter Ku-band; Scientific-Atlanta, Standard Components receivers.

Ownership: Greater Chattanooga Public TV Corp. L. Dan Johnson, Chmn.; Jim Catanzaro, Vice Chmn.; James Martin, Secy.; Steve Kurtz, Treas.

Began Operation: March 3, 1970.

Represented (legal): Dow, Lohnes & Albertson.

Personnel:

Victor Hogstrom, President & General Manager.
Kelly Wilde, Vice President, Programming & Public Information.
Jean Stansell, Vice President, Marketing & Development.
Bryan D. Fuqua, Vice President, Technical Services.
Martha Umiker, Business Manager.
J. Milton Greaves, Executive Producer/Corporate Funding Executive.

WCTE

Cookeville

Ch. 22

Licensee: Upper Cumberland Broadcast Council, Box 2040, Cookeville, TN 38502-2040.

Studio: Box 2040, Cookeville, TN 38502-2040.

Technical Facilities: Channel No. 22 (518-524 MHz). Authorized power: 1314-kw max. visual, 1395-ft. above av. terrain, 776-ft. above ground, 2773-ft. above sea level.

Latitude	36°	10'	26"
Longitude	85°	20'	37"

Transmitter: 8.5-mi. E of Cookeville.

Satellite Earth Station: Collins, 10-meter; Collins receivers.

Ownership: Upper Cumberland Broadcast Council. Frank Layne, Chmn.; Doug Young, Vice Chmn.; Opless Walker, Secy.; Bill Ray Jr., Treas.

Began Operation: August 21, 1978. Transfer to local corp. from Tennessee State Board of Education approved by FCC 1985.

Personnel:

Richard L. Castle Jr., General Manager.
Robert Huddleston, Chief Engineer.
Donna Castle, Programming Director.
Sue Gibbons, Traffic Manager.

WKOP-TV

Knoxville

Ch. 15

Licensee: East Tennessee Public Communications Corp., 1611 E. Magnolia Ave., Knoxville, TN 37917.

Telephone: 615-595-0220. **Fax:** 615-595-0300.

Technical Facilities: Channel No. 15 (476-482 MHz). Authorized power: 2244-kw max. visual, 1683-ft. above av. terrain, 1360-ft. above ground, 2705-ft. above sea level.

Latitude	36°	00'	19"
Longitude	83°	56'	23"

Transmitter: Sharp's Ridge Memorial Park Rd.

Ownership: East Tennessee Public Communications Corp. Richard Meschendorf, Chmn.

Began Operation: August 15, 1990.

Represented (legal): Robert S. Stone.

Personnel:

E. Almer Curtis Jr., President & General Manager.
Jim Tindall, Assistant General Manager.
Chris Williams, Marketing Manager.
Edward Horde, Programming Director.
Mike Knight, Chief Engineer.

WLJT-TV

Lexington

Ch. 11

Licensee: West Tennessee Public TV Council Inc., Clement Hall, Martin, TN 38238.

Studio: U. of Tennessee at Martin, Martin, TN 38238.

Telephone: 901-587-7561. **Fax:** 901-587-7566.

Technical Facilities: Channel No. 11 (198-204 MHz). Authorized power: 316-kw visual, 63.1-kw aural. Antenna: 640-ft. above av. terrain, 499-ft. above ground, 1167-ft. above sea level.

Latitude	35°	42'	12"
Longitude	88°	36'	10"

Transmitter: 13.5-mi. W of Lexington, Hwy. 412, Lexington, TN.

Satellite Earth Stations: Odom, 4-meter Ku-band; Scientific-Atlanta, 7-meter C-band; Scientific-Atlanta, Standard Communications receivers.

Ownership: West Tennessee Public TV Council Inc. Alice Houff, Pres.; Nancy Hinds, Secy.; Jerry Simmons, Treas.

Began Operation: February 13, 1968.

Represented (legal): Robert S. Stone.

Personnel:

Mike Branstetter, General Manager.
Wayne Gilmer, Chief Engineer.
Katrina Cobb, Director of Programming & Information.
Felicia Lightner, Producer-Director.
Grace Douglas, Membership Director.
Janet Belew, Business Manager.
Jack Glisson, Production Engineer.

WKNO-TV

Memphis

Ch. 10

Licensee: Mid-South Public Communications Foundation, Box 241880, Memphis, TN 38124-1880.

Studio: 900 Getwell St., Memphis, TN 38111.

Telephone: 901-458-2521. **Fax:** 901-458-2221.

Technical Facilities: Channel No. 10 (192-198 MHz). Authorized power: 316-kw visual, 56.2-kw aural. Antenna: 1080-ft. above av. terrain, 1114-ft. above ground, 1449-ft. above sea level.

Latitude	35°	09'	17"
Longitude	89°	49'	20"

Transmitter: 7192 Raleigh-LaGrange Rd.

Satellite Earth Stations: Collins, 10-meter C-band; Vertex, 6.1-meter Ku-band; Collins, Scientific-Atlanta, Standard Communications receivers.

FM Affiliate: WKNO-FM, 40-kw, 91.1 MHz (No. 216), 580-ft.

Ownership: Mid-South Public Communications Foundation. Ben C. Petemell, Chmn.

Began Operation: June 25, 1956.

Represented (legal): Schwartz, Woods & Miller.

Represented (engineering): Kessler & Gehman Associates Inc.

Personnel:

Michael LaBonia, President & Chief Executive Officer.

Eric Bran, Program Operations Manager.

Debi Robertson, Promotion Director.

Sheila Hjort, Business Manager.

Charles McLarty, Marketing Director.

Daniel Campbell, Radio Station Manager.

Russ A. Abernathy, Director, Television & Engineering.

WDCN

Nashville

Ch. 8

Licensee: Metropolitan Board of Public Education, Box 120609, Nashville, TN 37212.

Studio: 161 Rains Ave., Nashville, TN 37203.

Telephone: 615-259-9325. **Fax:** 615-248-6120.

Technical Facilities: Channel No. 8 (180-186 MHz). Authorized power: 295-kw visual, 29.5-kw aural. Antenna: 1280-ft. above av. terrain, 942-ft. above ground, 2049-ft. above sea level.

Latitude	36°	02'	49"
Longitude	86°	49'	49"

Transmitter: 1406 Old Hickory Blvd., Nashville.

Multichannel TV Sound: Stereo only.

Satellite Earth Stations: Andrew, 10-meter C-band; Collins, 10-meter; Vertex, 6.1-meter Ku-band; Winegard, 3-meter Ku & C-band; Collins, Scientific-Atlanta, Standard Communications, Toshiba receivers.

Ownership: Nashville Metropolitan Board of Public Education.

Began Operation: September 10, 1962.

Represented (legal): Schwartz, Woods & Miller.

Personnel:

Robert L. Shepherd, General Manager.

Gaylord L. Ayers, Program Manager.

Claudia Stallings, Promotion Director.

Charles W. Brumelow, Business Manager.

Diana Bayer, Development Director.

Ronald M. Sealy, Chief Engineer.

WSJK-TV

Sneedville

Ch. 2

Licensee: East Tennessee Public Communications Corp., 1611 E. Magnolia Ave., Knoxville, TN 37917.

Telephone: 615-595-0220. **Fax:** 615-595-0300.

Technical Facilities: Channel No. 2 (54-60 MHz). Authorized power: 100-kw visual, 20-kw aural. Antenna: 1760-ft. above av. terrain, 499-ft. above ground, 3178-ft. above sea level.

Latitude	36°	22'	52"
Longitude	83°	10'	48"

Transmitter: Approx. 10-mi. S of Sneedville.

Satellite Earth Station: Collins, 10-meter; Collins, SBS receivers.

Ownership: East Tennessee Public Communications Corp.

Began Operation: March 15, 1967. Transfer to present owner approved by FCC August 17, 1983.

Represented (legal): Robert Stone.

Personnel:

Al Curtis, President & General Manager.

Jim Tindell, Station Manager.

Mike Knight, Chief Engineer.

Hop Edwards, Program Manager.

Chris Williams, Director of Corporate Development.

Elaine Tomber, Marketing Director.

Texas

KACV-TV

Amarillo

Ch. 2

Licensee: Amarillo Jr. College District, Box 447, Amarillo, TX 79178.

Studio: 2408 S. Jackson, Amarillo, TX 79109.

Telephones: 806-371-5222; 806-371-5230. **Fax:** 806-371-5258.

Technical Facilities: Channel No. 2 (54-60 MHz). Authorized power: 100-kw visual, 10-kw aural. Antenna: 1315-ft. above av. terrain, 1270-ft. above ground, 4702-ft. above sea level.

Latitude	35°	20'	33.00"
Longitude	101°	49'	20.50"

Transmitter: 2.2-mi. NNE of U.S. 87 & Givens Ave.

Multichannel TV Sound: Stereo only.

Satellite Earth Station: Andrew, 7.3-meter C-band; Standard Communications receivers.

FM Affiliate: KACV-FM, 100 kw, 89.9 MHz, 1110-ft.

Ownership: Amarillo Junior College. Luther Bud Joyner, Pres.

Began Operation: August 29, 1988.

Represented (legal): Roy F. Perkins.

Represented (engineering): William B. Carr & Associates Inc.

Personnel:

Joyce Herring, General Manager.

Jeanette Moeller, Director of Broadcasting.

Donald Ford, Chief Engineer.

Rob Allison, Program Director.

Cathy Teague, News Director.

Jerry Katzky, Business Manager.

Public/ETV Stations—Texas

KLRU

Austin

Ch. 18

Licensee: Capital of Texas Public Telecommunications Council, Box 7158, Austin, TX 78713.

Studio: Communication Center, U. of Texas, Austin, TX 78713.

Telephone: 512-471-4811. Fax: 512-322-3953.

Technical Facilities: Channel No. 18 (494-500 MHz). Authorized power: 1815.5-kw visual, 375.8-kw aural. Antenna: 1100-ft. above av. terrain, 1184-ft. above ground, 2049-ft. above sea level.

Latitude	30°	19'	20"
Longitude	97°	48'	10"

Transmitter: Trail of the Madrones, 5-mi. W of Austin.

Satellite Earth Station: Andrew, 10-meter C-band; Collins receivers.

Ownership: Capital of Texas Public Telecommunications Council.

Began Operation: May 3, 1979.

Represented (legal): Cohn & Marks.

Personnel:

Bill Arhos, President & Station Manager.
Kathy White, Senior Vice President, Business & Finance.
Jack Wells, Senior Vice President, Engineering.
Kati Timmons, Vice President, Membership.
Linda Schmid, Vice President, Instructional Television.
María Rodríguez, Vice President, Programming.
Tiffany Q. Tyson, Promotion Director.
David Otey, Chief Engineer.

KITU

Beaumont

Ch. 34

Licensee: Community Educational Television, Box 158, Mauriceville, TX 77626.

Studio: 12745 I-10 E, Orange, TX 77630.

Telephone: 409-745-3434.

Technical Facilities: Channel No. 34 (590-596 MHz). Authorized power: 1175-kw visual, 117-kw aural. Antenna: 1025-ft. above av. terrain, 1027-ft. above ground, 1047-ft. above sea level.

Latitude	30°	10'	41"
Longitude	93°	54'	26"

Transmitter: 1.15-mi. SW of Hwys. 1130 & 1136, near Vidor.

Satellite Earth Stations: Sony Ku & C-band; Wegener C-band; Scientific-Atlanta receivers.

Ownership: Community Educational Television Inc.-Texas. Norman Juggert, Secy.-Dir.

Began Operation: June 20, 1986.

Personnel:

Richard S. Tallent, Station Manager.
Martha Tallent, Public Affairs Director.

KNCT

Belton

Ch. 46

Licensee: Central Texas College, Box 1800, Killeen, TX 76540-9990.

Studio: Central Texas College, Hwy. 190 W, Killeen, TX 76542.

Telephones: 817-526-1176; 800-792-3348. Fax: 817-526-4000.

A-1334

Technical Facilities: Channel No. 46 (662-668 MHz). Authorized power: 1480-kw max. visual, 148-kw max. aural. Antenna: 970-ft. above av. terrain, 993-ft. above ground, 1009-ft. above sea level.

Latitude	30°	59'	12"
Longitude	97°	37'	47"

Transmitter: Ranch of A. E. Fant, S shore of Stillhouse Hollow Reservoir.

Satellite Earth Station: Collins, 10-meter C-band; Collins receivers.

FM Affiliate: KNCT-FM.

Ownership: Central Texas College. James R. Anderson, Chancellor.

Began Operation: November 23, 1970.

Represented (legal): Arter & Hadden.

Personnel:

Jose A. Fajardo, General Manager.
Ruth Wedergren, Program Director.
Carolyn Vales, Sales Manager.
Brent Moore, Production Director.
Ed Loftis, Chief Engineer.

KAMU-TV

College Station

Ch. 15

Licensee: Texas A & M University, College Station, TX 77843.

Studio: Corner of Houston & Russell Sts., College Station, TX 77843.

Telephone: 713-845-5611. Fax: 409-845-1643.

Technical Facilities: Channel No. 15 (476-482 MHz). Authorized power: 23.3-kw max. & 22.9-kw horizontal visual, 2.32-kw max. & 2.29-kw horizontal aural. Antenna: 390-ft. above av. terrain, 377-ft. above ground, 690-ft. above sea level.

Latitude	30°	37'	48"
Longitude	96°	20'	33"

Transmitter: Hensel Park, College Station.

Satellite Earth Stations: Transmit/receive Andrew, 10-meter C-band; Vertex, 8.1-meter Ku-band; Standard Components receivers.

Ownership: Texas A & M University.

Began Operation: February 15, 1970.

Personnel:

Rodney L. Zent, General Manager.
Rodger Lewis, Program Director.
Kara Kenney, Development Director.
Gary A. Tatum, Business Manager.
Wayne Pecena, Chief Engineer.

KEDT-TV

Corpus Christi

Ch. 16

Licensee: South Texas Public Bcstg. System, 4455 S. Padre Island Dr., Suite 38, Corpus Christi, TX 78411.

Studio: 4455 S. Padre Island Dr., No. 38, Corpus Christi, TX 78411.

Telephone: 512-855-2213. Fax: 512-855-3877.

Technical Facilities: Channel No. 16 (482-488 MHz). Authorized power: 1480-kw max. & 468-kw horizontal visual, 148-kw max. & 46.8-kw horizontal aural. Antenna: 970-ft. above av. terrain, 996-ft. above ground, 1045-ft. above sea level.

Latitude	27°	39'	12"
Longitude	97°	33'	55"

Transmitter: NW corner of Chapman Ranch, 4.8-mi. SE of Petronila.

Satellite Earth Stations: Andrew, 10-meter C-band; Microdyne, 3.7-meter C-band; Collins receivers.

TV & Cable Factbook No. 64

FM Affiliate: KEDT-FM, 100-kw, 90.3MHz, 802-ft.
Ownership: South Texas Public Broadcasting System. Robert Valerius, Chmn.
Began Operation: October 15, 1972.
Represented (legal): Schwartz, Woods & Miller.

Personnel:
 Peter A. Frid, President & General Manager.
 Mike Neibauer, Chief Engineer.
 Jeff Felts, Production Manager.
 Myra Lombardo, Marketing & Development Manager.
 Don Dunlap, Assistant General Manager & Director of Telecommunications.
 Norma Camarillo, Business Manager.
 Anita Herbert, Corporate Support Director.

KERA-TV
 Dallas
 Ch. 13

Licensee: North Texas Public Bcstg. Inc., 3000 Harry Hines Blvd., Dallas, TX 75201.
Studio: 3000 Harry Hines Blvd., Dallas, TX 75201.
Telephone: 214-871-1390. **Fax:** 214-754-0635. **E-mail:** keratv@metronet.com

Technical Facilities: Channel No. 13 (210-216 MHz). Authorized power: 316-kw & 288-kw horizontal visual, 31.6-kw & 28.8-kw horizontal aural. Antenna: 1540-ft. above av. terrain, 1347-ft. above ground, 2147-ft. above sea level.

Latitude	32°	34'	43"
Longitude	96°	57'	12"

Transmitter: 560 B. Hwy. 67 S, Cedar Hill, TX 75104.

Multichannel TV Sound: Stereo and separate audio program.

Satellite Earth Stations: Andrew, 10-meter C-band; United Satellite Systems, 3.8-meter C-band; Vertex, 6.1-meter Ku-band; General Instrument, Scientific-Atlanta, Standard Communications receivers.

FM Affiliate: KERA-FM, 95-kw, 90.1 MHz (No. 211), 1260-ft.

News Service: AP.

Ownership: North Texas Public Broadcasting Inc. Irwin Grossman, Chmn.; Dr. Richard J. Meyer, Pres.

Began Operation: September 11, 1960. Present licensee formed after settlement agreement between North Texas Public Bcstg. Inc. & Channel Two Foundation Inc., approved by FCC Dec. 5, 1985.

Represented (legal): Schwartz, Woods & Miller.

Personnel:
 Dr. Richard J. Meyer, President & Chief Executive Officer.
 Mike Seymour, Vice President & Station Manager.
 Clyde Miller, Vice President & Chief Engineer.
 Sylvia Komatsu, Vice President, Television Programming.
 Donald Boswell, Vice President, Marketing & Corporate Development.
 Patricia Callahan, Vice President, Development.
 Susan Harmon, Vice President, Radio & Administration.
 Rick Tracy, Vice President & Controller.
 Yolette Garcia, Executive Producer, TV Programming.
 Bill Young, Program Director.
 Waid Blair, Production Manager.
 Jonnie England, Director, Corporate Communications.

KDTN
 Denton
 Ch. 2

Licensee: North Texas Public Bcstg. Inc., 3000 Harry Hines Blvd., Dallas, TX 75201.
Studio: 3000 Harry Hines Blvd., Dallas, TX 75201.
Telephone: 214-871-1390. **Fax:** 214-754-0635. **E-mail:** keratv@metronet.com

Technical Facilities: Channel No. 2 (54-60 MHz). Authorized power: 100-kw visual, 10-kw aural. Antenna: 1352-ft. above av. terrain, 1158-ft. above ground, 1978-ft. above sea level.

Latitude	32°	35'	22"
Longitude	96°	58'	10"

Transmitter: 1366 W. Belt Line Rd., Cedar Hill.

Satellite Earth Stations: Andrew, 10-meter C-band; United Satellite Systems, 4.5-meter C-band; General Instrument, Scientific-Atlanta, Standard Communications receivers.

Ownership: North Texas Public Broadcasting Inc. See KERA-TV, Dallas.

Began Operation: September 1, 1988.

Represented (legal): Schwartz, Woods & Miller.

Personnel: See KERA-TV, Dallas.

KCOS
 El Paso
 Ch. 13

Licensee: El Paso Public Television Foundation, Box 650, El Paso, TX 79968.
Studio: Room 105, Education Bldg., University of Texas, El Paso, TX 79968.

Mailing Address: Box 650, El Paso, TX 79968.

Telephone: 915-747-6500. **Fax:** 915-747-6605.

Technical Facilities: Channel No. 13 (210-216 MHz). Authorized power: 229-kw max. & 195-kw horizontal visual, 22.9-kw max. & 19.5-kw horizontal aural. Antenna: 820-ft. above av. terrain, 296-ft. above ground, 4916-ft. above sea level.

Latitude	31°	47'	17"
Longitude	106°	28'	46"

Transmitter: South slope of Franklin Mountain.

Satellite Earth Stations: Collins, 10-meter C-band; Vertex, 4.6-meter Ku-band; Standard Communications receivers.

Ownership: El Paso Public Television Foundation. Michael Bemstein, Chmn.

Began Operation: August 18, 1978.

Represented (legal): Cohn & Marks.

Personnel:
 Robert Munoz, President & General Manager.
 David Echaniz, Director of Engineering.
 Wende Walker, Program Manager.
 Kayla Marks, Development Director.
 Barbara Hakim, Business Manager.

KSCE
 El Paso
 Ch. 38

Grantee: Ch. 38 Christian TV, 6400 Escondido Dr., El Paso, TX 79912.

Studio: 6400 Escondido Dr., El Paso, TX 79912.

Telephone: 915-585-8838. **Fax:** 915-585-8841.

Technical Facilities: Channel No. 38 (614-620 MHz). Authorized power: 50.1-kw max. visual, 5.01-kw max. aural. Antenna: 1828-ft. above av. terrain, 173-ft. above ground, 5907-ft. above sea level.

Latitude	31°	48'	55"
Longitude	106°	29'	17"

Transmitter: KFOX-TV transmitter site, El Paso.

Satellite Earth Station: C-band.

Ownership: Channel 38 Christian TV.

Began Operation: April 15, 1989. Assignment of permit to present owner from St. Clement's Episcopal Parish School Inc. granted by FCC Nov. 19, 1991.

Public/ETV Stations—Texas

Represented (legal): Stuart B. Mitchell & Associates.

Represented (engineering): Satellite Technology for Christ.

Personnel:

Grace Rendall, General Manager.
Martha Fowler, Station Manager & Program Director.
Pete Warren, Chief Engineer.
Alberto Gomez, Program Director.

KLTJ
Galveston
Ch. 22

Licensee: Go Inc., 1050 Gemini St., Houston, TX 77058.

Studio: 1050 Gemini St., Houston, TX 77058.

Telephone: 713-212-1077. **Fax:** 713-212-1022.

Technical Facilities: Channel No. 22 (518-524 MHz). Authorized power: 5000-kw max. visual, 500-kw aural. Antenna: Circularly polarized, 1857-ft. above av. terrain, 1847-ft. above ground, 1870-ft. above sea level.

Latitude	29°	17'	56"
Longitude	95°	14'	11"

Transmitter: 8-mi. S of Alvin, 4-mi. SE of Stringtown Rd. & Hwy. 35.

Ownership: Go Inc.

Began Operation: July 24, 1989.

Personnel:

Eldred Thomas, General Manager.
Leo Lesaca, Sales & Program Director.
Nathan Williams, Operations Manager.
Steve Vinke, Chief Engineer.
Linda Leon, Traffic Manager.
Karen Leach, Business Manager.

KLUJ
Harlingen
Ch. 44

Licensee: Community Educational Television Inc., 1920 Al Conway Dr., Harlingen, TX 78550.

Studio: 1920 Al Conway Dr., No. 117, Harlingen, TX 78550.

Telephone: 210-425-4225. **Fax:** 210-412-1740.

Technical Facilities: Channel No. 44 (650-656 MHz). Authorized power: 1738-kw max. visual, 174-kw max. aural. Antenna: 971-ft. above av. terrain, 972-ft. above ground, 1017-ft. above sea level.

Latitude	26°	13'	00"
Longitude	97°	46'	48"

Transmitter: 1.5-mi. WSW of intersection of Wilson Tract & Primera Rd., near Primera.

Satellite Earth Station: Vertex, 6-meter C-band; Scientific-Atlanta receivers.

Ownership: Community Educational Television Inc.-Texas. See KITU, Beaumont.

Began Operation: June 25, 1984.

Represented (engineering): Smith & Fisher.

Personnel:

Maggie Combs, Station Manager.
Don Schaller, Chief Engineer.

KMBH
Harlingen
Ch. 60

Licensee: RGV Educational Bcstg. Inc., Box 2147, Harlingen, TX 78551.

Studio: 1701 Tennessee Ave., Harlingen, TX 78550.

Telephone: 210-421-4111. **Fax:** 210-421-4150.

Technical Facilities: Channel No. 60 (746-752 MHz). Authorized power: 2257.93-kw max. visual, 225.79-kw max. aural. Antenna: 1221-ft. above av. terrain, 1244-ft. above ground, 1774-ft. above sea level.

Latitude	26°	07'	14"
Longitude	97°	49'	18"

Transmitter: Hwy. 506, 2-mi. S of La Feria.

Satellite Earth Stations: Comtech, 5-meter C-band; SatCom, 5-meter C-band; Microdyne, Scientific-Atlanta receivers.

FM Affiliate: KMBH-FM, 3-kw, 88.9 MHz, 298-ft.

News Service: NPR.

Ownership: RGV Educational Broadcasting Inc. Ruben R. Cardenas, Chmn.

Began Operation: 1983; left air August 1983; returned to air October 1985.

Represented (legal): Ross & Hardies.

Represented (engineering): W. K. Associates.

Personnel:

John E. Harris III, President & General Manager.
Gilbert Resendez, Chief Engineer.
Claudia Uresti, Program Coordinator.
Anita Rodriguez, Business Manager.
Thelma Comacho, Development Director.
Ester Buendia, Membership Manager.
Rick Stewart, Senior Producer.

KETH
Houston
Ch. 14

Licensee: Community Educational Television Inc., 10902 S. Wilcrest, Houston, TX 77099.

Studio: 10902 S. Wilcrest, Houston, TX 77099.

Telephone: 713-561-5828. **Fax:** 713-561-9793.

Technical Facilities: Channel No. 14 (470-476 MHz). Authorized power: 4457-kw max. visual, 445.7-kw max. aural. Antenna: 1437-ft. above av. terrain, 1414-ft. above ground, 1489-ft. above sea level.

Latitude	29°	33'	25"
Longitude	95°	30'	04"

Transmitter: 3101 Senior Rd.

Satellite Earth Station: Vertex, 6-meter C-band; Wegener receivers.

Ownership: Community Educational Television Inc.-Texas. See KITU, Beaumont.

Began Operation: July 16, 1987.

Personnel:

Velma Martin, Station Manager.
Rod Harty, Chief Engineer.

KUHT
Houston
Ch. 8

Licensee: University of Houston, 4513 Cullen Blvd., Houston, TX 77004.

Studio: 4513 Cullen Blvd., Houston, TX 77004.

Telephone: 713-748-8888. **Fax:** 713-749-8216.

Technical Facilities: Channel No. 8 (180-186 MHz). Authorized power: 316-kw visual, 69.52-kw aural. Antenna: 1851-ft. above av. terrain, 1970-ft. above ground, 1916-ft. above sea level.

Latitude 29° 34' 28"
Longitude 95° 29' 37"

Transmitter: 4-mi. SE of Missouri City.

Multichannel TV Sound: Stereo and separate audio program.

Satellite Earth Station: Andrew, 10-meter Ku & C-band; Harris, Scientific-Atlanta, Vertex receivers.

FM Affiliate: KUHF, 100-kw, 88.7 MHz (No. 204), 1750-ft.

News Services: APRN, NPR.

Ownership: University of Houston. Wilhelmina Morian, Chmn., Board of Regents; Dr. Dell Felder, Sr. Vice Chancellor.

Began Operation: May 12, 1953.

Represented (legal): Dow, Lohnes & Albertson.

Personnel:

Jeff Clarke, Chief Executive Officer & General Manager.
Leon Collins, Executive Director, Broadcasting.
James Graham, Executive Director, Finance.
Ken Lawrence, Director of Programming.
Andy Anderson, Director, Engineering & Operations.
Bob Chase, Chief Engineer.
Jill Pickett, Director, Communications.
Anne Crider, Director, Development.
Virginia Galtney, Director of Marketing.

KTXT-TV

Lubbock

Ch. 5

Licensee: Texas Tech University, Box 42161, Lubbock, TX 79409-2161.

Studio: Texas Tech Campus, Lubbock, TX 79409.

Telephone: 806-742-2209. **Fax:** 806-742-1274.

Technical Facilities: Channel No. 5 (76-82 MHz). Authorized power: 100-kw visual, 25-kw aural. Antenna: 801-ft. above av. terrain, 817-ft. above ground, 4042-ft. above sea level.

Latitude 33° 34' 55"
Longitude 101° 53' 25"

Transmitter: Texas Tech Campus.

Satellite Earth Station: Collins, 10-meter; Apollo, Collins, DX Engineering, Westinghouse receivers.

FM Affiliate: KTXT-FM, 10-kw, 88.1 MHz (No. 201).

Ownership: Texas Tech University.

Began Operation: October 16, 1962.

Personnel:

John W. Henson, Station Manager.
James Harris, Program Manager.
Pat Cates, Business Manager & Assistant Station Manager.
Helen Otken, Development Director.
Rick Ladd, Chief Engineer.

KOCV-TV

Odessa

Ch. 36

Licensee: Odessa Junior College District, 201 W. University Blvd., Odessa, TX 79764.

Studio: 201 W. University Blvd., Odessa, TX 79764.

Telephone: 915-335-6336. **Fax:** 915-337-0529.

Technical Facilities: Channel No. 36 (602-608 MHz). Authorized power: 515-kw max. visual, 51.5-kw max. aural. Antenna: 307-ft. above av. terrain, 317-ft. above ground, 3207-ft. above sea level.

Latitude 31° 51' 59"
Longitude 102° 22' 50"

Transmitter: 201 W. University Blvd., Odessa.

Satellite Earth Station: SatCom, 7-meter C-band.

FM Affiliate: KOCV-FM, 5-kw, 91.3 MHz, 300-ft.

Ownership: Odessa Junior College District.

Began Operation: March 24, 1986.

Represented (legal): Cohn & Marks.

Personnel:

John McCarroll, General Manager.
Tom Hughes, Station Manager.
Al Harris, Chief Engineer.
Pam Six, Development Director.
Shorty Stokes, Programming Director.
Cheri Dalton, Information Director.

KHCE

San Antonio

Ch. 23

Licensee: Hispanic Community Educational TV Inc., 326 Sterling Browning Dr., San Antonio, TX 78232.

Studio: 326 Sterling Browning Dr., San Antonio, TX 78232.

Telephone: 512-496-2323.

Technical Facilities: Channel No. 23 (524-530 MHz). Authorized power: 1471-kw max. visual. Antenna: 856-ft. above av. terrain, 960-ft. above ground, 1880-ft. above sea level.

Latitude 29° 31' 25"
Longitude 98° 43' 25"

Transmitter: FM Rd. 1560 at Galm Rd.

Ownership: Hispanic Community Educational TV Inc. Delfino Sanchez, Chmn. & Pres.

Began Operation: July 9, 1989.

Personnel:

Helen Sanchez, General Manager.
Eric R. Sanchez, Production Director.
Adam Mendez, Engineering Director.

KLRN-TV

San Antonio

Ch. 9

Licensee: Alamo Public Telecommunications Council, Box 9, San Antonio, TX 78291-0009.

Studio: 801 S. Bowie St., San Antonio, TX 78205-3296.

Telephone: 210-270-9000. **Fax:** 210-270-9077; 210-270-9015.

Technical Facilities: Channel No. 9 (186-192 MHz). Authorized power: 302-kw visual, 30.8-kw aural. Antenna: 930-ft. above av. terrain, 1051-ft. above ground, 1541-ft. above sea level.

Latitude 29° 19' 33"
Longitude 98° 21' 25"

Transmitter: Calaveras Lake at 9445 S. Foster Rd., San Antonio.

Satellite Earth Station: SatCom, 7-meter C-band; Scientific-Atlanta, Standard Communications receivers.

Ownership: Alamo Public Telecommunications Council. Victor Miramontes, Chmn.

Began Operation: September 10, 1962.

Represented (legal): Cohn & Marks.

Public/ETV Stations—Texas

Personnel:

Joanne Winik, President & General Manager.
 Charles Vaughn, Senior Vice President, Telecommunications.
 Bonnie Street, Senior Vice President, Development & Marketing.
 Lewis Miller, Vice President, Engineering.
 Patrick A. Lopez, Director, Business Administration & Finance.
 Charles Messina, Director, Instructional Television.
 Grace Garza, Manager of Public Information.
 Jeannette Sigard, Program Manager.

KCTF

Waco

Ch. 34

Licensee: Brazos Valley Public Broadcasting Foundation, 3906 Green Oak, Waco, TX 76710.

Studio: 600 Austin Ave., Waco, TX 76702.

Telephone: 817-755-3472. Fax: 817-757-3437.

Technical Facilities: Channel No. 34 (590-596 MHz). Authorized power: 80-kw max. visual, 508-ft. above av. terrain, 440-ft. above ground, 1000-ft. above sea level.

Latitude	31°	30'	31"
Longitude	97°	10'	03"

Transmitter: Veterans Administration Hospital grounds, Waco.

Ownership: Brazos Valley Public Broadcasting Foundation. Randy L. Ramey, Pres.

Began Operation: May 22, 1989.

Represented (legal): Arter & Hadden.

Personnel:

Sylvia Avey, General Manager.
 Nan Holmes, Station Manager.
 John Wheeler, Program Director.
 Lisa Carter, Marketing Director.
 Craige Martin, Production Manager.

Utah

KULC

Ogden

Ch. 9

Licensee: Utah State Board of Regents, University of Utah, Salt Lake City, UT 84112.

Studio: Dolores Dore Broadcast Center, 101 Wasatch Dr., Salt Lake City, UT 84112.

Telephone: 801-581-4194. Fax: 801-585-6105.

Technical Facilities: Channel No. 9 (186-192 MHz). Authorized power: 166-kw visual, 16.6-kw aural. Antenna: 2931-ft. above av. terrain, 78-ft. above ground, 8529-ft. above sea level.

Latitude	40°	36'	30"
Longitude	112°	09'	34"

Transmitter: Mt. Vision, Oquirrh Mountains, 17-mi. SW of Salt Lake City.

Satellite Earth Station: Collins, 10-meter; M/A-Com, Standard Communications receivers.

Ownership: University of Utah.

Began Operation: December 1, 1986.

Represented (legal): Dow, Lohnes & Albertson.

Represented (engineering): Hammett & Edison Inc.

Personnel:

Helen Lacy, General Manager.
 Clark W. Rhoads, Technical Services Director.
 Kathy Nelson, Program Director.

Douglas Jones, Promotion & Marketing Director.

Larry Smith, Business Manager.

KBYU-TV

Provo

Ch. 11

Licensee: Brigham Young University, Provo, UT 84602.

Studio: Room C-302, Harris Fine Arts Center, Provo, UT 84602.

Telephone: 801-378-8450. Fax: 801-378-8478.

Technical Facilities: Channel No. 11 (198-204 MHz). Authorized power: 162-kw visual, 32.4-kw aural. Antenna: Circularly polarized, 2943-ft. above av. terrain, 89-ft. above ground, 8556-ft. above sea level.

Latitude	40°	36'	28"
Longitude	112°	09'	33"

Transmitter: Mt. Vision, approx. 37-mi. NW of Provo.

Multichannel TV Sound: Stereo and separate audio program.

Satellite Earth Stations: Andrew, 10-meter C-band; Scientific-Atlanta, 4.7-meter C-band; Andrew, Scientific-Atlanta receivers.

FM Affiliate: KBYU-FM, 32-kw, 89.1 MHz (No. 206), 2912-ft.

News Service: UPI.

Ownership: Brigham Young University. Bruce L. Christensen, Pres.

Began Operation: November 15, 1965.

Represented (legal): Wilkinson, Barker, Knauer & Quinn.

Represented (engineering): Cohen, Dippell & Everist, P.C.

Personnel:

John Reim, Managing Director.
 R. Bruce Reed, Technical Services Director.
 Diana Simmons, Programming & Production Services Director.
 Lynn Edwards, Chief Engineer.
 Dale Cressman, News & Public Affairs Manager.
 Sandra Ewing, Public Information Manager.
 Cathy Twitty, Administrative Services & Personnel Manager.
 Derek Marquis, Underwriting Manager.
 Dennis L. Paxman, Business Manager.
 Duane Roberts, Academic Services Manager.

KUED

Salt Lake City

Ch. 7

Licensee: University of Utah, Salt Lake City, UT 84112.

Studio: 101 Wasatch Dr., University of Utah, Salt Lake City, UT 84112.

Telephone: 801-581-7777. Fax: 801-581-5620. Web Site: <http://www.uen.org>

Technical Facilities: Channel No. 7 (174-180 MHz). Authorized power: 155-kw visual, 24.8-kw aural. Antenna: 3000-ft. above av. terrain, 204-ft. above ground, 8635-ft. above sea level.

Latitude	40°	36'	29"
Longitude	112°	09'	36"

Transmitter: Mount Vision, Oquirrh Mountains, 17-mi. SSW of Salt Lake City.

Multichannel TV Sound: Stereo only.

Satellite Earth Station: Scientific-Atlanta, 10-meter; M/A-Com, Standard Components receivers.

FM Affiliate: KUER, 38-kw, 90.1 MHz (No. 211), 2929-ft.

News Service: NPR.

Ownership: University of Utah.

Began Operation: January 20, 1958.

Represented (legal): Jones, Waldo, Holbrook & McDonough.

Personnel:

Fred C. Esplin, General Manager.
 Larry S. Smith, Business Manager.
 Scott Chaffin, Broadcasting Director.
 Clark Rhoads, Technical Services Director.
 Paige Meriwether, Development Director.
 Mary Dickson, Promotion Director.
 Margaret Mohl, Media Solutions.

Vermont

WETK
Burlington
 Ch. 33

Licensee: Vermont ETV Inc., 88 Ethan Allen Ave., Colchester, VT 05446.

Studio: 88 Ethan Allen Ave., Colchester, VT 05446.

Telephone: 802-655-4800.

Technical Facilities: Channel No. 33 (584-590 MHz). Authorized power: 1337-kw max. visual, 133.7-kw aural. Antenna: 2674-ft. above av. terrain, 66-ft. above ground, 4065-ft. above sea level.

Latitude	44°	31'	32"
Longitude	72°	48'	54"

Transmitter: Summit of Mount Mansfield, Stowe.

Multichannel TV Sound: Stereo only.

Satellite Earth Station: Collins, 10-meter; Standard Communications receivers.

Ownership: Vermont ETV Inc.

Began Operation: October 16, 1967.

Represented (legal): Covington & Burling.

Represented (engineering): Cohen, Dippell & Everist, P.C.

Personnel:

Hope S. Green, President.
 Margery H. Swim, Vice President, Broadcasting.
 Wayne S. Rosberg, Vice President, Engineering.
 John E. King, Vice President, Finance & Administration.
 Lee Ann Lee, Vice President, Marketing.
 Ronald A. Whitcomb, Chief Engineer.
 Ann Curran, Manager, Marketing & Communications.

WVER
Rutland
 Ch. 28

Licensee: Vermont ETV Inc., 88 Ethan Allen Ave., Colchester, VT 05446.

Studio: See WETK, Burlington.

Technical Facilities: Channel No. 28 (554-560 MHz). Authorized power: 247-kw max. visual, 24.7-kw max. aural. Antenna: 1402-ft. above av. terrain, 274-ft. above ground, 2250-ft. above sea level.

Latitude	43°	39'	32"
Longitude	73°	06'	25"

Holds CP for change to 274-kw visual, 1407-ft. above av. terrain, 282-ft. above ground, 2257-ft. above sea level. BPET-910115KE.

Transmitter: Summit of Grandpa's Knob, 7-mi. NW of Rutland.

Multichannel TV Sound: Stereo only.

Ownership: Vermont ETV Inc.

Began Operation: March 18, 1968.

Personnel: See WETK, Burlington.

WVTB
St. Johnsbury
 Ch. 20

Licensee: Vermont ETV Inc., 88 Ethan Allen Ave., Colchester, VT 05446.

Studio: See WETK, Burlington.

Technical Facilities: Channel No. 20 (506-512 MHz). Authorized power: 589-kw max. visual, 7.76-kw aural. Antenna: 1942-ft. above av. terrain, 702-ft. above ground, 3356-ft. above sea level.

Latitude	44°	34'	16"
Longitude	71°	53'	39"

Transmitter: Burke Mountain, 2.8-mi. E of East Burke.

Multichannel TV Sound: Stereo only.

Ownership: Vermont ETV Inc.

Began Operation: February 26, 1968.

Personnel: See WETK, Burlington.

WVTA
Windsor
 Ch. 41

Licensee: Vermont ETV Inc., 88 Ethan Allen Ave., Colchester, VT 05446.

Studio: See WETK, Burlington.

Technical Facilities: Channel No. 41 (632-638 MHz). Authorized power: 1053-kw max. visual, 105.3-kw aural. Antenna: 2245-ft. above av. terrain, 394-ft. above ground, 3254-ft. above sea level.

Latitude	43°	26'	15"
Longitude	72°	27'	09"

Transmitter: Mount Ascutney, Windsor County.

Ownership: Vermont ETV Inc.

Began Operation: March 18, 1968.

Personnel: See WETK, Burlington.

Virginia

WHTJ
Charlottesville
 Ch. 41

(Operates as satellite of WCVE-TV Richmond, VA)

Licensee: Central Virginia Educational Telecommunications Corp., 23 Sesame St., Richmond, VA 23235-0026.

Studio: See WCVE-TV, Richmond.

Telephone: 804-320-1301. Fax: 804-320-8729.

Technical Facilities: Channel No. 41 (632-638 MHz). Authorized power: 251-kw max. visual, 12.5-kw aural. Antenna: 1156-ft. above av. terrain, 278-ft. above ground, 1697-ft. above sea level.

Latitude	37°	58'	58"
Longitude	78°	29'	00"

Transmitter: 3-mi. S of Charlottesville on Carter Mountain.

Public/ETV Stations—Virginia

Ownership: Central Virginia Educational Telecommunications Corp. A. Prescott Rowe, Chmn.; F. M. Halsey, Vice Chmn.; Roger A. McIntosh, V. P.; Guy T. Tripp III, Secy.; Scott C. Arnold, V.P. & Treas.

Began Operation: May 19, 1989.

Represented (legal): Wiley, Rein & Fielding.

Represented (engineering): Cohen, Dippell & Everist, P.C.

Personnel:

Charles W. Sydnor Jr., President & General Manager.
John Prather, Vice President, Engineering.
Conni Lombardo, Assistant General Manager.
Calvin Nunnally, Director, Instructional Television.
Marge Meyer, Program Director.
Judy Flanders, Public Information Officer.
Amy Chown, Development Director.
David M. DeBarger, Production Director.
Dan Vanko, Chief Maintenance Engineer.

WNVC Fairfax Ch. 56

Licensee: Central Virginia Educational Telecommunications Corp., 23 Sesame St., Richmond, VA 23235.

Studio: 8101A Lee Hwy., Falls Church, VA 22042.

Telephone: 703-698-9682. **Fax:** 703-849-9796.

Technical Facilities: Channel No. 56 (722-728 MHz). Authorized power: 1230-kw max. & 741-kw horizontal visual, 126-kw max. & 74.1-kw horizontal aural. Antenna: 732-ft. above av. terrain, 689-ft. above ground, 1049-ft. above sea level.

Latitude	38°	52'	28"
Longitude	77°	13'	24"

Holds CP for change to 1259-kw max. visual, 705-ft. above av. terrain, 636-ft. above ground, 997-ft. above sea level, transmitter to 8101A Lee Hwy., Falls Church. BPET-901116KE.

Transmitter: Intersection of U.S. 29-211 & I-495, near Merrifield.

Satellite Earth Stations: Collins, 10-meter C-band; Drake, 2.8-meter C-band; Houston Tracker, 3-meter Ku & C-band; Scientific-Atlanta, 4.6-meter C-band.

Ownership: Central Virginia Educational Telecommunications Corp.

Began Operation: June 1, 1983.

Represented (legal): Wiley, Rein & Fielding.

Represented (engineering): Edward F. Lorentz & Associates.

Personnel:

Ken Gardner, Station Manager.
Garr Johnson, Director, Engineering.
Bruce Miller, News Director.
Fred Thomas, Program Director.
Scott Arnold, Business Manager.
Claudia Barbieri, Marketing Director.
Barbara Hamlin, Development Director.
Dave Gallagher, Operations Manager.

WNVT Goldvein Ch. 53

Licensee: Central Virginia Educational Telecommunications Corp., 23 Sesame St., Richmond, VA 23235.

Studio: 8101A Lee Hwy., Falls Church, VA 22042.

Telephone: 703-698-9682. **Fax:** 703-849-9796.

Technical Facilities: Channel No. 53 (704-710 MHz). Authorized power: 2290-kw max. & 1440-kw horizontal visual, 229-kw max. & 144-kw horizontal aural. Antenna: 753-ft. above av. terrain, 619-ft. above ground, 1018-ft. above sea level.

A-1340

Latitude	38°	37'	42"
Longitude	77°	26'	20"

Transmitter: 15100 Joplin Rd., Independence Hill.

Satellite Earth Station: Collins, 10-meter; Collins receivers.

Ownership: Central Virginia Educational Telecommunications Corp.

Began Operation: March 1, 1972.

Personnel:

Mike Baker, Station Manager.
Garrett Johnson, Director, Engineering.
David Hurd, Chief Engineer.
Mary Sooh, Director, Educational Services.

WHRO-TV Hampton-Norfolk Ch. 15

Licensee: Hampton Roads Educational Telecommunications Assn. Inc., 5200 Hampton Blvd., Norfolk, VA 23508.

Studio: 5200 Hampton Blvd., Norfolk, VA 23508.

Telephone: 804-489-9476. **Fax:** 804-489-0007. **E-mail:** info@whro.pbs

Web Site: <http://www.whro-pbs.org>

Technical Facilities: Channel No. 15 (476-482 MHz). Authorized power: 2630-kw max. visual, 263.8-kw max. aural. Antenna: 1006-ft. above av. terrain, 1028-ft. above ground, 1006-ft. above sea level.

Latitude	36°	48'	32"
Longitude	76°	30'	13"

Requests CP for change to 2880-kw max. visual, 965-ft. above av. terrain, 965-ft. above ground, 988-ft. above sea level. BPET-950711KE.

Transmitter: Hwy. 337, 1-mi. S of Driver, VA.

Multichannel TV Sound: Stereo and separate audio program.

Satellite Earth Stations: Transmit/receive Andrew, 10-meter; Comtech, 3.5-meter; DX Antenna, Scientific-Atlanta, Standard Communications receivers.

FM Affiliate: WHRV-FM, 23-kw, 89.5 MHz (No. 208), 730-ft.

News Service: AP.

Ownership: Hampton Roads Educational Telecommunications Assn. Inc. John Fahey, Chmn.

Began Operation: October 2, 1961.

Represented (legal): Cohn & Marks.

Represented (engineering): Moffet, Larson & Johnson Inc.

Personnel:

John R. Morison, President & General Manager.
Kenneth B. Krall, Executive Vice President & Chief Operating Officer.
Lawrence E. Crum, Senior Vice President, Learning Services.
Keith Massie, Vice President, Operations.
Raymond Jones, Vice President, Public Radio Services.
Mary Pruess, Vice President, Public Television Services.
Bonnie Rennick, Business Manager.
Joe Pitts, Video & Computer Graphics Manager.
Bob Boone, Chief Engineer, Television.
Herman Wood, Chief Engineer, Radio.
Roselyn Teichroew, Promotion Manager.
Donna Hudgins, Director of Communications.

WMSY-TV Marion Ch. 52

Licensee: Blue Ridge Public Television Inc., Box 13246, Roanoke, VA 24032.

Studio: See WBRA-TV, Roanoke.

Telephones: 703-344-0991; 800-221-0991. Fax: 703-344-2148.

Technical Facilities: Channel No. 52 (698-704 MHz). Authorized power: 691-kw max. & 372-kw horizontal visual, 173-kw max. & 56.2-kw horizontal aural. Antenna: 1460-ft. above av. terrain, 350-ft. above ground, 3910-ft. above sea level.

Latitude	36°	54'	01"
Longitude	81°	32'	35"

Transmitter: Walker Mountain, W of B.F. Buchanan Hwy., 4-mi. N of Marion.

Ownership: Blue Ridge Public Television Inc.

Began Operation: August 1, 1981.

Represented (legal): Cohn & Marks.

Represented (engineering): A. D. Ring, P.C.

Personnel: See WBRA-TV, Roanoke.

WSBN-TV

Norton

Ch. 47

Licensee: Blue Ridge Public Television Inc., Box 13246, Roanoke, VA 24032.

Studio: See WBRA-TV, Roanoke.

Telephones: 703-344-0991; 800-221-0991. Fax: 703-344-2148.

Technical Facilities: Channel No. 47 (668-674 MHz). Authorized power: 691-kw max. & 245-kw horizontal visual, 173-kw max. & 37.1-kw horizontal aural. Antenna: 1940-ft. above av. terrain, 240-ft. above ground, 4400-ft. above sea level.

Latitude	36°	53'	52"
Longitude	82°	37'	22"

Transmitter: High Knob, Norton.

Ownership: Blue Ridge Public Television Inc.

Began Operation: March 30, 1971.

Represented (legal): Cohn & Marks.

Personnel: See WBRA-TV, Roanoke.

WCVE-TV

Richmond

Ch. 23

Licensee: Central Virginia Educational Telecommunications Corp., 23 Sesame St., Richmond, VA 23235.

Studio: 23 Sesame St., Richmond, VA 23235.

Telephone: 804-320-1301. Fax: 804-320-8729.

Technical Facilities: Channel No. 23 (524-530 MHz). Authorized power: 2980-kw max. & 1350-kw horizontal visual, 204-kw horizontal aural. Antenna: 1073-ft. above av. terrain, 932-ft. above ground, 1289-ft. above sea level.

Latitude	37°	30'	46"
Longitude	77°	36'	06"

Transmitter: 23 Sesame St., Midlothian District, Chesterfield County.

Multichannel TV Sound: Stereo only.

Satellite Earth Stations: Transmit/receive Encom, 9.5-meter C-band; Andrew, 10-meter C-band; Harris, 3-meter C-band; Standard Communications receivers.

FM Affiliate: WCVE-FM.

Ownership: Central Virginia Educational Telecommunications Corp. A. Prescott Rowe, Chmn.; Scott C. Arnold, Treas.

Began Operation: September 10, 1964.

Represented (legal): Wiley, Rein & Fielding.

Represented (engineering): Cohen, Dippell & Everist, P.C.

1996 Edition

Personnel:

Charles W. Sydnor Jr., President & General Manager.

John A. Prather, Vice President, Engineering.

Calvin Nunnally, Director of Instructional Television.

Judy Flanders, Public Information Officer.

Marge Meyer, Program Director.

Amy Chown, Development Director.

David M. DeBarger, Production Director.

Daniel T. Vanko, Chief Maintenance Engineer.

WCWV

Richmond

Ch. 57

Licensee: Central Virginia Educational Telecommunications Corp., 23 Sesame St., Richmond, VA 23235.

Studio: 23 Sesame St., Richmond, VA 23235.

Telephone: 804-320-1301. Fax: 804-320-8729.

Technical Facilities: Channel No. 57 (728-734 MHz). Authorized power: 1020-kw max. & 457-kw horizontal visual, 91.2-kw horizontal aural. Antenna: 880-ft. above av. terrain, 999-ft. above ground, 1356-ft. above sea level.

Latitude	37°	30'	46"
Longitude	77°	36'	06"

Transmitter: Approx. 100-ft. E of 23 Sesame St., Richmond.

Ownership: Central Virginia Educational Telecommunications Corp.

Began Operation: December 24, 1966.

Personnel: See WCVE-TV, Richmond.

WBRA-TV

Roanoke

Ch. 15

Licensee: Blue Ridge Public Television Inc., Box 13246, Roanoke, VA 24032.

Studio: 1215 McNeil Dr. SW, Roanoke, VA 24015.

Telephones: 703-344-0991; 800-221-0991. Fax: 703-344-2148.

Technical Facilities: Channel No. 15 (476-482 MHz). Authorized power: 1820-kw visual, 180-kw aural. Antenna: 2080-ft. above av. terrain, 233-ft. above ground, 3973-ft. above sea level.

Latitude	37°	11'	45"
Longitude	80°	09'	18"

Transmitter: Poor Mountain, 0.7-mi. W of intersection of Rtes. 916 & 612.

Multichannel TV Sound: Stereo only.

Satellite Earth Stations: Andrew, 10-meter Ku & C-band; Harris, 3.5-meter Ku & C-band; Scientific-Atlanta, 3-meter Ku & C-band; Collins, DX Engineering, Scientific-Atlanta receivers.

Ownership: Blue Ridge Public Television Inc. Don Piedmont, Chmn.; E. V. Rexrode Jr., Secy.-Treas.

Began Operation: August 1, 1967.

Represented (legal): Cohn & Marks.

Represented (engineering): A. D. Ring, P.C.

Personnel:

Larry A. Dyer, President & General Manager.

Jon Boettcher, Vice President, Programming.

Barbara Landon, Vice President, Development.

Ronald B. Smith, Vice President, Engineering.

Margaret Crouse, Public Relations Manager.

Sherry Spradlin, Traffic Continuity & Promotion Director.

Public/ETV Stations—Virginia

WVPT

Staunton
Ch. 51

Licensee: Shenandoah Valley Educational TV, 298 Port Republic Rd., Harrisonburg, VA 22801-3052.

Studio: 298 Port Republic Rd., Harrisonburg, VA 22801-3052.

Telephone: 703-434-5391.

Technical Facilities: Channel No. 51 (692-698 MHz). Authorized power: 525-kw max. & 89.1-kw horizontal visual, 67.6-kw max. & 13.5-kw horizontal aural. Antenna: 2230-ft. above av. terrain, 46-ft. above ground, 4382-ft. above sea level.

Latitude	38°	09'	54"
Longitude	79°	18'	51"

Transmitter: Elliott Knob.

Multichannel TV Sound: Stereo and separate audio program.

Satellite Earth Stations: Comtech, 3.8-meter Ku & C-band; Vertex, 6.1-meter Ku-band; General Instrument, Standard Communications receivers.

Ownership: Shenandoah Valley Educational TV Corp.

Began Operation: September 9, 1968.

Represented (legal): Covington & Burling.

Represented (engineering): Moffet, Larson & Johnson Inc.

Personnel:

Arthur E. Albrecht, President.
Sidney A. Smith, Director, Instructional Programming.
Vincent D. O'Connell, Director, Engineering.
Wanda Z. Swecker, Director, Programming.
John Hodges, Production Manager.

Washington

KCKA

Centralia
Ch. 15

Licensee: State Board for Community & Technical Colleges, 1101 S. Yakima Ave., Tacoma, WA 98405.

Studio: See KBTC-TV, Tacoma, WA.

Telephone: 206-596-1528. Fax: 206-596-1643.

Technical Facilities: Channel No. 15 (476-482 MHz). Authorized power: 537-kw visual, 64.6-kw aural. Antenna: 1140-ft. above av. terrain, 234-ft. above ground, 1681-ft. above sea level.

Latitude	46°	33'	16"
Longitude	123°	03'	26"

Transmitter: Crego Hill, 12-mi. SW of Centralia.

Ownership: State Board of Community & Technical Colleges.

Began Operation: October 2, 1982.

Represented (legal): Cohn & Marks.

Represented (engineering): Kenneth Williams Jr.

Personnel:

Oebbie Emond, Station Manager.
Mel Jackson, Director of Public Affairs & Communications.
Paul Jackson, Director of Programming & Fundraising.
Sandy Smithingell, Information Technician.
Al Bednarczyk, Chief Engineer.
Adrienne Loska, Production Assistant.
Vicki Carlson, Financial Specialist.
Dawn Scigliabaglio, Traffic.
Jack Hegseth, Maintenance Technician.

KWSU-TV

Pullman
Ch. 10

Licensee: Washington State U., KWSU Radio-TV Services, Murrow Communications Center, Pullman, WA 99164-2530.

Studio: Edward R. Murrow Communications Center, WSU, Pullman, WA 99164-2530.

Telephone: 509-335-6588. Fax: 509-335-3772. E-mail: nwptv@wsu.edu

Technical Facilities: Channel No. 10 (192-198 MHz). Authorized power: 117-kw visual, 11.7-kw aural. Antenna: 1350-ft. above av. terrain, 300-ft. above ground, 3900-ft. above sea level.

Latitude	46°	51'	43"
Longitude	117°	10'	26"

Transmitter: Kamiak Butte, 4-mi. SW of Palouse, 9-mi. N of Pullman.

Satellite Earth Station: Collins, 10-meter; Collins receivers.

AM Affiliate: KWSU, 5-kw, 1250 kHz.

FM Affiliate: KRFA-FM, 1.5-kw, 91.7 MHz.

Ownership: Washington State University. Phyllis Campbell, Pres., Board of Regents.

Began Operation: September 24, 1962.

Represented (legal): Cohn & Marks.

Personnel:

Dennis Haarsager, General Manager.
Karen Olstad, Director, Finance & Administration.
Warren Wright, Director, Television.
John Gray, Assistant General Manager, System Development.
Janis Hall, Assistant General Manager, Operations.
Elizabeth Carroll, Director, Development.
Marvin Marcelo, Operations Manager.
Tom Hungate, On-Air Promotion Manager.
Nick Frazer, Assistant Program Manager.
John Hedrick, Traffic Manager.
Janet Gross, Graphic Designer.

KTNW

Richland
Ch. 31

Licensee: Washington State University, Murrow Communications Center, Pullman, WA 99164-2530.

Studio: 100 Sprout Rd., Richland, WA 99352.

Telephone: 509-335-6588. Fax: 509-335-3772. E-mail: nwptv@wsu.edu

Technical Facilities: Channel No. 31 (572-578 MHz). Authorized power: 70.5-kw max. & 21.19-kw horizontal visual, 5.72-kw max. & 2.12-kw horizontal aural. Antenna: 1214-ft. above av. terrain, 56-ft. above ground, 2247-ft. above sea level.

Latitude	46°	06'	23"
Longitude	119°	07'	50"

Transmitter: Jump Off Joe Butte, 8-mi. S of Kennewick.

AM Affiliate: KWSU-AM.

FM Affiliate: KFAE-FM, 100-kw, 89.1 MHz.

Ownership: Washington State University. See KWSU-TV, Pullman.

Began Operation: October 18, 1987.

Represented (legal): Cohn & Marks.

Personnel: See KWSU-TV, Pullman.

KCTS-TV

Seattle

Ch. 9

Licensee: KCTS Television, 401 Mercer St., Seattle, WA 98109.

Studio: 401 Mercer St., Seattle, WA 98109.

Telephone: 206-728-6463. Fax: 206-443-6691. E-mail: viewer@kcts.org

Technical Facilities: Channel No. 9 (186-192 MHz). Authorized power: 316-kw visual, 51-kw aural. Antenna: 827-ft. above av. terrain, 545-ft. above ground, 1000-ft. above sea level.

Latitude	47°	36'	58"
Longitude	122°	18'	28"

Transmitter: 1611 18th Ave.

Multichannel TV Sound: Stereo and separate audio program.

Satellite Earth Stations: Andrew, 10-meter C-band; Microdyne, 4.5-meter Ku-band; Collins, Scientific-Atlanta receivers.

Ownership: KCTS Television, Robert Behnke, Chmn.; Michael J. Coie, Vice Chmn.; Diana Holland, Secy.; Robert J. Flowers, Treas.

Began Operation: December 7, 1954.

Represented (legal): Dow, Lohnes & Albertson.

Represented (engineering): Cohen, Dippell & Everist, P.C.

Personnel:

- Burnill F. Clark, President & Chief Executive Officer.
- Walter Parsons, Chief Operating Officer.
- Cliff Anderson, Director of Engineering.
- Barry Mitzman, News Director.
- Jane Sheridan, Program Director.
- Michelle Barry, Promotion Director.
- Jonathon Wells, Marketing Director.
- Dorothy Paton, Development Director.
- Steve Welch, Production Manager.

KSPS-TV

Spokane

Ch. 7

Licensee: Spokane School District No. 81, N. 200 Bernard St., Spokane, WA 99201.

Studio: 3911 S. Regal St., Spokane, WA 99223.

Telephone: 509-353-5777. Fax: 509-456-8785.

Technical Facilities: Channel No. 7 (174-180 MHz). Authorized power: 316-kw visual, 63.2-kw aural. Antenna: 1830-ft. above av. terrain, 595-ft. above ground, 4225-ft. above sea level.

Latitude	47°	34'	34"
Longitude	117°	17'	58"

Transmitter: South end of Krell Hill.

Multichannel TV Sound: Stereo only.

Satellite Earth Stations: Andrew, 10-meter Ku-band; Vertex, 4.5-meter Ku-band; Standard Communications receivers.

Ownership: Spokane School District No. 81.

Began Operation: April 24, 1967.

Represented (legal): Haley, Bader & Potts.

Personnel:

- Claude L. Kistler, General Manager.
- William R. Stanley, Station Manager & Program Director.
- Ron Valley, Chief Engineer.

Patty Starkey, Development Director.
Jim Zimmer, Production Manager.

KBTC-TV

Tacoma

Ch. 28

Licensee: State Board for Community & Technical Colleges, 1101 S. Yakima Ave., Tacoma, WA 98405.

Studio: 1101 S. Yakima Ave., Tacoma, WA 98405.

Telephone: 206-596-1528. Fax: 206-596-1643.

Technical Facilities: Channel No. 28 (554-560 MHz). Authorized power: 679-kw visual, 113.18-kw aural. Antenna: 760-ft. above av. terrain, 504-ft. above ground, 900-ft. above sea level.

Latitude	47°	16'	41"
Longitude	122°	30'	42"

Transmitter: 5544 N. 35th St., Tacoma.

Satellite Earth Stations: Andrew, 4.6-meter C-band; RF Systems, 3.1-meter Ku-band; Vertex Ku-band; General Instrument, Standard Communications receivers.

FM Affiliate: KBTC-FM, 7.93-kw, 91.7 MHz (No. 219), 553-ft.

Ownership: State Board of Community & Technical Colleges.

Began Operation: September 25, 1961 on Ch. 62. Switched to Ch. 28 September 1982.

Represented (legal): Cohn & Marks.

Represented (engineering): Kenneth Williams Jr.

Personnel:

- Debbie Emond, Station Manager.
- Paul Jackson, Director of Programming & Fundraising.
- Al Bednarczyk, Chief Engineer.
- Sandy Smithingell, Information Technician.
- Mel Jackson, Director, Public Affairs & Communications.
- Dawn Scigliabaglio, Traffic.
- Vicki Carlson, Financial Specialist.
- Jack Hegseth, Maintenance Technician.
- Adrienne Loska, Production Assistant.

KYVE-TV

Yakima

Ch. 47

Licensee: KCTS Television, 401 Mercer St., Seattle, WA 98109.

Studio: 1105 S. 15th Ave., Yakima, WA 98902-5399.

Telephone: 509-452-4700. Fax: 509-452-4704.

Technical Facilities: Channel No. 47 (668-674 MHz). Authorized power: 550-kw visual, 55-kw aural. Antenna: 920-ft. above av. terrain, 137-ft. above ground, 2109-ft. above sea level.

Latitude	46°	31'	58"
Longitude	120°	30'	33"

Transmitter: Ahtanum Ridge Rd., 2-mi. SW of Union Gap.

Satellite Earth Station: Collins, 10-meter; Collins receivers.

Ownership: KCTS Television.

Began Operation: November 1, 1962.

Personnel:

- Warren D. Starr, General Manager.
- Roberta Brown, Director of Finance.
- Dianne Ulrich, Program Director.
- Barbara Greco, Promotion Director.
- Rod Venable, Chief Engineer.
- Laurie Huber, Development Coordinator.
- Ray Martin, Production Manager.

Public/ETV Stations—Washington

Rick Spencer, Production Assistant.
 Alan Webster, Assistant Maintenance Engineer.
 Jeff Wasson, PT/Producer.
 Wally Pease, Producer.
 Anita Tanner, Traffic.

West Virginia

WSWP-TV

Grandview

Ch. 9

Licensee: West Virginia Educational Bcstg. Authority, 600 Capitol St., Charleston, WV 25301.

Studio: Airport Rd., Beckley, WV 25802-2831.

Telephone: 304-255-1501. Fax: 304-252-9797.

Technical Facilities: Channel No. 9 (186-192 MHz). Authorized power: 316-kw visual, 63.2-kw aural. Antenna: 1000-ft. above av. terrain, 488-ft. above ground, 3448-ft. above sea level.

Latitude	37°	53'	46"
Longitude	80°	59'	21"

Transmitter: Mann Mountain, approx. 1.1-mi. W of Layland.

Multichannel TV Sound: Stereo and separate audio program.

Satellite Earth Stations: Andrew, 10-meter C-band; Microdyne, 5-meter C-band; Miralite, 3.7-meter Ku & C-band; Vertex, 6.1-meter Ku-band; Standard Components receivers.

Ownership: West Virginia Educational Broadcasting Authority.

Began Operation: November 1, 1970.

Represented (legal): Cohn & Marks.

Represented (engineering): Moffet, Larson & Johnson Inc.

Personnel:

Rita Ray, General Manager.
 H. Leon Drye Jr., Chief Engineer.
 Mike Meador, Business Manager.
 Craig A. Lanham, Program Director.
 Cindy Martin, Promotion Director.
 Deloris Kidd, Marketing Director.

WPBY-TV

Huntington

Ch. 33

Licensee: West Virginia Educational Bcstg. Authority, 600 Capitol St., Charleston, WV 25301.

Studios: 1615 3rd Ave., Huntington, WV 25771-6736; 301 Blackwood Ave., Nitro, WV 25143.

Telephones: 304-696-6630; 304-722-2993. Fax: 304-696-4343.

Technical Facilities: Channel No. 33 (584-590 MHz). Authorized power: 2371-kw max. & 398-kw horizontal visual, 103.7-kw max. & 39.8-kw horizontal aural. Antenna: 1243-ft. above av. terrain, 1047-ft. above ground, 1988-ft. above sea level.

Latitude	38°	29'	41"
Longitude	82°	12'	03"

Transmitter: 4.9-mi. N 325, E of Milton.

Satellite Earth Station: Collins, 10-meter; Collins receivers.

Ownership: West Virginia Educational Broadcasting Authority.

Began Operation: July 14, 1969.

Represented (legal): Cohn & Marks.

A-1344

Represented (engineering): Moffet, Larson & Johnson Inc.

Personnel:

Thomas Holleron, General Manager.
 William Russell, Program Manager.
 Gloria Nash, Acting Business Manager.
 Jo Ellen Stephens, Development Director.
 William Kelley, Nitro Studio Manager.
 James Hultin, Senior Producer.
 Sally Carico, Public Information Director.

WNPB-TV

Morgantown

Ch. 24

Licensee: West Virginia Educational Bcstg. Authority, 600 Capitol St., Charleston, WV 25301.

Studio: 191 Scott Ave., Morgantown, WV 26505.

Telephone: 304-293-6511. Fax: 304-293-2642. E-mail: wnpbci@wvnm.wvnet.edu

Technical Facilities: Channel No. 24 (530-536 MHz). Authorized power: 3000-kw max. visual, 157-kw max. aural. Antenna: 1499-ft. above av. terrain, 482-ft. above ground, 3077-ft. above sea level.

Latitude	39°	41'	45"
Longitude	79°	45'	45"

Transmitter: Adjacent to Sand Springs Lookout Tower, 10-mi. NE of Morgantown.

Satellite Earth Stations: Andrew, 10-meter C-band; Orbitron, 5-meter Ku & C-band; Collins, Standard Communications receivers.

Ownership: West Virginia Educational Broadcasting Authority.

Began Operation: February 23, 1969.

Represented (legal): Wilkinson, Barker, Knauer & Quinn.

Represented (engineering): Moffet, Larson & Johnson Inc.

Personnel:

Carolyn Bailey Lewis, General Manager.
 Michael A. Galik, Director, Engineering.
 Albert H. Prichard, Director, Programming & Production.
 Bill Blaker, Production Manager.
 Judith A. Parker, Director, Instructional Services.
 John Fekete, Graphic Design Manager.
 Carolyn M. McDaniel, Director, Financial Management & Personnel.
 Charollette J. Bolyard, Traffic Manager.
 Danny Wilson, Engineering Maintenance Manager.
 James Belt, Engineering Operations Manager.

Wisconsin

WPNE

Green Bay

Ch. 38

Licensee: Educational Communications Board, 3319 W. Beltline Hwy., Madison, WI 53713-4296.

Studios: 821 University Ave., Madison, WI 53703; Vilas Communications Hall, Madison, WI 53713-4296.

Telephone: 608-264-9600. Fax: 608-264-9622.

Technical Facilities: Channel No. 38 (614-620 MHz). Authorized power: 1070-kw visual, 107-kw aural. Antenna: 1181-ft. above av. terrain, 1017-ft. above ground, 1919-ft. above sea level.

Latitude	44°	24'	35"
Longitude	88°	00'	05"

Transmitter: Scray's Hill, 3.8-mi. SE of DePere.

Satellite Earth Stations: Transmit/receive Andrew, 5-meter Ku-band; Andrew, 11-meter C-band; Collins receivers.

News Services: AP, UPI.

Ownership: Wisconsin Educational Communications Board.

Began Operation: September 11, 1972.

Represented (legal): Dow, Lohnes & Albertson.

Represented (engineering): Evans Associates.

Personnel:

Glenn A. Davison, Executive Director & General Manager.
Byron Knight, Station Manager.
Oave Iverson, Executive Producer, News & Public Affairs.
James Steinbach, Program Director.
Michael Bridgeman, Promotion Director.
Ron Unmacht, Educational Programming Director.
Ted Tobie, Associate Director, Finance & Administration.
Don Moran, Chief Engineer.

WHLA-TV

La Crosse

Ch. 31

Licensee: Educational Communications Board, 3319 W. Beltline Hwy., Madison, WI 53713-4296.

Studio: 821 University Ave., Madison, WI 53706.

Telephone: 608-264-9600. **Fax:** 608-264-9622.

Technical Facilities: Channel No. 31 (572-578 MHz). Authorized power: 1070-kw max. & 955-kw horizontal visual, 107-kw aural. Antenna: 1138-ft. above av. terrain, 800-ft. above ground, 2021-ft. above sea level.

Latitude	43°	48'	17"
Longitude	91°	22'	06"

Transmitter: 955 Tschumper Ridge Rd., La Crescent, MN.

Ownership: Wisconsin Educational Communications Board.

Began Operation: December 3, 1973.

Represented (legal): Dow, Lohnes & Albertson.

Represented (engineering): Evans Associates.

Personnel: See WPNE, Green Bay.

WHA-TV

Madison

Ch. 21

Licensee: Board of Regents of University of Wisconsin System, 1866 Van Hise Hall, Madison, WI 53706.

Studio: 821 University Ave., Madison, WI 53706.

Telephone: 608-263-2227. **Fax:** 608-263-9763.

Technical Facilities: Channel No. 21 (512-518 MHz). Authorized power: 1127-kw max. & 339-kw horizontal visual, 150-kw max. & 67.6-kw horizontal aural. Antenna: 1486-ft. above av. terrain, 1348-ft. above ground, 2474-ft. above sea level.

Latitude	43°	03'	21"
Longitude	89°	32'	06"

Transmitter: 0.5-mi. SW of intersection of Mineral Point & Junction Rds. in Middleton Twp.

Satellite Earth Station: Collins, 10-meter; Collins receivers.

AM Affiliate: WHA, 5-kw, 970 kHz.

News Service: AP.

Ownership: Board of Regents of the University of Wisconsin System.

Began Operation: May 3, 1954.

Represented (legal): Dow, Lohnes & Albertson.

Personnel:

Byron Knight, Director, Television.
David Iverson, News Director.
Ken Dixon, Director, Engineering.
James Steinbach, Director, Programming & Production.
Michael Bridgeman, Promotion Director.
Owen Hoitomt, Business Manager.
Malcolm Brett, Development Director.

WHWC-TV

Menomonie

Ch. 28

(Satellite of WPNE, Green Bay, WI)

Licensee: Educational Communications Board, 3319 W. Beltline Hwy., Madison, WI 53713.

Studio: See WPNE, Green Bay.

Telephone: 715-839-2935. **Fax:** 715-839-2939.

Technical Facilities: Channel No. 28 (554-560 MHz). Authorized power: 1094-kw max. & 871-kw horizontal visual, 54.5-kw aural. Antenna: 1150-ft. above av. terrain, 1200-ft. above ground, 2180-ft. above sea level.

Latitude	45°	02'	47"
Longitude	91°	51'	42"

Holds CP for change to 1172-kw max. visual, 1136-ft. above av. terrain, 1166-ft. above ground, 2146-ft. above sea level, lat. 45°02' 49", long. 91°51'47". BPET-920221KF.

Transmitter: 2.3-mi. NE of Wheeler.

News Services: AP, UPI.

Ownership: Wisconsin Educational Communications Board.

Began Operation: November 16, 1973.

Represented (legal): Dow, Lohnes & Albertson.

Personnel:

Syl Thomas, Regional Office Manager.
Bill Wiese, Public Information Officer.

WMVS

Milwaukee

Ch. 10

Licensee: Milwaukee Area District Board of Vocational, Technical & Adult Education, 1036 N. 8th St., Milwaukee, WI 53233.

Studio: 1036 N. 8th St., Milwaukee, WI 53233.

Telephone: 414-271-1036. **Fax:** 414-225-1895.

Technical Facilities: Channel No. 10 (192-198 MHz). Authorized power: 309-kw visual, 30.9-kw aural. Antenna: 1010-ft. above av. terrain, 1101-ft. above ground, 1732-ft. above sea level.

Latitude	43°	05'	48"
Longitude	87°	54'	19"

Requests CP for change to 213-kw max. visual, 1126-ft. above av. terrain, 1175-ft. above ground, 1813-ft. above sea level, lat. 43°05'41", long. 87°54'11", transmitter to 0.4-mi. N of Capitol Dr. on Holton Ave. BPET-940610KF.

Transmitter: 0.5-mi. N of E. Capitol Dr. on N. Humboldt Ave. Extended.

Multichannel TV Sound: Stereo and separate audio program.

Satellite Earth Station: Collins, 10-meter; Collins, Rockwell, Scientific-Atlanta, Standard Communications receivers.

Ownership: Milwaukee Area District Board of Vocational, Technical & Adult Education. Edgardo Ocasio, Chmn.; Bradford Allison, Vice Chmn.; John R. Birkholz, Pres.; Joseph Bauer, Chief Financial Officer; Bob Clarke, Treas.

Began Operation: October 28, 1957.

Public/ETV Stations—Wisconsin

Represented (legal): Dow, Lohnes & Albertson.

Personnel:

William Bryce Combs, Chief Operating Officer.
David C. Felland, Director, Engineering & Operations.
Tom Ovorak, Program Scheduling Manager.
David Foran, Promotion Director.
Luise Fuzy, Production Manager.
Lamont McLaughlin, Development Manager.
Joe Smith, News Director.

WMVT Milwaukee Ch. 36

Licensee: Milwaukee Area District Board of Vocational, Technical & Adult Education, 1036 N. 8th St., Milwaukee, WI 53233.

Studio: See WMVS, Milwaukee.

Telephone: 414-271-1036. Fax: 414-297-7536.

Technical Facilities: Channel No. 36 (602-608 MHz). Authorized power: 2340-kw max. & 1230-kw horizontal visual, 234-kw max. & 123-kw horizontal aural. Antenna: 890-ft. above av. terrain, 1101-ft. above ground, 1732-ft. above sea level.

Latitude	43°	05'	48"
Longitude	87°	54'	19"

Requests CP for change to 4770-kw max. visual, 1221-ft. above av. terrain, 1270-ft. above ground, 1908-ft. above sea level, lat. 43°05'41", long. 87°54'11", transmitter to 0.4-mi. N of Capitol Dr. on Holton Ave. BPET-940610KE.

Transmitter: 0.5-mi. N of E. Capitol Dr. on N. Humboldt Ave. Extended.

Satellite Earth Stations: Collins, 3-meter Ku-band; Collins, 5-meter Ku-band; Collins, 10-meter C-band; Collins, Standard Communications receivers.

Ownership: Milwaukee Area District Board of Vocational, Technical & Adult Education. See WMVS, Milwaukee.

Began Operation: December 20, 1962.

Represented (legal): Dow, Lohnes & Albertson.

Personnel:

Kathleen Lenhardt, Manager, Program Scheduling.
See WMVS, Milwaukee.

WLEF-TV Park Falls Ch. 36

Licensee: Educational Communications Board, 3319 W. Beltline Hwy., Madison, WI 53713-4296.

Studio: See WPNE, Green Bay.

Telephone: 608-264-9600. Fax: 608-273-5411.

Technical Facilities: Channel No. 36 (602-608 MHz). Authorized power: 1050-kw max. visual, 105-kw aural. Antenna: 1460-ft. above av. terrain, 1470-ft. above ground, 3018-ft. above sea level.

Latitude	45°	56'	43"
Longitude	90°	16'	28"

Transmitter: 8.2-mi. E of Park Falls, WI.

Ownership: Wisconsin Educational Communications Board.

Began Operation: December 5, 1977.

Represented (legal): Dow, Lohnes & Albertson.

A-1346

Represented (engineering): Evans Associates.

Personnel: See WPNE, Green Bay.

WHRM-TV Wausau Ch. 20

Licensee: Educational Communications Board, 3319 W. Beltline Hwy., Madison, WI 53713-4296.

Studio: See WPNE, Green Bay.

Telephone: 608-264-9600. Fax: 608-264-9622.

Technical Facilities: Channel No. 20 (506-512 MHz). Authorized power: 1450-kw max. & 724-kw horizontal visual, 145-kw aural. Antenna: 985-ft. above av. terrain, 647-ft. above ground, 2263-ft. above sea level.

Latitude	44°	55'	14"
Longitude	89°	41'	31"

Transmitter: 3200 Park Rd., Wausau.

Satellite Earth Station: Andrew, 11-meter C-band; Collins receivers.

Ownership: Wisconsin Educational Communications Board.

Began Operation: October 25, 1975.

Represented (legal): Dow, Lohnes & Albertson.

Represented (engineering): Evans Associates.

Personnel: See WPNE, Green Bay.

Wyoming

KCWC-TV Lander-Riverton Ch. 4

Licensee: Central Wyoming College, Communications Complex, 2660 Peck Ave., Riverton, WY 82501.

Studio: Central Wyoming College, Communications Complex, Riverton, WY 82501.

Telephone: 307-856-9291.

Technical Facilities: Channel No. 4 (66-72 MHz). Authorized power: 100-kw visual, 10-kw aural. Antenna: 1515-ft. above av. terrain, 287-ft. above ground, 9172-ft. above sea level.

Latitude	42°	34'	59"
Longitude	108°	42'	36"

Transmitter: 1.5-mi. due N of Hwy. 28 on Limestone Mountain, Atlantic City.

Satellite Earth Station: Dalsat, 7-meter C-band; Scientific-Atlanta receivers.

Ownership: Central Wyoming College. Dr. Joanne McFarland, Pres.

Began Operation: May 10, 1983.

Represented (legal): Fletcher, Heald & Hildreth.

Represented (engineering): Hatfield & Dawson.

Personnel:

Gregory Ray, General Manager.
Roger Hicks, Chief Engineer.
Ruby Calvert, Program Director.
Shirley Walton, Office Manager.

Guam

KGTF

Agana

Ch. 12

Licensee: Guam Educational Telecommunications Corp., Box 21449, Guam Main Facility, GU 96921.

Studio: Mangilao Municipality.

Telephones: 671-734-2207; 671-734-3476. **Fax:** 671-734-5483.

Technical Facilities: Channel No. 12 (204-210 MHz). Authorized power: 27.6-kw visual, 5.5-kw aural. Antenna: 199-ft. above av. terrain, 187-ft. above ground, 467-ft. above sea level.

Latitude	13°	26'	13"
Longitude	144°	48'	17"

Transmitter: Mangilao.

Ownership: Guam Educational Telecommunications Corp. Monica Okada, Chmn.

Began Operation: October 30, 1970.

Represented (legal): Cohn & Marks.

Personnel:

- Joseph E. Tighe**, Chief Executive Officer & General Manager.
- Doris Gallo**, Television Program Coordinator.
- Messengei Diaz**, Television Engineer.
- Benny T. Flores**, Operations Manager.
- Ginger S. Underwood**, Administrative Officer.

Puerto Rico

WELU

Aguadilla

Ch. 32

Licensee: Healthy Christian Family Media Inc., 257 Advana St., Suite 200, Mayaguez, PR 00680.

Studio: Rd. 411, Atalaya Park, Aguadilla.

Telephone: 809-382-9868.

Technical Facilities: Channel No. 32 (578-584 MHz). Authorized power: 9.33-kw max. visual, 0.93-kw max. aural. Antenna: 950-ft. above av. terrain, 55-ft. above ground, 1177-ft. above sea level.

Latitude	18°	18'	46"
Longitude	67°	11'	09"

Transmitter: 0.5-mi. off Rd. 411, Atalaya Peak.

Ownership: Healthy Christian Family Media Inc. Norman O. Gonzalez, Pres.; Edna B. Gonzales, V.P.; Elsie A. Rivera, Secy.

Began Operation: June 1, 1987. Transfer to present owner from Faith That Pleases God Church Corp. granted by FCC July 31, 1992.

Represented (engineering): Agape TV Media.

Note: Current information not available.

WUJA

Caguas

Ch. 58

Licensee: Caguas Educational TV Inc., Valle Arriba Heights, B-1 Flamboyant Urb, Carolina, PR 00630.

Studio: Box 6556, Caguas, PR 00626.

Telephone: 809-750-4090.

Technical Facilities: Channel No. 58 (734-740 MHz). Authorized power: 55-kw max. visual, 5.5-kw max. aural. Antenna: 1078-ft. above av. terrain, 110-ft. above ground, 1782-ft. above sea level.

Latitude	18°	16'	40"
Longitude	66°	06'	38"

Holds CP for change to 98.8-kw max. visual, 9.88-kw max. aural. BPET-870414KI.

Transmitter: NW of city of Caguas on Rd. 173.

Ownership: Caguas Educational TV Inc.

Began Operation: October 27, 1985.

Represented (engineering): Agape TV Media.

Personnel:

Rodolfo Font, General Manager.

Note: Current information not available.

WMTJ

Fajardo

Ch. 40

Licensee: Ana G. Mendez Educational Foundation, Box 21345, Rio Piedras, PR 00928.

Studio: Box 21345, Rio Piedras, PR 00928.

Telephones: 809-766-2600; 809-766-2604. **Fax:** 809-250-8546.

Technical Facilities: Channel No. 40 (626-632 MHz). Authorized power: 209-kw max. visual, 8.91-kw max. aural. Antenna: 2750-ft. above av. terrain, 205-ft. above ground, 3434-ft. above sea level.

Latitude	18°	16'	34"
Longitude	66°	05'	39"

Holds CP for change to 1000-kw max. visual, 2752-ft. above av. terrain, 131-ft. above ground, 3428-ft. above sea level, lat. 18°18' 36", long. 65°47'41", transmitter to PRTC communications facility, El Yunque, 0.8-mi NW of Fuente, Rio Grande. BPET-950215KE.

Transmitter: 500-yds. W of El Yunque Peak, Rio Grande.

Multichannel TV Sound: Stereo and separate audio program.

Satellite Earth Stations: Vertex, 8.1-meter Ku-band; Vertex, 13-meter C-band; Harris receivers.

News Service: UPI.

Ownership: Ana G. Mendez Educational Foundation. Dr. Emilio Torres Reyes, Chmn.; Jose Mendez, Pres.

Began Operation: February 1, 1985.

Represented (legal): Dow, Lohnes & Albertson.

Represented (engineering): John F. X. Browne & Associates, P.C.

Personnel:

- Jose F. Mendez Jr.**, General Manager.
- Mariluz Gevena Aguiar**, Program Director.
- Arnaldo Hernandez**, Promotion Director.
- Carmen Pujols**, Business Manager.
- Emilio Sanchez**, Development Director.
- Ariel Diaz Osorio**, Chief Engineer.
- Adalberto Morales**, Production Manager.

WIPM-TV

Mayaguez

Ch. 3

Licensee: Puerto Rico Public Bcstg. Corp., Hostos Ave., Hato Rey, PR 00919.

Studio: Post St., 502-S, Mayaguez, PR 00709.

Telephone: 809-834-0164.

Public/ETV Stations—Puerto Rico

Technical Facilities: Channel No. 3 (60-66 MHz). Authorized power: 81.3-kw visual, 7.24-kw aural. Antenna: 2267-ft. above av. terrain, 322-ft. above ground, 3274-ft. above sea level.

Latitude	18°	09'	00"
Longitude	66°	59'	00"

Transmitter: Hwy. 120, 2.2-mi. S of Maricao, PR.

News Services: AP, UPI.

Ownership: Commonwealth of Puerto Rico.

Began Operation: March 19, 1961.

Represented (legal): Covington & Burling.

Personnel:

Eliezer Caro Martinez, Director, WIPM-TV.
See WIPR-TV, San Juan.

WQTO Ponce Ch. 26

Licensee: Ana G. Mendez Educational Foundation, Box 21345, Rio Piedras, PR 00928.

Studio: RD 176, Km 0.3, Rio Piedras, PR 00928.

Telephone: 809-766-2600. Fax: 809-250-8546.

Technical Facilities: Channel No. 26 (542-548 MHz). Authorized power: 437-kw max. visual, 38-kw max. aural. Antenna: 991-ft. above av. terrain, 213-ft. above ground, 2247-ft. above sea level.

Latitude	18°	04'	50"
Longitude	66°	44'	54"

Transmitter: 2.3-mi. NW of Penuelas.

Multichannel TV Sound: Stereo and separate audio program.

Satellite Earth Stations: Vertex, 8.1-meter Ku-band; Vertex, 13-meter C-band; Harris receivers.

News Service: UPI.

Ownership: Ana G. Mendez Educational Foundation. See WMTJ, Fajardo.

Began Operation: November 26, 1986.

Represented (legal): Dow, Lohnes & Albertson.

Represented (engineering): John F. X. Browne & Associates, P.C.

Personnel: See WMTJ, Fajardo, PR.

WIPR-TV San Juan Ch. 6

Licensee: Puerto Rico Public Bcstg. Corp., Hostos Ave., Hato Rey, PR 00919.

Studio: Hostos Ave., Hato Rey, PR 00919.

Telephone: 809-764-2036.

Technical Facilities: Channel No. 6 (82-88 MHz). Authorized power: 58.9-kw max. visual. Antenna: 2707-ft. above av. terrain, 889-ft. above ground, 3845-ft. above sea level.

Latitude	18°	06'	42"
Longitude	66°	03'	05"

Transmitter: State Road 184, Cerro La Santa Peak, Patillas, PR.

Multichannel TV Sound: Stereo and separate audio program.

Satellite Earth Station: Collins, 10-meter; Collins, Rockwell receivers.

AM Affiliate: WIPR, 10-kw, 940 kHz.

FM Affiliate: WIPR-FM, 135-kw, 91.3 MHz (No. 217), 2865-ft.

News Services: AP, UPI.

Ownership: Commonwealth of Puerto Rico.

Began Operation: January 6, 1958.

Represented (legal): Covington & Burling.

Personnel:

Agustin Mercado Rosa, General Manager.
Samuel Santiago, Administrative Officer.

Virgin Islands

WTJX-TV Charlotte Amalie Ch. 12

Licensee: Virgin Islands Public Television System, Box 7879, St. Thomas, VI 00801.

Studio: Barbel Plaza, Box 7879, St. Thomas, VI 00801.

Telephone: 809-774-6255. Fax: 809-774-7092.

Technical Facilities: Channel No. 12 (204-210 MHz). Authorized power: 29-kw max. visual, 2.9-kw max. aural. Antenna: 1480-ft. above av. terrain, 134-ft. above ground, 1614-ft. above sea level.

Latitude	18°	21'	26"
Longitude	64°	56'	50"

Transmitter: Signal Hill, 1.3-mi. NW of Charlotte Amalie.

Satellite Earth Stations: Andrew, 15.1-meter; Collins, 10-meter; Vertex, 8-meter Ku-band; Collins, Rockwell receivers.

Ownership: Government of the U.S. Virgin Islands. Board of Directors: Richard P. Bourne-Vanneck, Chmn.; James Southerland, Treas.

Began Operation: August 29, 1972.

Represented (legal): Schwartz, Woods & Miller.

Represented (engineering): Kessler & Gehman Associates.

Personnel:

Calvin F. Bastian, General Manager.
Lori J. Elskoe, Programming Director.
Marte Martin, Promotion Director.
Helen S. Gabriel, Business Manager.
Ron Traina, Chief Engineer.
Leslie Hayes, Production Manager.

Construction Permits

With Probable Starting Dates as Reported by Principals.

Symbol (#) indicates station was in operation but has reverted to CP status; for additional data, see FCC file. FCC's file No. given where available; for further details, consult file in FCC Reference Room. Dagger (†) indicates non-commercial station. Note: This listing can be kept up-to-date and corrected with the *Television & Cable Action Update* published by Warren Publishing, Inc., reporting all current FCC grants, applications, changes, etc.

Alabama

Troy (Ch. 67)—WRJM-TV. Grantee: Stage Door Development Inc., 409 E. Broad St., Ozark, AL 36360. Phone: 205-774-9323. Technical facilities: Channel No. 67 (788-794 MHz). Authorized power: 1265-kw max. visual, 464.1-kw max. aural. Antenna: 1943-ft. above av. terrain, 1840-ft. above ground, 2356-ft. above sea level. Latitude 31° 58' 32" Longitude 86° 09' 46". Transmitter: 10 E. Delano St., SE of Grady. Ownership: Stage One Development Inc., 99%; Alice Fay Mizell, 1%. SODI ownership: H. Jack Mizell, 100%. Represented (legal): Borsari & Kump. Represented (engineering): Lohnes & Culver. Montgomery DMA. BPCT-850522KH. Grant Date: May 20, 1986. Starting Date: Unreported.

Tuskegee (Ch. 22)—Grantee: Tuskegee Assoc., 1059 Bolton Rd., Columbus, GA 31906. Phone: 404-563-7371. Technical facilities: Channel No. 22 (518-524 MHz). Authorized power: 5000-kw max. visual. Antenna: 2001-ft. above av. terrain, 1948-ft. above ground, 2709-ft. above sea level. Latitude 32° 46' 32" Longitude 85° 33' 27". Transmitter: 0.5-mi. S of New Harmony Rd., N of Waverly. Ownership: Kathy Anderson, Gen. Partner, 50%; Wallace R. Walls, Gen. Partner, 12%; William R. Weaver, Donald M. Nahley & Richard L. Nahley, Ltd. Partners, 9.5% each. Represented (engineering): Sisk Engineering Inc. Montgomery DMA. BPCT-870602KG. Grant Date: July 12, 1989. Starting Date: Unreported.

Arizona

Flagstaff (Ch. 4)—KZJC. Grantee: WTWV Inc., Box 350, Tupelo, MS 38802. Phone: 601-842-7620. Technical facilities: Channel No. 4 (66-72 MHz). Authorized power: 100-kw visual. Antenna: 377-ft. above av. terrain, 351-ft. above ground, 7365-ft. above sea level. Latitude 35° 04' 24" Longitude 111° 34' 06". Transmitter: 9.7-mi. SSE of Flagstaff. Requests modification of CP for change to 1598-ft. above av. terrain, 263-ft. above ground, 8704-ft. above sea level, lat. 34° 58' 04", long. 111° 30' 30", transmitter to atop Mormon Mountain, 18-mi. SSE of Flagstaff. Ownership: Frank K. Spain, Chief Exec. Officer, 60%; Margaret H. Spain, 40%. For other interests see Frank K. Spain & WTVA Inc. in Ownership of Commercial TV Stations. Represented (legal): Haley, Bader & Potts. Phoenix DMA. BPCT-870821KG. Grant Date: September 14, 1988. Starting Date: Unreported.

Green Valley (Ch. 46)—KXGR. Grantee: Sunglit Corp. Inc., 2309 N. Hampton, Tucson, AZ 85719. Phone: 602-622-0236. Technical facilities: Channel No. 46 (662-668 MHz). Authorized power: 4898-kw max. visual. Antenna: 2028-ft. above av. terrain, 184-ft. above ground, 4560-ft. above sea level. Latitude 32° 14' 56" Longitude 111° 06' 59". Transmitter: Tower D, Tucson Mountain Farm, 8.7-mi. WNW of Tucson. Requests modification of CP for change to 1843-kw max. visual, 3593-ft. above av. terrain, 174-ft. above ground, 8668-ft. above sea level, lat. 32° 24' 54", long. 110° 42' 56", transmitter to Prime communications site, Mount Bigelow. Ownership: Arlene D. Stevenson, Pres. Represented (engineering): Lechman & Johnson Inc. Tucson DMA. BPCT-830311KN. Grant Date: October 31, 1988. Starting Date: Unreported.

Phoenix (Ch. 61)—KASW. Grantee: Brooks Bcstg. LLC, 947 E. Longhorn Circle, Chandler, AZ 85249. Phone: 602-899-3594. Studio: 5555 N. 7th Ave., Phoenix, AZ 85013. Phone: 602-661-6161. Technical facilities: Channel No. 61 (752-758 MHz). Authorized power: 2500-kw max. visual. Antenna: 1775-ft. above av. terrain, 318-ft. above ground, 2976-ft. above sea level. Latitude 33° 20' 01" Longitude 112° 03' 44". Transmitter: South Mountain, 8-mi. S of Phoenix. Ownership: Gregory R. Brooks. Represented (legal): Jones, Waldo, Holbrook & McDonough. Planned Network Service: FOX, WBN. Personnel: Greg Brooks, Gen. Mgr.; John Matt-Gonzora, Sales Mgr.; Bill Lawrence, Chief Engineer. Phoenix DMA. BPCT-880802KI. Grant Date: August 1, 1991. Starting Date: Fall 1995.

Tolleson (Ch. 51)—KAJW. Grantee: Hector Garcia Salvatierra Ltd. Partnership, 11 W. Medlock Dr., Phoenix, AZ 85013. Phone: 602-277-8938. Technical facilities: Channel No. 51 (692-698 MHz). Authorized power: 5000-kw max. visual, 500-kw max. aural. Antenna: 1755-ft. above av. terrain, 379-ft. above ground, 2959-ft. above sea level. Latitude 33° 20' 05" Longitude 112° 03' 40". Transmitter: South Mountain Park, 7-mi. S of Phoenix. Planned Multichannel TV Sound: Stereo and separate audio program. Ownership: Hector G. Salvatierra, Gen. Partner, 74%; Jemison Investment Co. Inc. & Predrag Mitrovich, Ltd. Partners, 26% jointly. JICI ownership: H. Corbin Day, Chmn.-Treas., 31.65%; John S. Jemison Estate, 38.22%; Dorothy J. Day, 10.05%; John S. Jemison III, 10.05%; Margaret L. Jemison, 10.03%. Represented (legal): Wiley, Rein & Fielding. Represented (engineering): Rubin, Bednarek & Associates Inc. Phoenix DMA. BPCT-850215LB. Grant Date: August 27, 1990. Starting Date: Unreported.

Arkansas

Jonesboro (Ch. 48)—Grantee: Arkansas Rural Television Co., 9165 White Dr., Cord, AR 72524. Phone: 501-799-8258. Technical facilities: Channel No. 48 (674-680 MHz). Authorized power: 2188-kw max. visual. Antenna: 1001-ft. above av. terrain, 1010-ft. above ground, 1256-ft. above sea level. Latitude 35° 53' 27" Longitude 90° 54' 06". Transmitter: 5.9-mi. SSE of Jonesboro City Center, 0.43-mi. E of Rte. 1. Ownership: Paula B. Pruett, 60%; Ron Pruett, 40%. Jonesboro DMA. BPCT-900821KF. Grant Date: October 3, 1991. Starting Date: Unreported.

Little Rock (Ch. 42)—KVUT. Grantee: Leininger Geddes Partnership, 102 Fairmont Circle, Daphne, AL 36526. Technical facilities: Channel No. 42 (638-644 MHz). Authorized power: 5000-kw max. visual, 1000-kw max. aural. Antenna: 765-ft. above av. terrain, 724-ft. above ground, 1024-ft. above sea level. Latitude 34° 52' 28" Longitude 92° 00' 35". Transmitter: 4.5-mi. W of Jacksonville. Requests modification of CP for change to 3400-kw max. visual, 1095-ft. above av. terrain, 459-ft. above ground, 1512-ft. above sea level, lat. 34° 47' 56", long. 92° 29' 44", transmitter to Shinnall Mountain, 11-mi. WNW of Little Rock. Ownership: Dale Leininger, Gen. Partner, 51%; Darrell Geddes, Gen. Partner, 49%. Represented (engineering): Charles J. Thompson. Little Rock-Pine Bluff DMA. BPCT-850607KO. Grant Date: July 7, 1987. Starting Date: Unreported.

Springdale (Ch. 57)—KSBN-TV. Grantee: Total Life Community Educational Foundation, Box 1400, Springdale, AR 72764. Phone: 501-524-9891. Technical facilities: Channel No. 57 (728-734 MHz). Authorized power: 171.68-kw max. visual. Antenna: 384-ft. above av. terrain, 318-ft. above ground, 1607-ft. above sea level. Latitude 36° 11' 07" Longitude 94° 17' 49". Transmitter: 0.2-mi. N of State Rd. 68, 8.1-mi. W of Springdale in Washington County. Ownership: Juan Carlos Pardo, Pres.; Harold Harris, Secy.-Treas.; Kenneth Knight, Dir. Represented (legal): Bordelon, Hamlin & Theriot. Represented (engineering): E. Harold Munn Jr. & Associates Inc. Fort Smith DMA. BPCT-920603KF. Grant Date: May 28, 1993. Starting Date: Unreported.

California

Avalon (Ch. 54)—Grantee: Es Posible Minority Media Telecommunications, 450 Fern Dell Place, Glendora, CA 91740. Phone: 818-963-0076. Technical facilities: Channel No. 54 (710-716 MHz). Authorized power: 5000-kw max. visual, 500-kw max. aural. Antenna: 1222-ft. above av. terrain, 107-ft. above ground, 1687-ft. above sea level. Latitude 33° 21' 00" Longitude 118° 21' 05". Transmitter: Atop Dakin Peak, Avalon. Ownership: Rosemary Garcia, Pres., 51%; Mateo R. Camarillo, 49%. Represented (legal): Arter & Hadden. Represented (engineering): Robert L. Purcell Associates Inc. Los Angeles DMA. BPCT-860210KH. Grant Date: September 18, 1992. Starting Date: Unreported.

Calipatria (Ch. 54)—KAJB. Grantee: Marvin Gardens Bcstg. Gen. Partnership, 200 Glenridge Ave., Los Gatos, CA 95030. Phone: 408-354-6066. Technical facilities: Channel No. 54 (710-716 MHz). Authorized power: 5000-kw max. visual. Antenna: 1663-ft. above av. terrain, 423-ft. above ground, 2588-ft. above sea level. Latitude 33° 03' 18" Longitude 114° 49' 37". Transmitter: Black Mountain, 5-mi. SE of Hwy. 78 & 40-mi. E of center of Calipatria. Ownership: Terry Ayers, Pres., 50%; Leo Kesselman, Chief Financial Officer, 50%. Yuma-El Centro DMA. BPCT-931005KH. Grant date: June 17, 1994. Starting Date: unreported.

†**Ceres (Ch. 23 ETV)**—KBSV. Grantee: BET-NAHRIN Inc., Box 4116, Modesto CA 95352. Phone: 209-575-2595. Technical facilities: Channel No. 23 (524-530 MHz). Authorized power: 15-kw visual. Antenna: 154-ft. above av. terrain, 157-ft. above ground, 246-ft. above sea level. Latitude 37° 35' 21" Longitude 120° 57' 23". Transmitter: 3111 S. Central Ave., Ceres. Principals: William Dadesho, Chmn.; Joseph Lelthame, Vice Chmn.; Elki Youkhana, Secy.; Leonard Youkhana, Treas. Sacramento-Stockton-Modesto DMA. BPCT-910813KE. Starting Date: Unreported.

El Centro (Ch. 7)—KLXO. Grantee: La Paz Wireless L.P., 6021 Eastwood St., Alta Loma, CA 91701. Technical facilities: Channel No. 7 (174-180 MHz). Authorized power: 316-kw visual, 31.6-kw aural. Antenna: 1588-ft. above av. terrain, 466-ft. above ground, 2510-ft. above sea level. Latitude 33° 03' 21" Longitude 114° 49' 44". Transmitter: Atop Black Mountain, 15-mi. NE of Glamis. Requests modification of CP for change to 456-ft. above ground, lat. 33° 03' 06", long. 114° 49' 41". Ownership: Dr. Armando Navarro, Gen. Partner, 51%; Imperial Valley Bcstg. L.P., 49%. IVB ownership: Becky Bowie, Gen. Partner. Represented (legal): Pepper & Corazzini. Represented (engineering): A. D. Ring, P.C. Yuma-El Centro DMA. BPCT-870602KI. Grant Date: July 2, 1990. Starting Date: Unreported.

Construction Permits—California

Merced (Ch. 51)—KNSO. Network Service: Independent. Grantee: Sainte Ltd., 100 Sycamore Ave., Suite 3, Modesto CA 95354. Phone: 209-523-0777. Fax: 209-523-0898. Technical facilities: Channel No. 51 (692-698 MHz). Authorized power: 4160-kw max. visual. Antenna: 2230-ft. above av. terrain, 259-ft. above ground, 4380-ft. above sea level. Latitude 37° 31' 59" Longitude 120° 01' 36". Transmitter: Approx. 2-mi. NE of Mount Bullion. Ownership: Sainte Limited. See Ownership of Commercial TV Stations. Fresno-Visalia DMA. BPCT-870327KK. Grant Date: December 21, 1988. Starting Date: Unreported.

Novato (Ch. 68)—KWOK. Grantee: North Bay Television Inc., 7089 Redwood Blvd., Novato CA 94945. Phone: 415-892-8808. Technical facilities: Channel No. 68 (794-800 MHz). Authorized power: 5000-kw max. visual, 500-kw max. aural. Antenna: 1414-ft. above av. terrain, 268-ft. above ground, 1748-ft. above sea level. Latitude 38° 05' 53" Longitude 122° 35' 33". Transmitter: Mount Burdell. Ownership: Tak Sun Cheung, 23.1%; Maria Neff, 23.1%; Dennis DeSouza, 23%; Rae Ann Seet, 15.4%; Gloria Sakato, 15.4%. Represented (legal): Seymour M. Chase. Represented (engineering): du Trell, Lundin & Rackley. DMA: San Francisco. BPCT-850725LC. Starting Date: Unreported.

Rancho Palos Verdes (Ch. 44)—KRPA. Grantee: Rancho Palos Verdes Bcstrs. Inc., 15945 Miami Way, Pacific Palisades, CA 90272. Phone: 310-454-8673. Fax: 310-454-4983. Technical facilities: Channel No. 44 (650-656 MHz). Authorized power: 5000-kw max. visual, 500-kw aural. Antenna: 1481-ft. above av. terrain, 111-ft. above ground, 1691-ft. above sea level. Latitude 33° 21' 00" Longitude 118° 21' 05". Transmitter: 2-mi. NW of Avalon. Ownership: Terence E. Crosby, 24%; Arnold Applebaum, 24%; Jim & Susan Devaney, 15.6% jointly; Paul A. Zevnik, 36.4%. Represented (legal): Thompson, Hine & Flory. Represented (engineering): Silliman & Silliman. Los Angeles DMA. BPCT-830325KG. Grant Date: July 22, 1985. Starting Date: Unreported.

#San Luis Obispo (Ch. 33)—KADE. Network Service: Independent. Grantee: Raul & Consuelo Palazuelos, 2625 College Ave., Modesto CA 95359. Phone: 415-255-0371. Studio: 277 South St., Suite X, San Luis Obispo, CA 93406. Phone: 805-541-2433. Technical facilities: Channel No. 33 (584-590 MHz). Authorized power: 60.3-kw max. visual. Antenna: 1444-ft. above av. terrain, 75-ft. above ground, 2552-ft. above sea level. Latitude 35° 21' 38" Longitude 120° 39' 21". Transmitter: Guesta Peak, San Luis Obispo County. Ownership: Raul & Consuelo Palazuelos. Represented (engineering): Communications Engineering Services. Santa Barbara-Santa Maria-San Luis Obispo DMA. BMPCT-891205KF. Grant Date: March 30, 1990. Began Operation: January 21, 1990; left air 1993. Starting Date: Unreported.

Santa Barbara (Ch. 38)—Grantee: Coast TV, 122 E. Arrellaga, Santa Barbara, CA 93101. Phone: 805-965-8561. Technical facilities: Channel No. 38 (614-620 MHz). Authorized power: 2690-kw max. visual, 742.3-kw max. aural. Antenna: 2878-ft. above av. terrain, 70-ft. above ground, 4070-ft. above sea level. Latitude 34° 31' 32" Longitude 119° 57' 08". Transmitter: Broadcast Peak, near Santa Barbara. Ownership: Martha Correa, Gen. Partner, 12.9%; Ruth J. Smith, Gen. Partner, 12.9%; Patricia E. Montemayor, Gen. Partner, 11%; Thomas A. Castelo, Ltd. Partner, 14.6%; Estate of George V. Castagnola, Gilbert Garcia, Shirley Kennedy, Walter Loster, Carlos Ornelas, James David Smith, Ltd. Partners, 7.58% each; Alberto P. Pizano, Ltd. Partner, 2.8%. Represented (legal): Ward & Mendelsohn. Represented (engineering): Cohen, Dippell & Everist, P.C. Santa Barbara-Santa Maria-San Luis Obispo DMA. BPCT-840720KG. Grant Date: September 21, 1995. Starting Date: Unreported.

Twentynine Palms (Ch. 31)—KVMD. Grantee: Desert 31 Television Inc., 22720 S.E. 410th St., Enumclaw, WA 98022. Phone: 206-825-1099. Fax: 206-825-4517. Technical facilities: Channel No. 31 (572-578 MHz). Authorized power: 36.4-kw max. visual. Antenna: 295-ft. above av. terrain, 112-ft. above ground, 3176-ft. above sea level. Latitude 34° 09' 15" Longitude 116° 11' 50". Transmitter: 1.3-mi. N of State Hwy. 62, Section 24, Township 1N, San Bernardino County. Requests modification of CP for change to 11.5-kw max. visual. Ownership: Mike Parker, Pres., 100%. Los Angeles DMA. BPCT-870529KN. Grant Date: May 26, 1988. Starting Date: Unreported.

Colorado

Boulder (Ch. 14)—KTVJ. Grantee: Roberts Bcstg. Co., Suite 300, 1408 N. Kingshighway Blvd., St. Louis, MO 63113. Phone: 312-975-0400. Fax: 312-975-6975. Technical facilities: Channel No. 14 (470-476 MHz). Authorized power: 5000-kw max. visual, 500-kw max. aural. Antenna: 1119-ft. above av. terrain, 829-ft. above ground, 7968-ft. above sea level. Latitude 39° 43' 53" Longitude 105° 14' 08". Transmitter: 689-ft. SSW of Ch. 2 facility, Lookout Mountain antenna farm, 1.5-mi. SW of Golden. Ownership: Roberts Broadcasting Co. For other interests, see Ownership of Commercial TV Stations. Represented (legal): Fletcher, Heald & Hildreth. Represented (engineering): Richard L. Biby, P.E. Planned Network Service: HSN. Studio: 2100 Downing St., Denver, CO 80205. Personnel: Damaris Luster, News & Program Director. Denver DMA. BPCT-790130KS. Grant Date: September 1, 1982. Starting Date: Unreported.

Grand Junction (Ch. 4)—KJWA. Grantee: John Harvey Rees, Box 10, 800 Gold Creek Rd., Ohio City, CO 81237. Phone: 303-661-4564. Technical facilities: Channel No. 4 (66-72 MHz). Authorized power: 10.6-kw visual. Antenna: 1385-ft. above av. terrain, 283-ft. above ground, 7283-ft. above sea level. Latitude 39° 03' 56" Longitude 108° 44' 52". Transmitter: 6.4-mi. on bearing 188.6°T from Fruita, Mesa County at Black Ridge. Requests modification of CP for change to 12.9-kw visual, minus 85-ft. above av. terrain, 283-ft. above ground, 4944-ft. above sea level, lat. 39° 05' 15", long. 108° 33' 56", transmitter to 345 Hillcrest Manor. BMPCT-940711KI. Planned Multichannel TV Sound: Stereo only. Ownership: John H. Rees, Pres., 100%. Represented (legal): Baraff, Koerner,

Olender & Hochberg, P.C. Represented (engineering): Carl T. Jones Corp. Planned Network Service: FOX. Personnel: Kenneth D. Wolt, General Manager; Craig Siegenthaler, Chief Engineer; Mark Driscoll, Program Director; Sue Austin, Development Director. Grand Junction-Montrose DMA. BPCT-920610KK. Grant Date: November 20, 1992. Starting Date: Unreported.

Longmont (Ch. 25)—KDEN. Grantee: Longmont Channel 25 Inc., 121 Dexter Rd., North Little Rock, AR 72116. Technical facilities: Channel No. 25 (536-542 MHz). Authorized power: 5000-kw max. visual. Antenna: 1089-ft. above av. terrain, 1020-ft. above ground, 6076-ft. above sea level. Latitude 40° 05' 48" Longitude 104° 53' 59". Transmitter: 2-mi. WSW of Frederick city center. Ownership: Jimmy C. Cowsert, Gen. Partner, 50%; George S. Flinn Jr., Gen. Partner, 50%. Flinn owns licensee of WCCL(TV) New Orleans, LA; permittee of WFBI(TV) Memphis, TN; WHBQ(AM), Memphis & has interest in KZQA(FM), North Little Rock, AR. Represented (legal): Southmayd & Miller. Represented (engineering): Arthur K. Peters Consulting Engineers. Denver DMA. BPCT-870529KM. Grant Date: August 12, 1988. Starting Date: Unreported.

Connecticut

#Hartford (Ch. 18)—WHCT-TV. Grantee: Martin W. Hoffman, Trustee in Bankruptcy of Astroline Communications Co. L.P., 50 Columbus Blvd., 5th Floor, Hartford, CT 06106. Studio: 18 Garden St., Hartford, CT 06105. Phone: 203-525-4287. Technical facilities: Channel No. 18 (494-500 MHz). Authorized power: 3192-kw visual, 319.2-kw aural. Antenna: 980-ft. above av. terrain, 587-ft. above ground, 1261-ft. above sea level. Latitude 41° 46' 30" Longitude 72° 48' 04". Transmitter: 376 Deercliff Rd., Avon. Satellite Earth Stations: Comtech, 5-meter C-band; Comtech, 3.8-meter Ku-band; Pinzone receivers. Planned Multichannel TV Sound: Stereo only. Ownership: Martin Hoffman Trustee. Represented (legal): Baker & Hostetter. Represented (engineering): Moffet, Larson & Johnson Inc. Hartford & New Haven DMA. BPCT-870304KI. Grant Date: June 30, 1987. Began Operation: August 4, 1984 as WGTH-TV. Left air April 9, 1991.

Florida

†Boca Raton (Ch. 63 ETV)—WPPB-TV. Grantee: Palmetto Bcstrs. Assoc. for Communities Inc., 4035 N. 29th Ave., Hollywood, FL 33401. Technical facilities: Channel No. 63 (764-770 MHz). Authorized power: 3176-kw max. visual. Antenna: 1017-ft. above av. terrain, 1014-ft. above ground, 1024-ft. above sea level. Latitude 25° 59' 34" Longitude 80° 10' 27". Transmitter: SE corner of S. 33rd Ave. & Pembroke, Pembroke Park. Officers: Dr. Claude H. Rhea Jr., Pres.; Gordon Gray, V.P.; Dr. Eugene M. Keebler, Secy.; James Watson, Treas.; Norma Ray, Asst. Secy. Represented (engineering): John F. X. Browne & Associates P.C. West Palm Beach-Fort Pierce DMA. BPET-840103KH. Grant Date: June 10, 1986. Starting Date: Unreported.

#Daytona Beach (Ch. 26)—WAYQ. Grantee: 35 Club Inc., No. 200, 513 Main St., Windermere, FL 34786. Phone: 407-876-6161. Fax: 904-254-0812. Technical facilities: Channel No. 26 (542-548 MHz). Authorized power: 2786-kw max. visual. Antenna: 997-ft. above av. terrain, 1001-ft. above ground, 1017-ft. above sea level. Latitude 29° 17' 10" Longitude 81° 29' 37". Transmitter: 2.1-mi. SSW of Seville. Ownership: James D. McCotter. Represented (legal): Jones, Waldo, Holbrook & McDonough. Represented (engineering): Arthur K. Peters Consulting Engineers. Orlando-Daytona Beach-Melbourne DMA. BPCT-800811KF. Grant Date: June 27, 1986. Began Operation: September 15, 1988; hit by Navy jet in June 1991 & off air since. Sale to present owner granted Dec. 21, 1993.

Fort Walton Beach (Ch. 58)—WAWD. Grantee: Rainbow 58 Bcstg. Inc., Box 5527, Destin, FL 32540. Studio: 602 Mountain Dr., Destin, FL 32541. Phone: 904-622-7550. Technical facilities: Channel No. 58 (734-740 MHz). Authorized power: 137.5-kw max. visual. Antenna: 195-ft. above av. terrain, 175-ft. above ground, 195-ft. above sea level. Latitude 30° 23' 43" Longitude 86° 30' 11". Transmitter: NW corner of lots 325 & 326, Block E, Calhoun Addition to Destin, 0.62-mi. E of Destin Bridge. Requests modification of CP for change to 138-kw max. visual, 187-ft. above av. terrain, 174-ft. above ground, 193-ft. above sea level. BMPCT-930709KE. Ownership: Clement S. Ross, 51%; Wendell M. Rowan Ministries Inc., 49%. Represented (legal): Baraff, Koerner, Olender & Hochberg, P.C. Personnel: Wendell M. Rowan, General Manager. Mobile-Pensacola DMA. BPCT-8703317L. Grant Date: August 9, 1988. Starting Date: Unreported.

High Springs (Ch. 53)—WGFL. Grantee: Budd Broadcasting Co., 3111 N.W. 9th Place, Gainesville, FL 32605. Phone: 904-371-7772. Fax: 904-375-6111. Technical facilities: Channel No. 53 (704-710 MHz). Authorized power: 1493-kw max. visual. Antenna: 860-ft. above av. terrain, 817-ft. above ground, 988-ft. above sea level. Latitude 29° 43' 59" Longitude 82° 25' 16". Transmitter: 2.4-mi. NW of the Devil's Millhopper, near Gainesville. Requests modification of CP for change to 1343-kw max. visual, 925-ft. above av. terrain, 925-ft. above ground, 1014-ft. above sea level, lat. 29° 37' 48", long. 82° 34' 24", transmitter to 2.3-mi. SE of Newberry. Ownership: Harvey M. Budd & Ilene Budd, 100% jointly. Represented (legal): Shalins & Peltzman. Represented (engineering): Kessler & Gehman Associates Inc. Gainesville DMA. BPCT-830705KL. Grant Date: June 13, 1986. Starting Date: Unreported.

Key West (Ch. 8)—WWFD. Grantee: Hispanic Keys Bcstg. Corp., 3450 Eagle Ave., Key West, FL 33040. Phone: 305-296-8781. Technical facilities: Channel No. 8 (180-186 MHz). Authorized power: 316-kw visual, 31.6-kw aural. Antenna: 472-ft. above av. terrain, 468-ft. above ground, 472-ft. above sea level. Latitude 24° 39' 33" Longitude 81° 32' 07". Transmitter: Sugarloaf Key, 18.2-mi. ENE of Key West. Requests modification

of CP for change to 5.83-kw visual, 108-ft. above av. terrain, 112-ft. above sea level, lat. 24° 34' 19", long. 81° 44' 25", transmitter to 7 MacDonald Ave. Ownership: Charles P. Curry Jr., Pres., 50%; C. Michael Curry, V.P.-Secy.-Treas., 50%. Represented (legal): Koteen & Naftalin. Represented (engineering): Kessler & Gehman Associates Inc. Miami-Fort Lauderdale DMA. BPCT-850917KF. Grant Date: July 18, 1988. Starting Date: Unreported.

Lake Worth (Ch. 67)—WHBI. Grantee: Hispanic Bcstg. Inc., 677 Ocean Blvd., Golden Beach, FL 33160. Phone: 305-822-2100. Technical facilities: Channel No. 67 (788-794 MHz). Authorized power: 504-kw max. visual. Antenna: 197-ft. above av. terrain, 190-ft. above ground, 203-ft. above sea level. Latitude 26° 43' 35" Longitude 80° 04' 53". Transmitter: Centurion Tower Bldg., 1601 Forum Place, Palm Beach County. Ownership: Betty Debra Lidsky, Pres. Represented (engineering): Lohnes & Culver. West Palm Beach-Fort Pierce DMA. BPCT-840306KE. Grant Date: April 28, 1987. Starting Date: Unreported.

Live Oak (Ch. 57)—WFXU. Grantee: Frank A. Baker, 4431 Lafayette St., Marianna, FL 32446. Phone: 904-526-3633. Technical facilities: Channel No. 57 (728-734 MHz). Authorized power: 1858-kw max. visual, 186-kw max. aural. Antenna: 476-ft. above av. terrain, 472-ft. above ground, 564-ft. above sea level. Latitude 30° 03' 52" Longitude 82° 49' 04". Transmitter: 0.37-mi. NE of intersection of Market Rd. & State Rte. 137, 7.6-mi. ENE of O'Brien. Requests modification of CP for change to 2500-kw max. visual, 449-ft. above av. terrain, 518-ft. above ground, 564-ft. above sea level, lat. 30° 33' 08", long. 83° 00' 32", transmitter to 4.3-mi. NE of Jasper. Ownership: Frank A. Baker, 100%. Represented (legal): Baraff, Koerner, Olender & Hochberg. Represented (engineering): Magnuson & Assoc. Inc. Tallahassee-Thomasville DMA. BPCT-860328KM. Grant Date: March 5, 1987. Starting Date: Unreported.

Orange Park (Ch. 25)—WYDP. Grantee: Clay Television Inc., Box 250, Orange Park, FL 32067-0250. Phone: 904-284-5077. Technical facilities: Channel No. 25 (536-542 MHz). Authorized power: 2060.6-kw max. visual, 206-kw max. aural. Antenna: 496-ft. above av. terrain, 549-ft. above ground, 574-ft. above sea level. Latitude 30° 04' 27" Longitude 81° 48' 23". Transmitter: 0.3-mi. SE of intersection of Rtes. 739 & 209, Middleburg. Ownership: Charles R. Fellows, Pres., 12.5%; Joanne N. Thompson, V.P.; Joan J. Bazley, Secy.; Leonora Leano, Treas.; Napoleon Leano, 25%; William S. Bazley, 25%; W. Raleigh Thompson, 25%; Richard C. Fellows, 12.5%. Represented (engineering): Kessler & Gehman Associates Inc. Jacksonville-Brunswick DMA. BPCT-801010KE. Grant Date: July 9, 1985. Grant remanded by U.S. Court of Appeals; regranted March 7, 1988. Starting Date: Unreported.

Orlando (Ch. 27)—WZWY. Grantee: Reece Assoc. Ltd., Box 1968, Orlando, FL 32802. Studio: 22 E. Pine St., Orlando, FL 32801. Phone: 305-423-7560. Technical facilities: Channel No. 27 (548-554 MHz). Authorized power: 5000-kw max. visual, 500-kw max. aural. Antenna: 1606-ft. above av. terrain, 1794-ft. above ground, 1949-ft. above sea level. Latitude 28° 29' 21" Longitude 81° 46' 13". Transmitter: Avalon Claypit Rd., Clermont. Requests modification of CP for change to 2290-kw max. visual, 1709-ft. above av. terrain, 1637-ft. above ground, 1818-ft. above sea level, lat. 28° 30' 41", long. 81° 41' 57", transmitter to 5.5-mi. S of Clermont, Lake County. Ownership: Marsha D. M. Reece, Pres. & Gen. Partner, 95%; Rudolph Reece Jr., V.P., 5%. Represented (engineering): Andrus & Associates Inc. Orlando-Daytona Beach-Melbourne DMA. BPCT-850320KR. Grant Date: September 19, 1990. Starting Date: Unreported.

Georgia

†Atlanta (Ch. 57 ETV)—WATC. Grantee: Community Television Inc., Box 1616, Greenville, SC 29602. Phone: 803-244-1616. Fax: 803-292-8481. Technical facilities: Channel No. 57 (728-734 MHz). Authorized power: 398-kw max. visual. Antenna: 423-ft. above av. terrain, 525-ft. above ground, 1348-ft. above sea level. Latitude 33° 48' 40" Longitude 84° 21' 51". Transmitter: 740 Bismark Rd. NE. Requests modification of CP for change to 1690-kw max. visual, 1026-ft. above av. terrain, 150-ft. above ground, 2034-ft. above sea level, lat. 34° 03' 59", long. 84° 27' 17", transmitter to Sweat Mountain, near Roswell. Ownership: James H. Thompson, 33.3%; Nell Adams, 33.3%; Richard O. Adams, 33.3%. Thompson has interest in Carolina Christian Broadcasting, see listing in Commercial TV Station Ownership. Represented (legal): Cohen & Berfield, P.C. Atlanta DMA. BPET-851018KF. Grant Date: November 5, 1986. Starting Date: Unreported.

#Valdosta (Ch. 44)—WGVP. Grantee: Hutchens Communications Inc., Box 5391, Valdosta, GA 31603. Studio: 275 Norman Dr., Valdosta, GA 31601. Phone: 912-333-0197. Technical facilities: Channel No. 44 (650-656 MHz). Authorized power: 1365-kw max. visual. Antenna: 950-ft. above av. terrain, 950-ft. above ground, 1152-ft. above sea level. Latitude 31° 10' 18" Longitude 83° 21' 57". Transmitter: 1.1-mi. SE of Barnesdale, 1.9-mi. N of Rte. 76, 4.5-mi. E of Sparks. Requests CP for change to 1700-kw max. visual, 909-ft. above av. terrain, 919-ft. above ground, 1148-ft. above sea level. BPCT-950731KR. Ownership: Gary Hutchens, Pres. -Oir., 55.22%; Mary M. Hutchens, Dir., 14.93%; Robert E. Hutchens, 7.64%; Angie Hutchens, Secy.-Treas., 2.99%; Hyta Mederer, 6.57%; Mae Lyons, 6.87%; William Tyner, 2.99%; Jean McClure, 2.99%. Tallahassee-Thomasville DMA. BMAPCT-800102KF. Grant Date: October 20, 1980. Began Operation: December 24, 1980. Suspended operation November 6, 1992.

Hawaii

†Honolulu (Ch. 38 ETV)—KAIE. Grantee: Pacific Bcstg. Co., Suite 2600, 1142 Auahi St., Honolulu, HI 96814. Phone: 808-529-5770. Technical facilities: Channel No. 38 (614-620 MHz). Authorized power: 289-kw max. visual. Antenna: 1903-ft. above av.

terrain, 69-ft. above ground, 2350-ft. above sea level. Latitude 21° 23' 45" Longitude 158° 05' 58". Transmitter: On side of existing KAIM-FM/KORL-FM tower atop Palikea Ridge, near Waipahu. Ownership: Scott R. Meseck, Pres.; Ines Doplico, V.P.; Mercedes Meseck, Secy.-Treas. Honolulu DMA. BPET-931202KG. Grant Date: March 21, 1994. Starting Date: Unreported.

†Honolulu (Ch. 44 ETV)—KWBN. Grantee: Ho' Ona' Auao Community Television Inc., 1389 Queen Emma St., Honolulu, HI 96813. Phone: 808-945-1121. Technical facilities: Channel No. 44 (650-656 MHz). Authorized power: 303-kw max. visual. Antenna: 1903-ft. above av. terrain, 70-ft. above ground, 2349-ft. above sea level. Latitude 21° 23' 45" Longitude 158° 05' 58". Transmitter: On side of KAIM-FM/KORL (FM) tower, atop Palikea Ridge, near Waipahu. Officers: Scot M. Freeman, Pres.; Samantha Dixon, V.P.; Dominique Freeman, Secy.-Treas. Personnel: Ray Wick, General Manager; Rod Stumhoffer, Chief Engineer. Honolulu DMA. BPET-931213KE. Grant Date: March 21, 1994. Starting Date: Unreported.

Idaho

†Filer & Twin Falls (Ch. 19 ETV)—KBGH. Grantee: College of Southern Idaho, Box 1238, Twin Falls, ID 83303. Studio: 315 Falls Ave., Box 1238, Twin Falls, ID 83301. Phone: 208-733-9554. Technical facilities: Channel No. 19 (500-506 MHz). Authorized power: 76.5-kw max. visual, 7.65-kw aural. Antenna: 528-ft. above av. terrain, 69-ft. above ground, 4370-ft. above sea level. Latitude 42° 43' 47" Longitude 114° 24' 52". Transmitter: Flat Top Butte, 5.3-mi. E of Jerome. Officers: Leroy Craig, Chmn.; Gerald Meyerhoefer, Chief Exec. Officer; Gerald Beck, Chief Operating Officer; John M. Mason, Secy.-Treas. Represented (engineering): Vau J. McArthur. Personnel: Dr. Gerald Beck, General Manager; Bon Mauldin, Chief Engineer. Twin Falls DMA. BPET-920210KE. Grant Date: November 2, 1992. Starting Date: Unreported.

Illinois

Peoria (Ch. 59)—WAOE. Grantee: Peoria Bcstg. Services Inc., Suite 304, 124 Monterey Rd., South Pasadena, CA 91030. Phone: 213-258-7218. Technical facilities: Channel No. 59 (740-746 MHz). Authorized power: 5000-kw max. visual, 500-kw max. aural. Antenna: 2023-ft. above av. terrain, 1232-ft. above ground, 1328-ft. above sea level. Latitude 40° 40' 26" Longitude 89° 25' 07". Transmitter: 0.5-mi. N & 0.5-mi. E of intersection of Foster & Shuch Rds. Requests modification of CP for change to 331.5-kw max. visual, 584-ft. above av. terrain, 479-ft. above ground, 1237-ft. above sea level. Ownership: Michael E. Rodriguez, Pres.-Secy.-Treas. Peoria-Bloomington DMA. BPCT-880209KJ. Grant Date: December 15, 1988. Starting Date: Unreported.

Iowa

#Burlington (Ch. 26)—KJMH. Grantee: Burlington Television Acquisition Corp., 915 Middle River Dr., Suite 409, Fort Lauderdale, FL 33304. Technical Facilities: Channel No. 26 (542-548 MHz). Authorized power: 200-kw max. visual. Antenna: 315-ft. above av. terrain, 230-ft. above ground, 925-ft. above sea level. Latitude 40° 49' 25" Longitude 91° 08' 22". Transmitter: Winegard Dr. & Roosevelt St., Burlington. Ownership: Grant Broadcasting Stations (Group Owner). Represented (legal): Wilkinson, Barker, Knauer & Quinn. Davenport-Rock Island-Moline DMA. Began Operation: January 5, 1988; left air October 1994. Sale to present owner approved July 28, 1995. Starting Date: Unreported.

Kansas

Wichita (Ch. 33)—KWCV. Grantee: Wichita Communications, Box 203, RR 1, Stockton, IA 52769-9604. Phone: 319-785-6069. Technical facilities: Channel No. 33 (584-590 MHz). Authorized power: 74.7-kw max. visual. Antenna: 436-ft. above av. terrain, 459-ft. above ground, 1719-ft. above sea level. Latitude 37° 33' 58" Longitude 97° 19' 28". Transmitter: 7065 S. Ida, Sedgwick County. Requests modification of CP for change to 31-kw max. visual, 197-ft. above av. terrain, 259-ft. above ground, 1565-ft. above sea level, lat. 37° 41' 12", long. 97° 20' 14", transmitter to 0.3-mi. S of Wichita coordinates. BMAPCT-950927KF. Ownership: Denny Workman. Represented (engineering): W. Lee Simmons & Assoc. Wichita-Hutchinson DMA. BPCT-870331PZ. Grant Date: March 25, 1988. Starting Date: Unreported.

Kentucky

Harlan (Ch. 44)—WAGV. Grantee: Living Faith Ministries, Box 151, Vansant, VA 24656. Phone: 703-935-7850. Technical facilities: Channel No. 44 (650-656 MHz). Authorized power: 1000-kw max. visual. Antenna: 1972-ft. above av. terrain, 470-ft. above ground, 3790-ft. above sea level. Latitude 36° 48' 00" Longitude 83° 22' 36". Transmitter: Fox Knob Mountain. Ownership: Rev. Buford Smith, Pres.; Fredia L. Keene, Treas.; Ed Baker, James Harmon, Allen Ward, Billy Ray Dotson & Billy J. Keene, Dirs. LFM is permittee of WFLG, Ch. 6B Grundy, VA; WFLB, Ch. 40 Bluefield, WV. Represented (legal): Baraff, Koerner, Olender & Hochberg, P.C. Lexington DMA. BPCT-870331LR. Grant Date: June 16, 1992. Starting Date: Unreported.

Morehead (Ch. 67)—WAOM. Grantee: Garcia Communications, 1569 N. Millard, Rialto CA 92376. Technical facilities: Channel No. 67 (788-794 MHz). Authorized power: 5000-kw max. visual, 500-kw max. aural. Antenna: 812-ft. above av. terrain, 722-ft.

Construction Permits—Kentucky

above ground, 1822-ft. above sea level. Latitude 38° 17' 25" Longitude 83° 22' 56". Transmitter: 8-mi. NE of Morehead, near Tripplett. Ownership: Marta G. Garcia, Gen. Partner, 33.33%; Edward Powley, Ltd. Partner, 66.66%. Represented (engineering): John R. Powley. Lexington DMA. BPCT-840921LA. Grant Date: September 11, 1985. Starting Date: Unreported.

Paducah (Ch. 49)—WDKA. Grantee: MacPherson Bcstg. of Kentucky Inc., c/o Robert Sudbrink, Suite 303, 2001 Palm Beach Lakes Blvd., West Palm Beach, FL 33409. Phone: 407-832-8407. Technical facilities: Channel No. 49 (680-686 MHz). Authorized power: 2610-kw max. visual, 250-kw max. aural. Antenna: 1073-ft. above av. terrain, 925-ft. above ground, 1486-ft. above sea level. Latitude 37° 23' 45" Longitude 88° 56' 23". Transmitter: 15.7-mi. at N 243° E of Vienna. Ownership: Robert W. Sudbrink & Marion Sudbrink, Principals. Represented (engineering): Steve Schrader. Paducah-Cape Girardeau-Harrisburg-Mount Vernon DMA. BPCT-840424KF. Grant Date: May 7, 1985. Starting Date: Unreported.

Louisiana

Columbia (Ch. 11)—Grantee: Pears Bcstg. Inc., 610 Colonial Dr., Lafayette, LA 70506. Phone: 318-981-4823. Technical facilities: Channel No. 11 (198-204 MHz). Authorized power: 316-kw visual. Antenna: 1854-ft. above av. terrain, 1814-ft. above ground, 1995-ft. above sea level. Latitude 32° 03' 15" Longitude 92° 09' 31". Transmitter: 0.5-mi. S of Rte. 126, 2.1-mi. NW of Clarks. Ownership: Thomas G. Pears, Pres., 80%; Tom D. Gay, Secy., 20%. Represented (engineering): Louis R. du Trell, P.E. Monroe-El Dorado DMA. BPCT-871109KF. Grant Date: September 28, 1990. Starting Date: Unreported.

Maine

Lewiston (Ch. 35)—WWLA. Grantee: New England Television Inc., 8 Beacon St., Gloucester, MA 01930. Phone: 508-283-8718. Technical facilities: Channel No. 35 (596-602 MHz). Authorized power: 500-kw max. visual, 100-kw aural. Antenna: 846-ft. above av. terrain, 620-ft. above ground, 1102-ft. above sea level. Latitude 43° 51' 06" Longitude 70° 19' 40". Transmitter: 2.5-mi. S of Gray, in Cumberland County. Ownership: V. Wilson Hickman, Pres. Represented (legal): Mahn, Franklin & Goldenberg. Represented (engineering): Robert L. Purcell Associates Inc. Portland-Auburn DMA. BPCT-850724KH. Grant Date: April 7, 1987. Starting Date: Unreported.

Massachusetts

New Bedford (Ch. 28)—WLWC. Grantee: BAF Enterprises, Box 8249, Gadsden, AL 35902. Phone: 205-547-4444. Technical facilities: Channel No. 28 (554-560 MHz). Authorized power: 5000-kw max. visual, 250-kw max. aural. Antenna: 751-ft. above av. terrain, 738-ft. above ground, 837-ft. above sea level. Latitude 41° 46' 36" Longitude 70° 55' 41". Transmitter: 186 Middleboro Rd., near East Freetown. Ownership: Anthony J. Fant, Pres.-Dir., 100%. For other interests, see Fant Broadcasting Co. In Commercial TV Station Ownership. Providence-New Bedford DMA. BPCT-800131KI. Grant Date: May 15, 1991. Starting Date: Unreported.

#Norwell (Ch. 46)—WHRC. Grantee: Massachusetts Redevelopment Co., 22720 S.E. 410th St., Enumclaw, WA 98022. Studio: 80 Prospect St., Cambridge, MA 02139. Phone: 617-536-5390. Technical facilities: Channel No. 46 (662-668 MHz). Authorized power: 66-kw max. visual, 0.66-kw max. aural. Antenna: 272-ft. above av. terrain, 128-ft. above ground, 328-ft. above sea level. Latitude 42° 09' 45" Longitude 70° 48' 52". Transmitter: Paradise Hill, approx. 1-mi. W of Norwell. Ownership: Massachusetts Redevelopment Co. Boston DMA. BNPCT-861031KF. Grant Date: November 25, 1986. Starting Date: December 6, 1986; left air Spring 1990. Sale to Massachusetts Redevelopment Corp. by The Alan & Lina Lee Lidow Revocable Trust, et al., approved by FCC August 15, 1995.

†Worcester (Ch. 48 ETV)—WYDN. Grantee: Educational Public TV Corp., 757 Main St., Worcester, MA 01609. Technical facilities: Channel No. 48 (674-680 MHz). Authorized power: 5000-kw max. visual, 100-kw aural. Antenna: 1306-ft. above av. terrain, 819-ft. above ground, 2024-ft. above sea level. Latitude 42° 08' 32" Longitude 72° 13' 28". Transmitter: Steerage Rock, Brimfield, Hampton County. Requests modification of CP for change to 27.7-kw max. visual, 801-ft. above av. terrain, 217-ft. above ground, 1581-ft. above sea level, lat. 42° 18' 14", long. 71° 53' 51", transmitter to Mount Asnebumskit Rd., Paxton. BNPET-950407KQ. Officers: Julie Ramirez, Pres.; Malilde Caballero, Treas.; Ramonita Caballero, Clerk. Represented (engineering): Agape TV Media. Boston DMA. BPET-860725KN. Grant Date: August 9, 1988. Starting Date: Unreported.

Michigan

Battle Creek (Ch. 43)—WJUE. Grantee: Western Michigan Christian Bcstg. Inc., Box 907, Jenison, MI 49429-0907. Phone: 616-457-7010. Technical facilities: Channel No. 43 (644-650 MHz). Authorized power: 5000-kw max. visual. Antenna: 1060-ft. above av. terrain, 1030-ft. above ground, 1926-ft. above sea level. Latitude 42° 40' 45" Longitude 85° 03' 57". Transmitter: S side of Coats Grove Rd., 0.5-mi. E of Coats Grove & Hager Rds. intersection. Planned Multichannel TV Sound: Stereo and separate audio program. Ownership: William Popjes, 100%. Represented (legal): Cole, Raywid & Braverman. Grand Rapids-Kalamazoo-Battle Creek DMA. BPCT-850607KN. Grant Date: June 9, 1988. Starting Date: Unreported.

A-1352

Minnesota

Duluth (Ch. 21)—KNLD. Grantee: Robin C. Brandt, 1012 3rd St., Juniata, Altoona, PA 16601. Phone: 814-944-6391. Technical facilities: Channel No. 21 (512-518 MHz). Authorized power: 45.36-kw visual. Antenna: 590-ft. above av. terrain, 354-ft. above ground, 1614-ft. above sea level. Latitude 46° 47' 41" Longitude 92° 07' 05". Transmitter: 1603 N. First Ave. W, Duluth. Ownership: Robin C. Brandt. Sale pends. Represented (engineering): John R. Powley. Duluth-Superior DMA. BPCT-860430KF. Grant Date: March 9, 1987. Starting Date: Unreported.

Missouri

Kansas City (Ch. 32)—KAIZ. Grantee: T.V. 32 Inc., 605 W. 47th St., Suite 300, Kansas City, MO 64112. Phone: 816-753-7201. Fax: 816-753-5595. Technical facilities: Channel No. 32 (578-584 MHz). Authorized power: 5000-kw max. visual, 500-kw max. aural. Antenna: 1058-ft. above av. terrain, 1068-ft. above ground, 2018-ft. above sea level. Latitude 38° 52' 16" Longitude 94° 26' 15". Transmitter: 3.3-mi. WNW of intersection of Hwys. 291 & 150. Ownership: Robert B. Liepold, Pres.-Treas., 60%; Thomas B. Jones, V.P.-Secy., 40%. Kansas City DMA. BPCT-861216K4. Grant Date: July 3, 1993. Starting Date: Unreported.

Montana

Butte (Ch. 18)—KWYB. Grantee: CTN Butte Inc., 118 6th St. S, Great Falls, MT 59405. Phone: 406-761-8816. Fax: 406-454-3484. Technical facilities: Channel No. 18 (494-500 MHz). Authorized power: 2684-kw max. visual, 269-kw max. aural. Antenna: 1962-ft. above av. terrain, 187-ft. above ground, 8442-ft. above sea level. Latitude 46° 00' 29" Longitude 112° 26' 30". Transmitter: 3-mi. E of Butte. Ownership: Continental Television Network Inc. See Ownership of Commercial TV Stations. Represented (sales): Blair Television. Represented (legal): Reddy, Begley, Martin & McCormick. Represented (engineering): Peter V. Gureckis & Associates. Butte-Bozeman DMA. BPCT-910225KE. Grant Date: January 9, 1992. Starting Date: Unreported.

#Hardin-Billings (Ch. 4)—KHMT. Grantee: National Indian Media Foundation, 103 Patrick SE, Vienna, VA 22180. Phone: 703-204-9209. Technical facilities: Channel No. 4 (66-72 MHz). Authorized power: 100-kw visual, 10-kw aural. Antenna: 1060-ft. above av. terrain, 628-ft. above ground, 4688-ft. above sea level. Latitude 45° 44' 29" Longitude 108° 08' 19". Transmitter: Pryor Star Rte., Billings. Ownership: Ronald S. Holt, Pres., 50%; Muriel R. Holt, Secy.-Treas., 50%. Planned Network Service: FOX. Billings DMA. BNPCT-800410KI. Grant Date: July 28, 1980. Began Operation: November 26, 1980; left air January 1993. Donation to present owner by Big Horn Communications approved April 6, 1994.

†Missoula (Ch. 11 ETV)—KUFM-TV. Grantee: The U. of Montana, Telecommunications Center, Part V180, Missoula, MT 59812. Phone: 406-243-4101. Technical facilities: Channel No. 11 (198-204 MHz). Authorized power: 125-kw visual. Antenna: 2116-ft. above av. terrain, 259-ft. above ground, 7062-ft. above sea level. Latitude 47° 01' 03" Longitude 114° 00' 46". Transmitter: TV Mountain, 3.79-mi. bearing 285.5°T to Evaro. Requests modification of CP for change to 3-kw visual, 2070-ft. above av. terrain, 102-ft. above ground, 6263-ft. above sea level, lat. 46° 48' 09", long. 113° 58' 21", transmitter to Mount Dean Stone, approx. 5.6-mi. S of Missoula. Officers: William Mathers, Chmn. Represented (engineering): Moffet, Larson & Johnson Inc. Missoula DMA. BPET-920219KF. Grant Date: September 25, 1992. Starting Date: Unreported.

Nebraska

Albion (Ch. 24)—KLKE. Grantee: Citadel Communications Co. Ltd., 7th & Douglas Sts., Sioux City, IA 51101. Phone: 402-495-4995. Technical facilities: Channel No. 24 (530-536 MHz). Authorized power: 2590-kw visual. Antenna: 1234-ft. above av. terrain, 3212-ft. above ground, 1201-ft. above sea level. Latitude 41° 55' 58" Longitude 98° 17' 23". Transmitter: 11-mi. SW of intersection of State Rtes. 80 & 14, Antelope County. Requests modification of CP for change to 1240-ft. above av. terrain, 1234-ft. above ground, 3248-ft. above sea level, lat. 41° 56' 26", long. 98° 16' 56", transmitter to 10-mi. W of Elgin & 3.2-mi. S of Rte. 70. Ownership: Citadel Communications Co. Ltd. See Commercial TV Station Ownership. Lincoln & Hastings-Kearney DMA. BPCT-930726KH. Grant Date: June 29, 1995. Starting Date: Unreported.

Nevada

Elko (Ch. 10)—KANL. Grantee: Sunbelt Broadcasting Co., 1500 Foremaster Lane, Las Vegas, NV 89101. Phone: 702-642-3333. Fax: 702-657-3423. Technical facilities: Channel No. 10 (192-198 MHz). Authorized power: 0.79-kw visual. Antenna: 997-ft. above av. terrain, 88-ft. above ground, 6509-ft. above sea level. Latitude 40° 48' 42" Longitude 115° 41' 56". Transmitter: Elko Summit, 3.4-mi. E of Elko. Ownership: Sunbelt Broadcasting Co. See Commercial TV Station Ownership. Represented (engineering): Hammett & Edison Inc. Salt Lake City DMA. BPCT-941116KI. Grant Date: June 26, 1995. Starting Date: Unreported.

Reno (Ch. 11)—KRXI. Grantee: Nevada Television Corp., 321 Broadway, Reno, NV 89502. Phone: 702-329-5794. Technical facilities: Channel No. 11 (198-204 MHz). Authorized power: 177-kw visual, 17.7-kw aural. Antenna: 2809-ft. above av. terrain, 208-ft. above ground, 8408-ft. above sea level. Latitude 39° 35' 25" Longitude 119° 55' 40". Transmitter: Peavine Peak, 8.5-mi. NW of Reno. Ownership: Luther Mack, Pres., 40%; Ann Bersi, V.P., 30%; Jane Manning, Secy.-Treas., 30%. Represented (legal): Dow, Lohnes & Albertson. Represented (engineering): Cohen, Dippell & Everist, P.C. Reno DMA. BPCT-850509KU. Grant Date: August 24, 1990. Starting Date: Unreported.

Winnemucca (Ch. 7)—KANM, Sunbelt Broadcasting Co., 1500 Foremaster Lane, Las Vegas, NV 89101. Phone: 702-642-3333. Fax: 702-657-3423. Technical facilities: Channel No. 7 (174-180 MHz). Authorized power: 0.9-kw visual. Antenna: 2132-ft. above av. terrain, 36-ft. above ground, 6762-ft. above sea level. Latitude 41° 00' 41" Longitude 117° 45' 59". Transmitter: Winnemucca Mountain, approx. 3.1-mi. NW of Winnemucca. Ownership: Sunbelt Broadcasting Co. See Commercial TV Station Ownership. Represented (engineering): Hammett & Edison Inc. Reno DMA. BPCT-941121KH. Grant Date: June 26, 1995. Starting Date: Unreported.

New Hampshire

#Concord (Ch. 21)—WNBU. Grantee: Boston University Communications Inc., 1650 Soldiers Field, Boston, MA 02135. Technical facilities: Channel No. 21 (512-518 MHz). Authorized power: 1850-kw visual. Antenna: 1049-ft. above av. terrain, 180-ft. above ground, 1594-ft. above sea level. Latitude 43° 11' 14.00" Longitude 71° 19' 11.50". Transmitter: Fort Mountain, 2.68-mi. S of Hwy. 4, 2.72-mi. W of Pleasant Lake, near Goss. Ownership: Boston University Communications Inc. See Commercial TV Station Ownership. Boston DMA. BPCT-800721KF. Grant Date: April 15, 1981. Began Operation: April 16, 1984; left air March 31, 1989. Sale by NHTV 21 Inc. (John Gikas & Frances D. Shaine) approved by FCC Sept. 14, 1984 (Television Digest, Vol. 24:33). Assignment of license to New England Television (Wilson Hickman), approved by FCC June 23, 1992. Assigned to present owner June 19, 1995.

New Jersey

Atlantic City (Ch. 62)—WACI. Grantee: Garden State Communications, Suite 503, 400 W. Horter St., Philadelphia, PA 19119. Phone: 215-848-9471. Technical facilities: Channel No. 62 (758-764 MHz). Authorized power: 5000-kw max. visual, 500-kw max. aural. Antenna: 466-ft. above av. terrain, 475-ft. above ground, 482-ft. above sea level. Latitude 39° 22' 20.80" Longitude 74° 25' 47.00". Transmitter: 655 Abescon Blvd., Atlantic City. Requests modification of CP for change to 250-kw max. visual, 410-ft. above av. terrain, 406-ft. above ground, 413-ft. above sea level, lat. 39° 21' 01", long. 74° 26' 55". Transmitter to Ocean Club Condominium, Bldg. 1, Chelsea & Montpelier Sts., Atlantic City. Ownership: Gloria P. Easton, Gen. Partner, 51%; Dr. Robert J. Rutman, Dr. Helen O. Dickens, Lowell Mann & Harry Rivkin, Ltd. Partners, 10% each. Represented (legal): David E. Honig. Represented (engineering): Lechman & Johnson Inc. Philadelphia DMA. BPCT-860410KM. Grant Date: September 9, 1987. Starting Date: Unreported.

†West Milford (Ch. 66 ETV)—WFME-TV. Grantee: Family Stations Inc., 3108 Fulton Ave., Sacramento CA 95821. Phone: 916-481-8191. Technical facilities: Channel No. 66 (782-788 MHz). Authorized power: 24-kw max. visual. Antenna: 711-ft. above av. terrain, 135-ft. above ground, 1293-ft. above sea level. Latitude 41° 07' 14" Longitude 74° 12' 03". Transmitter: Bald Mountain near Mahwah. Ownership: Non-stock corp. Principals: Harold Camping, Pres.; Scott L. Smith, V.P.-Asst. Secy.; Richard Van Dyk, Secy.-Treas.; Matt Tuter, Engineering Dir. FSI owns KFTL(TV), Sacramento, CA; has radio & LPTV interests. Represented (legal): Fletcher, Heald & Hildreth. Represented (engineering): Robert A. Jones Consulting Engineers. New York DMA. BPCT-860212KJ. Grant Date: March 30, 1988. Starting Date: Unreported.

New Mexico

Albuquerque (Ch. 50)—KASY-TV. Grantee: Ramar Communications Inc., 9800 University Ave., Lubbock, TX 79423. Phone: 806-745-3434. Technical facilities: Channel No. 50 (686-692 MHz). Authorized power: 1420-kw max. visual. Antenna: 4182-ft. above av. terrain, 142-ft. above ground, 10,784-ft. above sea level. Latitude 35° 12' 40" Longitude 106° 26' 57". Transmitter: Sandia Crest electronic site. Ownership: Ramar Communications Inc. See Ownership of Commercial TV Stations. Represented (legal): Leventhal, Senter & Lerman. Albuquerque-Santa Fe DMA. BPCT-881223KF. Grant Date: June 14, 1991. Starting Date: Unreported.

Gallup (Ch. 3)—KOFI. Grantee: Pulitzer Bcstg. Co., Box 25982, Albuquerque, NM 87125. Phone: 505-884-7777. Technical facilities: Channel No. 3 (60-66 MHz). Authorized power: 24-kw visual. Antenna: 102-ft. above av. terrain, 135-ft. above ground, 6864-ft. above sea level. Latitude 35° 32' 29" Longitude 108° 44' 31". Transmitter: McKinley County, 1-mi. N of Gallup. Ownership: Pulitzer Publishing Co. See Ownership of Commercial TV Stations. Represented (legal): Verner, Liptfert, Bernhard, McPherson & Hand. Represented (engineering): Jules Cohen & Associates, P.C. Albuquerque-Santa Fe DMA. BPCT-891010KG. Grant Date: February 23, 1990. Starting Date: Unreported.

New York

#Jamestown (Ch. 26)—WTJA. Grantee: Jamestown TV Assoc., 401 W. Kirkpatrick St., Syracuse, NY 13250-0095. Technical facilities: Channel No. 26 (542-548 MHz). Authorized power: 659-kw max. visual. Antenna: 590-ft. above av. terrain, 426-ft. above ground, 2057-ft. above sea level. Latitude 42° 05' 06" Longitude 79° 17' 23". Transmitter: 2 Orchard Rd., Ellicott. Ownership: Craig L. Fox & George W. Kimble, Gen. Partners, 50% each. Fox has TV & LPTV interests. Note: Sale pends. Represented (legal): James L. Oyster. Buffalo DMA. BPCT-831018KM. Grant Date: January 16, 1985. Began Operation: September 24, 1988; left air 1991.

Springville (Ch. 67)—WNGS. Grantee: Unicorn/Springville, Suite A-4, 101 Rubin Court, Cary, NC 17511. Phone: 919-467-1907. Technical facilities: Channel No. 67 (788-794 MHz). Authorized power: 15-kw max. visual. Antenna: 438-ft. above av. terrain, 180-ft. above ground, 2124-ft. above sea level. Latitude 42° 24' 50" Longitude 78° 37' 47". Transmitter: Springville. Requests modification of CP for change to 38.6-kw visual, 525-ft. above av. terrain, 190-ft. above ground, 2148-ft. above sea level, lat. 42° 24' 16", long. 78° 39' 53", transmitter to Dutch Hill Rd., Ashford Hollow. Ownership: Caroline K. Powley. Represented (engineering): J. R. Powley. Buffalo DMA. BPCT-911029KG. Grant Date: February 1, 1993. Starting Date: Unreported.

North Carolina

Jacksonville (Ch. 35)—WFXZ-TV. Grantee: Gocom Television, Suite 200, 6845 Fairview Rd., Charlotte, NC 28210. Phone: 919-240-0888. Technical facilities: Channel No. 35 (596-602 MHz). Authorized power: 1400-kw max. visual. Antenna: 804-ft. above av. terrain, 820-ft. above ground, 866-ft. above sea level. Latitude 35° 02' 27" Longitude 77° 21' 11". Transmitter: W of SR 5B, 1.6-mi. S of Trenton. Ownership: Gocom Broadcasting Corp. See Commercial TV Station Ownership. Represented (legal): Fisher Wayland Cooper Leader & Zaragoza L.L.P. Greenville-New Bern-Washington DMA. BPCT-911106KF. Grant Date: April 22, 1993. Starting Date: Unreported. Plans operation as satellite of WFXI, Morehead City, NC.

†Lumberton (Ch. 31 ETV)—WUNU. Grantee: University of North Carolina, Box 2688, Chapel Hill, NC 27514. Phone: 919-962-1000. Technical facilities: Channel No. 31 (572-578 MHz). Authorized power: 3135-kw max. visual. Antenna: 1406-ft. above av. terrain, 1033-ft. above ground, 1217-ft. above sea level. Latitude 34° 47' 51" Longitude 79° 02' 41". Transmitter: 0.75-mi. SSE of Intersection of State Rtes. 1006 & 1784, 4.2-mi. WSW of St. Paul. Officer: C. D. Spangler Jr., Pres. Represented (legal): Schwartz, Woods & Miller. Represented (engineering): Dataworld. Wilmington DMA. BPCT-940316KF. Starting Date: Unreported. Plans operation as satellite of WUNC-TV, Chapel Hill, NC.

Raleigh (Ch. 50)—WRAZ, Tar Heel Broadcasting, Box 12050, Raleigh, NC 27605. Phone: 919-821-8550. Studio: 2619 Western Blvd., Raleigh, NC 27606. Technical facilities: Channel No. 50 (686-692 MHz). Authorized power: 5000-kw max. visual. Antenna: 1798-ft. above av. terrain, 1736-ft. above ground, 2054-ft. above sea level. Latitude 35° 40' 35" Longitude 78° 32' 09". Transmitter: 1.5-mi. ESE of Auburn. Ownership: Edward E. Hollowell, Chmn.; Linden Charles Boxwell, Vice Chmn.; Bruce Warner Johnson, Treas.; Nancy H. Duke, Secy.; James P. Layton, Exec. Dir. Represented (legal): Reddy, Begley, Martin & McCormick. Represented (engineering): Cohen, Dippell & Everist, P.C. Raleigh-Durham DMA. BPCT-841004KF. Starting Date: Late 1995.

Wilson (Ch. 30)—WRAY-TV. Grantee: Channel 30 Telecasters Ltd. Partnership, Box 536, Durham, NC 27702. Phone: 910-843-3884. Technical facilities: Channel No. 30 (566-572 MHz). Authorized power: 1830-kw max. visual. Antenna: 1768-ft. above av. terrain, 1739-ft. above ground, 1982-ft. above sea level. Latitude 35° 49' 53" Longitude 78° 08' 50". Transmitter: 1130, 0.5-mi. W of Intersection with Hwy. 1106, near Middlesex. Ownership: Wilson Telecasters Inc., Gen. Partner, 10%; Robinson O. Everett, Ltd. Partner, 90%. WTI ownership: Benjamin T. Perry III, Gen. Partner, 20%; American Telecasters Inc., Gen. Partner, 1%; American Telecasters Inc., Ltd. Partner, 79%. For Everett's other interests, see Ownership of Commercial TV Stations. Raleigh-Durham DMA. BPCT-840119KE. Grant Date: January 16, 1985. Starting Date: Late 1995.

Ohio

#Portsmouth (Ch. 30)—WUXA. Network Service: Independent. Grantee: Television Properties Inc., Box 90307, Knoxville, TN 37990. Studio: 923 1/2 Findlay St., Portsmouth, OH 45662. Phone: 615-694-4079. Technical facilities: Channel No. 30 (566-572 MHz). Authorized power: 1353-kw max. visual, 135-kw max. aural. Antenna: 778-ft. above av. terrain, 851-ft. above ground, 1947-ft. above sea level. Latitude 38° 45' 42" Longitude 83° 03' 41". Transmitter: Navoo Pond Creek Rd., West Portsmouth. Ownership: Kenneth W. Russell, Pres., 100%. Represented (engineering): Consolidated Communications Inc. Charleston-Huntington DMA. BPCT-B21108KG. Grant Date: August 10, 1984. Began Operation: May 8, 1988; left air 1989.

Toledo (Ch. 40)—WLMB. Grantee: Dominion Bcstg. Inc., 215 Melody Lane, Toledo, OH 43615. Phone: 419-473-7283. Technical facilities: Channel No. 40 (626-632 MHz). Authorized power: 2400-kw max. visual, 240-kw max. aural. Antenna: 735-ft. above av. terrain, 719-ft. above ground, 1449-ft. above sea level. Latitude 41° 42' 44" Longitude 83° 57' 30". Transmitter: Rte. 120, 2.5-mi. W of Metamora. Requests modification of CP for change to 4747-kw max. visual, 571-ft. above av. terrain, 571-ft. above ground, 1309-ft. above sea level, lat. 41° 44' 41", long. 84° 01' 06", transmitter to 0.14-mi. N of

Construction Permits—Ohio

Arnold Hwy. & E Mulberry Intersection. BMPCT-950526KE. Ownership: Larry Whatley, Pres.; Ronald L. Mighell, V.P.; Jerry Toth, Secy.-Treas., 33.33% each. Represented (legal): Fisher Wayland Cooper Leader & Zaragoza L.L.P. Represented (engineering): du Treil, Lundin & Rackley. Toledo DMA. BPCT-860410KU. Grant Date: August 29, 1988. Starting Date: Unreported.

Oklahoma

Enid (Ch. 20)—KAFU. Grantee: G & D Communications Inc. Technical facilities: Channel No. 20 (506-512 MHz). Authorized power: 141-kw max. visual, 14.1-kw max. aural. Antenna: 445-ft. above av. terrain, 333-ft. above ground, 1673-ft. above sea level. Latitude 36° 28' 35" Longitude 97° 53' 52". Transmitter: 1-mi. N & 1.5-mi. W of intersection of Rtes. 81 & 45. Ownership: Jordan H. Goldman, Pres., 47.5%; Ronald I. Dozoretz, V.P., 47.5%; Nancy Cherry, Treas.-Asst. Secy., 5%. Represented (legal): McFadden, Evans & Sill. Represented (engineering): Richard L. Biby. Oklahoma City DMA. BPCT-870112KE. Grant Date: October 5, 1987. Starting Date: Unreported.

Oklahoma City (Ch. 62)—KMNZ. Grantee: Aracelis Ortiz, 168 Meadowbrook Lane, San Benito TX 78586. Phone: 210-399-7981. Technical facilities: Channel No. 62 (758-764 MHz). Authorized power: 543-kw max. visual. Antenna: 472-ft. above av. terrain, 436-ft. above ground, 1598-ft. above sea level. Latitude 35° 36' 48" Longitude 97° 28' 27". Transmitter: Oklahoma Christian College. Planned Multichannel TV Sound: Stereo only. Ownership: Aracelis Ortiz. For other interests, see LPTV Ownership. Personnel: Carlos Ortiz, General Manager & Chief Engineer. Oklahoma City DMA. BPCT-850215K2. Grant Date: January 23, 1986. Starting Date: Unreported.

Okmulgee (Ch. 44)—KGLB-TV. Grantee: Broadcasting Systems Inc., One W. Lone Cactus, Phoenix, AZ 85027. Phone: 602-582-6550. Technical facilities: Channel No. 44 (650-656 MHz). Authorized power: 578.096-kw max. visual, 559.4-kw max. aural. Antenna: 538-ft. above av. terrain, 512-ft. above ground, 1312-ft. above sea level. Latitude 35° 49' 24" Longitude 96° 06' 55". Transmitter: 13-mi. NW of city on Country Rd. Ownership: Kenneth Casey, Pres., 89%; Chris Casey, V.P., 10%; Charlene Weh, Secy.-Treas., 1%. Kenneth Casey & Charlene Weh have interest in KHCV, Ch. 45 CP, Seattle, WA & LPTV stations. Represented (legal): Eugene T. Smith. Represented (engineering): Tabcon Inc. Tulsa DMA. BPCT-860509KF. Grant Date: January 30, 1987. Starting Date: Unreported.

Tulsa (Ch. 53)—KWMJ. Grantee: University Broadcasting Inc., 7777 S. Lewis Ave., Tulsa, OK 74136. Mailing Address: Box 3286, Tulsa, OK 74101. Phone: 918-488-5300. Fax: 918-495-7388. Technical facilities: Channel No. 53 (704-710 MHz). Authorized power: 1770-kw max. visual. Antenna: 597-ft. above av. terrain, 672-ft. above ground, 1296-ft. above sea level. Latitude 36° 02' 34" Longitude 95° 57' 11". Transmitter: 8181 S. Lewis St. Ownership: Richard Roberts, Pres., 25%; Gerald Barnard, 25%; Paul C. Paine, 25%; Walter M. Richardson, 25%. Represented (legal): Collier, Shannon, Rill & Scott. Represented (engineering): Smith & Fisher. Personnel: Walter Richardson, Gen. Mgr.; Bill Lee, Chief Engineer. Tulsa DMA. BPCT-850108KO. Grant Date: November 11, 1987. Starting Date: Unreported.

Pennsylvania

#Johnstown (Ch. 19)—WTWB-TV. Grantee: Venture Technologies Group Inc., 6611 Santa Monica Blvd., Los Angeles, CA 90083. Phone: 213-469-5696. Technical facilities: Channel No. 19 (500-506 MHz). Authorized power: 1661.5-kw max. & 1350.5-kw horizontal visual, 166.15-kw max. & 135.05-kw horizontal aural. Antenna: 1190-ft. above av. terrain, 296-ft. above ground, 3196-ft. above sea level. Latitude 40° 10' 53" Longitude 79° 09' 04". Transmitter: Pea Vine Hill, 0.35-mi. S of Hwy. 30, 6-mi. SE of Ligonier. Ownership: Lawrence J. Rogow, Pres., 50%; Garry Spire, Secy., 50%. For other interests, see Rogow & Spire in LPTV ownership. Johnstown-Altoona DMA. Began Operation: October 15, 1953; left air May 13 1990.

Scranton (Ch. 64)—WSWB-TV. Grantee: Ehrhardt Bcstg., Box 764, Clarks Summit, PA 18411. Phones: 717-586-1744; 717-969-9792. Technical facilities: Channel No. 64 (770-776 MHz). Authorized power: 8-kw max. visual. Antenna: 1227-ft. above av. terrain, 394-ft. above ground, 2398-ft. above sea level. Latitude 41° 26' 09" Longitude 75° 43' 33". Transmitter: Bald Mountain, 3.8-mi. ESE of Scranton. Ownership: Ted H. Ehrhardt Jr. Represented (legal): Schwartz, Woods & Miller. Wilkes Barre-Scranton DMA. BPCT-870616KH. Grant Date: May 5, 1988. Starting Date: Unreported.

Rhode Island

#Block Island (Ch. 69)—WOST-TV. Grantee: Offshore Bcstg. Corp., 201 Power St., Suite 300, Providence, RI 02906. Phone: 401-455-0162. Technical facilities: Channel No. 69 (800-806 MHz). Authorized power: 17.7-kw max. visual. Antenna: 125-ft. above av. terrain, 125-ft. above ground, 128-ft. above sea level. Latitude 41° 10' 30" Longitude 71° 34' 10". Transmitter: 1.18-mi. E of Beacon Hill. Ownership: Raymond Yorke, Pres. Represented (legal): Cohn & Marks. Represented (engineering): William P. Turney. Providence-New Bedford DMA. BPCT-840629KP. Grant Date: May 22, 1985. Began Operation: April 2, 1992. Left air; date unreported.

South Carolina

Sumter (Ch. 63)—WQHB. Grantee: McLaughlin Bcstg. Inc., 950 N. Main St., Sumter, SC 29150. Phone: 803-773-1481. Technical facilities: Channel No. 63 (764-770 MHz). Authorized power: 13-kw max. visual. Antenna: 541-ft. above av. terrain, 538-ft. above ground, 682-ft. above sea level. Latitude 33° 54' 52" Longitude 80° 17' 39". Transmitter: Intersection of Rtes. 387 & 763. Ownership: C. Fred McLaughlin. Represented (legal): Tierney & Swift. Represented (engineering): William Culpepper & Associates Inc. Columbia, SC DMA. BPCT-870317KN. Grant Date: September 14, 1988. Starting Date: Unreported.

Tennessee

#Crossville (Ch. 20)—WINT-TV. Grantee: WINT-TV Inc., Box 608, Crossville, TN 38555. Technical facilities: Channel No. 20 (506-512 MHz). Authorized power: 14.8-kw max. visual, 1.48-kw max. aural. Antenna: 159-ft. above av. terrain, 157-ft. above ground, 1949-ft. above sea level. Latitude 35° 56' 12" Longitude 85° 00' 46". Transmitter: Wells Rd., Crossville. Ownership: Helen L. Cunningham, Pres., 51%; John A. Cunningham, V.P., 25%; Helen R. Cunningham, Secy.-Treas., 24%. Sale pends. Knoxville DMA. BPCT-800915KF. Grant Date: February 2, 1981. Began Operation: October 3, 1976 on Ch. 55; left air 1983. Resumed operation on Ch. 20; left air, date unannounced.

#Lebanon (Ch. 66)—WJFB. Grantee: Bryant Communications Inc., 200 E. Spring St., Lebanon, TN 38087. Fax: 615-444-7215. Technical facilities: Channel No. 66 (782-788 MHz). Authorized power: 250-kw max. visual, 10-kw max. aural. Antenna: 528-ft. above av. terrain, 259-ft. above ground, 1148-ft. above sea level. Latitude 36° 09' 13" Longitude 86° 22' 46". Transmitter: 4.3-mi. S of Lebanon on Franklin Rd., Wilson County. Ownership: Dr. Joe F. Bryant, Chmn.-Pres. Represented (legal): Timothy K. Brady. Nashville DMA. BPCT-881028KH. Grant Date: January 6, 1989. Began Operation: July 8, 1987; left air April 1991 after being struck by lightning.

Nashville (Ch. 58)—WNAB. Grantee: WNAB-Channel 58 Nashville Network Inc., 1525 McGavock St., Nashville, TN 37203. Phone: 615-374-3170. Technical facilities: Channel No. 58 (734-740 MHz). Authorized power: 3980-kw max. visual. Antenna: 787-ft. above av. terrain, 322-ft. above ground, 1522-ft. above sea level. Latitude 35° 55' 20" Longitude 86° 42' 46". Transmitter: 0.75-mi. at 176.5°T from intersection of Pleasant Hill Rd. & Clovercroft Rd. Ownership: Ruth Payne Carman. Nashville DMA. BPCT-840202KW. Grant Date: November 13, 1986. Starting Date: Unreported.

Texas

Conroe (Ch. 55)—KHIM. Grantee: Imagists, 200 Ave. J, Conroe, TX 77301. Phone: 409-756-1447. Technical facilities: Channel No. 55 (716-722 MHz). Authorized power: 5000-kw max. visual, 500-kw max. aural. Antenna: 990-ft. above av. terrain, 1066-ft. above ground, 1225-ft. above sea level. Latitude 30° 15' 48" Longitude 95° 41' 39". Transmitter: 4.3-mi. NE of Hwy. 149/1774, 3.6-mi. S of V306 Airway, Magnolia. Ownership: Humanity Interested Services Inc., Ltd. Partner, 99%; Montgomery County Media Network, Gen. Partner, 1%. MCMNI ownership: Alan W. Rossing, 50%; Rhonda Saldivar, 50%. Represented (legal): James L. Oyster. Represented (engineering): Pete E. M. Warren III. Houston DMA. BPCT-841129KF. Grant Date: June 10, 1993. Starting Date: Unreported.

Del Rio (Ch. 10)—KTRG. Grantee: Republic Bcstg. Co., Box 276, Concan, TX 78838. Phone: 210-232-6700. Technical facilities: Channel No. 10 (192-198 MHz). Authorized power: 316-kw visual. Antenna: 1155-ft. above av. terrain, 715-ft. above ground, 2379-ft. above sea level. Latitude 29° 21' 25" Longitude 100° 23' 16". Transmitter: Las Mores Mountain, Kinney County, 3-mi. from Brackettville at 214°. Requests modification of CP for change to 302-ft. above av. terrain, 285-ft. above ground, 1316-ft. above sea level, lat. 29° 20' 50", long. 100° 52' 22", transmitter to 0.3-mi. W of Hwy. 227, 0.5-mi. SE of Del Rio. Ownership: Thomas R. Gilchrist, Pres. Planned Network Service: Fox. San Antonio DMA. BPCT-900220KE. Grant Date: June 6, 1991. Starting Date: Unreported.

Killeen (Ch. 62)—KAKW. Grantee: White Knight Broadcasting of Killeen License Corp., Box 3058, Lafayette, LA 70502. Phone: 817-699-7000. Technical facilities: Channel No. 62 (758-764 MHz). Authorized power: 5000-kw max. visual, 500-kw max. aural. Antenna: 1818-ft. above av. terrain, 1724-ft. above ground, 3024-ft. above sea level. Latitude 30° 56' 43" Longitude 98° 07' 53". Transmitter: 4.4-mi. NE of Lake Victor, Bumet County, TX. Ownership: Sheldon H. Galloway, Pres. Represented (engineering): Marsand Inc. Waco-Temple-Bryan DMA. BPCT-830303KH. Grant Date: January 21, 1992. Starting Date: Unreported.

Lubbock (Ch. 16)—KPTB. Grantee: Prime Time Christian Broadcasting Inc., Box 7708, Midland, TX 79708. Phone: 915-563-0420. Technical facilities: Channel No. 16 (482-488 MHz). Authorized power: 211-kw max. visual. Antenna: 272-ft. above av. terrain, 282-ft. above ground, 3434-ft. above sea level. Latitude 33° 33' 12" Longitude 101° 49' 13". Transmitter: Magnolia Ave. & 46th St. Ownership: Prime Time Christian Broadcasting Inc. See Ownership of Commercial TV Stations. Lubbock DMA. BPCT-940418KE. Grant Date: March 29, 1995. Starting Date: Unreported.

Rio Grande City (Ch. 40)—KAIO. Grantee: Starr County Historical Foundation Inc., Box 502, Rio Grande City, TX 78582. Phone: 512-487-2709. Technical facilities: Channel No. 40 (626-632 MHz). Authorized power: 1460-kw max. visual. Antenna: 371-ft. above av.

COMMON CARRIER WEEK

The weekly telecommunications newsletter that's organized so the news you *need* is *easy to find!*

For information, call (202) 872-9200.

terrain, 440-ft. above ground, 640-ft. above sea level. Latitude 26° 25' 47" Longitude 98° 49' 25". Transmitter: 3.7-mi. N of Rio Grande City. Requests modification of CP for change to 5000-kw max. visual, 1890-ft. above av. terrain, 1890-ft. above ground, 2116-ft. above sea level, lat. 26° 22' 32", long. 98° 23' 55", transmitter to N side of Mile 10, between Iowa & Texan Rds. BMPCT-950612KF. Officers: Sam Vale, Pres.; Ricardo Gutierrez, V.P.; Leonel Lapez, Secy; Noel Benavides, Treas. Robert Peterson, Bruno M. Trevino, Reynaldo Alaniz & Jose Carlos Saenz, Dirs. Represented (legal): Jones, Waldo, Holbrook & McDonough. Represented (engineering): Peter V. Gureckis & Associates. Harlingen-Weslaco-Brownsville-McAllen DMA. Grant Date: June 10, 1994. Starting Date: Unreported.

Utah

Provo (Ch. 16)—KZAR-TV. Grantee: Royal Television of Utah Inc., 265 Kem Ave., Morro Bay, CA 93442. Technical facilities: Channel No. 16 (482-488 MHz). Authorized power: 3890-kw max. visual. Antenna: 2308-ft. above av. terrain, 70-ft. above ground, 9510-ft. above sea level. Latitude 39° 51' 14" Longitude 111° 42' 17". Transmitter: Mount Nebo, 20-mi. NNE of Neph. Ownership: Jackson Dell Weaver, Pres., 51%; Morro Rock Resources Inc., 49%. Morro Rock Resources Inc. ownership: Ross H. Boyd, Pres., 14.28%; Fred A. Strauss, V.P., 1.78%; John F. Quirk, Secy.-Treas., 1.78%; John C. Power, 7.14%; Wescap, 5.11%; 10 others, each with less than 5%. Represented (legal): Tierney & Swift. Represented (engineering): Robert Gross. Salt Lake City DMA. BPCT-840618KE. Grant Date: April 24, 1985. Starting Date: Unreported.

St. George (Ch. 12)—KUSG. Grantee: KUTV Associates, 2185 South 3600 West, Salt Lake City, UT 84119. Phone: 801-973-3013. Technical facilities: Channel No. 12 (204-210 MHz). Authorized power: 9.8-kw visual. Antenna: 138-ft. above av. terrain, 23-ft. above ground, 3133-ft. above sea level. Latitude 37° 03' 49" Longitude 113° 34' 20". Transmitter: Webb Hill, approx. 2.8-mi. S of St. George. Ownership: CBS. See Ownership of Commercial TV Stations. Represented (sales): Harrington, Righter & Parsons Inc. Salt Lake City DMA. BPCT-870812KG. Grant Date: May 23, 1988. Starting Date: Unreported.

Vermont

Burlington (Ch. 44)—WFFF-TV. Grantee: Champlain Valley Telecasting Inc., 352 S. Cove Rd., Burlington, VT 05401. Phone: 802-863-2899. Fax: 802-658-6759. Technical facilities: Channel No. 44 (650-656 MHz). Authorized power: 5000-kw max. visual. Antenna: 1739-ft. above av. terrain, 679-ft. above ground, 2979-ft. above sea level. Latitude 44° 15' 12" Longitude 72° 59' 45". Transmitter: Brown's Mountain, 3.2-mi. SW of Huntington Center. Ownership: John C. Nichols, 60% voting power, 20% equity; Christopher McClure, 20% equity; Randy Daniels, 14.4% equity; Christina Smullen, 10% equity; others. Represented (legal): Wiley, Rein & Fielding. Represented (engineering): du Treil, Lunding & Rackley. Burlington-Plattsburgh DMA. BPCT-880301KF. Grant Date: December 17, 1992. Starting Date: Unreported.

Washington

#Bellevue (Ch. 33)—KBGE. Grantee: NW TV Inc., 11840 N. Dragoon Springs Dr., Tucson, AZ 85737. Phone: 602-544-0888. Studio: 2442 N.W. Market St., No. 219, Seattle, WA 98107-4137. Technical facilities: Channel No. 33 (584-590 MHz). Authorized power: 14.82-kw max. visual. Antenna: 938-ft. above av. terrain, 945-ft. above ground, 1060-ft. above sea level. Latitude 47° 36' 17" Longitude 122° 19' 46". Transmitter: Top of Columbia Center, 701 5th Ave., Seattle. Requests modification of CP for change to 3813-kw max. visual, 1083-ft. above av. terrain, 1089-ft. above ground, 1204-ft. above sea level. Ownership: William L. Yde III, Thomas M. Gilligan, Bruce Fox & Dale C. Artman, 25% each. Represented (legal): Borsari & Paxson. Represented (engineering): Moffet, Larson & Johnson. Seattle-Tacoma DMA. BPCT-840413LC. Grant Date: July 11, 1985. Began Operation: May 17, 1989. Left air, date unreported.

Bellevue (Ch. 51)—KBEH. Grantee: Bellevue Bcstg. Co. Ltd., 980 W. Sunset Way, Issaquah, WA 98027. Phone: 206-236-4640. Fax: 206-392-2937. Technical facilities: Channel No. 51 (692-698 MHz). Authorized power: 1022-kw max. visual. Antenna: 2424-ft. above av. terrain, 216-ft. above ground, 3165-ft. above sea level. Latitude 47°

30' 14" Longitude 121° 58' 29". Transmitter: 3.75-mi. SE of Issaquah on W. Tiger Mountain. Planned Multichannel TV Sound: Stereo only. Ownership: Darlene C. McHenry, Gen. Partner, 95.5%; Wayne D. Tanaka, Ltd. Partner, 4.5%. Represented (legal): Tierney & Swift. Represented (engineering): Washington Telecommunications Inc. Seattle-Tacoma DMA. BPCT-850215K2. Grant Date: January 5, 1987. Starting Date: Unreported.

Bellingham (Ch. 24)—KBCB. Grantee: Prism Bcstg. Corp., Suite 211, 601 University Ave., Sacramento CA 95825. Phone: 916-921-2290. Fax: 916-921-2085. Technical facilities: Channel No. 24 (530-536 MHz). Authorized power: 42.7-kw max. visual. Antenna: 2218-ft. above av. terrain, 90-ft. above ground, 2336-ft. above sea level. Latitude 48° 40' 48" Longitude 122° 50' 23". Transmitter: Mount Constitution, Orcas Island. Requests assignment of license to World Television of Washington Inc. Ownership: Lawrence Rogow, 25%; Garry Spire, 25%; Frank Washington, 25%; Lance Drummond, 4%; 15 others, none with more than 4%. Spire & Rogow have TV & LPTV interests. Seattle-Tacoma DMA. BPCT-821109KF. Grant Date: August 19, 1986. Starting Date: Unreported.

Everett (Ch. 16)—KONG-TV. Grantee: Zeus Corp. of Washington Inc., 230 California St., Suite 510, San Francisco, CA 94111. Phone: 415-362-3440. Technical facilities: Channel No. 16 (482-488 MHz). Authorized power: 5000-kw max. visual, 500-kw max. aural. Antenna: 1275-ft. above av. terrain, 300-ft. above ground, 1725-ft. above sea level. Latitude 47° 32' 34" Longitude 122° 06' 25". Transmitter: On Cougar Mountain, 4-mi. W of Issaquah. Requests modification of CP for change to 1079-ft. above av. terrain, 1086-ft. above ground, 1201-ft. above sea level, lat. 47° 36' 17", long. 122° 19' 46", transmitter to atop Columbia Seafirst Center Bldg., 701 5th Ave. Ownership: Walter F. Ulloa, Pres.-Treas. & Paul A. Zevnik, V.P.-Secy., 50% each. Ulloa & Zevnik have interest in KCEC (TV) Denver, CO; WYBT (TV), Virginia Beach, VA. Ulloa has interest in KSTV-TV, Ventura, CA. Represented (engineering): Cohen, Dippell & Everist, P.C. Seattle-Tacoma DMA. BPCT-800908KG. Grant Date: May 17, 1983. Starting Date: Unreported.

Seattle (Ch. 45)—KHCV. Grantee: North Pacific International TV Inc., 21617 N. 9th Ave., Phoenix, AZ 85027. Phone: 602-582-8550. Technical facilities: Channel No. 45 (656-662 MHz). Authorized power: 5000-kw max. visual, 500-kw max. aural. Antenna: 1289-ft. above av. terrain, 272-ft. above ground, 1697-ft. above sea level. Latitude 47° 32' 41" Longitude 122° 06' 28". Transmitter: 2.5-mi. SE of Eastgate at crest of Cougar Mountain. Requests modification of CP for change to 78.5-kw max. visual, 997-ft. above av. terrain, 1014-ft. above ground, 1119-ft. above sea level, lat. 47° 36' 17", long. 122° 19' 46", transmitter to Columbia Seafirst Center, 701 5th Ave., King County. Ownership: Kenneth Casey, Pres.-Treas., 50.1%; Charlene F. Weh, Secy., 9.9%; Allen E. Hom, 40%. Casey & Weh have interest in KGLB-TV, Ch. 44 CP, Okmulgee, OK & LPTV stations. Represented (legal): Santarelli, Smith, Kraut & Carroccio. Represented (engineering): Lohnes & Culver. Personnel: Kenneth Casey, President. Seattle-Tacoma DMA. BPCT-840809KL. Grant Date: March 27, 1987. Starting Date: Unreported.

†Tacoma (Ch. 56 ETV)—KWDC. Grantee: Korean-American Missions Inc., No. 571, 2166 W. Broadway, Anaheim, CA 92804. Phone: 714-956-1377. Technical facilities: Channel No. 56 (722-728 MHz). Authorized power: 5000-kw max. visual, 500-kw max. aural. Antenna: 1872-ft. above av. terrain, 540-ft. above ground, 2225-ft. above sea level. Latitude 47° 32' 53" Longitude 122° 48' 22". Transmitter: KCPQ(TV) Tower, Gold Mountain, 6.5-mi. W of Bremerton. Principals: Kyung Whan Son, Pres.; Dr. I. D. Hong, V.P.-Treas.; Muang S. Hinton, Secy.; Paul Shin; Zebedee Hinton. Represented (legal): Verner, Liipfert, Bernhard, McPherson & Hand. Seattle-Tacoma DMA. BPET-870116KJ. Grant Date: May 21, 1992. Starting Date: Unreported.

#Wenatchee (Ch. 27)—KCWT. Grantee: Bingham Communications Group, 32 N. Mission St., Wenatchee, WA 98801. Technical facilities: Channel No. 27 (548-554 MHz). Authorized power: 266.56-kw max. visual, 26.65-kw max. aural. Antenna: 1393-ft. above av. terrain, 174-ft. above ground, 3894-ft. above sea level. Latitude 47° 19' 26" Longitude 120° 13' 55". Transmitter: Jump Off Ridge, 7-mi. SSW of Wenatchee. Planned Satellite Earth Stations: M/A-Com, 4-meter C-band; RCA, 8-meter Ku-band; M/A-Com receivers. Ownership: Robert R. Bingham, Gen. Partner, 1%; BCG Management Inc., Gen. Partner, 1%; Michael O. Barry, Ltd. Partner, 34.7%; Jerry Martin, Ltd. Partner, 5.1%; Kent Carlson, Ltd. Partner, 1%; Jerry Knoll, Ltd. Partner. Seattle-Tacoma DMA. BMPCT-840130KK. Grant Date: March 16, 1984. Began Operation: April 9, 1984. Left air 1994.

Construction Permits—West Virginia

West Virginia

Bluefield (Ch. 40)—WLF. Grantee: Living Faith Ministries Inc., Box 151, Vansant, VA 24656. Phone: 703-935-7850. Fax: 703-935-8857. Technical facilities: Channel No. 40 (626-632 MHz). Authorized power: 1000-kw max. visual, 200-kw max. aural. Antenna: 1270-ft. above av. terrain, 164-ft. above ground, 3996-ft. above sea level. Latitude 37° 13' 08" Longitude 81° 15' 39". Transmitter: 0.75-mi. at 68° to telephone company site, Bland County, VA. Ownership: See Living Faith Ministries in Commercial TV Station Ownership. Bluefield-Beckley-Oak Hill DMA. BPCT-860529KF. Grant Date: February 19, 1988. Starting Date: Unreported.

Charleston (Ch. 29)—WKRP-TV. Grantee: WKRP-TV Inc., 26 Seneca Hills, Elkview, WV 25701. Phone: 304-985-1964. Technical facilities: Channel No. 29 (560-566 MHz). Authorized power: 5000-kw max. visual, 500-kw max. aural. Antenna: 1491-ft. above av. terrain, 1259-ft. above ground, 2499-ft. above sea level. Latitude 38° 23' 15" Longitude 81° 25' 24". Transmitter: Approx. 0.45-mi. NE of intersection of Coco Rd. & Rte. 114, Charleston. Requests modification of CP for change to 4505-kw max. visual, 1722-ft. above av. terrain, 1683-ft. above ground, 2493-ft. above sea level, lat. 38° 25' 08", long. 81° 55' 22", transmitter to 2.7-mi. SE of intersection of Hwy. 64 & Rte. 24, Putnam County. Ownership: Linda Plemons, Pres.-Secy.-Treas. Represented (legal): Baker & Hostetter. Represented (engineering): A. D. Ring, P.C. Charleston-Huntington DMA. BPCT-870121KN. Grant Date: November 5, 1987. Starting Date: Unreported.

#Martinsburg (Ch. 60)—WYVN. Grantee: Paxson Washington License Inc., 18401 U.S. Hwy. 19 N, Clearwater, FL 34624. Studio: 1 Discovery Place, Martinsburg, WV 25401. Phone: 304-267-6060. Fax: 304-267-6180. Technical facilities: Channel No. 60 (746-752 MHz). Authorized power: 3890-kw visual. Antenna: 1024-ft. above av. terrain, 240-ft. above ground, 1699-ft. above sea level. Latitude 39° 27' 27" Longitude 78° 03' 53". Transmitter: 2.4-mi. W of Nolville, Gerrardstown District, Berkeley County. Ownership: Paxson Communications Corp. See Commercial TV Station Ownership. Washington, DC DMA. BMDPT-910930KL. Grant Date: February 21, 1992. Began Operation: October 1, 1991. Station currently off air.

Wisconsin

Fond du Lac (Ch. 68)—WMMF-TV. Grantee: Harry J. & Stella A. Pappas, 500 S. Chinoweth Rd., Visalia, CA 93277. Phone: 209-733-7800. Fax: 209-627-5363. Technical facilities: Channel No. 68 (794-800 MHz). Authorized power: 5000-kw max. visual. Antenna: 1706-ft. above av. terrain, 1706-ft. above ground, 2516-ft. above sea level. Latitude 43° 21' 44" Longitude 88° 53' 45". Transmitter: N of Ghost Hill Rd., SE quarter of Sec. 1, R13E, Elba Twp., Dodge County. Ownership: Pappas Stations Partnership. See Pappas Telecasting Companies in Commercial TV Station Ownership. Represented (legal): Bryan Cave. Represented (engineering): Smith & Fisher. Personnel: Harry J. Pappas, General Manager; Dale P. Kelly, Chief Engineer; Dennis J. Davis, Business Manager; Debbie Sweeney, Program Director; LeBon G. Abercrombie, Development Director. Green Bay-Appleton DMA. BPCT-870610KN. Grant Date: April 22, 1988. Starting Date: Unreported.

Janesville (Ch. 57)—WJNW. Grantee: Harish Puri, 483 N. Mulford Rd., Rockford, IL 61107. Phone: 815-229-3600. Fax: 815-229-9026. Technical facilities: Channel No. 57 (728-734 MHz). Authorized power: 641-kw max. visual. Antenna: 403-ft. above av. terrain, 415-ft. above ground, 1301-ft. above sea level. Latitude 42° 43' 47" Longitude 89° 10' 10". Transmitter: 2-mi. W of Leyden on Roherty Rd. Requests modification of CP for change to 3890-kw max. visual, 1247-ft. above av. terrain, 1204-ft. above ground, 2123-ft. above sea level, lat. 42° 41' 08", long. 89° 09' 23", transmitter to 2.2-mi. ENE of Footville in Rock County. Ownership: Harish Puri. Madison DMA. BPCT-870317KE. Grant Date: May 2, 1988. Starting Date: Unreported.

Mayville (Ch. 52)—WWRS-TV. Grantee: Pacer TV of East Central Wisconsin, 1750 Freedom Rd., Little Chute, WI 54140. Technical facilities: Channel No. 52 (698-704 MHz). Authorized power: 2500-kw max. visual, 250-kw max. aural. Antenna: 764-ft. above av. terrain, 561-ft. above ground, 1726-ft. above sea level. Latitude 43° 26' 11" Longitude 88° 31' 33". Transmitter: 0.2-mi. W of Madison Rd., 0.4-mi. S of State Hwy. 33. Ownership: Lyle Robert Evans, Pres., 90%; Douglas A. Maszka, Secy., 10%. Evans & Maszka are joint shareholders of WMBE(AM), Chilton, WI. Milwaukee DMA. BPCT-860804KO. Grant Date: December 5, 1988. Starting Date: Unreported.

#Suring (Ch. 14)—WSCO. Grantee: VCY/America Inc., 3434 W. Kilbourn Ave., Milwaukee, WI 53208. Studio: Hwy. 32 W, Suring, WI 54174. Phone: 414-935-3000. Fax: 414-935-3015. Technical facilities: Channel No. 14 (470-476 MHz). Authorized power: 20-kw visual, 2-kw aural. Antenna: 622-ft. above av. terrain, 557-ft. above ground, 1497-ft. above sea level. Latitude 44° 59' 30" Longitude 88° 23' 55". Transmitter: On Hwy. 32, 1.7-mi. NW of Suring. Ownership: Wisconsin Voice of Christian Youth Inc. See Commercial TV Station Ownership. Green Bay-Appleton DMA. BPCT-800815KF. Grant Date: July 27, 1981. Began Operation: February 22, 1984; left air July 28, 1987 due to extensive damage to transmitter. Resumed operation Dec. 27, 1988; left air July 1991.

Puerto Rico

Aguada (Ch. 50)—WQHA. Grantee: Mision Christiana Fuente de Agua Viva, Box 3986, Carolina, PR 00984-3986. Phone: 809-750-4090. Fax: 809-833-7940. Technical facilities: Channel No. 50 (686-692 MHz). Authorized power: 501-kw max. visual. Antenna:

1125-ft. above av. terrain, 183-ft. above ground, 1332-ft. above sea level. Latitude 19° 19' 07" Longitude 67° 10' 48". Transmitter: Carretera 411 Ramal, 18.6-mi. Barrio Atalaya. Ownership: Rodolfo Font, Pres., 40%; Luis E. Rosado, Secy., 30%; William Encarnacion, Treas., 30%. Represented (legal): Kenkel & Associates. Represented (engineering): Serge Bergen. BPCT-871125KJ. Grant Date: June 7, 1989. Starting Date: Unreported.

Arecibo (Ch. 60)—WMEI. Grantee: Hector Negrón Cartagena, GPO 7017, Caguas, PR 00626. Phone: 809-743-0989. Technical facilities: Channel No. 60 (746-752 MHz). Authorized power: 2250-kw max. visual. Antenna: 776-ft. above av. terrain, 789-ft. above ground, 1206-ft. above sea level. Latitude 18° 27' 21" Longitude 66° 52' 59". Transmitter: 1.3-mi. N of Puta Biava, 5-mi. W of Rte. 119 at Palomas. Ownership: Hector N. Cartagena. Represented (legal): Baker & Hostetter. Represented (engineering): A. D. Ring, P.C. BPCT-870212KK. Grant Date: November 2, 1988. Starting Date: Unreported.

Carolina (Ch. 52)—WDZE. Grantee: R. y F. Bcstg. Inc., Box 1833, Cermica Annex, Carolina, PR 00630. Studio: No. 21 B St., Sabana Abajo, Carolina, PR 00630. Phone: 809-762-5500. Fax: 809-752-1825. Technical facilities: Channel No. 52 (698-704 MHz). Authorized power: 663-kw max. visual, 66-kw max. aural. Antenna: 1919-ft. above av. terrain, 252-ft. above ground, 2663-ft. above sea level. Latitude 18° 16' 54" Longitude 65° 50' 50". Transmitter: 1.1-mi. NE of Hwy. 86, km 9.2. Satellite Earth Station: Scientific-Atlanta C-band. Planned Multichannel TV Sound: Stereo only. Ownership: Enrique A. Sanchez, Gen. Partner, 50%; Blanca Vidal de Sanchez, 50%. Represented (legal): Tierney & Swift. BPCT-840119KH. Grant Date: August 9, 1985. Starting Date: Unreported.

#Fajardo (Ch. 13)—WPRV-TV. Grantee: Evangelina Vives, Trustee, 11-11 First St., Hillside, Rio Piedras, PR 00926. Correspondence: Box 31313, Rio Piedras, PR 00929. Phone: 809-758-0013. Technical facilities: Channel No. 13 (210-216 MHz). Authorized power: 140.2-kw visual. Antenna: Circularly polarized, 2825-ft. above av. terrain, 259-ft. above ground, 3506-ft. above sea level. Latitude 18° 18' 36" Longitude 65° 47' 41". Transmitter: El Yunque Peak, 9-mi. W of Fajardo. Satellite Earth Station: Harris, 13-meter C-band; Harris receivers. Ownership: Evangelina Vives, Trustee. Represented (legal): Mullin, Rhyne, Emmons & Topel, P.C. Represented (engineering): Cohen, Dippell & Everist, P.C. BPCT-900208KG. Grant Date: March 25, 1993. Began Operation: December 22, 1984; Left air 1992.

Fajardo (Ch. 34)—WRUA. Grantee: Damarys De Jesus, 101-1 107th St., Villa Carolina, PR 00630. Phone: 809-769-7783. Technical facilities: Channel No. 34 (590-596 MHz). Authorized power: 50-kw max. visual. Antenna: 2877-ft. above av. terrain, 118-ft. above ground, 3547-ft. above sea level. Latitude 18° 18' 45" Longitude 65° 47' 32". Transmitter: El Yunque electronic site, Rio Grande. Requests modification of CP for change to 2782-ft. above av. terrain, 167-ft. above ground, 3464-ft. above sea level, lat. 18° 18' 36", long. 65° 47' 41", transmitter to Puerto Rico Telephone Co. tower, El Yunque Peak, 9-mi. W of Fajardo. Ownership: Damarys De Jesus. BPCT-880209KH. Grant Date: January 24, 1989. Starting Date: Unreported.

Guayama (Ch. 46)—WIDP. Grantee: Ebenezer Bcstg. Group Inc., Box 501, Cidra, PR 00639. Phone: 809-739-8232. Technical facilities: Channel No. 46 (662-668 MHz). Authorized power: 1500-kw max. visual. Antenna: 2108-ft. above av. terrain, 270-ft. above ground, 2796-ft. above sea level. Latitude 18° 16' 48" Longitude 65° 51' 07". Transmitter: Cubuy electronic site, Municipio de Loiza. Ownership: Enrique L. Rios, 33.33%; Angel M. Tolentino, 33.33%; Carmen R. Guyman, 33.33%. BPCT-870331QI. Grant Date: September 15, 1988. Starting Date: Unreported.

Humacao (Ch. 68)—WVSN. Grantee: Tito Atlies Natal, No. 45, Linda Vista, Camuy, PR 00627. Phone: 809-898-5110. Technical facilities: Channel No. 68 (794-800 MHz). Authorized power: 89.1-kw max. visual. Antenna: 1949-ft. above av. terrain, 282-ft. above ground, 2694-ft. above sea level. Latitude 18° 16' 44" Longitude 65° 51' 12". Transmitter: 1.1-mi. NE of Rd. 186, Loiza. Ownership: Tito Atlies Natal. Represented (legal): Birch, Horton & Bittner. Represented (engineering): Olive E. Sisk (Fulton, MS). BPCT-820824KU. Grant Date: October 25, 1983. Starting Date: Unreported.

Mayaguez (Ch. 16)—WTRA. Grantee: Bay Bcstg. Inc., Calle Loiza, No. 2532, Punta Las Marias, PR 00917. Studio: Calle Rio No. 3, 2nd Floor, Mayaguez, PR 00709. Technical facilities: Channel No. 16 (482-488 MHz). Authorized power: 219-kw max. visual, 22-kw max. aural. Antenna: 1137-ft. above av. terrain, 130-ft. above ground, 1344-ft. above sea level. Latitude 18° 19' 06" Longitude 67° 10' 42". Transmitter: Rd. 711 km 7 on Mount Atalaya, Aguada. Ownership: Bay Broadcasting Inc. Represented (legal): Baraff, Koerner, Olender & Hochberg, P.C. Represented (engineering): Hector Nicolau. BMDPT-860129KF. Grant Date: June 24, 1986. Began Operation: December 1, 1986. Left air, date unreported.

#Ponce (Ch. 20)—WKPV. Grantee: Multi-Media Television, Box 2556, San Juan, PR 00936-2556. Studio: Vayas Torres, Mercedesita, Ponce. Phone: 809-725-3305. Technical facilities: Channel No. 20 (506-512 MHz). Authorized power: 100-kw max. visual, 10-kw max. aural. Antenna: 849-ft. above av. terrain, 105-ft. above ground, 2073-ft. above sea level. Latitude 18° 04' 46" Longitude 66° 44' 43". Transmitter: 2-mi. N 315° E of Penuelas. News Service: AP. Ownership: Maria E. Rivera. Represented (legal): Dow, Lohnes & Albertson. Represented (engineering): Kessler & Gehman Associates. BMDPT-851217KE. Grant Date: March 10, 1986. Began Operation: August 6, 1985. Left air, date unreported.

#Ponce (Ch. 48)—WVOZ-TV. Grantee: International Bcstg. Corp., Penthouse, Darlington Bldg., Rio Piedras, PR 00925. Phones: 809-756-8888; 809-764-1077. Technical facilities: Channel No. 48 (674-680 MHz). Authorized power: 100-kw visual, 10-kw aural.

Antenna: 858-ft. above av. terrain, 126-ft. above ground, 2095-ft. above sea level. Latitude 18° 04' 46" Longitude 66° 44' 43". Transmitter: 2-mi. due N 315° E of Penuelas. Requests modification of CP for change to 64.3-kw max. visual, 6.43-kw max. aural, 811-ft. above av. terrain, 66-ft. above ground, 2035-ft. above sea level. Ownership: Pedro Roman Collazo, Pres., 100%; Margarita Nazario, Secy.-Treas. Collazo owns licensee of WVEO(TV) Aguadilla; WVOZ(FM), Caolina & WBOZ(FM), Hormiguens. Represented (legal): Baraff, Koerner, Olender & Hochberg, P.C. Represented (engineering): Hector Nicolau. BPCT-820922KF. Grant Date: March 29, 1983. Starting Date: Unreported.

#San Juan (Ch. 24)—WSJN-TV. Grantee: JEM Communications Inc., Box 2556, San Juan, PR 00936-2556. Studio: 171 Quisqueya St., Hato Rey, PR 00917. Phone: 809-722-2424. Technical facilities: Channel No. 24 (530-536 MHz). Authorized power: 680-kw max. visual. Antenna: 1906-ft. above av. terrain, 220-ft. above ground, 2648-ft. above sea level. Latitude 18° 16' 47" Longitude 65° 51' 14". Transmitter: 0.5-mi. E of State Rd. 186 in Cubuy Barrio. Satellite Earth Station: 7.3-meter C-band; DX Antenna, Drake, M/A-Com, Scientific-Atlanta receivers. News Service: AP. Ownership: Interstate General Properties L.P. Represented (legal): Dow, Lohnes & Albertson. Represented (engineering): Kessler & Gehman Associates. BMPCT-861120KH. Grant Date: February 13, 1987. Began Operation: February 15, 1987. Left air, date unreported.

#San Sebastian (Ch. 38)—WJWN-TV. Grantee: Tele 38 Inc., Box 4522, San Juan, PR 00936. Studio: Military Road, San Sebastian, PR 00901. Phone: 809-765-1810. Technical facilities: Channel No. 38 (614-620 MHz). Authorized power: 85.9-kw max. visual, 8.6-kw max. aural. Antenna: 1088-ft. above av. terrain, 81-ft. above ground, 1295-ft. above sea level. Latitude 18° 19' 06" Longitude 67° 10' 42". Transmitter: Atalaya Peak, 3.2-mi. NW of Anasco, Aguada. Ownership: Haydee Diaz, Pres., 66.5%; Jose Cordero,

33.5%. Represented (legal): James L. Oyster. Represented (engineering): Hector Nicolau. BMPCT-860612KH. Grant Date: July 15, 1986. Began Operation: January 1, 1987. Left air, date unreported.

Virgin Islands

#Charlotte Amalie (Ch. 10)—WBNB-TV. Grantee: Benedek Broadcasting of Virgin Islands Inc., Box 1947, St. Thomas, VI 00801. Studio: 158 Haypiece Hill, St. Thomas, VI 00801. Phone: 809-774-0300. Technical facilities: Channel No. 10 (192-198 MHz). Authorized power: 113-kw visual, 1.13-kw aural. Antenna: 1709-ft. above av. terrain, 203-ft. above ground, 1709-ft. above sea level. Latitude 18° 21' 23" Longitude 64° 56' 43". Transmitter: Signal Hill, Mountain Top Estates. Satellite Earth Stations: Harris, 6.1-meter C-band; Scientific-Atlanta, 10-meter C-band; DX Antenna, Scientific-Atlanta receivers. News Service: AP. Ownership: Benedek Broadcasting Co. See Commercial TV Station Ownership. Represented (engineering): A. D. Ring, P.C. Began Operation: July 1, 1961. Destroyed by Hurricane Andrew Sept. 1989.

Charlotte Amalie (Ch. 17)—WVXF. Grantee: Atlantic Bcstg. Corp., Box 1605, Milwaukee, WI 53201. Phone: 608-273-0676. Technical facilities: Channel No. 17 (488-494 MHz). Authorized power: 75-kw max. visual. Antenna: 1407-ft. above av. terrain, 108-ft. above ground, 1584-ft. above sea level. Latitude 18° 21' 24" Longitude 64° 56' 47". Transmitter: Signal Hill. Ownership: Gregory H. George, Pres., 50%; Michael F. George, Secy.-Treas., 50%. Represented (legal): Dow, Lohnes & Albertson. Represented (engineering): John F. X. Browne & Associates, P.C. BPCT-920121KY. Grant Date: September 14, 1992. Starting Date: Unreported.

Applications Pending for New Stations

Dagger (†) indicates non-commercial educational station. Note: This listing can be kept up-to-date and corrected with the *Television & Cable Action Update* published by Warren Publishing, Inc., reporting all current FCC grants, applications, changes, etc.

Alabama

Dothan (Ch. 60)—Associated Christian Television Systems Inc., 110 S. Monroe St., Tallahassee, FL 32301. 4900-kw max. visual. Antenna: 1263-ft. above av. terrain, 1178-ft. above ground, 1519-ft. above sea level. Latitude 31° 15' 16" Longitude 85° 15' 39". Transmitter: WTVY-FM tower, Hwy. 52, approx. 0.2-mi. E of Webb, TN. Ownership: Victor Communications Inc. Claud W. Bowers, Pres., 100%; Freeda E. Bowers, V.P. C. Bowers has interest in Associated Christian Television Inc., see Ownership of Commercial TV Stations. Represented (legal): Baraff, Koerner, Olender & Hochberg P.C. Dothan DMA. BPCT-950323KE.

Dothan (Ch. 60)—Ramar Communications Inc., Box 3757, Lubbock, TX 79452. Phone: 806-745-3434. 5000-kw max. visual. Antenna: 531-ft. above av. terrain, 521-ft. above ground, 783-ft. above sea level. Latitude 31° 12' 29" Longitude 85° 36' 51". Transmitter: 0.5-mi. E of Wicksburg. Ownership: Ramar Communications Inc., see Ownership of Commercial TV Stations. Dothan DMA. BPCT-950814KO.

Tuscaloosa (Ch. 23)—Big River Communications Inc., 4307 Hwy. 39 N, Meridian, MS 39301. Phone: 601-693-2381. 1740-kw max. visual. Antenna: 906-ft. above av. terrain, 707-ft. above ground, 1168-ft. above sea level. Latitude 33° 03' 15" Longitude 87° 32' 57". Transmitter: State Rte. 69, 6.1-mi. NE of Moundville. Ownership: G. Dean Pearce, Pres. Pearce has interest in WZMP-FM, Marion, AL, WMGP(AM) & WJDO-FM Meridian & WWKZ-FM New Albany, MS. Tuscaloosa DMA. BPCT-950608KG.

Tuscaloosa (Ch. 23)—Chancie L. Pylant, 806 W. Washington, Kennett, MO 63857. Phone: 314-888-8886. 1600-kw max. visual. Antenna: 541-ft. above av. terrain, 531-ft. above ground, 810-ft. above sea level. Latitude 33° 04' 48" Longitude 87° 30' 03". Transmitter: 3.6-mi. E of Maxwell. Ownership: Chancie L. Pylant. Represented (legal): Taylor, Thiemann & Aitken L.C. Represented (engineering): Bromo Communications. Tuscaloosa DMA. BPCT-950814KI.

Tuscaloosa (Ch. 23)—Tuscaloosa Broadcasting Inc., c/o Fisher Wayland: GLM, Suite 400, 2001 Pennsylvania Ave. NW, Washington, DC 20006. Phone: 202-659-3494. 900-kw max. visual. Antenna: 2224-ft. above av. terrain, 1975-ft. above ground, 2648-ft. above sea level. Latitude 33° 28' 51" Longitude 87° 24' 03". Transmitter: E of Windham Springs. Ownership: Sinclair Broadcast Group Inc., see Ownership of Commercial TV Stations. Represented (legal): Fisher Wayland Cooper Leader & Zaragoza L.L.P. Represented (engineering): Carl T. Jones Tuscaloosa DMA. BPCT-950813KJ.

Arizona

Flagstaff (Ch. 9)—KM Communications Inc., Suite 400, 3120 18th St. NW, Washington, DC 20036. Phone: 202-728-0400. 316-kw visual, 31.6-kw aural. Antenna: 735-ft. above av. terrain, 836-ft. above ground, 8136-ft. above sea level. Latitude 35° 12' 19" Longitude 111° 43' 16". Transmitter: 0.86-mi. N of Interstate 40. Ownership: KM Communications Inc. Represented (legal): Irwin, Campbell & Tannenwald P.C. Represented (engineering): Cohen, Dippell & Everist P.C. Phoenix DMA. BPCT-950317KN.

Flagstaff (Ch. 9)—Uhlman/Latshaw Bcstg. LLC, Box 419410, 1009 Central, Kansas City, MO 64141. Phone: 816-221-8200. 272-kw visual. Antenna: 218-ft. above av. terrain, 252-ft. above ground, 9507-ft. above sea level. Latitude 35° 14' 26" Longitude 111° 35' 48". Transmitter: 1.6-mi. N of U.S. 89 & Lockett Dr. junction. Ownership: Uhlmann Co., 50%; Latshaw Enterprises Inc., 50%. UC ownership: Paul Uhlmann III, 30.2%; Paul Uhlmann Jr., 19.8%; John Uhlmann, 27.1%; Robert Uhlmann, 21.2%. LEI ownership: Con-Lib Holding Co., 26.4%; John Latshaw, Chmn.-Chief Exec. Officer, 56.6%; others with less than 5% each. CLHC ownership: John Latshaw, 50.2%; Elizabeth A. Reid-Scott & Constance Latshaw. Phoenix DMA. BPCT-941205KE.

Lake Havasu City (Ch. 34)—Meridian Communications Co., Suite A1, 910 Sunrise Ave., Roseville, CA 95661. Phone: 916-784-1768. Fax: 916-781-3085. 468-kw visual. Antenna: 2680-ft. above av. terrain, 56-ft. above ground, 4734-ft. above sea level. Latitude 34° 33' 06" Longitude 114° 11' 37". Transmitter: Near Crossman Peak, 8.6-mi. ENE of Havasu City. Ownership: Suzanne E. Rogers, Pres.-Dir., 42%; Perry C. Rogers, Secy.-Treas.-Dir., 42%; Gerald S. Rourke, Dir., 10%; Gerald R. Proctor, Dir., 6%. Represented (legal): Gerald S. Rourke. Represented (engineering): Hammett & Edison Inc. Phoenix DMA. BPCT-941031KN.

Lake Havasu City (Ch. 34)—World Television Inc., 6611 Santa Monica Blvd., Los Angeles, CA 90038-1311. Phone: 213-469-5638. 11.7-kw max. visual. Antenna: 2626-ft. above av. terrain, 33-ft. above ground, 4711-ft. above sea level. Latitude 34° 33' 36" Longitude 114° 11' 37". Transmitter: Crossman Peak, 9-mi. ENE of Lake Havasu City.

Ownership: Venture Technologies Group Inc. Lawrence J. Rogow, Pres., 50%; Garry Spire, Secy., 50%. Rogow & Spire have interest in permittees of WTWB-TV, Johnstown, PA & KBCB(TV) Bellingham, WA. See also Response Broadcasting Corp. & Venture Technologies Group Inc. in Ownership of LPTV Stations. Phoenix DMA. BPCT-950321KE.

Sierra Vista (Ch. 58)—John E. Powley, 228 Coventry at Waterfront, York, PA 17402. Phone: 717-840-4754. 23-kw visual. Antenna: 2375-ft. above av. terrain, 79-ft. above ground, 7237-ft. above sea level. Latitude 31° 28' 49" Longitude 109° 57' 30". Transmitter: Mule Mountain, near Bisbeen, N of U.S. Hwy. 80. Ownership: John E. Powley. Tucson DMA. BPCT-940330KS.

Sierra Vista (Ch. 58)—KM Communications Inc., c/o Irwin, Campbell & Tannenwald, Suite 400, 1320 18th St., Washington, DC 20036. Phone: 202-728-0400. 2300-kw visual. Antenna: Minus 40-ft. above av. terrain, 144-ft. above ground, 4695-ft. above sea level. Latitude 31° 32' 47" Longitude 110° 16' 29". Transmitter: 2300 Busby Dr. Ownership: Myoung Hwa Bae, Pres.-Dir., 100%; Kevin Joel Bae, Secy. KM is the licensee of LPTV W40BR Atlanta, GA; W13BE Chicago, IL & W08BY Milwaukee, WI. Represented (legal): Irwin, Campbell & Tannenwald, P.C. Represented (engineering): Cohen, Dippell & Everist P.C. Tucson DMA. BPCT-941021KI.

Arkansas

Harrison (Ch. 31)—Agape Church Inc., Box 22007, Little Rock, AR 72221. Phone: 501-223-2525. 2500-kw max. visual. Antenna: 879-ft. above av. terrain, 262-ft. above ground, 2303-ft. above sea level. Latitude 36° 11' 37" Longitude 93° 11' 57". Transmitter: Gaither Mountain, 3-mi. S of Capps, W of State Rte. 43. Ownership: Agape Church Inc., see Ownership of Commercial TV Stations. Represented (legal): Gardner, Carton & Douglas. Represented (engineering): Lohnes & Culver. Springfield, MO DMA. BPCT-950710KH.

Harrison (Ch. 31)—Charles Scott Earls, 424 Beeler Rd., Branson, MO 65616. Phone: 417-334-1200. 15.04-kw max. visual. Antenna: 646-ft. above av. terrain, 72-ft. above ground, 2044-ft. above sea level. Latitude 36° 14' 34" Longitude 93° 13' 15". Transmitter: Kennedy Mountain, 5-mi. W of Harrison. Ownership: Charles Scott Earls, 100%. Charles Scott Earls has interest in KTLO-AM-FM, Mountain Home, AR; KOMC-AM & KRKZ(FM), Branson, MO. Springfield, MO DMA. BPCT-950710KH.

†**Little Rock (Ch. 36 ETV)**—Russellville Community Television Inc., Suite 1-106, 300 S. Rodney Parham Rd., Little Rock, AR 72205. Phone: 501-225-3005. 2600-kw max. visual. Antenna: 1135-ft. above av. terrain, 499-ft. above ground, 1552-ft. above sea level. Latitude 34° 47' 56" Longitude 92° 29' 44". Transmitter: 12-mi. W of Little Rock, Shinnell Mountain. Principal: Charles H. Harker, Pres. Little Rock-Pine Bluff DMA. BPET-950130KJ.

California

†**Sacramento (Ch. 52 ETV)**—La Dov Educational Outreach Inc., Box 1686, Fair Oaks, CA 95628. Phone: 916-967-2229. 3296-kw visual. Antenna: 1214-ft. above av. terrain, 1220-ft. above ground, 1220-ft. above sea level. Latitude 38° 14' 48" Longitude 121° 29' 59". Transmitter: 0.7-mi. NW of Walnut Grove. Principals: Joan Carlino-Sisk, Pres.; Lori Rae Coughran, Secy.; Lori S. Johnson, Treas.; Michael R. Crooks; Janine Dickenson; Melanie McAdams; Douglas A. Ose; James E. Bralley; Lisa Ann Burke; Elizabeth S. Schaper-Rhodes, 10% each. Represented (engineering): Smith & Fisher. Sacramento-Stockton-Modesto DMA. BPET-900312KG.

†**San Francisco (Ch. 32 ETV)**—Bay Area Multicultural Telecommunications Assn., 3533 19th St., San Francisco, CA 94110. Phones: 415-285-3984; 415-752-8940. 1320-kw max. visual. Antenna: 1611-ft. above av. terrain, 882-ft. above ground, 1715-ft. above sea level. Latitude 37° 45' 20" Longitude 122° 27' 05". Transmitter: Mount Sutro, San Francisco County. Ownership: Humberto Cintron, Chmn., 20%; Fred Jackson, Co-Chmn., 20%; Alvin Mariveather, Secy., 20%; Lotus Y. Fong, Treas., 20% & Leo C. Yee, Dir., 20%. San Francisco-Oakland-San Jose DMA. BPET-931111XX. Note: Application is mutually exclusive with renewal application of KMTP-TV San Francisco, CA.

Santa Ana (Ch. 40)—Maravillas Bcstg. Co., Box 9774, Rancho Santa Fe, CA 92067. Phone: 619-759-0975. 1360-kw max. visual. Antenna: 2972-ft. above av. terrain, 131-ft. above ground, 5570-ft. above sea level. Latitude 34° 12' 48" Longitude 118° 03' 41". Transmitter: Mount Harvard, 1-mi. S of Mount Wilson, Los Angeles County. Ownership: Fred C. Gates, Pres., 75% & George F. Gardner, 25%. Gardner is licensee of LPTV W40AF Dillsburg, PA. Represented (legal): Cohen & Berfield, P.C. Represented (engineering): Mullaney Engineering Inc. Los Angeles DMA. BPCT-931028XX. Note: Application is mutually exclusive with renewal application of KTBN-TV Santa Ana, CA.

Santa Ana (Ch. 40)—Simon T, Box 0186, Naples, FL 33939-0186. Phone: 813-434-2324. 805-kw max. visual. Antenna: 2854-ft. above av. terrain, 82-ft. above ground, 5443-ft. above sea level. Latitude 34° 12' 44" Longitude 118° 03' 45". Transmitter: Yale Peak, 0.1-mi. SW of Mt. Harvard & 1-mi. SSW of Mt. Wilson Observatory. Ownership: Simon T. Simon T has interest in KAAV(AM) Little Rock, AR; KRTH(FM) Los Angeles, CA; WTSS(AM) & WKML(FM) Lumberton, NC & WTEL(AM) & WXTU(FM) Philadelphia, PA. Represented (legal): Kaye, Scholer, Fierman, Hays & Handler. Los Angeles DMA. BPCT-931102XX. Note: Application is mutually exclusive with renewal application of KTBN-TV Santa Ana, CA.

Colorado

Grand Junction (Ch. 11)—Grand Junction Television Partners, Box 3004, Vail, CO 81658. Phone: 303-845-7611. Fax: 303-845-7741. 138-kw visual. Antenna: 1407-ft. above av. terrain, 249-ft. above ground, 7316-ft. above sea level. Latitude 39° 04' 40" Longitude 108° 44' 41". Transmitter: 6.4-mi. S of Fruita. Ownership: William Varecha, Gen. Partner, 45%; Harry D. Varra, Gen. Partner, 45%; Debbie Varecha, Gen. Partner, 10%. Grand Junction-Montrose DMA. BPCT-941216KE.

Grand Junction (Ch. 11)—Uhlman/Latshaw Bcstg. Co., Box 419410, 1009 Central, Kansas City, MO 64141. Phone: 816-221-8200. 316-kw visual. Antenna: 1466-ft. above av. terrain, 236-ft. above ground, 7358-ft. above sea level. Latitude 39° 03' 56" Longitude 108° 44' 52". Transmitter: Black Ridge, 4-mi. W of Redlands. Ownership: Uhlmann Co., 50%; Latshaw Enterprises Inc., 50%. UC ownership: Paul Uhlmann III, 30.2%; Paul Uhlmann Jr., 19.8%; John Uhlmann, 27.1%; Robert Uhlmann, 21.2%. LEI ownership: Con-Lib Holding Co., 26.4%; John Latshaw, Chmn.-Chief Exec. Officer, 56.6%; others with less than 5% each. CLHC ownership: John Latshaw, 50.2%; Elizabeth A. Reid-Scott & Constance Latshaw. Grand Junction-Montrose DMA. BPCT-941110KE.

†**Grand Junction (Ch. 18 ETV)**—Council for Public TV, Channel 6 Inc., 1089 Bannock St., Denver, CO 80204. Phone: 303-892-6666. 187.9-kw max. visual. Antenna: 2896-ft. above av. terrain, 104-ft. above ground, 10006-ft. above sea level. Latitude 39° 03' 14" Longitude 108° 15' 13". Transmitter: Grand Mesa, 7-mi. SW of Palisade. Ownership: Council for Public TV, Channel 6 Inc. Grand Junction-Montrose DMA. BPCT-950112KG.

Connecticut

Hartford (Ch. 18)—Shurberg Bcstg. of Hartford Inc., c/o Bechtel & Cole Chartered, 1901 L St. NW, Suite 250, Washington, DC 20036. 3300-kw max. visual. Antenna: 801-ft. above av. terrain, 331-ft. above ground, 1211-ft. above sea level. Latitude 41° 42' 31" Longitude 72° 28' 26". Transmitter: 67-69 Birch Mountain Rd., Glastonbury. Represented (legal): Bechtel & Cole. Hartford & New Haven DMA. BPCT-831202KF. Note: Application is mutually exclusive with license renewal of WHCT-TV, Hartford, CT.

District of Columbia

Washington (Ch. 4)—National Capital Communications Inc., 4508 Dalton St., Camp Springs, MD 20748. Phone: 301-894-7675. 100-kw visual. Antenna: 702-ft. above av. terrain, 640-ft. above ground, 1001-ft. above sea level. Latitude 38° 52' 28" Longitude 77° 13' 24". Transmitter: Rte. 29 & I-495, at Merrifield, VA. Ownership: Leon B. Reid, Pres., 25%; Steven Rich, V.P., 25%; Janice A. Booker, Secy., 25%; Mercedes M. Morris, Treas., 25%. Represented (legal): Reddy, Begley, Martin & McCormick. Washington, DC DMA. BPCT-910903KF. Note: Application is mutually exclusive with license renewal of WRC-TV Washington, DC.

Florida

Miami (Ch. 45)—Glendale Bcstg. Co., Box 38, Carlisle, PA 17013. Phone: 717-245-2723. 3012-kw max. visual, 301-kw max. aural. Antenna: 1017-ft. above av. terrain, 1016-ft. above ground, 1023-ft. above sea level. Latitude 25° 59' 34" Longitude 80° 10' 27". Transmitter: SW corner of 33rd Ave. & Pembroke Rd. Ownership: George F. Gardner, Pres., 51%; Mary Ann Adams, V.P., 49%. Glendale Bcstg. is an applicant for Ch. 63 Monroe, GA. Gardner is principal of LPTV owner Raystay Co., see listing in Ownership of LPTV Stations. Represented (legal): Cohen & Berfield, P.C. Represented (engineering): Mullaney Engineering Inc. Miami-Fort Lauderdale DMA. BPCT-911227KE. Note: Application is mutually exclusive with license renewal of WHFT Miami, FL.

Georgia

Monroe (Ch. 63)—Glendale Bcstg. Co., Box 38, Carlisle, PA 17013. Phone: 717-245-2723. 5000-kw max. visual. Antenna: 1182-ft. above av. terrain, 1064-ft. above ground, 2024-ft. above sea level. Latitude 33° 44' 38" Longitude 84° 00' 39". Transmitter: 5-mi. N of Conyers. Ownership: George F. Gardner, Pres., 51%; Mary Ann Adams, V.P., 49%. Glendale Bcstg. is applicant for Ch. 45 Miami, FL. Gardner is principal of LPTV owner Raystay Co., see listing in Ownership of LPTV Stations. Atlanta DMA. BPCT-920228KE. Note: Application is mutually exclusive with license renewal of WHSG Monroe, GA.

Hawaii

Kaneohe (Ch. 66)—Dixon Broadcasting Co., Suite C318, 300 Ohukai Rd., Kihel, HI 96743. Phone: 808-879-8974. 66-kw max. visual. Antenna: 2224-ft. above av. terrain, 85-ft. above ground, 2684-ft. above sea level. Latitude 21° 20' 04" Longitude 157° 45' 45". Transmitter: Puu Lanipo near Honolulu/Koolaukopo District line. Ownership: Ivan Dixon, Pres., 100%; Berlie Dixon, Secy.; Doris Nomathande Dixon, Treas. Represented (legal): Smithwick & Belendiuk. Represented (engineering): Bromo Communications. Honolulu DMA. BPCT-950426KH.

Kaneohe (Ch. 66)—Dove Broadcasting Co., 305 Hahanl St., Kailua, HI 96734. Phone: 808-543-0989. 96-kw max. visual. Antenna: 2073-ft. above av. terrain, 46-ft. above ground, 2484-ft. above sea level. Latitude 21° 19' 49" Longitude 157° 45' 24". Transmitter: Wiliwili Ridge, 1.8-mi. SW of Waimanalo. Ownership: Paul A. Tennyson, Pres., 33.3%; Doug Showalter, V.P., 33.3%; Amy Tennyson, Secy., 33.3%. P. Tennyson is permittee of LPTV station K62EF Honolulu, HI. Represented (legal): Bechtel & Cole. Represented (engineering): du Treil, Lundin & Rackley Inc. Honolulu DMA. BPCT-950811KH.

Kaneohe (Ch. 66)—Ma'i Broadcasting Ltd., Suite 136, 111A Hekei St., Kailua, HI 96734. Phone: 808-543-0925. 124.5-kw max. visual. Antenna: 2096-ft. above av. terrain, 39-ft. above ground, 2480-ft. above sea level. Latitude 21° 19' 49" Longitude 157° 45' 24". Transmitter: Wiliwili Ridge, 6.8-mi. SE of Kaneohe. Ownership: Susan Simms, Pres., 33.3%; Margaret Logotaen, V.P., 33.3%; Yoland Lulu, Secy., 33.3%. Represented (legal): Skadden, Arps, Slate, Meagher & Flom. Represented (engineering): Cohen, Dippell & Everist P.C. Honolulu DMA. BPCT-950814KQ.

Kaneohe (Ch. 66)—Windward Television Inc., 1508 Halekoa Dr., Honolulu, HI 96821. Phone: 808-743-2366. 74.2-kw max. visual. Antenna: 2169-ft. above av. terrain, 39-ft. above ground, 2480-ft. above sea level. Latitude 21° 19' 49" Longitude 157° 45' 24". Transmitter: Wiliwili Ridge, 2.5-mi. S of Waimanalo. Ownership: Joyce Cathcart, Pres., 20%; Charlotte E. McMullin, V.P., 20%; Martha C. Burchell, Secy., 20%; Gee A. Linda, Treas., 20%; Doug Carlson, 20%. Represented (legal): Mintz, Levin, Cohn, Ferris, Glovsky & Popeo P.C. Represented (engineering): Smith & Fisher. Honolulu DMA. BPCT-950814KK.

Idaho

Boise (Ch. 14)—KM Communications, Suite 400, 1320 18th St. NW, Washington, DC 20036. Phone: 202-728-0400. 2590-kw max. visual. Antenna: 2664-ft. above av. terrain, 160-ft. above ground, 7201-ft. above sea level. Latitude 43° 45' 18" Longitude 116° 05' 52". Transmitter: 10.6-mi. NE of Boise. Ownership: Myoung Hwa Bae, Pres.-Dir., 100%; Kevin Joel Bae, Secy. KM is the licensee of LPTV W40BR Atlanta, GA; W138E Chicago, IL & W08BY Milwaukee, WI. Represented (legal): Irwin, Campbell & Tannenwald, P.C. Boise DMA. BPCT-941215KF.

Idaho Falls (Ch. 20)—Flat Iron Ranches Inc., Box 77, Swan Valley, ID 83449. Phone: 208-483-2209. 2630-kw visual. Antenna: 1545-ft. above av. terrain, 167-ft. above ground, 6686-ft. above sea level. Latitude 43° 30' 03" Longitude 112° 39' 45". Transmitter: East Butte, 31.6-mi. W of Idaho Falls. Ownership: Sandra A. Frazell, Pres., 51%; Ronald C. Frazell, Secy.-Treas., 49%. Represented (legal): Covington & Burling. Represented (engineering): Hammett & Edison Inc. Idaho Falls-Pocatello DMA. BPCT-950512KG.

Idaho Falls (Ch. 20)—Meridian Communications, Suite A1, Box 160, 910 Sunrise Ave., Roseville, CA 95661. Phone: 916-784-1768. Fax: 916-781-3085. 2500-kw max. visual. Antenna: 1552-ft. above av. terrain, 171-ft. above ground, 6690-ft. above sea level. Latitude 43° 30' 03" Longitude 112° 39' 45". Transmitter: The electronic site area at East Butte. Ownership: Suzanne E. Rogers, Pres., 42%; Perry C. Rogers, Secy.-Treas., 42%; Gerald S. Rourke, Dir., 10%; Gerald R. Proctor, Dir., 6%. Represented (legal): Gerald S. Rourke. Represented (engineering): Lohnes & Culver. Idaho Falls-Pocatello DMA. BPCT-950306KF.

Iowa

Ames (Ch. 23)—Fant Broadcasting Co. of Iowa Inc., Suite 720, 1 Independence Plaza, Birmingham, AL 35209. Phone: 205-871-3268. 1753-kw max. visual. Antenna: 892-ft. above av. terrain, 850-ft. above ground, 1880-ft. above sea level. Latitude 41° 58' 00" Longitude 93° 21' 17". Transmitter: 2-mi. N & 2-mi. E of Iowa Center, SE quarter of section 25, Nevada Twp. Ownership: Fant Broadcasting Co., see Ownership of Commercial TV Stations. Des Moines-Ames DMA. BPCT-950320KN.

Ames (Ch. 23)—KM Communications, Suite 400, 1320 18th St. NW, Washington, DC 20036. Phone: 202-728-0400. 4470-kw max. visual. Antenna: 1942-ft. above av. terrain, 1965-ft. above ground, 2897-ft. above sea level. Latitude 41° 53' 23" Longitude 93° 32' 43". Transmitter: 1.6-mi. NE of Interstate 35 & State Rte. 210 intersection, Cambridge. Ownership: Myoung Hwa Bae, Pres.-Dir., 100%; Kevin Joel Bae, Secy. KM is the licensee of LPTV W40BR Atlanta, GA; W138E Chicago, IL & W08BY Milwaukee, WI. Represented (legal): Irwin, Campbell & Tannenwald, P.C. Des Moines-Ames DMA. BPCT-950109KG.

Ames (Ch. 23)—Pappas Telecasting of the Midlands, 500 S. Chinoweth Rd., Visalia, CA 93277. Phone: 209-733-7800. Fax: 209-627-5363. 5000-kw max. visual. Antenna: 1995-ft. above av. terrain, 1965-ft. above ground, 2935-ft. above sea level. Latitude 41° 48' 13" Longitude 93° 37' 50". Transmitter: NW of 134th Ave. & 16th St. Ownership: Pappas Telecasting Companies, see Ownership of Commercial TV Stations. Represented

TV Applications—Iowa

(legal): Bryan Cave. Represented (engineering): Smith & Fisher. Des Moines-Ames DMA. BPCT-950110KF.

Ames (Ch. 23)—World Television Inc., 6611 Santa Monica Blvd., Los Angeles, CA 90038-1311. Phone: 213-469-5638. 2000-kw max. visual. Antenna: 1014-ft. above av. terrain, 935-ft. above ground, 1891-ft. above sea level. Latitude 41° 37' 54" Longitude 93° 27' 15". Transmitter: 7505 N.E. 38th St., Des Moines. Ownership: Venture Technologies Group Inc. Des Moines-Ames DMA. BPCT-950321KF.

Iowa City (Ch. 20)—Billy Jay Fant, 806 67, Crossville, AL 35962. Phone: 205-528-7770. 1507-kw max. visual. Antenna: 403-ft. above av. terrain, 354-ft. above ground, 1175-ft. above sea level. Latitude 41° 45' 26" Longitude 91° 31' 31". Transmitter: 5-mi. NNW of intersection of State Rte. 1 & I-80. Ownership: Billy Jay Fant. Cedar Rapids-Waterloo-Dubuque DMA. BPCT-950320KG.

Iowa City (Ch. 20)—KM Communications, Suite 400, 1320 18th St. NW, Washington, DC 20036. Phone: 202-728-0400. 1505-kw max. visual. Antenna: 403-ft. above av. terrain, 354-ft. above ground, 1174-ft. above sea level. Latitude 41° 45' 26" Longitude 91° 31' 31". Transmitter: 5-mi. NNW of intersection of State Rte. 1 & I-80. Ownership: Myoung Hwa Bae, Pres.-Dir., 100%; Kevin Joel Bae, Secy. KM is the licensee of LPTV W40BR Atlanta, GA; W13BE Chicago, IL & W08BY Milwaukee, WI. Represented (legal): Irwin, Campbell & Tannenwald, P.C. Cedar Rapids-Waterloo-Dubuque DMA. BPCT-941215KG.

Sioux City (Ch. 44)—Pappas Telecasting of the Midlands, a California Ltd. Partnership, 500 S. Chinoth Rd., Visalia, CA 93277. Phone: 209-733-7800. 5000-kw max. visual. Antenna: 2000-ft. above av. terrain, 1951-ft. above ground, 3281-ft. above sea level. Latitude 42° 35' 16" Longitude 96° 13' 22". Transmitter: 1-mi. NE of Rtes. K42 & C70 Intersection, Hungerford Twp. Ownership: Pappas Telecasting Companies, see Ownership of Commercial TV Stations. Represented (legal): Bryan Cave. Represented (engineering): Smith & Fisher. Sioux City DMA. BPCT-950804KG.

Kansas

Hutchinson (Ch. 36)—KM Communications Inc., 3654 W. Jarvis Ave., Skokie, IL 60076. Phone: 708-674-9188. 1313-kw max. visual. Antenna: 1175-ft. above av. terrain, 1171-ft. above ground, 2592-ft. above sea level. Latitude 37° 55' 07" Longitude 97° 37' 18". Transmitter: 3.7-mi. NE of Mount Hope. Ownership: Myoung Hwa Bae, Pres.-Dir., 100%; Kevin Joel Bae, Secy. KM is the licensee of LPTV W40BR Atlanta, GA; W13BE Chicago, IL & W08BY Milwaukee, WI. Represented (legal): Irwin, Campbell & Tannenwald P.C. Represented (engineering): Cohen, Dippell & Everist P.C. Wichita-Hutchinson DMA. BPCT-950824KK.

Hutchinson (Ch. 36)—Three Feathers Communications Inc., 2750 South 167th West, Goddard, KS 67052. Phone: 316-794-2334. 3467-kw max. visual. Antenna: 1063-ft. above av. terrain, 1076-ft. above ground, 2464-ft. above sea level. Latitude 37° 47' 30" Longitude 97° 33' 24". Transmitter: 1-mi. NW of 61st North & 183rd West Intersection. Ownership: Glen L. Bell, Pres., 45%; Gregg A. Bell, V.P., 10%; Vivian A. Bell, Secy.-Treas., 45%. G. L. Bell & V. A. Bell have interest in KVLH(AM) & KGOK-FM Pauls Valley, OK. Wichita-Hutchinson DMA. BPCT-950703KE.

Louisiana

Alexandria (Ch. 41)—Dimension Bcstg. Co. L.L.C., 1107 Marie Antoinette, Lafayette, LA 70506. Phone: 318-984-8876. 3715-kw visual. Antenna: 981-ft. above av. terrain, 1024-ft. above ground, 1119-ft. above sea level. Latitude 31° 38' 43" Longitude 92° 43' 10". Transmitter: 0.5-mi. E of Rte. 471, NW of Lake Latt, approx. 3.7-mi. SW of New Verda. Ownership: Ann Maria Mouton, 51%; Delta Management Corp., 49%, see Ownership of Commercial TV Stations. Represented (engineering): Suffa & Cavell Inc. Alexandria, LA DMA. BPCT-940526KE.

Maryland

Baltimore (Ch. 2)—Four Jacks Bcstg. Inc., 2000 W. 41st St., Baltimore, MD 21211. Phone: 301-467-4545. 100-kw visual. Antenna: 876-ft. above av. terrain, 650-ft. above ground, 1191-ft. above sea level. Latitude 39° 17' 13" Longitude 76° 45' 16". Transmitter: 1200 N. Rolling Rd., Catonsville. Ownership: David D. Smith, Pres., 25%; J. Duncan Smith, V.P.-Secy., 25%; Robert E. Smith, V.P.-Treas., 25%; Frederick G. Smith, V.P., 25%. See Sinclair Broadcast Group In Ownership of Commercial TV Stations. Represented (legal): Fisher Wayland Cooper Leader & Zaragoza L.L.P. Baltimore DMA. BPCT-910903KE. Note: Application is mutually exclusive with license renewal of WMAR-TV Baltimore, MD.

Michigan

Calumet (Ch. 5)—Scanlan Television Inc., 201 E. Front St., Traverse City, MI 49684. Phone: 616-496-2900. 100-kw visual. Antenna: 968-ft. above av. terrain, 469-ft. above ground, 1959-ft. above sea level. Latitude 47° 02' 12" Longitude 88° 41' 42". Transmitter: 1.25-mi. SW of Palmsdale, 0.4-mi. NW of State Rd. 26. Ownership: Thomas Scanlan, Pres., 100%. Represented (legal): Latham & Watkins. Marquette DMA. BPCT-950412KF.

Ishpeming (Ch. 10)—Harold Berry, c/o William S. Reyner Jr., c/o Hogan & Hartson L.L.P., 555 13th St. NW, Washington, DC 20004. Phone: 202-637-5600. 316-kw visual. Antenna: 1142-ft. above av. terrain, 1224-ft. above ground, 2802-ft. above sea level. Latitude 46° 21' 34" Longitude 88° 05' 56". Transmitter: 1.6-mi. N of Lake Simons, 1.3-mi. W of Grant Lake & 7-mi. NW of Witch Lake. Ownership: Harold Berry. Represented (legal): Hogan & Hartson L.L.P. Marquette DMA. BPCT-950320KJ.

Ishpeming (Ch. 10)—William E. Kring, 9543 Peterson Dr., Cadillac, MI 49601. Phone: 616-775-3478. 316-kw visual. Antenna: 1325-ft. above av. terrain, 1256-ft. above ground, 2897-ft. above sea level. Latitude 46° 22' 29" Longitude 88° 04' 48". Transmitter: S side of Rte. 601, 5.6-mi. SW of Republic. Ownership: William E. Kring. Represented (legal): Pepper & Corazzini. Marquette DMA. BPCT-950315KH.

Ishpeming (Ch. 10)—Scanlan Television Inc., 201 E. Front St., Traverse City, MI 49684. Phone: 616-946-2900. 316-kw visual, 31.6-kw aural. Antenna: 1138-ft. above av. terrain, 1145-ft. above ground, 2746-ft. above sea level. Latitude 46° 26' 21" Longitude 88° 03' 01". Transmitter: 18.6-mi. SSW of Ishpeming. Ownership: Thomas Scanlan, Pres. Scanlan also owns WGTO(TV) Sault Ste. Marie & WGT(TV) Traverse City, MI. Represented (engineering): Munn & Assoc. Marquette DMA. BPCT-941116KH. Note: Application is mutually exclusive with prior application for Ch. 10, Ishpeming, MI.

Ishpeming (Ch. 10)—Uhlmann/Latshaw Bcstg. LLC, Box 419410, Kansas City, MO 64141. Phone: 816-221-8200. 316-kw visual. Antenna: 843-ft. above av. terrain, 768-ft. above ground, 2408-ft. above sea level. Latitude 46° 21' 39" Longitude 88° 05' 13". Transmitter: 0.5-mi. N of Lake Penglase. Ownership: Uhlmann Co., 50%; Latshaw Enterprises Inc., 50%. UC ownership: Paul Uhlmann III, 30.2%; Paul Uhlmann Jr., 19.8%; John Uhlmann, 27.1%; Robert Uhlmann, 21.2%. LEI ownership: Con-Lib Holding Co., 26.4%; John Latshaw, Chmn.-Chief Exec. Officer, 56.6%; others with less than 5% each. CLHC ownership: John Latshaw, 50.2%; Elizabeth A. Reid-Scott & Constance Latshaw. Represented (legal): Dow, Lohnes & Albertson. Represented (engineering): du Treil, Lundin & Rackley Inc. Marquette DMA. BPCT-941107KH.

Port Huron (Ch. 46)—Larry T. Boulier, 2235 Woodstock Dr., Port Huron, MI 48060. Phone: 810-987-6775. 125-kw max. visual. Antenna: 344-ft. above av. terrain, 393-ft. above ground, 993-ft. above sea level. Latitude 43° 04' 08" Longitude 82° 28' 48". Transmitter: 2-mi. NNE of Gardendale. Ownership: Larry T. Boulier, 100%. Represented (legal): Richard J. Hayes. Represented (engineering): Owl Engineering Inc. Detroit DMA. BPCT-950620KH.

Minnesota

Walker (Ch. 38)—KSAX-TV Inc., 3415 University Ave., St. Paul, MN 55114. Phone: 612-642-4209. 2530-kw visual. Antenna: 850-ft. above av. terrain, 850-ft. above ground, 2238-ft. above sea level. Latitude 46° 56' 04" Longitude 94° 27' 20". Transmitter: S side of County Rd., approx. 3-mi. E of U.S. 371 at Hackensack, Cass County. Ownership: Hubbard Broadcasting Inc., see Ownership of Commercial TV Stations. Represented (legal): Fletcher, Heald & Hildreth. Represented (engineering): du Treil, Lundin & Rackley Inc. Minneapolis-St. Paul DMA. BPCT-881108KG.

†Worthington (Ch. 20 ETV)—Pioneer Public Television, 120 W. Schlieman, Appleton, MN 56208-1397. Phone: 612-289-2622. 1268-kw max. visual. Antenna: 1089-ft. above av. terrain, 965-ft. above ground, 2792-ft. above sea level. Latitude 43° 53' 53" Longitude 95° 56' 50". Transmitter: 1.5-mi. S of Chandler, Hwy. 91, Murray County. Ownership: West Central Minnesota ETV Corp., licensee of KWCM-TV, Appleton, MN. Represented (engineering): D. L. Markley & Associates Inc. Sloux Falls-Mitchell DMA. BPCT-890719KE.

Montana

Helena (Ch. 10)—KFBB Corp., c/o MDM Bcstg., Box 577, Austin, MN 55912. Phone: 507-433-8836. 5-kw visual. Antenna: 731-ft. above av. terrain, 70-ft. above ground, 5023-ft. above sea level. Latitude 46° 46' 12" Longitude 112° 01' 22". Transmitter: 11-mi. N of city, North Hill area, E of I-15 Helena. Ownership: Wooster Republican Printing Co., see Ownership of Commercial TV Stations. Represented (legal): Baker & Hostetter. Represented (engineering): Mullaney Engineering Inc. Helena DMA. BPCT-891221KG. Grant Date: July 12, 1991.

Helena (Ch. 10)—Uhlmann/Latshaw Bcstg. LLC, Box 419410, 1009 Central, Kansas City, MO 64141. Phone: 816-221-8200. 316-kw visual. Antenna: 1900-ft. above av. terrain, 348-ft. above ground, 7470-ft. above sea level. Latitude 46° 35' 47" Longitude 112° 17' 47". Transmitter: Approx. 2.5-mi. N of U.S. Hwy. 12 at McDonald Pass. Ownership: Uhlmann Co., 50%; Latshaw Enterprises Inc., 50%. UC ownership: Paul Uhlmann III, 30.2%; Paul Uhlmann Jr., 19.8%; John Uhlmann, 27.1%; Robert Uhlmann, 21.2%. LEI ownership: Con-Lib Holding Co., 26.4%; John Latshaw, Chmn.-Chief Exec. Officer, 56.6%; others with less than 5% each. CLHC ownership: John Latshaw, 50.2%; Elizabeth A. Reid-Scott & Constance Latshaw. Represented (legal): Dow, Lohnes & Albertson. Represented (engineering): du Treil, Lundin & Rackley Inc. Helena DMA. BPCT-941125KE.

Lewistown (Ch. 13)—Big Horn Communications Inc., Box 23309, Billings, MT 59104. Phone: 406-652-4743. 3.37-kw max. visual. Antenna: 2123-ft. above av. terrain, 256-ft. above ground, 6056-ft. above sea level. Latitude 47° 10' 40" Longitude 109° 32' 07". Transmitter: South Peak, 8-mi. N of Lewistown. Ownership: Big Horn Communications Inc., see Ownership of Commercial TV Stations. Great Falls DMA. BPCT-890613KF.

Nebraska

Albion (Ch. 18)—Fant Bcstg. Co., c/o Fletcher, Heald & Hildreth, 1300 N. 17th, 11th Floor, Rosslyn, VA 22209. Phone: 205-871-3268. Fax: 205-871-4404. 1855-kw max. visual. Antenna: 1158-ft. above av. terrain, 1190-ft. above ground, 3172-ft. above sea level. Latitude 41° 55' 58" Longitude 98° 17' 23". Transmitter: Antelope County, approx. 11-mi. WSW of intersection of Rtes. 70 & 14, Elgin. Ownership: Fant Broadcasting Co., see Ownership of Commercial TV Stations. Represented (legal): Fletcher, Heald & Hildreth. Represented (engineering): Suffa & Cavell Inc. Lincoln & Hastings-Kearney DMA. BPCT-931115KE.

Lincoln (Ch. 23)—McPike Communications, 321 Glenhaven Dr., Lincoln, NE 68505. Phone: 402-489-5157. 2410-kw max. visual. Antenna: 1302-ft. above av. terrain, 1250-ft. above ground, 2779-ft. above sea level. Latitude 40° 48' 11" Longitude 97° 10' 51". Transmitter: 2.8-mi. SE of Goehener. Ownership: Christina D. McPike, Pres.-Secy.-Treas, 100%. Represented (legal): Pepper & Corazzini. Represented (engineering): Lohnes & Culver. Lincoln & Hastings-Kearney DMA. BPCT-950630KE.

New Mexico

Albuquerque (Ch. 14)—Albuquerque Channel 14 Inc., Suite 500, 6100 Corporate Dr., Houston, TX 77036. Phone: 713-988-3939. 5000-kw max. visual. Antenna: 1980-ft. above av. terrain, 225-ft. above ground, 10,104-ft. above sea level. Latitude 35° 46' 50" Longitude 106° 31' 35". Transmitter: No Name Mountain in the Santa Fe National Forest, 9.3 mi. at an azimuth of N 265° E from Jemez Springs. Ownership: Mitchell Levy, Secy.-Dir., 25%; Larry Safir, 25%; Mark Goldberg, Dir., 25%; Rosalie Goldberg, Dir., 25%. Principals have interests in licensee of KNVO(TV) McAllen, TX & permittees of WUPL(TV) Slidell, LA & KNVA(TV) Austin, TX. Represented (legal): Thompson, Hine & Flory. Represented (engineering): Marsand Inc. Albuquerque-Santa Fe DMA. BPCT-950515KZ.

Albuquerque (Ch. 14)—KM Communications Inc., c/o Irwin, Campbell & Tannenwald, P.C., Suite 400, 1320 18th St. NW, Washington, DC 20036. Phone: 202-728-0400. 1849-kw max. visual. Antenna: 4094-ft. above av. terrain, 103-ft. above ground, 10,724-ft. above sea level. Latitude 35° 12' 51" Longitude 106° 27' 01". Transmitter: KAZQ(TV) tower, Sandia Crest Electronics site, 14.5-mi. NE of center of Albuquerque. Ownership: Myoung Hwa Bae, Pres.-Dir., 100%; Kevin Joel Bae, Secy. KM is the licensee of LPTV W40BR Atlanta, GA; W13BE Chicago, IL & W08BY Milwaukee, WI. Represented (legal): Irwin, Campbell & Tannenwald, P.C. Albuquerque-Santa Fe DMA. BPCT-950317KG.

Albuquerque (Ch. 14)—Roberts Bcstg. Co. of Albuquerque, c/o John Feore Jr., 1255 23rd St. NW, Washington, DC 20037. Phone: 202-857-2500. 5000-kw max. visual. Antenna: 1973-ft. above av. terrain, 224-ft. above ground, 10,104-ft. above sea level. Latitude 35° 46' 50" Longitude 106° 31' 35". Transmitter: No Name Mountain in the Santa Fe National Forest, 9.3-mi. at an azimuth of N 265° E from Jemez Springs. Ownership: Steven Roberts, Pres., 50%; Michael Roberts, Secy.-Treas., 50%. For other interests, see Ownership of Commercial TV Stations. Represented (legal): Dow, Lohnes & Albertson. Albuquerque-Santa Fe DMA. BPCT-950317KG.

Albuquerque (Ch. 14)—World Television Inc., 6611 Santa Monica Blvd., Los Angeles, CA 90038-1311. Phone: 213-469-5638. 40.7-kw max. visual. Antenna: 4113-ft. above av. terrain, 43-ft. above ground, 10,666-ft. above sea level. Latitude 35° 12' 51" Longitude 106° 27' 01". Transmitter: KAZQ(TV) tower, Sandia Crest. Ownership: Venture Technologies Inc., Lawrence H. Rogow, Pres., 50%; Garry A. Spire, Secy., 50%. Rogow & Spire have interest in permittees of WTWB-TV (formerly WPTJ) Johnstown, PA & KBCB Bellingham, WA. See also Response Broadcasting Corp. & Venture Technologies Group Inc. in Ownership of LPTV Stations. Albuquerque-Santa Fe DMA. BPCT-950515LB.

Santa Fe (Ch. 19)—Minority Broadcasters of Santa Fe Inc., 3920 San Francisco Court, St. Louis, MO 63115. Phone: 314-261-5811. 5000-kw max. visual. Antenna: 1973-ft. above av. terrain, 224-ft. above ground, 10,104-ft. above sea level. Latitude 35° 46' 50" Longitude 106° 31' 35". Transmitter: No Name Mountain, Santa Fe National Forest, 9.3-mi. at an azimuth of N 265° E from Jemez Springs. Ownership: Victor Roberts, Pres., 90%; Mark Roberts, V.P., 10%. Albuquerque-Santa Fe DMA. BPCT-950515LC.

New York

Batavia (Ch. 51)—Fant Bcstg. Co. c/o Fletcher, Heald & Hildreth, 11th Floor, 1300 N. 17th St., Rosslyn, VA 22209. Phone: 703-812-0400. 700-kw max. visual. Antenna: 1457-ft. above av. terrain, 1523-ft. above ground, 2473-ft. above sea level. Latitude 42° 53' 42" Longitude 78° 00' 56". Transmitter: 10442 S. Lake Rd., 1.3-mi. N of Pavilion. Ownership: Fant Broadcasting Co., see Ownership of Commercial TV Stations. Represented (legal): Fletcher, Heald & Hildreth. Represented (engineering): Lawrence L. Morton Associates. Buffalo DMA. BPCT-950320KO.

Batavia (Ch. 51)—KM Communications, Suite 400, 1320 18th St. NW, Washington, DC 20036. Phone: 202-728-0400. 2600-kw max. visual. Antenna: 1456-ft. above av. terrain, 1525-ft. above ground, 2473-ft. above sea level. Latitude 42° 53' 42" Longitude 78° 00' 56". Transmitter: 10442 S. Lake Rd., 1.4-mi. N of Pavilion. Ownership: Myoung Hwa Bae, Pres.-Dir., 100%; Kevin Joel Bae, Secy. KM is the licensee of LPTV W40BR Atlanta, GA; W13BY Chicago, IL & W08BY Milwaukee, WI. Represented (legal): Irwin, Campbell & Tannenwald, P.C. Buffalo DMA. BPCT-950118KE.

Batavia (Ch. 51)—Metro TV Inc., 4583 Manor Hill Dr., Syracuse, NY 13215-1336. Phone: 315-468-0908. 9.2-kw max. visual. Antenna: 367-ft. above av. terrain, 364-ft. above ground, 1263-ft. above sea level. Latitude 42° 59' 07" Longitude 78° 09' 38". Transmitter: 153 Cedar St., Batavia. Ownership: Craig Fox, Pres., 51%; George Kimble, V.P., 49%. Fox has interest in WNYS-TV Syracuse, NY; WFXV(TV) Ulica, NY; permittee of WTJA Ch. 26 Jamestown, NY; radio stations in NH & NY & has LPTV interests in NJ & NY. Kimble has interest in permittee of WTJA Ch. 26 Jamestown, NY; radio stations in NH and NY; LPTV stations in NY & PA. Buffalo DMA. BPCT-950320KF.

Batavia (Ch. 51)—Standfast Bcstg. Corp., Box 98E, RR2, Fillmore, NY 14735. Phone: 716-567-8873. 50.7-kw max. visual. Antenna: 344-ft. above av. terrain, 351-ft. above ground, 1246-ft. above sea level. Latitude 42° 59' 07" Longitude 78° 09' 38". Transmitter: 153 Cedar Lane. Ownership: Standfast Broadcasting Corp., see Ownership of Commercial TV Stations. Buffalo DMA. BPCT-940920KG.

Bath (Ch. 14)—William H. Walker III, Box 1341, Highland, NY 12528. Phone: 914-883-5546. 1000-kw max. visual. Antenna: 1020-ft. above av. terrain, 658-ft. above ground, 2457-ft. above sea level. Latitude 42° 18' 28" Longitude 77° 13' 17". Transmitter: Intersection of Rtes. 226 & 415, Savona. Ownership: William H. Walker III. Represented (legal): Gammon & Grange. Elmira DMA. BPCT-870331LW.

Buffalo (Ch. 2)—Buffalo Bcstg. Co., No. 501, 4400 Gulf Shore Blvd. N, Naples, FL 33940. Phone: 813-434-6785. 100-kw visual. Antenna: 1476-ft. above av. terrain, 725-ft. above ground, 2073-ft. above sea level. Latitude 42° 57' 14" Longitude 78° 52' 37". Transmitter: 0.06-mi. E of Elmwood Ave. & 0.3-mi. S of Kenmore Ave. Ownership: Thomas F. Hartman, Pres.-Dir., 100%; Madlyn M. Hartman, V.P.-Dir.; Madlyn M. Danell, Secy.-Treas.-Dir. Represented (legal): Shainis & Peltzman. Buffalo DMA. BPCT-940429KF. Note: Application is mutually exclusive with renewal application of WGRZ-TV Buffalo, NY.

Ilion (Ch. 67)—Mohawk Valley Bcstg. Inc., Greenfield Rd., Rome, NY 13440. Phone: 315-337-3300. 7.01-kw visual. Antenna: 449-ft. above av. terrain, 135-ft. above ground, 1463-ft. above sea level. Latitude 42° 59' 02" Longitude 74° 53' 46". Transmitter: Oregon Rd., Little Falls, Herkimer County. Ownership: Mohawk Valley Broadcasting Inc., see Ownership of Commercial TV Stations. Utica DMA. BPCT-890629KE.

Ithaca (Ch. 52)—Linear Research Assn., 5244 Perry City Rd., Trumansburg, NY 14886. Phone: 607-387-3411. Fax: 607-387-7806. 764.23-kw max. & 727.3-kw horizontal visual, 76.4-kw & 72.73-kw horizontal aural. Antenna: 403-ft. above av. terrain, 184-ft. above ground, 1627-ft. above sea level. Latitude 42° 24' 40" Longitude 76° 42' 21". Transmitter: 775 Snyder Hill Rd., Dryden Twp. Ownership: Linear Research Assn. Linear Research Assoc. ownership: Curt R. Dunnam, 100%. Represented (legal): Jones, Waldo, Holbrook & McDonough, P.C. Syracuse DMA. BPCT-950320KM.

Ithaca (Ch. 52)—Kevin O'Kane, 4811 Jenkins Rd., Vernon, NY 13476. Phone: 315-829-4847. 100-kw max. visual. Antenna: 476-ft. above av. terrain, 259-ft. above ground, 1768-ft. above sea level. Latitude 42° 21' 49" Longitude 76° 36' 20". Transmitter: Prottis

COMMUNICATIONS DAILY

Up-to-the-minute telecommunications industry news *every business day!*

For information, call (202) 872-9200.

TV Applications—New York

Hill Rd. Ownership: Kevin O'Kane, 100%. O'Kane has interest in WFXV(TV) Utica, NY & LPTV stations in NY. Syracuse DMA. BPCT-950320KH.

Ithaca (Ch. 52)—William M. Smith, 224 Amberglow Place, Cary, NY 27513. 121.6-kw max. visual. Antenna: 675-ft. above av. terrain, 370-ft. above ground, 1975-ft. above sea level. Latitude 42° 20' 35" Longitude 76° 07' 05". Transmitter: Former AT&T Tower, Center Lisle, Tioga County. Ownership: William M. Smith, 100%. Syracuse DMA. BPCT-941107KG.

†**Jamestown (Ch. 46 ETV)**—Western New York Public Bcstg. Assn., Box 1263, Buffalo, NY 14240. Phone: 716-845-7000. 63.9-kw max. visual. Antenna: 676-ft. above av. terrain, 515-ft. above ground, 2146-ft. above sea level. Latitude 42° 05' 06" Longitude 79° 17' 23". Transmitter: 2 Orchard Rd., Ellicott, Chautauqua County. Officers: Urban J. Pauly, Chmn.; J. Michael Collins, Pres. & Chief Exec. Officer; Michael G. Sutton, V.P., Financial & Business Affairs. Licensee of WNED-TV & WNEQ-TV Buffalo, NY. Represented (legal): Schwartz, Woods & Miller. Buffalo DMA. BPCT-900725KG. Note: Proposes operation as satellite of WNED-TV Buffalo, NY.

Poughkeepsie (Ch. 54)—Maravillas Bcstg. Co., Box 9774, Rancho Santa Fe, CA 92067. Phone: 619-759-0975. 5000-kw visual. Antenna: 1611-ft. above av. terrain, 869-ft. above ground, 1972-ft. above sea level. Latitude 41° 43' 09" Longitude 73° 59' 47". Transmitter: Illinois Mountain, 4-mi. W of Poughkeepsie. Ownership: James C. Gates, Pres.-Treas.-Secy.-Dir., 75%; George F. Gardner, 25%. Represented (legal): Cohen & Berfield. Represented (engineering): Mullaney Engineering Inc. New York DMA. BPCT-940426KG. Note: Application is mutually exclusive with renewal of application of WTBV Poughkeepsie, NY.

Saranac Lake (Ch. 61)—Floyd L. Cox Jr., c/o Fisher Wayland Suite 400, 2001 Pennsylvania Ave. NW, Washington, DC 20006. Phone: 202-659-3494. 545-kw max. visual. Antenna: 1444-ft. above av. terrain, 46-ft. above ground, 3182-ft. above sea level. Latitude 44° 09' 35" Longitude 74° 28' 34". Transmitter: 4.3-mi. SSW of Tupper Lake. Ownership: Floyd L. Cox Jr. Represented (engineering): du Trell, Lundin & Rackley Inc. Burlington-Plattsburgh DMA. BPCT-950809KF.

Syracuse (Ch. 56)—KM Communications Inc., Suite 400, 1320 18th St. NW, Washington, DC 20036. Phone: 202-728-0400. 2655-kw visual. Antenna: 1601-ft. above av. terrain, 1525-ft. above ground, 2214-ft. above sea level. Latitude 43° 23' 38" Longitude 75° 57' 00". Transmitter: S side of Little Pond Rd., 1.14-mi. W of intersection of State Rte. 183 & Little Pond Rd. Ownership: Myoung Hwa Bae, Pres.-Dir., 100%; Kevin Joel Bae, Secy. KM is the licensee of LPTV W40BR Atlanta, GA; W13BE Chicago, IL & W08BY Milwaukee, WI. Represented (legal): Irwin, Campbell & Tannenwald, P.C. Represented (engineering): Cohen, Dippell & Everist, P.E. Syracuse DMA. BPCT-941021KW.

Syracuse (Ch. 56)—John E. Powley, 228 Coventry at Waterford, York, PA 17402. Phone: 717-842-4754. 16.8-kw visual. Antenna: 689-ft. above av. terrain, 95-ft. above ground, 1676-ft. above sea level. Latitude 42° 56' 54" Longitude 76° 01' 21". Transmitter: Sevier Rd. Ownership: John E. Powley. Syracuse DMA. BPCT-940331KG.

Syracuse (Ch. 56)—Syracuse Minority TV Inc., 8 Ponds Edge Way, Pittsford, NY 14534. Phone: 716-385-2542. 47-kw visual. Antenna: 685-ft. above av. terrain, 102-ft. above ground, 1683-ft. above sea level. Latitude 42° 56' 54" Longitude 76° 01' 21". Transmitter: Sevier Rd., Pompey. Ownership: Herbert Washington, Pres.-Dir., 20%; Ralph King, V.P.-Dir., 20%; Robert L. Dunham, V.P.-Dir., 20%; Clayton H. Osborne, Secy.-Dir., 20%; Raphael Tshibangu, Treas.-Dir., 20%. Represented (legal): Cohen & Berfield. Represented (engineering): Mullaney Engineering Inc. Syracuse DMA. BPCT-941020KH.

Syracuse (Ch. 56)—TriVision Group, c/o Leventhal, Senter & Lerman, Suite 600, 2000 K St. NW, Washington, DC 20016-1809. Phone: 202-429-8970. 1000-kw max. visual. Antenna: 446-ft. above ground, 1804-ft. above sea level. Latitude 42° 57' 19" Longitude 76° 06' 34". Transmitter: 0.4-mi. NE of intersection of Sentinal Heights Rd. & Bull Hill in Onondaga County. Ownership: TriVision Group. Quincy Jones, Pres., 50%; David E. Salzman, Chief Financial Officer, 25%; Sonia Salzman, V.P., 25%. For Quincy Jones's other interests, see Ownership of Commercial TV Stations. Represented (legal): Leventhal, Senter & Lerman. Represented (engineering): Bernard Segal & Assoc. Syracuse DMA. BPCT-941214KE.

North Carolina

Manteo (Ch. 4)—Coastal Broadcasting Co. Inc., 2402 Wrightsville Ave., Nags Head, NC 27959. Phone: 919-480-1500. 100-kw visual. Antenna: 466-ft. above av. terrain, 463-ft. above ground, 466-ft. above sea level. Latitude 35° 50' 49" Longitude 75° 37' 19". Transmitter: 0.6-mi. E of Wanchese. Ownership: Kenneth L. Mann, Pres.-Treas., 14.8%; John W. Harris, V.P., 15.6%; A. C. Van Curen, 15.6%; Michael Kelly, 15.6%; Ronald K. Bennett, Secy., 10.3%; others 12.3%. CBCI has interest in WYND(FM) Hatteras & WNHW(FM) Nags Head, NC. Represented (legal): Fisher Wayland Cooper Leader & Zaragoza L.L.P. Represented (engineering): Bromo Communications. Norfolk-Portsmouth-Newport News DMA. BPCT-950814KM.

Manteo (Ch. 4)—Commonwealth Broadcasting Group Inc., c/o Booth, Freret & Imlay, Suite 204, 1233 20th St. NW, Washington, DC 20036. Phone: 202-296-9100. 100-kw visual. Antenna: 456-ft. above av. terrain, 446-ft. above ground, 456-ft. above sea level. Latitude 35° 50' 44" Longitude 75° 38' 50". Transmitter: 0.4-mi. SW of Hwys. 1168 & 345 intersection, Wanchese. Ownership: Charles M. Harker, Pres. Represented (legal): Booth, Freret & Imlay. Norfolk-Portsmouth-Newport News DMA. BPCT-950814KP.

Manteo (Ch. 4)—DanBeth Communications Inc., c/o Leventhal, Senter & Lerman, Suite 600, 2000 K St. NW, Washington, DC 20016-1809. Phone: 202-429-8970. 100-kw visual. Antenna: 1004-ft. above av. terrain, 997-ft. above ground, 1004-ft. above sea level. Latitude 36° 06' 38" Longitude 75° 50' 01". Transmitter: 0.7-mi. S of U.S. Rte. 15 & State Rte. 1112 intersection, 1.4-mi. W of Harbinger. Ownership: Glenn Holterhaus, Pres.-Secy., 100%. Norfolk-Portsmouth-Newport News DMA. BPCT-950519KE.

Manteo (Ch. 4)—Lockwood Broadcasting Inc., Box 1800, Raleigh, NC 27602. Phone: 919-839-0300. 100-kw visual. Antenna: 476-ft. above av. terrain, 466-ft. above ground, 476-ft. above sea level. Latitude 35° 50' 44" Longitude 75° 38' 50". Transmitter: WVD(FM) Tower, 0.4-mi. SE of State Rtes. 1168 & 345 intersection. Ownership: James L. Lockwood Jr., Chief Exec. Officer-Treas., 100%; David A. Hanna, Pres.; Pamela B. Lawson, Exec. V.P. Other interests: LPTV stations WPEN-LP (W68BI) & W62CN, Hampton; W51BH, Gloucester, VA. Represented (engineering): Smith & Fisher. Norfolk-Portsmouth-Newport News DMA. BPCT-950814KN.

Manteo (Ch. 4)—Lawrence F. & Margaret A. Loesch, c/o Fletcher, Heald & Hildreth, 11th Floor, 1300 N. 17th St., Rosslyn, VA 22209. Phone: 703-812-0400. Antenna: 456-ft. above av. terrain, 456-ft. above ground, 459-ft. above sea level. Latitude 35° 53' 12" Longitude 75° 39' 19". Transmitter: 0.5-mi. SE of U.S. Rte. 64 & State Rte. 345 intersection. Ownership: Lawrence F. Loesch, Gen Partner, 50%; Margaret A. Loesch, Gen. Partner, 50%. Loesch's have interest in WZBO(AM) & WERX(FM) Edenton, NC. Represented (legal): Fletcher, Heald & Hildreth. Represented (engineering): Graham Brock Inc. Norfolk-Portsmouth-Newport News DMA. BPCT-950814KL.

Manteo (Ch. 4)—Ray-D-O-Biz Inc., Box 1040, Kill Devil Hills, NC 27948. Phone: 919-480-0770. 100-kw visual. Antenna: 974-ft. above av. terrain, 958-ft. above ground, 974-ft. above sea level. Latitude 36° 07' 42" Longitude 75° 49' 39". Transmitter: 0.5-mi. E of U.S. Hwy. 15B, Mamie. Ownership: William S. Ray, Pres., 50%; Lisa D. Ray, Secy.-Treas., 50%. Ray-D-O-Biz is licensee of WODK(FM) Ahoskie, WGA(AM) Elizabeth City & WCXL(FM) Kill Devil Hills, NC. Represented (legal): Shainis & Peltzman. Norfolk-Portsmouth-Newport News DMA. BPCT-950814KH.

Oklahoma

Muskogee (Ch. 19)—KM Communications Inc., 3654 W. Jarvis Ave., Skokie, IL 60076. Phone: 708-674-9188. 1340-kw max. visual. Antenna: 1214-ft. above av. terrain, 1161-ft. above ground, 1913-ft. above sea level. Latitude 35° 46' 02" Longitude 95° 49' 50". Transmitter: 1.8-mi. N of Bald Hill, 2.3-mi. N of State Rtes. 16 & 52 intersection. Ownership: Myoung Hwa Bae, Pres.-Dir., 100%; Kevin Joel Bae, Secy. KM is the licensee of LPTV W40BR Atlanta, GA; W13BE Chicago, IL & W08BY Milwaukee, WI. Represented (legal): Irwin, Campbell & Tannenwald P.C. Represented (engineering): Cohen, Dippell & Everist P.C. Tulsa DMA. BPCT-950901KJ.

Shawnee (Ch. 30)—KM Communications, 3654 W. Jarvis Ave., Skokie, IL 60076. Phone: 708-674-0864. 795-kw max. visual. Antenna: 755-ft. above av. terrain, 725-ft. above ground, 1850-ft. above sea level. Latitude 35° 18' 18" Longitude 97° 05' 28". Transmitter: 2-mi. W of Bethel Acres. Ownership: Myoung Hwa Bae, Pres.-Dir., 100%; Kevin Joel Bae, Secy. KM is licensee of LPTV W40BR Atlanta, GA; W13BE Chicago, IL & W08BY Milwaukee, WI. Represented (legal): Irwin, Campbell & Tannenwald, P.C. Oklahoma City DMA. BPCT-950331KE.

Shawnee (Ch. 30)—Pete E. Myrl Warren III, 6200 Valeria Lane, El Paso, TX 79912. Phone: 915-581-0306. 5000-kw max. visual. Antenna: 837-ft. above av. terrain, 922-ft. above ground, 2021-ft. above sea level. Latitude 35° 16' 50" Longitude 97° 20' 14". Transmitter: 2000-ft. NW of Franklin. Ownership: Pete E. Myrl Warren III, 100%. Oklahoma City DMA. BPCT-950814KE.

Oregon

Pendleton (Ch. 11)—Communications Properties Inc., 105 Cedar Green Lane, Berkeley Heights, NJ 07922. Phone: 908-322-2186. 3.16-kw visual. Antenna: 1043-ft. above av. terrain, 180-ft. above ground, 1581-ft. above sea level. Latitude 45° 40' 58" Longitude 118° 46' 17". Transmitter: Owen Hill, approx. 1.2-mi. NE of Pendleton. Ownership: Birger J. Brinck-Lund, Pres.-Dir., 100%; Bernice Brinck-Lund, Secy.-Dir. Represented (legal): Akin, Gump, Strauss, Hauer & Feld, L.L.P. Yakima-Pasco-Richland-Kennewick DMA. BPCT-940506KG.

Pendleton (Ch. 11)—KM Communications Inc. c/o Irwin, Campbell & Tannenwald, P.C., Suite 400, 1320 18th St., Washington, DC 20036. Phone: 202-728-0400. 316-kw visual. Antenna: 1522-ft. above av. terrain, 535-ft. above ground, 4098-ft. above sea level. Latitude 45° 35' 08" Longitude 118° 34' 57". Transmitter: Cabbage Hill area, 11.75-mi. SE of Pendleton, Umatilla County. Ownership: Myoung Hwa Bae, Pres.-Dir., 100%; Kevin Joel Bae, Secy. KM is the licensee of LPTV W40BR Atlanta, GA; W13BE Chicago, IL & W08BY Milwaukee, WI. Represented (legal): Irwin, Campbell & Tannenwald, P.C. Represented (engineering): Cohen, Dippell & Everist, P.E. Yakima-Pasco-Richland-Kennewick DMA. BPCT-941021KV.

Pendleton (Ch. 11)—Uhlmann/Latshaw Bcstg. LLC, Box 419410, 1009 Central, Kansas City, MO 64141. Phone: 816-221-8200. 316-kw visual. Antenna: 1312-ft. above av. terrain, 167-ft. above ground, 4003-ft. above sea level. Latitude 45° 35' 54" Longitude 118° 31' 45". Transmitter: Emigrant Hill, approx. 1.2-mi. W of Deadman Pass. Ownership: Uhlmann Co., 50%; Latshaw Enterprises Inc., 50%. UC ownership: Paul Uhlmann

III, 30.2%; Paul Uhlmann Jr., 19.8%; John Uhlmann, 27.1%; Robert Uhlmann, 21.2%. LEI ownership: Con-Lib Holding Co., 26.4%; John Latschaw, Chmn.-Chief Exec. Officer, 56.6%; others with less than 5% each. CLHC ownership: John Latschaw, 50.2%; Elizabeth A. Reid-Scott & Constance Latschaw. Represented (legal): Dow, Lohnes & Albertson. Represented (engineering): du Treil, Lundin & Rackley Inc. Yakima-Pasco-Richland-Kennewick DMA. BPCT-941020KG.

Salem (Ch. 32)—EMI Bcstg. Inc., Box 68570, Portland, OR 97568. Phone: 503-655-1909. 5000-kw max. visual. Antenna: 1786-ft. above av. terrain, 220-ft. above ground, 4627-ft. above sea level. Latitude 45° 00' 28" Longitude 122° 20' 05". Transmitter: High Camp Lookout, 14-mi. SE of Molalla, Clackamas County. Ownership: Jeff C. Hill, Pres.-Dir., 33.3%; William L. Yde III, V.P.-Dir., 33.3%; Frank Patrick, Secy.-Treas.-Dir., 33.3%. Portland, OR DMA. BPCT-940104KF. Note: Application is mutually exclusive with renewal application of KEBN Salem, OR.

Pennsylvania

Reading (Ch. 51)—Adams Communications Corp., Suite 725, 155 N. Michigan Ave., Chicago, IL 60601. Phone: 312-819-0505. 5000-kw visual. Antenna: 502-ft. above av. terrain, 151-ft. above ground, 991-ft. above sea level. Latitude 40° 17' 15" Longitude 75° 53' 45". Transmitter: Gibraltar Hill, 0.6-mi. W of Seyfert, 0.9-mi SSE of Ridgewood, 0.8-mi. SSE. Ownership: Robert L. Haag 1994 Family L.P., 23.1%; Robert L. Haag, Pres.-Dir., 18.5%; Howard N. Gilbert, V.P.-Secy.-Dir., 11.6%; Wayne J. Fickinger, V.P.-Treas.-Dir., 11.6%; A. R. Umans, V.P.-Dir., 8.7%; Manfred Steinfeld, Dir., 8.7%; Howard N. Gilbert 1994 Family L.P., 5.8%; Milton Podolsky, 5.8%; Talmadge Hill, 3.4%; Calvin I. Leibovitz, 1.7%; Elinor Woron, 1.1%. Represented (legal): Bechtel & Cole. Represented (engineering): Sufra & Cavell Inc. Philadelphia DMA. BPCT-940630KG. Note: Application is mutually exclusive with license renewal of WTVE(TV) Reading, PA.

South Dakota

Rapid City (Ch. 21)—Kreb Christian Communications L.L.C., 110 S. Elmhurst Ave., Mount Prospect, IL 60056. Phone: 708-670-8077. 555-kw max. visual. Antenna: 397-ft. above av. terrain, 266-ft. above ground, 4035-ft. above sea level. Latitude 44° 04' 08" Longitude 103° 15' 03". Transmitter: 1625 Skyline Dr. Ownership: Kevin D. Kreb, 99%; Kent E. Mundon, 1%. Rapid City DMA. BPCT-950920KG.

Sioux Falls (Ch. 36)—Iowa Teleproduction Center Inc., 4800 Corporate Dr., West Des Moines, IA 50266. Phone: 515-225-7800. Fax: 515-221-9616. 1231-kw max. visual. Antenna: 961-ft. above av. terrain, 971-ft. above ground, 2559-ft. above sea level. Latitude 43° 41' 29" Longitude 96° 57' 43". Transmitter: SE quarter of SW quarter of Section 28, Grand Meadows Twp. Ownership: Brad Morford, Pres., 33.3%; Tony Dock, V.P., 33.3%; Todd Hyde, 33.3%. Represented (legal): Smithwick & Belendiuk, P.C. Sioux Falls-Mitchell DMA. BPCT-950317KM.

Sioux Falls (Ch. 36)—Red River Broadcast Corp., 3600 S. Westport Ave., Sioux Falls, SD 57116. Phone: 605-361-5555. 4000-kw max. visual. Antenna: 1581-ft. above av. terrain, 1528-ft. above ground, 2956-ft. above sea level. Latitude 43° 31' 19" Longitude 96° 30' 34". Transmitter: 1-mi. ESE of Rowena on Hwy. 38. Ownership: Red River Broadcast Corp., see Ownership of Commercial TV Stations. Sioux Falls-Mitchell DMA. BPCT-941227KI.

Tennessee

Knoxville (Ch. 26)—Channel 26 Ltd., 1801 Roan St. N., Johnson City, TN 37601-3113. Phone: 615-928-6042. 1232-kw max. visual. Antenna: 490-ft. above av. terrain, 177-ft. above ground, 1497-ft. above sea level. Latitude 36° 00' 08" Longitude 83° 56' 41". Transmitter: 331 Sharp's Ridge Rd. Ownership: W. Marion Palmer, Gen. & Ltd. Partner, 99%; June B. Palmer, Ltd. Partner, 1%. Knoxville DMA. BPCT-890913KG.

Knoxville (Ch. 26)—SWMM/Knoxville Corp., Suite 500, 6100 Corporate Dr., Houston, TX 77036. Phone: 713-988-3939. 5000-kw max. visual. Antenna: 1213-ft. above av. terrain, 967-ft. above ground, 2225-ft. above sea level. Latitude 36° 00' 35.90" Longitude 83° 55' 56.50". Transmitter: 0.18-mi. NE of Sharp's Ridge Memorial Park. Ownership: Southwest MultiMedia Corp., Debtor-in-Possession, Billy B. Goldberg, 81.72%; Robert L. Dudley, 12.86%; others, none with as much as 4%. Knoxville DMA. BPCT-890405KF.

†**Memphis (Ch. 14 ETV)**—Mid-South Public Communications Foundation, Box 241880, 900 Getwell Rd., Memphis, TN 38124. Phone: 901-458-2521. 3027-kw max. visual. Antenna: 1079-ft. above av. terrain, 1053-ft. above ground, 1385-ft. above sea level. Latitude 35° 09' 14" Longitude 89° 49' 18". Transmitter: 7192 Raleigh La Grange Rd. Ownership: Mid-South Public Communications Foundation. Represented (legal): Schwartz, Woods & Miller. Represented (engineering): Kessler & German Associates Inc. Memphis DMA. BPCT-950811KE.

Texas

Abilene (Ch. 15)—Cardinal Broadcasting Corp., Suite 3201, 45 Rockefeller Plaza, New York, NY 10020. Phone: 212-757-5600. 5000-kw max. visual. Antenna: 938-ft. above av. terrain, 709-ft. above ground, 2907-ft. above sea level. Latitude 32° 16' 35" Longitude 99° 35' 12". Transmitter: Approx. 6-mi. E of Farm to Market Rd. 1178; State Rte. 36

intersection E of Lytle Gap; 4.7-mi. SSW of Eula. Ownership: Cardinal Broadcasting Corp. CBC Ownership: Federal Broadcasting Corp., 100%. FBC ownership: Price Communications Corp., see Ownership of Commercial TV Stations. Represented (legal): Roberts & Eckard. Represented (engineering): Sufra & Cavell Inc. Abilene-Sweetwater DMA. BPCT-950515XK.

Abilene (Ch. 15)—Ramar Communications Inc., Box 3757, 9800 University Ave., Lubbock, TX 79452. Phone: 806-745-3434. 5000-kw max. visual. Antenna: 1329-ft. above av. terrain, 925-ft. above ground, 3406-ft. above sea level. Latitude 32° 24' 48" Longitude 100° 06' 26". Transmitter: 6-mi. SW of Merkel. Ownership: Ramar Communications Inc., see Ownership of Commercial TV Stations. Represented (legal): Mullin, Rhyne, Emmons & Topel. Abilene-Sweetwater DMA. BPCT-950515KY.

Abilene (Ch. 15)—Shamrock Holdings Inc., c/o Leventhal, Senter & Lerman, Suite 600, 2000 K St. NW, Washington, DC 20006. Phone: 202-429-8970. 2000-kw max. visual. Antenna: 853-ft. above av. terrain, 627-ft. above ground, 2828-ft. above sea level. Latitude 32° 16' 35" Longitude 99° 35' 39". Transmitter: 0.6-mi. ESE of Texas St. Rte. 35 & FM 1178 intersection, 14.2-mi. S of Abilene. Ownership: Shamrock Broadcasting Inc., see Ownership of Commercial TV Stations. Abilene-Sweetwater DMA. BPCT-950515LA.

Abilene (Ch. 15)—Star Bcstg. Inc., 6126 Holly Springs, Houston, TX 77507. Phone: 713-465-6220. 2220-kw max. visual. Antenna: 1033-ft. above av. terrain, 807-ft. above ground, 3005-ft. above sea level. Latitude 32° 16' 35" Longitude 99° 35' 12". Transmitter: 1.7-mi. NW of Dudley, Callahan County. Ownership: Dane P. Schindler, 100%. Represented (legal): Booth, Freret & Imlay. Abilene-Sweetwater DMA. BPCT-950123KW.

Arlington (Ch. 68)—Arlington 68 TV Inc., Suite 700, 675 N. Henderson, Fort Worth, TX 76107. Phone: 817-625-5581. 5000-kw max. visual, 500-kw max. aural. Antenna: 1436-ft. above av. terrain, 1241-ft. above ground, 2061-ft. above sea level. Latitude 32° 35' 22" Longitude 96° 58' 10". Transmitter: Belt Line Rd., Cedar Hill. Ownership: Jo Ann S. Reyes, Pres.; Harry Reeve, 36.96%; C. Tim Villasana, 36.96%. Represented (legal): Ward & Mendelsohn. Represented (engineering): E. Harold Munn Jr. & Associates Inc. Dallas-Fort Worth DMA. BPCT-850418KZ. Initial Decision of Administrative Law Judge Joseph P. Gonzalez 5-2-89 proposed denial. Review Board 5-14-91 proposed denial. FCC decision 12-23-92 upheld Review Board Decision.

Arlington (Ch. 68)—Charisma Bcstg. Corp., 6777 W. Kliest Blvd., Dallas, TX 75236. Phone: 214-339-6575. 5000-kw max. visual, 500-kw max. aural. Antenna: 1438-ft. above av. terrain, 1243-ft. above ground, 2063-ft. above sea level. Latitude 32° 35' 22" Longitude 96° 58' 10". Transmitter: Approx. 1.25-mi. W of Hwy. 67 on Belt Line Rd., Cedar Hill. Ownership: Non-profit corp. Walter V. Grant Jr., Pres.-Treas.; Fern Powell Grant, V.P.-Secy.; Cinnetta Moore, Asst. Secy. Represented (legal): Cohen & Berfield, P.C. Represented (engineering): R. L. Hoover. Dallas-Fort Worth DMA. BPCT-850207KG. Initial Decision of Administrative Law Judge Joseph P. Gonzalez 5-2-89 proposed denial. FCC Decision 12-23-92 upheld Review Board Decision.

Arlington (Ch. 68)—Metroplex Communications Inc., 1601 N. 29th, McAllen, TX 78501. Phone: 512-686-5454. 5000-kw max. visual, 500-kw max. aural. Antenna: 1614-ft. above av. terrain, 1425-ft. above ground, 2239-ft. above sea level. Latitude 32° 35' 07" Longitude 96° 58' 06". Transmitter: 0.3-mi. S of Belt Line Rd., Cedar Hill. Ownership: Rosario Leal, Pres.-Treas., 51%; Elizabeth Flores, V.P.-Secy., 49%. Represented (legal): Finkelstein, Thompson & Loughran. Represented (engineering): Compucon Inc. Dallas-Fort Worth DMA. BPCT-850422KP. Initial Decision of Administrative Law Judge Joseph P. Gonzalez 5-2-89 proposed denial. Review Board 5-14-91 proposed grant. FCC Decision 12-23-92 upheld Review Board Decision.

Arlington (Ch. 68)—Native American Bcstg. Co., 106 Skyline Dr., Plano, TX 75074. Phone: 214-424-6340. 5000-kw max. visual, 500-kw max. aural. Antenna: 1703-ft. above av. terrain, 1491-ft. above ground, 2324-ft. above sea level. Latitude 32° 35' 20" Longitude 96° 58' 11". Transmitter: 1.5-mi. W of Belt Line Rd. & Hwy. 67, Cedar Hill. Ownership: Sandra Carol Blevins, Gen. Partner, 20%; Crystal M. Hilliard, Ltd. Partner, 80%. Represented (legal): Haley, Bader & Potts. Represented (engineering): C. P. Crosso & Associates. Dallas-Fort Worth DMA. BPCT-850422KJ. Initial Decision of Administrative Law Judge Joseph P. Gonzalez 5-2-89 proposed denial. Review Board 5-14-91 proposed denial. FCC Decision 12-23-92 upheld Review Board Decision.

Arlington (Ch. 68)—Southwest Communications Ltd., 1473 Bar Harbor Dr., Dallas, TX 75234. Phone: 214-375-9800. 5000-kw max. visual, 500-kw max. aural. Antenna: 1375-ft. above av. terrain, 1180-ft. above ground, 2000-ft. above sea level. Latitude 32° 35' 22" Longitude 96° 58' 10". Transmitter: Belt Line Rd., 0.8-mi. W of Cedar Hill Rd., Cedar Hill. Ownership: Paula A. Wiley, Gen. Partner, 10%; David H. Wagner, Ltd. Partner, 90%. Represented (legal): Reddy, Begley, Martin & McCormick. Represented (engineering): Cohen, Dippell & Everist, P.C. Dallas-Fort Worth DMA. BPCT-850419KO. Initial Decision of Administrative Law Judge Joseph P. Gonzalez 5-2-89 proposed denial. Review Board 5-14-91 proposed denial. FCC Decision 12-23-92 upheld Review Board Decision.

Arlington (Ch. 68)—United Broadcast Group Ltd., Suite 1313, 400 S. Zang Blvd., Dallas, TX 75208. Phone: 214-941-6101. 5000-kw max. visual, 500-kw max. aural. Antenna: 1180-ft. above av. terrain, 960-ft. above ground, 1800-ft. above sea level. Latitude 32° 35' 24" Longitude 96° 58' 21". Transmitter: Belt Line Rd., 1.5-mi. W of Hwy. 67, Cedar Hill. Ownership: Dr. Ok Kyun Kim, Gen. Partner, 25%; David K. Line, Ltd. Partner, 31%; Joey Kang, Ltd. Partner, 25%; Been Fu Lee, Ltd. Partner, 19%. Represented (legal): Walker, Bordelon, Hamlin, Theriot & Hardy. Represented (engineering): du Treil, Lundin & Rackley Inc. Dallas-Fort Worth DMA. BPCT-850419KE. Initial Decision of Administrative

TV Applications—Texas

Law Judge Joseph P. Gonzalez 5-2-89 proposed denial. Review Board 5-14-91 proposed denial. FCC Decision 12-23-92 upheld Review Board Decision.

Fredericksburg (Ch. 2)—Fredericksburg Channel 2, Suite 503, 121 Interpark, San Antonio, TX 78216. Phone: 210-494-6565. 100-kw visual, 10-kw aural. Antenna: 1342-ft. above av. terrain, 1207-ft. above ground, 2988-ft. above sea level. Latitude 30° 09' 15" Longitude 98° 36' 54". Transmitter: Approx. 2.9-mi. SW of intersection of Rte. 1623 & Schumann Rd., Gillespie County. Ownership: Bob A. Roth, Gen. Partner, 20%; Billy J. McComb, Ltd. Partner, 80%. Represented (legal): Cohn & Marks. Represented (engineering): Sellmeyer Engineering. San Antonio DMA. BPCT-870212KP. Initial Decision of Administrative Law Judge Edward Luton 6-29-89 proposed denial. Review Board Decision 6-2-93 proposed grant.

Fredericksburg (Ch. 2)—Global Information Technologies Inc., Suite 2530, 111 Congress Ave., Austin, TX 78701. Studio: 111 Congress Ave., Suite 2530, Austin, TX 78701. Phone: 512-482-8111. 100-kw visual, 10-kw aural. Antenna: 575-ft. above av. terrain, 452-ft. above ground, 2435-ft. above sea level. Latitude 30° 17' 57" Longitude 98° 56' 16". Transmitter: 1.3-mi. N of Hwy. 290 W & 0.93-mi. E of Loudon Rd. Ownership: Saleem Tawil, Pres., 50%; Carmen A. Tawil, V.P. & Chief Financial Officer, 50%. Represented (legal): Cole, Raywid & Braverman. Represented (engineering): Diversified Communication Engineering Inc. San Antonio DMA. BPCT-861219KG. Initial Decision of Administrative Law Judge Edward Luton 6-29-89 proposed denial. Review Board Decision 6-2-93 proposed denial.

Fredericksburg (Ch. 2)—Stonewall Bcstg. Inc., c/o Robert N. Simmons, Box 50124, Austin, TX 78763. Phone: 512-476-5200. 100-kw visual, 10-kw aural. Antenna: 632-ft. above av. terrain, 453-ft. above ground, 2293-ft. above sea level. Latitude 30° 09' 44" Longitude 98° 40' 52". Transmitter: 5.2-mi. SSW of Stonewall. Ownership: Robert N. Simmons, Chmn. & Chief Exec. Officer; Marquis E. Whittington, V.P. & Marian R. Nixon, Secy.-Treas., 33.33% each (voting stock); 10% each (equity); Rebecca F. Lambert, non-voting stockholder. Represented (legal): Jones, Waldo, Holbrook & McDonough. Represented (engineering): Rubin, Bednarek & Associates Inc. San Antonio DMA. BPCT-870212KU. Initial Decision of Administrative Law Judge Edward Luton 6-29-89 proposed grant. Review Board Decision 6-2-93 proposed denial.

Fredericksburg (Ch. 2)—Hal S. Widsten, 3006 Charter Crest, San Antonio, TX 78230. Phone: 512-690-4252. 100-kw visual, 10-kw aural. Antenna: 1358-ft. above av. terrain, 1191-ft. above ground, 2991-ft. above sea level. Latitude 30° 08' 12.50" Longitude 98° 35' 15.00". Transmitter: 3.3-mi. S of Hye Junction. Ownership: Hal S. Widsten. Represented (engineering): Southmayd & Miller. San Antonio DMA. BPCT-870212KT. Initial Decision of Administrative Law Judge Edward Luton 6-29-89 proposed denial. Review Board Decision 6-2-93 proposed denial.

Lake Dallas (Ch. 55)—Douglas Johnson, 3101 Interlaken Rd., West Bloomfield, MI 48323. Phone: 313-683-2399; 713-974-5151. 1039-kw max. visual. Antenna: 341-ft. above av. terrain, 400-ft. above ground, 879-ft. above sea level. Latitude 32° 59' 56" Longitude 96° 55' 02". Transmitter: 0.5-mi. W of Cambridgeshire & Fox Hollow Rds., Carrollton. Ownership: Douglas Johnson. Johnson owns KNWS-TV Katy, TX, has interest in WXON(TV) Detroit, MI & has radio interests. Represented (legal): Smithwick & Belendiuk, P.C. Dallas-Fort Worth DMA. BPCT-930701KE. Note: Application is mutually exclusive with license renewal of KLD(TV) Lake Dallas, TX.

Lake Dallas (Ch. 55)—Kelley Bcstg. Co., 980 FM 1746, Woodville, TX 75979. Phone: 409-429-3679. 3500-kw max. visual. Antenna: 856-ft. above av. terrain, 771-ft. above ground, 1500-ft. above sea level. Latitude 33° 09' 23" Longitude 96° 42' 48". Transmitter: 3-mi. N of Allen, Denton County. Ownership: Gerald R. Proctor, 50%; Richard N. Evans, 50%. Represented (legal): Baraff, Koerner, Olender & Hochberg, P.C. Represented (engineering): F. W. Hannel & Associates. Dallas-Fort Worth DMA. BPCT-930630KE. Note: Application is mutually exclusive with license renewal of KLOT(TV) Lake Dallas, TX.

Snyder (Ch. 17)—Prime Time Christian Broadcasting Inc., Box 7708, Midland, TX 79708. Phone: 915-563-0420. 464-kw max. visual. Antenna: 442-ft. above av. terrain, 320-ft. above ground, 2822-ft. above sea level. Latitude 32° 46' 52" Longitude 100° 53' 52". Transmitter: 4.5-mi. NNE of Snyder. Ownership: Prime Time Christian Broadcasting Inc., see Ownership of Commercial TV Stations. Abilene-Sweetwater DMA. BPCT-950815KE.

Uvalde (Ch. 26)—T. L. Gilchrist, Box 40, HCR 70, Rio Frio, TX 78879. Phone: 210-232-5801. 550-kw max. visual. Antenna: 463-ft. above av. terrain, 177-ft. above ground, 1883-ft. above sea level. Latitude 29° 29' 01" Longitude 99° 44' 29". Transmitter: 1.6-mi. SW of U.S. Rte. 83 & Hwy. 127 intersection, 1.8-mi. WSW of Concan. Ownership: T. L. Gilchrist, 100%. San Antonio DMA. BPCT-950316KT.

Uvalde (Ch. 26)—South Texas Vision LLC, 844 Central Blvd., Brownsville, TX 78520. Phone: 210-541-6286. 1514-kw max. visual. Antenna: 1171-ft. above av. terrain, 1066-ft. above ground, 1240-ft. above sea level. Latitude 28° 58' 34" Longitude 99° 35' 28". Transmitter: Alta Vista Ranch, 0.9-mi. NE on 187 from Bateville. Ownership: Joseph A. Zavaletta. San Antonio DMA. BPCT-941221KH.

Wolfforth (Ch. 22)—Woods Communications Corp., 1 WCOV Ave., Montgomery, AL 36111. Phone: 334-288-7020. 70.3-kw max. visual. Antenna: 749-ft. above av. terrain, 750-ft. above ground, 3957-ft. above sea level. Latitude 33° 30' 08" Longitude 101° 52' 20". Transmitter: 100th & University, Lubbock. Ownership: David D. Woods, Pres., 100%; John Greenwood, Secy. Woods Communications Corp. has interest in WCOV-TV Montgomery & WDFX-TV Ozark, AL. Represented (legal): Kenkel & Associates, Lubbock DMA. BPCT-950824KL.

Utah

Logan (Ch. 12)—Uhlmann/Latshaw Bcstg. LLC, Box 419410, 1009 Central, Kansas City, MO 64141. Phone: 816-221-8200. 257-kw visual. Antenna: 2253-ft. above av. terrain, 259-ft. above ground, 7139-ft. above sea level. Latitude 41° 47' 06" Longitude 112° 13' 55". Transmitter: Cal Mountain, approx. 5.2-mi. N of intersection of Interstates 15 & 84. Ownership: Uhlmann Co., 50%; Latshaw Enterprises Inc., 50%. UC ownership: Paul Uhlmann III, 30.2%; Paul Uhlmann Jr., 19.8%; John Uhlmann, 27.1%; Robert Uhlmann, 21.2%. LEI ownership: Con-Lib Holding Co., 26.4%; John Latshaw, Chmn.-Chief Exec. Officer, 56.6%; others with less than 5% each. CLHC ownership: John Latshaw, 50.2%; Elizabeth A. Reid-Scott & Constance Latshaw. Represented (legal): Dow, Lohnes & Albertson. Represented (engineering): du Treil, Lundin & Rackley Inc. Salt Lake City DMA. BPCT-941114KF.

Logan (Ch. 12)—Valley Channel Broadcasting Inc., 1350 North 200 West, Logan, UT 84321. Phones: 801-753-5555; 801-752-5895. 275-kw visual. Antenna: 2162-ft. above av. terrain, 171-ft. above ground, 7050-ft. above sea level. Latitude 41° 47' 06" Longitude 112° 13' 55". Transmitter: Cal Mountain, 4.16-mi. W of Riverside in Box Elder County. Ownership: Earl S. Rouse, Pres., 50%; Jeffrey B. Jacobsen, V.P., 50%. Represented (legal): Irwin, Campbell & Tannenwald, P.C. Salt Lake City DMA. BPCT-950320KL.

Ogden (Ch. 24)—Beehive Broadcast Corp., Box 1450, 210 North 1000 East, St. George, UT 84771. Phone: 801-628-1000. 1170-kw max. visual. Antenna: 3927-ft. above av. terrain, 95-ft. above ground, 9134-ft. above sea level. Latitude 40° 39' 35" Longitude 112° 12' 05". Transmitter: Farnsworth Peak, 3.2-mi. SE of Lake Point. Ownership: Floyd G. Ence, Chmn., 33.3%; E. Morgan Skinner Jr., Pres., 33.3%; Lavon Randall, Secy., 33.3%. Others each have 33.3% interest in KFMD(FM) Delta, KNUC(FM) Smithfield & KNFL-AM-FM Tremonton, UT. Represented (legal): Henry E. Crawford. Salt Lake City DMA. BPCT-950814KG.

Ogden (Ch. 24)—Front Range Broadcasting Co., Box 38010, Los Angeles, CA 90038-0010. Phone: 213-469-5707. 1170-kw max. visual. Antenna: 3927-ft. above av. terrain, 110-ft. above ground, 9149-ft. above sea level. Latitude 40° 39' 35" Longitude 112° 12' 05". Transmitter: Farnsworth Peak, 3.2-mi. SE of Lake Point. Ownership: Lawrence H. Rogow. Rogow has interest in permittees of WTWB-TV Johnstown, PA & KBCB(TV) Bellingham, WA. See also Response Broadcasting Corp. & Venture Technologies Group Inc. in Ownership of LPTV Stations. Salt Lake City DMA. BPCT-950321KH.

Ogden (Ch. 24)—Kralowec Children's Family Trust, 1077 W. Morton Ave., Porterville, CA 93257. Phone: 209-781-6100. 5000-kw max. visual. Antenna: 712-ft. above av. terrain, 279-ft. above ground, 4931-ft. above sea level. Latitude 41° 15' 17" Longitude 112° 14' 13". Transmitter: Little Mountain, 6.2-mi. WSW of Warren. Ownership: Arthur C. Kralowec, Trustee, 100%. KCFT is licensee of KKAG Porterville, CA. Represented (legal): Dan J. Alpert. Represented (engineering): Suffa & Cavell Inc. Salt Lake City DMA. BPCT-950815KE.

Salt Lake City (Ch. 20)—Channel 20 Telecasters Co., Suite 204, 530 East First South, Salt Lake City, UT 84012. Phone: 202-296-5950. 1731-kw max. visual. Antenna: 3727-ft. above av. terrain, 118-ft. above ground, 8966-ft. above sea level. Latitude 40° 39' 11" Longitude 112° 12' 06". Transmitter: 0.5-mi. S of Farnsworth Peak. Ownership: Isaac Max Jaramillo. Jaramillo has interest in Alpha & Omega Communications, licensee of KOOG-TV Ogden, UT & TV Translator K46BJ Salt Lake City. Jaramillo will sell interest in Alpha & Omega Communications on grant of application. Salt Lake City DMA. BPCT-950320KK.

Salt Lake City (Ch. 20)—Hokeiko Broadcasting Co., 16500 Akron St., Pacific Palisades, CA 90272. Phone: 213-469-6596. 302-kw max. visual. Antenna: 3927-ft. above av. terrain, 110-ft. above ground, 9149-ft. above sea level. Latitude 40° 39' 35" Longitude 112° 12' 05". Transmitter: Farnsworth Peak, 3.2-mi. SE of Lake Point. Ownership: Gary A. Spire. Spire has interest in permittees of WTWB-TV Johnstown, PA & KBCB(TV) Bellingham, WA. See also Response Broadcasting Corp. & Venture Technologies Group Inc. in Ownership of LPTV Stations. Salt Lake City DMA. BPCT-950321KG.

Salt Lake City (Ch. 20)—KM Communications, Suite 400, 1320 18th St. NW, Washington, DC 20036. Phone: 202-728-0400. 1720-kw max. visual. Antenna: 3717-ft. above av. terrain, 131-ft. above ground, 9169-ft. above sea level. Latitude 40° 39' 35" Longitude 112° 12' 05". Transmitter: Farnsworth Peak, 3.2-mi. SE of Lake Point. Ownership: Myoung Hwa Bae, Pres.-Dir., 100%; Kevin Joel Bae, Secy. KM is licensee of LPTV W40BR Atlanta, GA; W13BE Chicago, IL & W08BY Milwaukee, WI. Represented (legal): Irwin, Campbell & Tannenwald, P.C. Salt Lake City DMA. BPCT-950109KE.

Virginia

†Front Royal (Ch. 42 ETV)—The Shenandoah Valley Educational TV Corp., 298 Port Republic Rd., Harrisonburg, VA 22801-3052. Phone: 703-434-5391. Fax: 703-434-7481. 142-kw max. visual, 14.2-kw aural. Antenna: 1305-ft. above av. terrain, 85-ft. above ground, 2191-ft. above sea level. Latitude 38° 57' 36" Longitude 78° 19' 52". Transmitter: 2.4-mi SE of Strasburg. Ownership: Arthur E. Albrecht, Pres. Washington, DC DMA. BPET-880120KM.

†Hampton (Ch. 55 ETV)—Hampton University, 607 Orchard Rd., Hampton, VA 23668. Phone: 804-727-5726. Fax: 804-727-5084. 1000-kw max. visual, horizontal. Antenna: 472-ft. above av. terrain, 466-ft. above ground, 472-ft. above sea level. Latitude 37° 01'

02° Longitude 76° 20' 11". Transmitter: 0.6-mi. from Kecoughton, at 249.6°. Principals: Dr. William R. Harvey, Pres.; Lucius C. Wyatt, V.P.; Sylvia W. Rose, Secy. Represented (engineering): Owl Engineering Inc. Norfolk-Portsmouth-Newport News DMA. BPET-920203KE.

Wisconsin

Crandon (Ch. 4)—Scanlan Television Inc., 201 E. Front St., Traverse City, MI 49684. Phone: 616-946-2900. 100-kw visual. Antenna: 1801-ft. above av. terrain, 1647-ft. above ground, 3428-ft. above sea level. Latitude 45° 22' 06" Longitude 89° 16' 55". Transmitter: SE quarter of Section 6, Upham Twp., 4.3-mi. SW of Summit Lake. Ownership: Scanlan Communications Inc., see Ownership of Commercial TV Stations. Represented (legal): Latham & Watkins. Represented (engineering): Munn & Associates. Wausau-Rhinelanders DMA. BPCT-950915KI.

Eagle River (Ch. 34)—Northwoods Educational TV Assn., Box 1952, Eagle River, WI 54521. Phone: 414-687-0722. Proposed power: 2000-kw max. visual. Antenna: 1092-ft. above av. terrain, 1037-ft. above ground, 2717-ft. above sea level. Latitude 45° 46' 30" Longitude 89° 14' 55". Ownership: Lyle Robert Evans, Pres., 75%; James L. Tomlin, Secy., 25%. L.R. Evans owns 90% of permittee for Ch. 52 Mayville, WI & has radio interests. Wausau-Rhinelanders DMA. BPCT-950912KE.

Wyoming

Casper (Ch. 13)—Uhlmann/Latshaw Bcstg. LLC, Box 419410, 1009 Central, Kansas City, KS 64141. Phone: 816-221-8200. 316-kw max. visual. Antenna: 1260-ft. above av. terrain, 961-ft. above ground, 6575-ft. above sea level. Latitude 43° 16' 33" Longitude 106° 14' 25". Transmitter: 2.1-mi. E of U.S. Rte. 87, 9.6-mi. SSE of Midwest. Ownership: Uhlmann Co., 50%; Latshaw Enterprises Inc., 50%. UC ownership: Paul Uhlmann III, 30.2%; Paul Uhlmann Jr., 19.8%; John Uhlmann, 27.1%; Robert Uhlmann, 21.2%. LEI ownership: Con-Lib Holding Co., 26.4%; John Latshaw, Chmn.-Chief Exec. Officer, 56.6%; others with less than 5% each. CLHC ownership: John Latshaw, 50.2%; Elizabeth A. Reid-Scott & Constance Latshaw. Represented (legal): Dow, Lohnes & Albertson. Casper-Riverton DMA. BPCT-950131KF.

Jackson (Ch. 11)—Grand Teton TV c/o Fletcher, Heald & Hildreth, 11th Floor, 1300 N. 17th St., Rosslyn, VA 22209. Phone: 703-812-0400. 316-kw visual. Antenna: 1074-ft. above av. terrain, 162-ft. above ground, 8142-ft. above sea level. Latitude 43° 27' 40" Longitude 110° 45' 09". Transmitter: Snow King Mountain, 1.2-mi. SSE of Jackson. Ownership: Sonia Adler, Pres.-Secy., 90%; Warren Adler, V.P.-Treas., 10%. Represented (legal): Fletcher, Heald & Hildreth. Represented (engineering): Smith & Fisher. Salt Lake City DMA. BPCT-950320KF.

Jackson (Ch. 11)—KM Communications c/o Irwin, Campbell & Tannenwald, P.C., Suite 400, 1320 18th St. NW, Washington, DC 20036. Phone: 202-728-0400. 316-kw visual. Antenna: 1037-ft. above av. terrain, 144-ft. above ground, 8123-ft. above sea level. Latitude 43° 27' 40" Longitude 110° 45' 09". Transmitter: 1.3-mi. S of Jackson. Ownership: Myoung Hwa Bae, Pres.-Dir., 100%; Kevin Joel Bae, Secy. KM is the licensee of W40BR Atlanta, GA; W13BE Chicago, IL & W08BY Milwaukee, WI. Represented (legal): Irwin, Campbell & Tannenwald, P.C. Salt Lake City DMA. BPCT-950317KF.

Jackson (Ch. 11)—M. Peter Iacobelli, 340 Moulton Loop Rd., Jackson, WY 83001. Phone: 307-734-0375. 316-kw visual. Antenna: 1079-ft. above av. terrain, 161-ft. above ground, 8143-ft. above sea level. Latitude 43° 27' 40" Longitude 110° 45' 09". Transmitter: Snow King Mountain E., 0.8-mi. S of Jackson. Ownership: M. Peter Iacobelli, 100%. Represented (legal) Pepper & Corazzini. Salt Lake City DMA. BPCT-950317KE.

Jackson (Ch. 11)—Uhlmann/Latshaw Bcstg. LLC, Box 419410, Kansas City, MO 64141. Phone: 816-221-8200. 316-kw visual. Antenna: 1060-ft. above av. terrain, 157-ft. above ground, 8136-ft. above sea level. Latitude 43° 27' 40" Longitude 110° 45' 09". Transmitter: Snow King Mountain, 2-mi. SE of junction of U.S. Rtes. 189 & 22. Ownership: Uhlmann Co., 50%; Latshaw Enterprises Inc., 50%. UC ownership: Paul Uhlmann III, 30.2%; Paul Uhlmann Jr., 19.8%; John Uhlmann, 27.1%; Robert Uhlmann, 21.2%. LEI ownership: Con-Lib Holding Co., 26.4%; John Latshaw, Chmn.-Chief Exec. Officer, 56.6%; others with less than 5% each. CLHC ownership: John Latshaw, 50.2%; Elizabeth A. Reid-Scott & Constance Latshaw. Represented (legal): Dow, Lohnes & Albertson. Represented (engineering): du Treil, Lundin & Rackley Inc. Salt Lake City DMA. BPCT-941107KI.

†**Laramie (Ch. 8 ETV)**—Central Wyoming College, 2660 Peck Ave., Riverton, WY 82501. Phone: 307-856-9291. 316-kw visual. Antenna: 1168-ft. above av. terrain, 236-ft. above ground, 9053-ft. above sea level. Latitude 41° 18' 36" Longitude 105° 27' 17". Transmitter: Pilot Hill Communications site, 12-ft. due N of Telephone Spring. Officers: Dr. Joanne McFarland, Pres.; Gregory Ray, Gen. Mgr.; Ruby Calvert, Programming Dir.; Roger Hicks, Engineering Dir. KCWC-TV, Lander-Riverton, WY. Represented (legal): Fletcher, Heald & Hildreth. Represented (engineering): Hatfield & Dawson. Denver DMA. BPET-921210KE.

Sheridan (Ch. 9)—S.J.L. of Montana Assoc. L.P., 3203 3rd Ave. N, Billings, MT 59101. Phone: 406-252-5611. 1.78-kw max. visual. Antenna: 954-ft. above av. terrain, 121-ft. above ground, 7799-ft. above sea level. Latitude 44° 37' 20" Longitude 107° 06' 55". Transmitter: Red Grade Hill, 7.3-mi. SW of Big Horn. See S.J.L. Broadcast Management Corp. in Ownership of Commercial TV Stations. Represented (legal): Hogan & Hartson. Represented (engineering): Hammitt & Edison Inc. Rapid City DMA. BPCT-891030KN.

Puerto Rico

Mayaguez (Ch. 16)—Signal Broadcasting, Box 980, Quebradillas, PR 00678. Phone: 809-895-2725. 9.5-kw max. visual. Antenna: 1108-ft. above av. terrain, 115-ft. above ground, 1263-ft. above sea level. Latitude 18° 18' 51" Longitude 67° 11' 24". Transmitter: Rd. 115, R412, Km 5.5. Ownership: Jose J. Arzuaga, 51%; Juan G. Padin, 49%. BPCT-920102KE.

†**San Juan (Ch. 60 ETV)**—Community Radio Systems, Box 980, Quebradillas, PR 00678. Phone: 809-895-2725. Fax: 809-895-4198. 46.24-kw max. visual. Horizontally Polarized. Antenna: 755-ft. above av. terrain, 100-ft. above ground, 3594-ft. above sea level. Latitude 18° 18' 36" Longitude 65° 47' 41". Transmitter: El Yunque Peak, 9-mi. W of Fajardo. Ownership: Jose J. Arzuaga, 50%; Gregorio Padin, 50%; Eligio Padin, Secy.; Ruben Reyes & William Padin, Members. BPET-930701KF.

Ownership of Commercial Television Stations

Comprises all persons or companies which have interest in commercial television stations. Ownership of all stations is assumed to be 100% unless otherwise noted.

ABILENE RADIO & TELEVISION CO.

Box 178
Abilene, TX 79604
Phone: 915-692-4242
Officers:
Gary Ackers, Pres.
William L. Andrews, V.P.
Jack Andrews, Secy.-Treas.
Ken Knox, Asst. Secy.-Treas.
Ownership: Bill Andrews, 33.33%; Christine A. Cagle Testamentary Trust, 24.16%; Larry Ackers Trust, 16.6%; Bank One Texas N.A., Trustee for Carol Cagle, 9.17%; Gary Ackers, 8.34%; Brandon Ackers Trust, 4.17%; Glen Ackers Trust, 4.17%.
TV Stations (2):
Texas: KRBC-TV, Abilene; KACB-TV, San Angelo.

ABRY COMMUNICATIONS

18 Newbury St.
Boston, MA 02116
Phone: 617-859-2959
Fax: 617-859-7205
Ownership: Royce Yudkoff, Principal.
Represented (legal): Kirkland & Ellis.
TV Stations (2):
Missouri: KSMO-TV, Kansas City.
Ohio: WSTR-TV, Cincinnati.

ACE TV INC.

417 S. Adams St.
Green Bay, WI 54301
Phone: 414-437-8191
Officers:
Carl J. Martin, Pres.
Shirley Martin, Secy.
Ownership: Carl J. Martin.
TV Stations (1):
Wisconsin: WACY, Appleton.

ACKERLEY COMMUNICATIONS INC.

800 5th Ave.
Suite 3770
Seattle, WA 98104
Phone: 206-624-2888
Fax: 206-623-7853
Officers:
Barry A. Ackerley, Chmn. & Chief Exec. Officer
William H. Ackerley, Pres. & Chief Operating Officer
Denis M. Curley, Secy.-Treas. & Chief Financial Officer
Ownership: Barry A. Ackerley, controlling interest; remainder publicly held.
Represented (legal): Rubin, Winston, Diercks, Harris & Cooke.
TV Stations (5):
California: KGET, Bakersfield; KCBA, Salinas-Monterey.
Colorado: KKTU, Colorado Springs-Pueblo.
New York: WIXT, Syracuse.
Washington: KVOS-TV, Bellingham.
Other Holdings:
Outdoor advertising; airport advertising; Seattle Supersonics, professional basketball team.

ACT III BROADCASTING INC.

110 E. 59th St.
Suite 500

New York, NY 10022
Phone: 212-909-0560
Officers:
Hal Gaba, Chmn.
Richard Ballinger, Pres.
John F. De Lorenzo, Exec. V.P. & Chief Financial Officer
Branch Office:
1999 Ave. of the Stars
Suite 500
Los Angeles, CA 90067
Phone: 213-553-3536
Ownership: Act III Communications Holdings Inc. L.P., 46.2%; Trust Company of the West, 10.3%; G. M. Management, 13.6%; Institutional investors & management, 19.42%. ATCH ownership: Norman Lear.
TV Stations (8):
New York: WUTV, Buffalo; WUHF, Rochester.
North Carolina: WXLV-TV, Winston-Salem-Greensboro-High Point.
Ohio: WRGT-TV, Dayton.
South Carolina: WTAT-TV, Charleston.
Tennessee: WZTV, Nashville.
Virginia: WRLH-TV, Richmond.
West Virginia: WVAH-TV, Charleston-Huntington.
Note: Sale of stations to ABRY Communications pends.

ADELL BROADCASTING CORP.

22590 Fifteen Mile Rd.
Mount Clemens, MI 48043
Phone: 313-790-3838
Officers:
Franklin Z. Adell, Pres.
D. Sharron Adell, Secy.-Treas.
R. A. Riley, Dir.
Ownership: Franklin Z. Adell, 90%; George E. White Estate, 5%; R. A. Riley, 5%.
TV Stations (1):
Michigan: WADL, Mount Clemens-Detroit.

AERCO BROADCASTING CORP.

218 Almirante Pinzon
Hato Rey, PR 00918
Phones: 809-765-1501; 809-765-8700
Ownership: Angel E. Roman, Pres.
TV Stations (1):
Puerto Rico: WRWR-TV, San Juan.

AGAPE CHURCH INC.

701 Napa Valley Dr.
Little Rock, AR 72221
Phone: 501-223-2525
Fax: 501-221-3837
Officers:
H. L. Caldwell II, Pres.
Randy Wright, Chief Operating Officer
Jeanne F. Caldwell, V.P.
Mary S. Keleman, Secy.-Treas.
Ownership: H. L. Caldwell II, 25%; Jeanne F. Caldwell, 25%; Mary S. Keleman, 25%; Terry Nance, 25%.
Represented (legal): Gardner, Carton & Douglas.
TV Stations (3):
Arkansas: KVTH, Hot Springs; CP, Jonesboro; KVTN, Pine Bluff.

ALL AMERICAN NETWORK INC.

250 W. Arrow Hwy.
San Dimas, CA 91773-3342

Phone: 909-599-9499
Fax: 909-599-1086
Officers:
Cruz S. Arguinizon, Pres.
Nicky Cruz, V.P.
John B. Casoria Jr., Secy.-Treas.
TV Stations (5):
Alabama: WTJP, Gadsden.
Illinois: WWTD-TV, La Salle.
Missouri: KTAJ, St. Joseph.
New Mexico: KNAT, Albuquerque.
Oklahoma: KDOR, Bartlesville.
TV Translators:
Alabama: W51BY, Birmingham; W22BF, Decatur; W57BV, Florence; W67CD, Huntsville; W46BU, Tuscaloosa.
Illinois: W41BO, Peoria; W52BI, Sterling-Dixon.
Other Holdings:
LPTV.

ALLBRITTON COMMUNICATIONS COMPANY

800 17th St. NW
Suite 301
Washington, DC 20006
Phone: 202-789-2130
Fax: 202-822-6749
Officers:
Joe L. Allbritton, Chmn.
Lawrence I. Hebert, Vice Chmn. & Pres.
Robert L. Allbritton, Exec. V.P. & Chief Operating Officer
Frederick Ryan, Vice Chmn. & Sr. V.P.
Jerald N. Frit, V.P., Legal & Strategic Affairs & Gen. Counsel
Virginia L. White, Secy.-Treas.
Nancy O'Connor, Deputy Gen. Counsel
Ray Grimes, Dir., Cable Enterprises
Ownership: Joe L. Allbritton.
Represented (legal): Hogan & Hartson.
TV Stations (5):
Arkansas: KATV, Little Rock.
District of Columbia: WJLA-TV, Washington.
Oklahoma: KTUL, Tulsa.
South Carolina: WCIV, Charleston.
Virginia: WSET-TV, Lynchburg.
Other Holdings:
Cable news channel.
Newspapers:
Massachusetts: The Westfield Evening News (published by Allbritton affiliate Westfield News Advertiser Inc.).
Washington: Wallace Pennysaver, Westfield.

THE ALLEN BROADCASTING CORP.

Penthouse One
1188 Bishop St.
Honolulu, HI 96813
Phone: 808-521-8066
Fax: 808-521-5233
Officers:
Kea Sung Chung, Chmn.-Pres.
Ok Soon Chung, V.P.-Treas.
Jaeh Hoon Chung, Engineering Dir. & Secy.
Branch Offices:
6430 Sunset Blvd.
Los Angeles, CA 90028
Phone: 213-465-1100
Han Shin Bldg. 602
136-1 Mapo-Ku, Mapo Dong
Seoul, Korea

Ownership: Kea Sung Chung, 60%; Jaeh Hoon Chung, 15%; June Ho Chung, 10%; Ok Soon Chung, 10%; Yun Hee Chung, 5%.
TV Stations (1):
Hawaii: K8FD, Honolulu.

ALLIED COMMUNICATIONS CO. INC.

230 Donaldson St.
Fayetteville, NC 28301
Phone: 910-323-4040
Fax: 910-323-3924
Officers:
Robert P. Holding III, Pres.
R. E. Carter Wrenn, Secy.
Ownership: Robert P. Holding III, 33.33%; R. E. Carter Wrenn, 33.33%; Thomas F. Ellis, 33.33%.
TV Stations (1):
North Carolina: WKFT, Fayetteville.

AMBASSADOR MEDIA CORP.

425 E. Center
Pocatello, ID 83201
Phone: 208-232-6666
Fax: 208-233-6678
Officers:
William L. Armstrong III, Pres. & Chief Exec. Officer
Harry P. Neuhardt, Chief Operating Officer
Ellen M. Armstrong, Secy.-Treas.
Ownership: Ellen M. Armstrong, 50%; William L. Armstrong, 50%.
Represented (legal): Drinker Biddle & Reath.
TV Stations (3):
Idaho: KPVI, Pocatello-Blackfoot-Idaho Falls; KKVI, Twin Falls.
Wyoming: KJVI, Jackson.
TV Translators:
Idaho: K05HQ, Ashton; K63BX, Burley & Rupert area; K07VI, Challis; W13BZ, Paul; K13UF, Rexburg & St. Anthony; K51AU, Twin Falls & Jerome.
Other Holdings:
LPTV.
Note: Sale of stations to Sunbelt Bcstg. pends.

AMERICAN CHRISTIAN TELEVISION SERVICES INC.

1844 Baty Rd.
Lima, OH 45807
Phone: 419-339-4444
Officers:
Robert Placie, Chmn. & Chief Exec. Officer
Joe Wassink, Chief Financial Officer
James Reynolds, Secy.-Treas.
Ownership: Gary Adams, Robert Placie, Paul Moyer, Lauren Bostick, James Gadd, Dave Granger, Cindy Tenwalde, John White & Jim Reynold, 10% each.
Represented (legal): Wiley, Rein & Fielding.
TV Stations (1):
Ohio: WTLW, Lima.

AMERICAN COMMUNICATIONS & TELEVISION INC.

Box 21569
Sarasota, FL 34276-4569
Phone: 813-365-0645
Fax: 813-365-3700
Officers:
Coy G. Eklund, Chmn. & Chief Exec. Officer

Peter W. McTigue, Pres.
Robert H. Stark, Exec. V.P.
Karen S. Reynolds, V.P., Corp. Administration

Ownership: Trivest Financial Services Corp., 61%; Harvey M. Budd, 5.8%; Mark Kane Goldstein, 5%; remainder publicly held. TFSC ownership: Coy Eklund, Chmn., Chief Exec. Officer, Treas. & Asst. Secy., 13.5%; Peter W. McTigue, Pres. & Chief Operating Officer, 5%; Robert Hendrickson, V.P., 1%; F. Burton Cassity, V.P., less than 1%; Gilbert Reich, V.P., less than 1%; William Miller, Dir., 4%; Ernest J. Sabato, Dir., 4%; Herbert Hurwitz, Dir., 3.5%; James H. Meyer, Dir., 3.5%; Sandra Hardy, Dir., less than 1%. Trivest has interests in American Uplinks Inc. & National Mobile Telephone Corp. Sandra Hardy is also an officer, director and shareholder of Calkins Newspapers. Harvey Budd has interest in permittee of WGFL, Ch. 53, High Springs, FL.

Represented (legal): Bechtel & Cole, Chartered.

TV Stations (1):
South Carolina: WTGS, Hardeeville.

AMERICAN FAMILY CORP.(AFLAC)

1932 Wynnton Rd.
Columbus, GA 31999
Phone: 404-323-3431
Officers:
Paul Amos, Chmn.
Daniel P. Amos, Vice Chmn. & Chief Exec. Officer

Leroy Paul, Pres., Broadcast Group
C. Wayne Daugherty, Exec. V.P., Broadcast Group

Howard Meagle, Pres., Southern Div.
Jim Waterbury, Pres., Blackhawk Div. & Gen. Mgr., KWWL

Dennis Stinkard, V.P., Controller
Frank Hardman, Dir. of Engineering
Represented (legal): Sidley & Austin.

TV Stations (7):
Alabama: WAFF, Huntsville-Decatur.
Georgia: WTVM, Columbus; WTOG-TV, Savannah.

Iowa: KWWL, Waterloo-Cedar Rapids.
Louisiana: WAFB, Baton Rouge.
Missouri: KFVS-TV, Cape Girardeau.
North Carolina: WITN-TV, Washington-Greenville-New Bern.

ANTILLES BROADCASTING CORP.

Box 8 ABC
Sunny Isle Shopping Center
St. Croix, VI 00823
Phone: 809-778-5008
Fax: 809-778-5011
Officers:
Barakat Saleh, Chmn. & Chief Exec. Officer
Roberta Handschuh, Chief Financial Officer
Ownership: Barakat Saleh, 57%; Len Gawrych, 43%.

Represented (legal): Harold McCombs.
TV Stations (1):
Virgin Islands: WSVI, Christiansted.

ARGYLE TELEVISION INC.

200 Concord Plaza Dr.
Suite 700
San Antonio, TX 78216-6941
Phone: 210-828-1700
Fax: 210-828-7300
Officers:
Bob Marbut, Chmn. & Chief Exec. Officer
E. Blake Byrne, Pres. & Chief Operating Officer
Ibra Morales, Exec. V.P.
Harry Hawks, Secy.-Treas. & Chief Financial Officer

TV Stations (7):
Hawaii: KHVO, Hilo; KITV, Honolulu; KMAU, Wailuku.
Michigan: WZZM-TV, Grand Rapids.
Mississippi: WAPT, Jackson.
New York: WGRZ-TV, Buffalo.
Rhode Island: WNAC-TV, Providence.

ASHLING BROADCAST GROUP INC.

Box 16028
Panama City, FL 32406-6028
Phone: 904-784-0028
Fax: 904-784-1773
Street Address:
Fox Television Center
637 Luverne Ave.
Panama City, FL 32401
Officers:
Elizabeth Wilde Mooney, Pres. & Chief Exec. Officer
Michael T. Harding, Exec. V.P. & Chief Operating Officer
Lee Flynn, Mktg. Mgr.
Ownership: Edward W. Gibbons, 70%; Elizabeth W. Mooney, 30%.
Represented (legal): Fisher Wayland Cooper Leader & Zaragoza L.L.P.
TV Stations (1):
Florida: WPGX, Panama City.

ASOCIACION EVANGELISTICA CRISTO VIENE INC.

Box 949
Camuy, PR 00627
Phone: 809-898-5120
Fax: 809-898-0529
Officer:
Jose J. Avila, Pres.
Ownership: Tito Apiles, 25%; Jose J. Avila, 25%; Edwin Tavarez, 25%; Vincente Vales, 25%.
Represented (legal): Mitchell, Boyer & Associates.
TV Stations (1):
Puerto Rico: WCCV-TV, Arecibo.

ASSOCIATED CHRISTIAN TELEVISION SYSTEM INC.

4520 Parkbreeze Court
Orlando, FL 32808
Phone: 407-297-0155
Officers:
Claud Bowers, Pres. & Chief Exec. Officer
P. B. Howell Jr., V.P.
Freeda Bowers, Secy.-Treas.
Branch Office:
123 Ridgeland Rd.
Tallahassee, FL 32312
Phone: 904-385-1700
Ownership: Non-profit organization.
Represented (legal): Baraff, Koemer, Olender & Hochberg, P.C.
TV Stations (1):
Florida: WACX, Leesburg-Orlando.
Other Holdings:
LPTV.

ATLANTIC MEDIA GROUP

Box 736
Myrtle Beach, SC 29578
Phone: 803-448-8125
Ownership: Lenoir C. Sturkie, Pres., 60%; Albert D. Ervin, V.P., 40%.
Represented (legal): Haley, Bader & Potts.
TV Stations (1):
South Carolina: WWMB, Florence.

BAHAKEL COMMUNICATIONS LTD.

Box 32488
Charlotte, NC 28232
Phone: 704-372-4434
Fax: 704-335-9904
Officers:
Cy N. Bahakel, Pres.

Lorraine Lancaster, Sr. V.P.
Beverly Poston, Exec. V.P.
Ownership: Cy N. Bahakel.
TV Stations (8):
Alabama: WAKA, Selma-Montgomery.
Illinois: WRSP-TV, Springfield; WCCU, Urbana.
Indiana: WBAK-TV, Terre Haute.
Mississippi: WABG-TV, Greenwood-Greenville.
North Carolina: WCCB, Charlotte.
South Carolina: WOLO-TV, Columbia.
Tennessee: WBBJ-TV, Jackson.
Radio Stations:
Colorado: KILQ(FM), Colorado Springs.
Iowa: KXEL(AM) & KOKZ(FM), Waterloo-Cedar Rapids.
Mississippi: WABG(AM), Greenwood-Greenville.
North Carolina: WPET(AM) & WKSI(FM), Greensboro.
Tennessee: WDDO-AM-FM, Chattanooga.
Other Holdings:
Cable.

BAYAMON CHRISTIAN NETWORK

Box 50615
Levittown Station
Toa Baya, PR 00620
Phone: 809-795-8181
Officers:
Wilfredo Diaz, Pres.
David Perez, V.P.
Luciano Rodriguez, Secy.
Ownership: Wilfredo Diaz, 33.33%; David Perez, 33.33%; Luciano Rodriguez, 33.33%.
TV Stations (1):
Puerto Rico: WDWL, Bayamon.

BEACH 43 CORP.

1299 Pennsylvania Ave. NW
Washington, DC 20004
Phone: 202-824-0970
Ownership: Walter F. Ulloa, Pres.-Treas., 51%; Paul A. Zevnik, 49%.
TV Stations (1):
Virginia: WWBT, Virginia Beach.
Other Holdings:
Ulloa has interest in Costa de Oro Television Inc.
LPTV.

BEACH TV PROPERTIES INC.

8317 Front Beach Rd.
Suite 23
Panama City, FL 32407
Phone: 904-234-2773
Ownership: Jud Colley, Pres., 50%; Tonita Davis, Secy.-Treas., 50%.
TV Stations (1):
Florida: WPCT, Panama City Beach.
Other Holdings:
LPTV.

BELIEVER'S BROADCASTING CORP.

Box 3112
Quincy, IL 62301
Phone: 217-228-1275
Officers:
Carl Geisendorfer, Pres.
Mary Geisendorfer, V.P.
Harley Smith, Secy.
TV Stations (1):
Illinois: WTJR, Quincy.

A. H. BELO CORP.

Communications Center
Box 655237
Dallas, TX 75265
Phone: 214-977-8267
Officers:
Robert Decherd, Chmn., Pres. & Chief Exec. Officer

Ward L. Huey, Vice Chmn. & Pres., Broadcast Division
Michael D. Perry, Chief Financial Officer
James Moroney III, Exec. V.P., Television Station Group, Broadcast Division
Kenneth Hatch, Sr. V.P., Broadcast Division
Lee Salzberger, V.P., Administration, Broadcast Division
Michael Grant, Pres. & Gen. Mgr., Belo Productions Inc.
Ownership: Publicly held.
Represented (legal): Dow, Lohnes & Albertson.
TV Stations (7):
California: KXTV, Sacramento-Stockton.
Louisiana: WWL-TV, New Orleans.
Oklahoma: KOTV, Tulsa.
Texas: WFAA-TV, Dallas; KHDU-TV, Houston.
Virginia: WVEC-TV, Hampton-Norfolk.
Washington: KIRO-TV, Seattle.
Newspapers:
Texas: Dallas-Fort Worth Suburban Newspapers, publishers of 7 community newspapers; Dallas Morning News, wholly owned subsidiary of A. H. Belo Corp.
Other Holdings:
Texas Almanac (biennially).

BENEDEK BROADCASTING CO. LLC

985 5th Ave.
No. 23B
New York, NY 10021
Phones: 212-744-2333; 815-987-5350
Officers:
A. Richard Benedek, Chmn. & Chief Exec. Officer
K. James Yager, Pres. & Chief Operating Officer
Ronald L. Lindwall, Sr. V.P., Finance
Clyde Payne, Divisional V.P.
Ownership: A. Richard Benedek.
Represented (legal): Covington & Burling.
TV Stations (10):
Alabama: WTVY, Dothan.
Illinois: WIFR, Freeport-Rockford.
Kentucky: WBKO, Bowling Green.
Minnesota: KDLH, Duluth, MN-Superior, WI.
Mississippi: WTDK-TV, Meridian.
Missouri: KHQA-TV, Hannibal, MO-Quincy, IL.
Ohio: WYTV, Youngstown.
Virgin Islands: WBNB-TV, Charlotte Amalie (off-air, sale pends).
Virginia: WHSV-TV, Harrisonburg.
West Virginia: WTAP-TV, Parkersburg, WV-Marietta, OH.

BETTER COMMUNICATIONS INC.

1215 Cole St.
St. Louis, MO 63106
Phone: 314-259-5700
Fax: 314-259-5709
Officers:
Barry Baker, Chief Exec. Officer
Larry D. Marcus, Chief Financial Officer
Ownership: Barry Baker, 80%; Larry D. Marcus, 20%. Barry Baker owns 5% of WIBV (AM), Belleville, IL.
Represented (legal): Dow, Lohnes & Albertson; Suelthaus & Kaplan (St. Louis, MO).
TV Stations:
California: KOVR, Stockton-Sacramento.
Indiana: WTTV, Bloomington-Indianapolis; WTTK, Kokomo.
Iowa: KDSM-TV, Des Moines.
Missouri: KDNL-TV, St. Louis
Ohio: WSYX, Columbus.
South Carolina: WFBC-TV, Anderson; WLOS, Greenville-Spartanburg, SC & Asheville, NC.
Texas: KABB, San Antonio.
Radio Stations:
California: KBLA(AM), Santa Monica.
Louisiana: KMEZ(FM), Belle Chasse; WLMG (FM), WMSB(AM) & WWL(AM), New Orleans.

TV Station Owners

Missouri: WVRV-FM, St. Louis; KPNT(FM), Ste. Genevieve.
New York: WBEN(AM), WMJQ(FM) & WWKB (AM), Buffalo; WKSE(FM), Niagara Falls.
Pennsylvania: WGBI(AM) & WGGY(FM), Scranton; WILK(AM) & WKRZ-FM, Wilkes-Barre.
South Carolina: WFBC-AM-FM, Greenville; WORD(AM), Spartanburg.
Tennessee: WOGY-FM, Germantown; WJCE (AM) & WRVR-FM, Memphis; WJCE-FM & WLAC-AM-FM, Nashville.

BHC COMMUNICATIONS INC.

767 5th Ave.
46th Floor
New York, NY 10153
Phone: 212-421-0200
Fax: 212-935-8462
Officers:
Herbert J. Siegel, Pres.
John C. Siegel, Sr. V.P.
William D. Siegel, Sr. V.P.
Brian C. Kelly, Gen. Counsel & Secy.
Joelen Merkel, V.P. & Treas.
Ownership: Chris-Craft Industries Inc. (see listing), 95.2%. Chris-Craft is also majority owner of United Television Inc. (see listing).
TV Stations (1):
New York: WWOR-TV, New York, NY-Secaucus, NJ.
Other Holdings:
United Paramount Network.

BIG HORN COMMUNICATIONS INC.

Box 23309
Billings, MT 59102
Phone: 406-652-4743
Officers:
Thomas Hendricks, Pres.
Ray Moser, V.P.
Martha R. Creath, Secy.
David Loxtercamp, Treas.
James R. Michal, Asst. Treas.
Ownership: Calvin Cafritz, 23.88%; David E. Loxtercamp, 23.78%; Martha R. Creath, 17.85%; Daniel W. Coon Estate, 12.97%; Ronald L. Korn, 8.29%; Alan Swendiman, 1.47%; James R. Michal, 1.19%.
TV Stations (1):
Montana: KSVI, Billings.
Radio Stations:
Wyoming: KZMQ-AM-FM, Greybull.
TV Translators:
Montana: K43DU, Butte; K33EA, Columbus; K16DZ, Hardin; K17AD, Lewistown; K46DM, Livingston.
Other Holdings:
LPTV.

BIG SKY BROADCASTING L.P.

Box 6125
Helena, MT 59604
Phone: 406-443-5050
Fax: 406-442-5106
Officers:
John Radeck, Pres.
Monica Winfield, Chief Financial Officer
Ownership: Radeck Bcstg. Inc., Gen. Partner, 50%; Kenneth L. Bazzie, Ltd. Partner, 16.6%; Harold E. Gebler, Ltd. Partner, 8.33%; Alma Sanders, Ltd. Partner, 1.67%; Ann Williams, Ltd. Partner, 1.67%; William M. Shaw, Ltd. Partner, 0.83%; remainder undisclosed. RBL ownership: John A. Radeck, Pres. & Chief Exec. Officer, 50%; William H. Sanders, Secy.-Treas., 50%. Bazzie has interest in WBTR (FM) Carrollton, GA; WAXU(AM) & WTKT (FM) Georgetown, KY. J. A. Radeck & W. H. Sanders & K. L. Bazzie have interest in licensee of KSWT(TV) Yuma, AZ.
Represented (legal): Bryan Cave.

TV Stations (1):
Montana: KTVH, Helena.

BLACKSTAR COMMUNICATIONS

1765 N St. NW
Suite 100
Washington, DC 20036
Phone: 202-463-8040
Officers:
John E. Oxendine, Chmn.-Pres. & Chief Exec. Officer
Wesley Williams Jr., Vice Chmn.
Ownership: John E. Oxendine, 75%; Wesley Williams Jr., 18.75%; Victor Brown, 6.25%.
Represented (legal): Verner, Lipfert, Bernhard, McPherson & Hand.
TV Stations (3):
Florida: WBSF, Melbourne-Orlando.
Michigan: WBSX, Ann Arbor.
Oregon: KBSP-TV, Salem.

BLADE COMMUNICATIONS INC.

5566 Southwyck Blvd.
Toledo, OH 43614
Phones: 419-866-5802; 419-866-7265
Fax: 419-866-7074
Officers:
William Block, Chmn.
Allan Block, Vice Chmn.
David Huey, Pres.
John R. Block, Exec. V.P.
Gary J. Blair, V.P.-Treas.
Fritz Byers, Secy.
Bradley Metferd, Treas.
Ownership: William Block & William Block Jr., trustees, 50% jointly; Allan Block, John R. Block & William Block, trustees, 50% jointly.
Represented (legal): Wiley, Rein & Fielding.
TV Stations (4):
Idaho: KTRV, Nampa-Boise-Caldwell.
Indiana: WLFI-TV, Lafayette-Kokomo.
Kentucky: WDRB-TV, Louisville.
Ohio: WLIO, Lima.
Newspapers:
Ohio: Toledo Blade.
Pennsylvania: Pittsburgh Post-Gazette.
Other Holdings:
Cable systems; mobile television production companies.

BONNEVILLE INTERNATIONAL CORP.

Broadcast House
55 North 300 West, Box 1160
Salt Lake City, UT 84110-1160
Phone: 801-575-7500
Fax: 801-575-7548
Officers:
Rodney H. Brady, Pres. & Chief Exec. Officer
Bruce T. Reese, Exec. V.P. & Chief Operating Officer
Glenn N. Larkin, V.P. & Controller
Robert Johnson, V.P., Gen. Counsel & Secy.
Roland A. Radack, Treas.
Ownership: Deseret Management Corp., owned by the Corp. of the President of the Church of Jesus Christ of Latter-day Saints.
Represented (legal): Wilkinson, Barker, Knauer & Quinn.
TV Stations (1):
Utah: KSL-TV, Salt Lake City.
Radio Stations:
Arizona: KIDR(AM) & KCHT(FM), Phoenix.
California: KBIG(FM), Los Angeles; KOTI-AM-FM, San Francisco.
Illinois: WTMX(FM), Skokie/Chicago.
Missouri: KCMO-AM-FM, KLTH(FM) & KMBZ (AM), Kansas City.
New York: WMXV(FM), New York.
Texas: KOGE(FM) & KZPS(FM), Dallas.
Utah: KSL(AM), Salt Lake City.
Washington: KNWX(AM) & KRPM(FM), Seattle.

Newspapers:
Utah: The Deseret News, Salt Lake City (operated by Deseret News Publishing).
Other Holdings:
Production: Third Ave. Productions (Seattle), Video West (Salt Lake City).
Bonneville Communications (Salt Lake City) provides advertising agency services; Bonneville Entertainment Co. (Los Angeles). Media/Paymaster Plus Corp. (Salt Lake City) provides payroll and signatory services.

BOSTON UNIVERSITY COMMUNICATIONS INC.

881 Commonwealth Ave.
Boston, MA 02215
Phone: 617-353-2290
Officers:
Robert D. Gordon, Pres.
Kenneth G. Condon, V.P. & Dir.
Jon Westling, Dir.
Joseph P. Mercurio, Dir.
Conrad Beliveau, Treas.
Stephen A. Williams, Clerk
TV Stations (2):
Massachusetts: WABU, Boston; WZBU, Vineyard Haven.
New Hampshire: WNBU, Concord (CP).
Radio Stations:
Massachusetts: WBUR(FM), Boston.
Other Holdings:
LPTV.

BRADENTON BROADCAST TV CO. LTD.

4301 32nd St. W
Suite E-18
Bradenton, FL 34205
Phone: 941-739-2686
Ownership: Anita F. Rogers, Gen. Partner, 22%; Parish Broadcasting Co., 78%. PBC ownership: Anita Rogers.
Represented (legal): Buenzie & Crawford.
TV Stations (1):
Florida: WFCT, Bradenton.

BRECHNER MANAGEMENT CO.

Box 531103
Orlando, FL 32853
Phone: 407-423-4431
Fax: 407-843-0704
Officers:
Marion B. Brechner, Pres.
Berl Brechner, V.P.-Treas.
Ownership: Marion Brechner, 80%; Berl Brechner, 20%.
Represented (legal): Cohn & Marks.
TV Stations (2):
Kansas: KTKA-TV, Topeka.
Maryland: WMDT, Salisbury.
Radio Stations:
Ohio: WKFI(AM) & WSWO(FM), Wilmington.
Other Holdings:
LPTV; Great Outdoor Advertising Inc., Wilmington, OH.

BRISSETTE BROADCASTING CORP.

1515 S. Federal Hwy.
Suite 121
Boca Raton, FL 33432
Phone: 407-395-0494
Officers:
Paul Brissette, Chmn. & Chief Exec. Officer
Linda Murphy, V.P. & Chief Financial Officer
Ownership: Paul A. Brissette.
Represented (legal): Wyrick, Robbins, Yates & Ponton.
TV Stations (8):
Illinois: WHOI, Peoria.
Massachusetts: WWLP, Springfield.
Michigan: WILX-TV, Lansing-Onondaga.
Texas: KOSA-TV, Odessa; KALU-TV, Wichita Falls.
West Virginia: WTRF-TV, Wheeling.

Wisconsin: WMTV, Madison; WSAW-TV, Wausau.
TV Translators:
Texas: K10HH, Big Spring.
Wisconsin: W57AR, Sawyer & Vilas County.

BROAD STREET TELEVISION L.P.

805 Brady St.
Davenport, IA 52803
Phone: 319-383-7000
Officers:
Russell Hamilton, Pres.
Richard L. Geismar, Chief Exec. Officer
Cathie Whiteside, V.P.
Fred Walker, Chief Operating Officer
Ownership: Broad Street Acquisitions Corp., Gen. Partner, 25.2%; Prudential Insurance Co. of America, Ltd. Partner, 74.8%. BSAC ownership: Richard L. Geismar, 30%; Fred E. Walker, 30%, et al.
Represented (legal): Dow, Lohnes & Albertson.
TV Stations (1):
Iowa: KWQC-TV, Davenport.

BRUNSON BROADCASTING CO. OF NEW JERSEY INC.

3900 Main St.
Philadelphia, PA 19127
Phone: 215-930-0482
Fax: 215-930-0496
Officers:
Dorothy E. Brunson, Pres.
Clyde Porter, V.P.
Gregory Walls, Chief Financial Officer
Naomi Porter, Secy.-Treas.
Ownership: Brunson Communications Inc., 81%; remainder undisclosed.
Represented (legal): Jones, Waldo, Holbrook & McDonough, P.C.
TV Stations (1):
Pennsylvania: WGTW, Philadelphia, PA-Burlington, NJ.

BURNHAM BROADCASTING CO.

980 N. Michigan Ave.
Suite 1200
Chicago, IL 60611
Phone: 312-787-9800
Fax: 312-787-3964
Officers:
Peter Blaise Desnoes, Managing Gen. Partner
Tyler W. Sheffield, Chief Financial Officer
Ownership: Peter B. Desnoes, Gen. Partner, 4.75%; Lawrence Beck, Ltd. Partner, 8.48%; Dean Buntrock, Ltd. Partner, 8.48%; Peer Pederson, Ltd. Partner, 8.48%; Leonard Ring, Ltd. Partner, 8.48%; Howard C. Warren, Ltd. Partner, 8.48%; Alloy Consolidated Industries, Ltd. Partner, 0.88%; Frank Magid, Ltd. Partner, 2.16%; David Meltzer, Ltd. Partner, 2.13%; BBC Investors, 44.88%; BBC Special Investors, 1.32%; other limited partners, 1.5%.
Represented (legal): Fisher, Wayland, Cooper, Leader & Zaragoza L.L.P.
TV Stations (1):
California: KBAK-TV, Bakersfield.

BUSSE BROADCASTING CORP.

590 W. Maple St.
Kalamazoo, MI 49008
Phone: 616-388-8019
Fax: 616-388-6089
Officers:
Lawrence A. Busse, Pres.
David Cornisar, V.P., Broadcast Services
James C. Ryan, V.P., Finance
James Steffey, V.P., Engineering
Ownership: Gillett Family Trust, 99.01%; Lawrence A. Busse, 0.99%. The Gillett Family Trust is for the benefit of George N. Gillett Jr.'s descendants. Busse represents 100% of the voting stock. Lawrence A.

Busse has interest in WAYY(AM), Chipewewa Falls & WAXX(FM), Eau Claire, WI. Represented (legal): Pepper & Corazzini. TV Stations (3): Nebraska: KGIN, Grand Island; KOLN, Lincoln. Wisconsin: WEAU-TV, Eau Claire.

CALIFORNIA-OREGON BROADCASTING INC.

Box 1489
125 S. Fir St.
Medford, OR 97501
Phone: 503-779-5555
Fax: 503-779-1151
Officers:
Patricia C. Smullin, Pres.
Carol Ann Smullin Brown, V.P. & Secy.
Doreeta Domke, V.P. & Treas.
Ownership: Patricia C. Smullin, 50%; Carol Ann Smullin Brown, 50%.
Represented (legal): Reed, Smith, Shaw & McClay.
TV Stations (4):
Oregon: KEVU, Eugene; KOTI, Klamath Falls; KOB1, Medford; 50% of KPIC, Roseburg.
Other Holdings:
Cable systems, LPTV, TV Translators.

CANNAN COMMUNICATIONS INC.

Box 1224
Wichita Falls, TX 76307
Phone: 817-322-3252
Officers:
Darold A. Cannan Jr., Pres.-Treas.
William M. Dunaway, V.P. & Gen. Mgr.
Ownership: Darold A. Cannan Jr., 75%; W. W. Hamilton, 15%; Dale Prothro, 5%; Joe N. Sherrill Jr., 5%.
Represented (legal): Fisher Wayland Cooper Leader & Zaragoza L.L.P.
TV Stations (1):
Texas: KAMR-TV, Amarillo.
Other Holdings:
LPTV.

CANNELL COMMUNICATIONS L.P.

400 Perimeter Center Terrace
Suite 975
Atlanta, GA 30346
Phone: 770-395-1004
Fax: 770-395-1007
Officers:
William A. Schwartz, Chief Exec. Officer
Douglas R. Lowe, Chief Financial Officer
Ownership: Saratoga II TV Corp., Gen. Partner, 65.4%; Stephen A. Cannell, Gen. & Ltd. Partner, 28.8%; William A. Schwartz, Ltd. Partner, 5.8%.
TV Stations (1):
Ohio: WUAB, Lorain-Cleveland.

CAPITAL CITIES/ABC INC.

77 W. 66th St.
New York, NY 10023
Phone: 212-456-7777
Officers:
Thomas S. Murphy, Chmn. & Chief Exec. Officer
John B. Fairchild, Exec. V.P.
Robert A. Iger, Exec. V.P. & Pres., ABC Television Network Group
Ronald J. Doerfler, Sr. V.P. & Chief Financial Officer
Michael P. Mallardi, Sr. V.P. & Pres., Capital Cities/ABC Broadcast
Phillip J. Meek, Sr. V.P. & Pres., Capital Cities/ABC Publishing
Stephen A. Weiswasser, Sr. V.P. & Pres., Capital Cities/ABC
David Westin, Sr. V.P. & Gen. Counsel
TV Stations (10):
California: KFSN-TV, Fresno; KABC-TV, Los Angeles; KGO-TV, San Francisco.
Illinois: WLS-TV, Chicago.

Michigan: WJRT-TV, Flint-Saginaw-Bay City.
New York: WABC-TV, New York.
North Carolina: WTVB, Durham-Raleigh-Fayetteville.
Ohio: WTVG, Toledo.
Pennsylvania: WPVI-TV, Philadelphia.
Texas: KTRK-TV, Houston.
MMDS Systems:
Tennessee: WHT720, Knoxville.
Radio Stations:
California: KABC(AM) & KLOS(FM), Los Angeles; KGO(AM) & KSFO(AM), San Francisco.
District of Columbia: WMAL(AM) & WROX(FM), Washington.
Georgia: WKHX(AM) & WKHX-FM, Atlanta; WYAY(FM) Gainesville.
Illinois: WLS-AM-FM, Chicago.
Michigan: WJR(AM) & WHYT(FM), Detroit.
Minnesota: KQRS(AM), KQRS(FM) & KEGE(FM), Minneapolis-St. Paul.
New York: WABC(AM) & WPLJ(FM), New York.
Texas: WBAP(AM) & KSCS(FM), Fort Worth-Dallas.

Newspapers:
Connecticut: Milford Citizen, Milford.
Illinois: News-Democrat, Belleville.
Michigan: The Oakland Press, Pontiac.
Missouri: The Kansas City Star, Kansas City.
Oregon: Albany Democrat-Herald, The Daily Tidings, Ashland.
Pennsylvania: The Times Leader, Wilkes-Barre.
Texas: Fort Worth Star-Telegram.
Other Holdings:
Diversified Publishing Group, Fairchild Fashion & Merchandising Group, Finance Services & Medical Group.
Satellite programming: 80% of ESPN, 33% of Lifetime, 38% of Arts & Entertainment.
Fairchild Publications: Book & magazine publishing.

CAPITAL COMMUNICATIONS CO. INC.

17 Kraft Ave.
Bronxville, NY 10708
Phone: 914-793-3400
Officers:
Philip J. Lombardo, Pres.
Colleen Roach, Chief Financial Officer
Ownership: Lombardo Communications II Inc., 51%; Lynch Entertainment Corp. II, 49%. LC ownership: Phillip J. Lombardo, Pres.-Treas. LEC ownership: Lynch Corp., publicly held. Phillip Lombardo also has interest in Citadel Communications Co. Ltd. (see listing).
TV Stations (1):
Iowa: WOI-TV, Ames-Des Moines.

CAPITOL BROADCASTING CO. INC.

711 Hillsborough St.
Raleigh, NC 27603
Phones: 919-890-6000; 919-821-8500
Fax: 919-890-6095
Officers:
James F. Goodman, Pres. & Chief Exec. Officer
John M. Brennan, Sr. V.P., Finance & Treas.
W. Ben Waters, V.P., Administration
Frederick R. Barber, V.P., Television
Robert J. Lind, V.P., Radio Group
Wilbur Brann, Corp. Dir., Engineering
Louise S. Stephenson, Secy.
George W. Habel, V.P., Radio Networks/Sports
Ownership: James F. Goodman, 65.56%; Raymond F. Goodman III, 31.13%; Frank U. Fletcher, 2.32%; others with less than 1% each.
Represented (legal): Fletcher, Heald & Hildreth.

TV Stations (2):
North Carolina: WJZY, Belmont-Charlotte; WRAL-TV, Raleigh-Durham.
Radio Stations:
Maryland: WWMX(FM) & WOCT(FM) Baltimore.
North Carolina: WRAL-FM, Raleigh.
Other Holdings:
Capitol Information Services Inc., Capitol Satellite & Communications Systems Inc., Microspace Communications Corp.

CARD CORP.

5 Cordes St.
Charleston, NC 29401
Phone: 803-723-5359
Ownership: Lawrence E. Steinberg, Pres., 25.5%; Elise Davis-McFarland, Secy., 25.5%; New View Bcstg. Inc., 49%.
Represented (legal): Reddy, Begley, Martin & McCormick.
TV Stations (1):
South Carolina: WCTP, Charleston.

CAROLINA CHRISTIAN BROADCASTING CO.

Box 1616
Greenville, SC 29602
Phone: 803-244-1616
Fax: 803-292-8481
Officers:
James H. Thompson, Pres. & Gen. Mgr.
Norvin C. Duncan, Asst. to Pres.
Ownership: James H. Thompson, 92%; remainder unissued.
Represented (legal): Fisher Wayland Cooper Leader & Zaragoza, L.L.P.
TV Stations (2):
South Carolina: WGGG-TV, Greenville; WGSE, Myrtle Beach.
North Carolina: W25BU, Asheville; W31AZ, Hendersonville.
Other Holdings:
LPTV.

CBS INC.

51 W. 52nd St.
New York, NY 10019
Phone: 212-975-4321
Fax: 212-975-3285
CBS Broadcast Group Officers:
Peter Lund, Pres.
Neal Pilson, Pres., CBS Sports Division
Eric Ober, Pres., CBS News Division
Peter Schrueth, Sr. V.P. & Gen. Mgr., CBS Affiliate Relations Division
James A. Warner, Pres., CBS Enterprises Division
Johnathan Rodgers, Pres., CBS Television Stations
David F. Poltrack, Sr. V.P., Planning & Research
George F. Schweitzer, Sr. V.P., Mktg. & Communications
Jay Gold, V.P., Finance
Branch Office:
1634 Eye St. NW
Suite 1000
Washington, DC 20006
Phone: 202-457-4500
Ownership: Westinghouse Electric Corp.
TV Stations (13):
California: KCBS-TV, Los Angeles.
Colorado: KCNC-TV, Denver.
Florida: WFOR-TV, Miami-Fort Lauderdale.
Illinois: WBBM-TV, Chicago.
Michigan: WWJ-TV, Detroit; WJMN-TV, Escanaba.
Minnesota: KCCO-TV, Alexandria; WCCO-TV, Minneapolis-St. Paul; KCCW-TV, Walker.
New York: WCBS-TV, New York.
Rhode Island: WPRI-TV, Providence.
Utah: KUTV, Salt Lake City.

Wisconsin: WFRV-TV, Green Bay.
MMDS Systems:
Minnesota: WHT677, Minneapolis.
Radio Stations:
California: KNX(AM) & KCBS-FM, Los Angeles; KCBS(AM) & KRQR-FM, San Francisco.
District of Columbia: WLTT(FM), Washington.
Illinois: WBBM-AM-FM, Chicago.
Massachusetts: WODS(FM), Boston.
Michigan: WWJ(AM) & WJOL(FM), Detroit.
Minnesota: WCCO(AM) & WLTE(FM), Minneapolis.
Missouri: KMOX(AM) & KLOU(FM), St. Louis.
New York: WCBS-AM-FM, New York.
Pennsylvania: WGMP(AM) & WOGL-FM, Philadelphia.
Texas: KTXQ(FM), Dallas-Fort Worth, KLTR(FM), Houston.

CENTENNIAL COMMUNICATIONS INC.

1318 Spratley St.
Portsmouth, VA 23704
Phone: 804-393-2501
Fax: 804-399-3303
Officers:
Raymond B. Bottom Jr., Chmn. & Chief Exec. Officer
Christopher W. Pike, Pres. & Chief Operating Officer
Ernest T. Harris, Sr. V.P., Sales
L. R. Baker, V.P., Finance
Robert L. Freeman Jr., Secy.
Branch Office:
753 Thimble Shoals Blvd.
Suite 1-B
Newport News, VA 23606
Phone: 804-873-2727
Ownership: Raymond B. Bottom Jr., 68.61%; Robert L. Freeman, 10.53%; Robert L. Freeman Jr., 5.26%; W. Howard Jemigan Jr., 3.01%; Ernest T. Harris, 1.95%; Dorothy Duffy, 1.58%.
TV Stations (1):
Virginia: WGNT, Portsmouth-Norfolk-Newport News.

CHAMBERS COMMUNICATIONS CORP.

Box 7009
2225 Coburg Rd.
Eugene, OR 97401
Phone: 503-485-5611
Fax: 503-342-1568
Officers:
Carolyn S. Chambers, Pres.
Scott Chambers, Exec. V.P. & Chief Operating Officer
Sylvia Sycamore, Sr. V.P., Policy, Planning & Administration
John C. Ohm, Secy.
Ownership: Carolyn S. Chambers.
Represented (legal): Arnold, Gallagher, Saydack, Percell & Roberts.
TV Stations (3):
Oregon: KEZI, Eugene; KDKF, Klamath Falls; KDRV, Medford.
LPTV Stations (1):
Oregon: K27CL, Coos Bay.
Other Holdings:
Cable; LPTV.

CHANNEL 2 BROADCASTING CO.

1802 136th Place NE
Bellevue, WA 98005
Phone: 206-562-7997
Fax: 206-562-4785
Officers:
Jessica L. Longston, Chmn. & Chief Exec. Officer
Alvin O. Bramstedt Jr., Chief Operating Officer

TV Station Owners

Greg D. Zaser, Chief Financial Officer
Ownership: Zaser & Longston Inc. ZLI ownership: Jessica L. Longston, 45.73%; Cora V. Zaser, 24.25%; Kathleen A. Zaser, 7.7%; Victorene Z. Edson, 7.7%; Greg D. Zaser, 7.77%; Kathleen Ward, 1.94%; Charles T. Brownlow, 0.47%. Principals of Zaser & Longston, Inc. own KBSN (AM) & KDRM (FM) Moses Lake, WA.
Represented (legal): Fisher Wayland Cooper Leader & Zaragoza, L.L.P.
TV Stations (1):
Alaska: KTUU-TV, Anchorage.

CHANNEL 6 INC.

Box 6103
17 S. 3rd St.
Temple, TX 76503-6103
Phone: 817-773-1633
Officers:
Anyse Sue Mayborn, Pres.
Daniel C. Lesmeister, V.P.
Ownership: Anyse Sue Mayborn.
TV Stations (1):
Texas: KCEN-TV, Temple-Waco.
Newspapers:
Texas: Temple Daily Telegram, Killeen Herald.

CHANNEL 32 INC.

10255 S.W. Arctic Dr.
Beaverton, OR 97005
Phone: 503-644-3232
Fax: 503-626-3576
Officer:
Victor Ives, Chief Exec. Officer
Tom McCoy, Chief Operating Officer
Jimmy Watson, Chief Financial Officer
Ownership: Tom McCoy, Pres., 1%; Victor M. Ives, 33%; John E. Grant, Secy., 33%; Cam Thomas, Treas., 33%.
TV Stations (1):
Oregon: KWBP, Salem.

CHANNEL 33 INC.

3840 S. Jones Blvd.
Las Vegas, NV 89103
Phone: 702-873-0033
Fax: 702-873-6192
Officers:
Daniel Koker, Chief Exec. Officer
Mary F. Koker, Chief Financial Officer
Ownership: Dan Koker, 25.5%; Mary F. Koker, 25.5%; Kimberly D. Koker, 17%; Daniel Koker II, 17%; Lawrence G. DePaulis, 15%.
TV Stations (1):
Nevada: KFBT, Las Vegas.

CHANNEL 41 INC.

Box 1616
Battle Creek, MI 49106
Phone: 616-968-9341
Fax: 616-966-6837
Officers:
William J. Lawrence, Chmn.
John W. Lawrence, Pres. & Chief Exec. Officer
John Garrod, V.P.
Denny Monroe, Chief Financial Officer
Ownership: John W. Lawrence, 59%; William J. Lawrence Jr., 39%; Dr. H. Lewis Batts Jr., 2%.
TV Stations (1):
Michigan: WOTV, Battle Creek-Grand Rapids-Kalamazoo.

CHANNEL 47 L.P.

1406 N. Breezeland Dr.
Oconomowoc, WI 53066
Phone: 414-646-2656
Ownership: Ronald J. Koeppler.
Represented (legal): Smithwick & Belendiuk, P.C.

TV Stations (1):
Wisconsin: WMSN-TV, Madison.

CHANNEL 58 INC.

830 San Ramon
Sacramento, CA 95864
Phone: 916-442-7092
Ownership: Wing Fat, Pres.-Treas., 51%; Barbara Scurfield, V.P.-Secy., 49%.
TV Stations (1):
California: KQCA, Stockton-Sacramento.

CHESAPEAKE BAY HOLDING CO. INC.

8 Sail Court
Portsmouth, VA 23703
Phone: 804-483-2993
Officers:
Richard J. Davis, Pres.
Aubrey E. Loving Jr., Secy.
Ownership: Richard J. Davis.
TV Stations (2):
Tennessee: WMTU, Jackson; WLMT, Memphis.

CHRIS-CRAFT INDUSTRIES INC.

600 Madison Ave.
New York, NY 10022
Phone: 212-421-0200
Officers:
Herbert J. Siegel, Chmn. & Pres.
Evan Thompson, Pres., Broadcast Div.
William Frank, Exec. V.P.
John Siegel, Sr. V.P.
Represented (legal): Hogan & Hartson.
TV Stations (2):
California: KCDP, Los Angeles.
Oregon: KPTV, Portland.
Other Holdings:
See listings for BHC Communications Inc. & United Television Inc.

CHRISTEL BROADCASTING INC.

4120 E. Parham
Richmond, VA 23228
Phone: 804-672-6565
Officers:
Jim Campana, Pres.
Phil Goldman, V.P., Sales
TV Stations (1):
Virginia: WAWB, Ashland.

CHRISTIAN COMMUNICATIONS CENTER INC.

775 Pike St.
Clarksburg, WV 26301
Phone: 304-623-5782
Officer:
Lucien Sammons, Pres.
Represented (legal): Gammon & Grange.
TV Stations (1):
West Virginia: WLYJ, Clarksburg.

CHRISTIAN COMMUNICATIONS OF CHICAGOLAND INC.

38 S. Peoria
Chicago, IL 60607
Phone: 312-433-3838
Fax: 312-433-3839
Officers:
Jerry K. Rose, Chmn. & Chief Exec. Officer
Jim Nichols, Chief Financial Officer
Ownership: Non-profit corp.
Represented (legal): Fisher Wayland Cooper Leader & Zaragoza, L.L.P.
TV Stations (1):
Illinois: WCFC-TV, Chicago.
TV Translators:
Illinois: W51CD, Rockford.
Other Holdings:
LPTV.

CHRISTIAN FAITH BROADCAST INC.

Box 247
3809 Maple Ave.
Castalia, OH 44824
Phone: 419-684-5311
Fax: 419-684-5378
Officers:
Shelby Gilliam, Pres.
Debra Yost, Secy.
Ownership: Non-stock corp.
TV Stations (2):
Michigan: WLLA, Kalamazoo.
Ohio: WGGN-TV, Sandusky.
Radio Stations:
Ohio: WGGN(FM), Castalia.

THE CHRISTIAN NETWORK INC.

14444 66th St. N
Clearwater, FL 34624
Phone: 813-536-0036
Officers:
James West, Chmn.
Dan Steuchner, Pres.
Gill McDowell, Secy.
Robert Schreffler, Treas.
TV Stations (3):
Florida: WRB, Melbourne; WCTD, Miami.
Ohio: WTJC, Springfield.

CHRISTIAN TELEVISION NETWORK

Box 6922
Clearwater, FL 34618
Phone: 813-535-5622
Fax: 813-531-2497
Officers:
Robert R. D'Andrea, Pres.
Don MacAllister, V.P.
Neville Chankersingh, Chief Financial Officer
Wayne Wetzel, Secy.-Treas.
Cardin A. Hesselton, Programming & Sales Mgr.
Carl Berger, Engineering Dir.
Ownership: Non-profit, non-stock corp.
Represented (legal): Gammon & Grange.
TV Stations (7):
Florida: WCLF, Clearwater; WTGL-TV, Cocoa; WFGC, Palm Beach; WHBR, Pensacola; WRXY-TV, Tice.
North Carolina: WEJC, Lexington (sale pends).
Tennessee: WHTN, Murfreesboro-Nashville.

CHRISTIAN TELEVISION OF OHIO INC.

10077 Jacksontown Rd.
Box 770
Thomville, OH 43076
Phone: 614-833-0771
Fax: 614-323-3242
Officers:
William Jasper, Chmn.
Larry M. Maley, Pres.
Lillian Davis, Secy.
Galon Rodabaugh, Treas.
Represented (legal): Baraff, Koerner, Olender & Hochberg.
TV Stations (1):
Ohio: WSFJ, Newark.

CHRONICLE BROADCASTING CO.

1001 Van Ness Ave.
San Francisco, CA 94109
Phone: 415-441-4444
Fax: 415-561-8069
Branch Office:
400 N. Capitol St. NW
Suite 325
Washington, DC 20001
Phone: 202-347-2700
Ownership: Chronicle Publishing Co. Chronicle Publishing publishes the San Francisco Chronicle (CA), the Bloomington Pantagraph (IL), the Worcester Telegram (MA) and the Worcester Evening Gazette (MA) newspapers. Chronicle Publishing

also owns Western Communications Inc., cable MSO.
Represented (legal): Fletcher, Heald & Hildreth.
TV Stations (5):
California: KRON-TV, San Francisco.
Kansas: KLBY, Colby; KJPK-TV, Garden City; KAKE-TV, Wichita.
Nebraska: WOWT, Omaha.
TV Translators:
California: K30DD, Santa Rosa.
Kansas: K69DQ, Great Bend; K25CV, Hays; K20BU, Russell; K22CP, Salina.

CITADEL COMMUNICATIONS CO. LTD.

17 Kraft Ave.
Bronxville, NY 10708
Phone: 914-793-3400
Fax: 914-793-3693
Officers:
Philip J. Lombardo, Pres. & Managing Gen. Partner
Colleen Roach, V.P., Chief Financial Officer
Ownership: Phillip J. Lombardo, controlling interest. Lombardo also has controlling interest in Capital Communications Co. Inc. (see listing).
Represented (legal): Latham & Watkins.
TV Stations (6):
Illinois: WHBF-TV, Rock Island.
Iowa: KCAU-TV, Sioux City.
Nebraska: KCAN, Albion; KLKE, Albion (CP).
New York: WMGC-TV, Binghamton.
Vermont: WVNY, Burlington, VT-Plattsburgh, NY.
TV Translators:
Montana: K75CL, Forsyth rural area.
Nebraska: K56AJ, Bassett & Ainsworth; K80BU, Neligh, Elgin, Elkhorn Valley & Tilden; K74CE, Norfolk; K74CL, O'Neill & Inman.
New York: W55AI, Lake Placid; W66AJ, Lyon Mountain & Standish; W60AF, Malone.
Vermont: W63AD, Rutland.

CITICASTERS INC.

One E. 4th St.
Suite 600
Cincinnati, OH 45202-3713
Phones: 513-562-8000; 513-562-8021
Fax: 513-721-8413
Officers:
John P. Zanotti, Chief Exec. Officer
Gregory C. Thomas, Exec. V.P., Finance & Chief Financial Officer
Samuel J. Simon, Sr. V.P., Gen. Counsel & Secy.
Herndon Hasty, Pres. & Gen. Mgr., Broadcast Group
Jerry Kersting, Sr. V.P., Business Affairs, Broadcast Group
Suzanne J. Cook, V.P., Human Resources
Marcle Ersoff, V.P., TV News, Broadcast Group
TV Stations (2):
Florida: WTSP, St. Petersburg-Tampa.
Ohio: WKRC-TV, Cincinnati.
Radio Stations:
Arizona: KOPA(AM) & KSLX(FM), Scottsdale.
California: KSEG(FM) & KRXQ(FM), Sacramento.
Florida: WXTB(FM), Clearwater; WTBT(FM), Tampa-St. Petersburg.
Georgia: WKLS(FM), Atlanta.
Missouri: WDAF(AM) & KYYS(FM), Kansas City.
Ohio: WKRQ(FM) & WWNK(FM), Cincinnati; WTVN(AM) & WLWQ(FM), Columbus.
Oregon: KEX(AM), KKGW-FM & KKRZ(FM), Portland.

CIVIC COMMUNICATIONS CORP.

214 4th St.

Clarksdale, MS 38164
 Phone: 601-948-3333
 Fax: 601-960-4435
Officers:
 Aaron E. Henry, Chmn.
 Frank E. Melton, Pres. & Chief Exec. Officer
 William Cole, Secy.
Ownership: Aaron E. Henry, 50%; Frank Melton, 18.4%; William Cole, 1.47%.
Represented (legal): Blair, Joyce & Silva.
TV Stations (3):
 Mississippi: WLBT-TV, Jackson.
 Texas: KTRE, Lufkin-Nacogdoches; KLTV, Tyler-Longview.

DONALD E. CLARK
 4344 Laura St.
 Charlotte Harbour, FL 33980
 Phones: 813-743-4101; 304-472-8648
 Fax: 304-472-8649
TV Stations (3):
 Wisconsin: WEUX, Chippewa Falls; WGBA, Green Bay; WLAX, La Crosse.

CLEAR CHANNEL TELEVISION INC.
 Box 659512
 San Antonio, TX 78265-9512
 Phone: 512-822-2828
Officers:
 L. Lowry Mays, Chief Exec. Officer
 Mark Mays, Sr. V.P., Operations
 Herbert W. Hill Jr., V.P. & Controller
 Hal Capron, V.P.
 David D'Antuono, V.P.
 Donald C. McGraw, V.P.
 William A. Riordan, V.P.
 Andy Comegys, V.P.
 Randall Mays, V.P. & Treas.
 Steve Spendlove, V.P.
 Jack Peck, V.P.
 Jerry Whitener, V.P.
 Kenneth E. Wyker, Secy.
Ownership: Clear Channel Communications Inc. L. Lowry Mays, Principal.
Represented (legal): Wiley, Rein & Fielding.
TV Stations (11):
 Alabama: WPML, Mobile.
 Arizona: KTTU-TV, Tucson.
 Arkansas: KLRT, Little Rock.
 Florida: WAWS-TV, Jacksonville.
 Kansas: KAAS-TV, Salina; KSAS-TV, Wichita.
 Minnesota: WFTC, Minneapolis-St. Paul.
 New York: WXXA-TV, Albany.
 Oklahoma: KOKI-TV, Tulsa.
 Pennsylvania: WHP-TV, Harrisburg-York.
 Tennessee: WPTY-TV, Memphis.
Other Holdings:
 LPTV.

GARY M. COCOLA
 Box 3437
 Pinedale, CA 93650
 Phone: 209-435-7000
 Fax: 209-435-3201
Represented (legal): Dow, Lohnes & Albertson.
TV Stations (2):
 California: KGMC, Clovis-Fresno.
 Nebraska: KXVO, Omaha.
Other Holdings:
 LPTV.

PEDRO ROMAN COLLAZO
 Penthouse, Darlington Bldg.
 Rio Piedras, PR 00925
 Phones: 809-756-8700; 809-764-1077
TV Stations (3):
 Puerto Rico: WVEO, Aguadilla; WVOZ-TV, Ponce; WSJU, San Juan.
Radio Stations:
 Puerto Rico: WVOZ(FM), Carolina; WBOZ(FM), Hormigueros; WRAI (AM), San Juan.
 an.

COMMUNICATIONS CORP. OF AMERICA
 Box 3030
 Lafayette, LA 70502
 Phone: 318-237-1142
 Fax: 318-237-1373
Officers:
 Thomas R. Galloway Sr., Chmn., Chief Exec. Officer & Treas.
 Doyle Wayne Ellmore, Pres., Chief Operating Officer & Secy.
 Clark L. White, V.P.
 Jeffrey J. Scarpelli, V.P.
Ownership: Thomas R. Galloway Sr.
TV Stations (5):
 Louisiana: WGMB, Baton Rouge; KMSS-TV, Shreveport.
 Texas: KVEO, Brownsville; KPEJ, Odessa; KWKT, Waco.
Radio Stations:
 Louisiana: WRNO-FM, New Orleans.
TV Translators:
 North Carolina: W42CA, Roanoke Rapids; W57CD, Rocky Mount.
 Texas: K17DV, Fort Stockton; K18EO, Pecos.
Other Holdings:
 MDS; LPTV.

CONTINENTAL TELEVISION NETWORK INC.
 118 6th St. S
 Great Falls, MT 59401
 Phone: 406-761-8816
 Fax: 406-454-3484
Officers:
 James Colla, Pres.
 Penny Adkins, V.P.
Ownership: James Colla, 72.5%; William Cordingley, 12.5%; L. A. (Al) Donohue, 12.5%; Penny Adkins, 2.5%.
Represented (legal): Reddy, Begley, Martin & McCormick; Dorsey & Whitney.
TV Stations (2):
 Montana: KWYB, Butte (CP); KTGF, Great Falls; KTMF, Missoula.
TV Translator:
 Montana: K52CI, Havre.
LPTV: CTN Missoula Inc. (see listing in LPTV Ownership).

COOKERLY COMMUNICATIONS, RECEIVER
 Alaska Broadcasting Network Inc.
 2700 Tudor Rd.
 Anchorage, AK 99507
 Phone: 907-561-1313
 Fax: 907-561-1377
TV Stations (3):
 Alaska: KIMO, Anchorage; KATN, Fairbanks; KJUD, Juneau.

CORNERSTONE INC.
 18100 Commission Rd.
 Long Beach, MS 39560
 Phone: 601-863-8881
Ownership: Middle America Communications Inc. Larry Safir, Pres., 20%; Mitchell Levy, Secy., 11%; Twenty First Century Corp., 39%; Mark Goldberg, 10%; Diane Levy, 8.5%; Rosalie Goldberg, 7%; others.
TFCC ownership: Rosalie Goldberg, The Goldbergs & M. Levy have interest in KNVA (TV), Austin, TX.
TV Stations (1):
 Louisiana: WUPL, Slidell.

CORNERSTONE TELEVISION INC.
 Rte. 48
 Signal Hill Dr.
 Wall, PA 15148-1499
 Phone: 412-824-3930
 Fax: 412-824-5442

Officers:
 R. Russell Bixler, Chmn. & Chief Exec. Officer
 Oleen Eagle, Pres. & Chief Operating Officer
 Thomas A. Scott, Sr. V.P., Chief Financial Officer & Treas.
 Dolores Richert, Secy.
Ownership: Non-profit organization. R. R. Bixler, Oleen Eagle, John W. Foreman, Linford MacDonald & Dr. Mitchell Nickols, 20% each.
Represented (legal): Gammon & Grange.
TV Stations (3):
 New York: WOCD, Amsterdam.
 Pennsylvania: WKBS-TV, Altoona; WPCB-TV, Greensburg-Pittsburgh.
Other Holdings:
 LPTV.

CORPORATION FOR GENERAL TRADE
 2633 W. State Blvd.
 Fort Wayne, IN 46808
 Phone: 219-422-7474
Officers:
 Joseph A. Cloutier, Pres.
 Robert Lucas, Controller
Ownership: Joseph R. Cloutier Trust.
TV Stations (1):
 Indiana: WKJG-TV, Fort Wayne.

COSMOS BROADCASTING CORP.
 Box 789
 Greenville, SC 29602
 Phone: 803-292-4370
 Fax: 803-292-4420
Officers:
 James M. Keelor, Pres.
 G. Nell Smith, V.P., Finance
 Wheeler Rudd, V.P., CableVantage Inc.
Ownership: Liberty Corp.
Represented (legal): Dow, Lohnes & Albertson.
TV Stations (8):
 Alabama: WSFA, Montgomery.
 Arkansas: KAIT-TV, Jonesboro.
 Indiana: WFIE-TV, Evansville.
 Kentucky: WAVE, Louisville.
 Louisiana: KPLC-TV, Lake Charles.
 Mississippi: WLOX-TV, Biloxi.
 Ohio: WTOL-TV, Toledo.
 South Carolina: WIS, Columbia.
TV Translator:
 Arkansas: K11JW, Blytheville.
CableVantage Inc., sales and marketing company for cable advertising sales.

COSTA DE ORO TELEVISION INC.
 6020 Nicoite
 Suite A
 Ventura, CA 93003
 Phone: 805-650-8857
 Fax: 805-650-8875
Officers:
 Walter F. Ulloa, Pres. & Chief Exec. Officer
 Tila Estrada, Chief Financial Officer
Ownership: Alexandra Seros & Walter F. Ulloa, 92% jointly; Leonard & Maria B. Ortiz, 7.56% jointly. For Ulloa's other interests, see Beach 43 Corp. & Golden Hills Bcstg. Corp.
Represented (legal): Thompson, Hine & Flory.
TV Stations (1):
 California: KSTV-TV, Ventura.
Other Holdings:
 LPTV.

COTTONWOOD COMMUNICATIONS CORP.
 235 W. 56th St.
 Suite 19-K
 New York, NY 10019
 Phone: 212-492-5722
Officers:
 Albin J. Seethaler, Pres. & Chief Exec. Officer

Ron Glassner, V.P.
 Francis J. Coyle Jr., Asst. Secy.
Ownership: Albin J. Seethaler.
TV Stations (3):
 California: KCPM, Chico.
 Missouri: KSPR, Springfield.
 Texas: KMID, Midland & Odessa.
TV Translators:
 California: K18AO, Oroville.
 Texas: K12FM, Fort Stockton.

COUNTERPOINT COMMUNICATIONS INC.
 Box 2988
 999 Whalley Ave. No. 2A
 New Haven, CT 06515-0088
 Phone: 203-397-2711
 Fax: 203-387-3356
Officers:
 David L. Brewer, Pres.
 Edward D. Taddel, V.P. & Gen. Mgr.
 Scott Parmalee, Secy.-Treas.
Ownership: David L. Brewer, Edward D. Taddel, Marlene DeMio, James Moriarty & John Gatzak, 20% each.
Represented (legal): Schatz, Schatz, Ribicoff & Kotkin; Haley, Bader & Poits.
TV Stations (1):
 Connecticut: WTXH, Waterbury.

COX ENTERPRISES INC.
 1400 Lake Hearn Dr. NE
 Atlanta, GA 30319
 Phone: 404-843-5000
 Fax: 404-843-5142
Officers:
 James C. Kennedy, Chmn. & Chief Exec. Officer
 David E. Easterly, Pres. & Chief Operating Officer
 John R. Dillon, Sr. V.P. & Chief Financial Officer
 Timothy W. Hughes, V.P., Human Resources
 Preston B. Barnett, V.P. Taxes
 John G. Boyette, V.P. & Controller
 William L. Killen Jr., V.P., New Media
 Dean H. Eisner, V.P., Business Development & Planning
 Andrew A. Merdek, V.P., Legal Affairs & Corp. Secy.
 Richard J. Jacobson, Treas.
 Nicholas D. Trigony, Pres., Cox Broadcasting
 James O. Robbins, Pres., Cox Communications Inc.
 Darryl M. Ceccoli, Pres., Manheim Auctions
 Jay R. Smith, Pres., Cox Newspapers
Branch Offices:
Broadcasting
 400 N. Capitol St.
 Suite 189
 Washington, DC 20001
 Phone: 202-737-0277
 Andrew M. Cassells, Bureau Chief
Newspaper
 2000 Pennsylvania Ave. NW
 Suite 10000
 Washington, DC 20006
 Phone: 202-331-0900
 Andrew J. Glass, Bureau Chief
Public Policy
 1320 19th St. NW
 Suite 200
 Washington, DC 20036
 Phone: 202-296-4933
Ownership: Cox family, 97%; principally Anne Cox Chambers & Barbara Cox Anthony.
Represented (legal): Dow, Lohnes & Albertson.
TV Stations (6):
 California: KTVU, Oakland-San Francisco.
 Florida: WFTV, Orlando-Daytona Beach-Melbourne.
 Georgia: WSB-TV, Atlanta.
 North Carolina: WSOC-TV, Charlotte.

TV Stations (4):
 Minnesota: KAAL, Austin.
 Missouri: KODE-TV, Joplin.
 Wyoming: KTWO-TV, Casper; KKTU, Cheyenne.
 Other Holdings:
 LPTV.

EGF BROADCAST CORP.
 42-650 Melanie Place
 Palm Desert, CA 92260
 Phone: 619-773-0342
 Fax: 619-773-5107
 Officers:
 E. Grant Fitts, Chmn.
 John H. Massey, Exec. V.P., Treas. & Asst. Secy.
 John S. Fitts, V.P.
 Ownership: E. Grant Fitts.
 Represented (legal): Arnold & Porter.
 TV Stations (1):
 California: KESQ-TV, Palm Springs-Indio.

ELLIS COMMUNICATIONS INC.
 3060 Peachtree Rd.
 Suite 340
 Atlanta, GA 30305
 Phone: 404-240-0924
 Fax: 404-240-0542
 Officers:
 U. Bertram Ellis Jr., Chmn., Pres. & Chief Exec. Officer
 Terry Mackin, Chief Operating Officer
 James V. Sandry, Chief Financial Officer
 Ronald C. Inman, V.P., Mktg.
 James S. Altenbach, Secy.
 Ownership: Kelso Partners Inc., 68.9%; management, 31.1%.
 Represented (legal): Goldberg, Godles, Weiner & Wright.
 TV Stations (15):
 Arizona: KOLD-TV, Tucson.
 Florida: WEVU, Naples-Fort Myers.
 Georgia: WSAV-TV, Savannah.
 Louisiana: KSLA-TV, Shreveport.
 Mississippi: WHLT, Hattiesburg-Laurel; WJTV, Jackson.
 Nevada: KAME-TV, Reno.
 North Carolina: WECT, Wilmington.
 Ohio: WUPW, Toledo.
 South Carolina: WACH, Columbia.
 South Dakota: KABY-TV, Aberdeen; KPRY-TV, Pierre; KSFY-TV, Sioux Falls.
 Tennessee: WTNZ, Knoxville; WMC-TV, Memphis.
 Radio Stations:
 Tennessee: WMC-AM-FM, Memphis.
 TV Translators:
 California: K39DT, Tahoe City.
 Nevada: K57CV, Carson City; K44BE, Fallon; K35AX, Hawthorne & Rattlesnake Flats; K34BL, Lovelock; K67ET, Silver Springs.
 Other Holdings:
 Production: Raycom (Charlotte, NC); IXL (Atlanta, GA); Creative Video (Atlanta, GA).
 LPTV.

ELLIS COMMUNICATIONS INC.
 3060 Peachtree Rd.
 Suite 340
 Atlanta, GA 30305
 Phone: 404-240-0924
 Fax: 404-240-0542
 Officers:
 U. Bertram Ellis Jr., Chmn., Pres. & Chief Exec. Officer
 Terry Mackin, Chief Operating Officer
 James V. Sandry, Chief Financial Officer
 Ronald C. Inman, V.P., Mktg.
 James S. Altenbach, Secy.
 Ownership: Kelso Partners Inc., 68.9%; management, 31.1%.
 Represented (legal): Goldberg, Godles, Weiner & Wright.
 TV Stations (15):
 Arizona: KOLD-TV, Tucson.
 Florida: WEVU, Naples-Fort Myers.
 Georgia: WSAV-TV, Savannah.
 Louisiana: KSLA-TV, Shreveport.
 Mississippi: WHLT, Hattiesburg-Laurel; WJTV, Jackson.
 Nevada: KAME-TV, Reno.
 North Carolina: WECT, Wilmington.
 Ohio: WUPW, Toledo.
 South Carolina: WACH, Columbia.
 South Dakota: KABY-TV, Aberdeen; KPRY-TV, Pierre; KSFY-TV, Sioux Falls.
 Tennessee: WTNZ, Knoxville; WMC-TV, Memphis.
 Radio Stations:
 Tennessee: WMC-AM-FM, Memphis.
 TV Translators:
 California: K39DT, Tahoe City.
 Nevada: K57CV, Carson City; K44BE, Fallon; K35AX, Hawthorne & Rattlesnake Flats; K34BL, Lovelock; K67ET, Silver Springs.
 Other Holdings:
 Production: Raycom (Charlotte, NC); IXL (Atlanta, GA); Creative Video (Atlanta, GA).
 LPTV.

ENCUENTRO CHRISTIAN NETWORK CORP.
 Box 310
 Bayamon, PR 00621
 Phones: 809-799-6400; 809-797-3447
 Fax: 809-797-2450
 Officers:
 Rafael Torres Ortega, Chmn.
 Rafael Torres Papilla, Chief Exec. Officer
 Mickey Linares Perez, Chief Operating Officer
 Socorro Estades, Chief Financial Officer
 Ownership: Ramon Luis Acevedo, Carmelo Orengo, R. Torre Ortega, Iris Padilla, Rafael Torres Padilla & Myriam Guzman Rodriguez, 11.1% each.
 Represented (legal): Mitchell, Fielstra & Assoc.

ENCUENTRO CHRISTIAN NETWORK CORP.
 Box 310
 Bayamon, PR 00621
 Phones: 809-799-6400; 809-797-3447
 Fax: 809-797-2450
 Officers:
 Rafael Torres Ortega, Chmn.
 Rafael Torres Papilla, Chief Exec. Officer
 Mickey Linares Perez, Chief Operating Officer
 Socorro Estades, Chief Financial Officer
 Ownership: Ramon Luis Acevedo, Carmelo Orengo, R. Torre Ortega, Iris Padilla, Rafael Torres Padilla & Myriam Guzman Rodriguez, 11.1% each.
 Represented (legal): Mitchell, Fielstra & Assoc.

TV Stations (1):
 Puerto Rico: WECN, Naranjito.

EP COMMUNICATIONS
 238 John St.
 Salinas, CA 93901
 Phone: 408-758-8888
 Fax: 408-424-3750
 Ownership: Elisabeth Murdoch, Pres. & Chief Exec. Officer, 65%; Elkin Pianim, V.P., Chief Financial Officer & Secy., 35%.
 Represented (legal): Hogan & Hartson.
 TV Stations (2):
 California: KSBW, Salinas-Monterey; KSBY, San Luis Obispo.
 Note: Sale pends.

ERIE BROADCASTING INC.
 1315 G. Daniel Baldwin Bldg.
 Erie, PA 16501
 Phone: 814-454-1997
 Officers:
 James W. Keim, Pres.
 Robert C. Oglevee, V.P.
 James A. Schaffner, Secy.-Treas.
 Homer A. Mosco, Asst. Secy.
 Thomas M. Dugan, Asst. Treas.
 Ownership: James W. Keim, 12.38%; Thomas M. Dugan, 12.38%; Gordon P. Anderson, 12.38%; Francis W. Czulewicz, 12.37%; Gregory J. Rubino, 12.37%; Anthony D. Sala, 12.37%; Robert C. Oglevee, 6.19%; Homer A. Mosco, 6.19%; David E. Zuem, 6.19%; Philip R. Eden, 6.18%; James A. Schaffner, 1%.
 TV Stations (1):
 Pennsylvania: WFXP, Erie.

ESTRELLA BRILLANTE LTD. CO-PARTNERSHIP
 800 Skyflight Office Tower
 Cleveland, OH 44113
 Phone: 216-781-3010
 Fax: 216-781-3611
 Officers:
 Milton Maltz, Chmn. & Chief Exec. Officer
 John C. Chaffee Jr., Pres. & Chief Operating Officer
 Kevan A. Flight, Exec. V.P.
 Nicholas M. Marra, Secy., Controller & Chief Accounting Officer
 Ownership: Estrella Brillante, Inc.
 TV Stations (2):
 Puerto Rico: WLIJ, Caguas-San Juan; WSUR-TV, Ponce.

EVANGELISTIC ALASKA MISSIONARY FELLOWSHIP
 Box 56359
 North Pole, AK 99705-1359
 Phone: 907-488-2216
 Fax: 907-488-5246
 Officers:
 Donald L. Nelson, Pres.
 Genevieve L. Nelson, Exec. V.P.
 Yvonne L. Camiker, Secy.-Treas.
 Ownership: Non-profit corp.
 Represented (legal): Fletcher, Heald & Hildreth.
 TV Stations (1):
 Alaska: KJNP-TV, North Pole.
 Radio Stations:
 Alaska: KJNP-AM-FM, North Pole.

EVENING POST PUBLISHING CO.
 134 Columbus St.
 Charleston, SC 29403-4800
 Phone: 803-577-7111
 Fax: 803-577-7111
 Officers:
 Peter Manigault, Chmn.
 Ivan V. Anderson Jr., Pres.
 Travis O. Rockey, V.P. & Television Group Pres.

Arthur M. Wilcox, Secy.
 James W. Martin, Treas.
 Branch Offices:
 1255 23rd St. NW
 Washington, DC 20037
 Phone: 202-857-2500
 Cordillera Communications Inc.
 134 Columbus St.
 Charleston, SC 29403-4800
 Phone: 803-937-5630
 Ownership: Peter Manigault, Principal.
 Represented (legal): Dow, Lohnes & Albertson.
 TV Stations (9):
 Arizona: KVOA-TV, Tucson.
 Colorado: KOAA-TV, Pueblo-Colorado Springs.
 Idaho: KVI, Nampa-Boise-Caldwell.
 Louisiana: KATC, Lafayette.
 Montana: KTVO, Billings; KCTZ, Bozeman; KXLF-TV, Butte; KRTV, Great Falls; KPAX-TV, Missoula.
 Newspapers:
 South Carolina: Charleston Post & Courier, The Kingstree News, The Georgetown Times, Aiken Standard.
 Argentina: Buenos Aires Herald.
 Other Holdings:
 LPTV.
 Features syndicator: Editor's Press Service Inc. (International).
 White Oak Forestry Corp. (timberland management).

ROBINSON O. EVERETT
 301 W. Main St.
 Durham, NC 27702
 TV Stations (3):
 California: KECY-TV, El Centro, CA-Yuma, AZ.
 North Carolina: WFAY, Fayetteville; WSFX-TV, Wilmington.
 Other Holdings:
 Limited partner in permittee of WRAY-TV, Ch. 30, Wilson, NC.

FAMILY 55 INC.
 3501 Performance Rd.
 Charlotte, NC 28214
 Phone: 704-398-0046
 Ownership: Gene Hood, Pres.-Secy.-Treas., 40%; Randal Lee Hood, 40%; J. D. Turner, 20%.
 Represented (legal): Carter, Ledyard & Milburn.
 TV Stations (1):
 South Carolina: WFVT, Rock Hill.

FAMILY STATIONS INC.
 290 Hegeberger Rd.
 Oakland, CA 94621
 Phone: 510-568-6200
 Officers:
 Harold Camping, Pres.
 Scott L. Smith, V.P.-Asst. Secy.
 Richard Van Dyk, Secy.-Treas.
 Ownership: Non-stock corp.
 Represented (legal): Dow, Lohnes & Albertson.
 TV Stations (1):
 California: KFTL, Stockton.
 New Jersey: WFME-TV, West Milford (CP).
 TV Translator:
 California: K54ED Redding.
 Radio Stations:
 LPTV.
 31 FM stations; 7 AM stations; WYFR, Okeechobee, FL international short wave station.

FANT BROADCASTING CO., LLC
 One Independence Plaza
 Suite 720
 Birmingham, AL 35209

Officers:
 Anthony Jay Fant, Chmn., Pres. & Chief Exec. Officer
 George Singleton, V.P.
 Harry Mabry, Secy.-Treas.
 Steve E. Ondera Jr., Chief Financial Officer
 Ownership: Anthony Jay Fant, controlling interest.
 Represented (legal): Fletcher, Heald & Hildreth; Daniel Brenner.
 TV Stations (6):
 Alabama: WVAL-TV, Gadsden.
 Iowa: KTVC, Cedar Rapids.
 Massachusetts: WLWC, New Bedford (CP).
 Minnesota: KNLD, Duluth (CP).
 Nebraska: KWNB-TV, Hayes Center; KHGI-TV, Kearney-Hastings-Grand Island; KSNB-TV, Superior.
 Ohio: WWHO, Chillicothe.
 TV Translators:
 Minnesota: K22EV Buhl; K45EM Deer River.
 Nebraska: K17CI Beatrice; K25FE Columbus; K18CD & K22CX Lincoln; K21CL McCook; K13VO North Platte.
 Other Holdings:
 Applications pending for new television stations in Ames, IA & Albion, NE.

FARRAGUT COMMUNICATIONS INC.
 Box 10028
 Yakima, WA 98909
 Phones: 509-248-2300; 212-593-2626
 Officer:
 Marvin L. Shapiro, Pres.
 Ownership: Thomas E. Bolger; Katherine T. Glakas; Richard E. Wiley, Principals.
 Represented (legal): Wiley, Rein & Fielding.
 TV Stations (2):
 Washington: KNDU, Richland-Pasco-Kennewick; KNDO, Yakima.
 Note: Sale to Federal Bcstg. Co. pends.

FEDERAL BROADCASTING CO.
 1533 N. Woodward Ave.
 Suite 240
 Bloomfield Hills, MI 48304
 Phone: 810-645-8930
 Fax: 810-645-8939
 Officers:
 Dale G. Rands, Chmn. & Chief Exec. Officer
 James A. Kizer, Chief Operating Officer
 Edward O. Ruffley, Chief Financial Officer
 Lawrence S. Jackier, Secy.-Treas. & Gen. Counsel
 Ownership: Federal Enterprises Inc. FEI ownership: Detroit General Retirement Fund, 15%; Detroit Police & Fire Pension Fund, 15%; Dale G. Rands, 13.53%; Lawrence S. Jackier, 10.29%; Peter A. Kizer, 9.62%; Lofelco Partnership, 6.54%; Acme Mill Inc., 4.65%; Edward O. Ruffley, 3.04%; others, each with less than 2%.
 Represented (legal): Hogan & Hartson.
 TV Stations (7):
 Alabama: WCFT-TV, Tuscaloosa.
 Iowa: KTVO, Ottumwa, IA-Kirksville, MO.
 Michigan: WTOM-TV, Cheboygan; WLUC-TV, Marquette; WPBN-TV, Traverse City-Cadillac.
 Mississippi: WDAM-TV, Laurel-Hattiesburg.
 New York: WSTM-TV, Syracuse.
 TV Translators:
 Michigan: W05AQ Calumet; W70AZ L'Anse; W07DB Marquette.

FIREWEED COMMUNICATIONS CORP.
 3700 Woodland Dr.
 Anchorage, AK 99517
 Phone: 907-345-2630
 Officers:
 Jeremy Lansman, Chmn.
 Carol Schatz, Chief Exec. Officer
 Ownership: Jeremy Lansman; Carol Schatz, Principals.

TV Station Owners

TV Stations (1):
Alaska: KYES, Anchorage.
TV Translators:
Alaska: K06LY & K1BCS Anchorage; K06MF
Kenal, Kasloff, Sterling & Soldotna.

FIRST CENTURY BROADCASTING

Box 4242
Concord, CA 94524
Phone: 510-676-8969
Fax: 510-676-3659
Officers:
Ronald C. Haus, Pres.
Constance Haus, V.P.
TV Stations (1):
California: KFCB, Concord.
Note: Sale to Pappas Telecasting Companies
pends.

FIRST MEDIA TELEVISION L.P.

400 Perimeter Center Terrace
Suite 975
Atlanta, GA 30346
Phone: 770-395-1004
Fax: 770-395-1007
Officers:
William A. Schwartz, Chief Exec. Officer
Douglas R. Lowe, Chief Financial Officer
Ownership: First Media L.P., Gen. Partner;
William A. Schwartz, Ltd. Partner. FMLP
ownership: Richard E. Marriott, 61.92%;
Nancy P. Marriott, 22.34%; David Sheets
Marriott First Media Trust, 9.54%; Deborah
Marriott First Media Trust, 2.30%; Stephen
Garff Marriott First Media Trust, 2.30%;
Glenn T. Potter, 1.60%.

Represented (legal): Dow, Lohnes & Albert-
son.

TV Stations (3):
Florida: WCPX-TV, Orlando.
South Carolina: WHNS, Greenville-Spartan-
burg, SC & Asheville, NC.

Washington: KPDX, Vancouver.

TV Translators:
North Carolina: W35AV Black Mountain,
W69CN Bryson City, W578G Canton-
Waynesville, W538C Cherokee, W6480
Franklin, W66BU Sylva, W41AS West
Asheville.

Oregon: K20DD Albany, Corvallis & Leba-
non, K15DS Newport, K27DD Redmond,
K27ER Salem & Dallas, K21DE Seaside-
Astoria, K35CR Tillamook.

Washington: K17CP Knappa-Grays River.

Other Holdings:
LPTV.

FIRST NATIONAL BROADCASTING CORP.

7075 Salt Creek Hwy.
Casper, WY 82601
Phone: 307-577-5923
Officers:
Allen Gelbard, Pres.
Edward H. Cohen, Vice Chmn.
Frederic Bauer, V.P.
Ownership: Frederic Bauer, 26.98%; Edward
H. Cohen, 26.98%; Allen Gelbard, 26.98%;
William Capri Estate, 9.52%; Jay Zucker-
man, 4.75%.
Represented (legal): Dow, Lohnes & Albert-
son.

TV Stations (2):
Wyoming: KFNR, Rawlins; KFNE, Riverton.

FISHER BROADCASTING INC.

100 4th Ave. N
Seattle, WA 98109
Phone: 206-443-4000
Fax: 206-443-4014
Officers:
Patrick M. Scott, Pres. & Chief Exec. Officer
Phelps K. Fisher, Exec. V.P., Mktg.
Howard Wilkinson, V.P. & Chief Financial
Officer

Don Wilkinson, V.P. & Dir. of Engineering
Sharon Sharer, V.P., Administration & Secy.
Branch Office:
444 N. Capitol St. NW
Suite 601 A
Washington, DC 20001
Phone: 202-783-0322
Les Heintz, Bureau Chief
Ownership: Fisher Companies Inc.
Represented (legal): Fisher Wayland Cooper
Leader & Zaragoza, L.L.P.

TV Stations (2):
Oregon: KATU, Portland.
Washington: KOMO-TV, Seattle.
Radio Stations:
Washington: KOMO(AM), KPLZ(FM) & KVI
(AM), Seattle.

TV Translators:
Oregon: K26DB Astoria; K42CZ Lincoln City;
K54AP Prineville; K29CI Prineville & Red-
mond; K62AJ Sun River & La Pine; K61BX
The Dalles & Goldendale, WA; K43EJ Til-
lamook. Washington: K67BJ Grays River
& Lebam.

Other Holdings:
LPTV.

FLINN BROADCASTING CORP.

188 S. Bellevue Blvd.
Suite 222
Memphis, TN 38104
Officers:
George S. Flinn Jr., Pres. & Treas.
Mark Hopper, Chief Operating Officer
Ownership: George S. Flinn Jr.
Represented (legal): Stephen C. Simpson.
TV Stations (2):
Louisiana: WCCL, New Orleans.
Tennessee: WFBI, Memphis.
Radio Stations:
Tennessee: WHBQ(AM), Memphis.
Other Holdings:
Flinn has interest in permittee of KZJG Ch. 25,
Longmont, CO; KZQA(AM) North Little
Rock, AR.

FORT MYERS BROADCASTING CO.

2824 Palm Beach Blvd.
Fort Myers, FL 33916
Phone: 813-334-1111
Fax: 813-334-0744
Officers:
Arthur B. McBride Jr., Pres.
Joseph C. Schwartzel, V.P. & Gen. Mgr.
Edward McBride, V.P.
Gerald McBride, V.P. & Secy.
Thomas McBride, V.P. & Asst. Secy.
Brian A. McBride, V.P. & Treas.
Melissa G. Rice, V.P. & Asst. Treas.
Ownership: Arthur B. McBride Jr., 80%; oth-
ers.
Represented (legal): Leibowitz & Associates,
P.A.
TV Stations (1):
Florida: WINK-TV, Fort Myers.
Radio Stations:
Florida: WINK-AM-FM, Fort Myers.

FORUM COMMUNICATIONS CO.

Box 2020
Fargo, ND 58103
Phone: 701-235-7311
Officers:
William C. Marcil, Pres. & Chief Exec. Officer
Lloyd Case, V.P. & Chief Financial Officer
Charles Bohnet, V.P.
Ownership: Jane B. Marcil & William C. Mar-
cil, 100% jointly.
Represented (legal): Wiley, Rein & Fielding.
TV Stations (4):
North Dakota: KBMY, Bismarck; WDAZ-TV,
Devils Lake-Grand Forks; WDAY-TV,
Fargo; KMCC, Minot.
Radio Stations:
North Dakota: WDAY-AM-FM, Fargo.

Newspapers:
North Dakota: The Forum, Fargo; Dickinson
Press.
Minnesota: West Central Daily Tribune, Wil-
mar; Echo/Press, Alexandria (bi-weekly);
Detroit Lakes Tribune (weekly); Park Rap-
ids Enterprise (weekly); Wadena Pioneer
Journal (weekly); Worthington Globe.
South Dakota: The Daily Republic, Mitchell.
TV Translators:
Minnesota: K02MM, Fergus Falls.
North Dakota: K02DD, Jamestown.

FOUCE AMUSEMENT ENTERPRISES INC.

6655 W. Sahara Ave.
Suite B200
Las Vegas, NV 89102
Phone: 702-221-1919
Fax: 702-221-1999
Officers:
Frank Fouce, Pres.
Laura B. Fouce, V.P.-Treas.
Stephen J. Fouce, V.P.-Asst. Secy.
Thomas A. Fouce, V.P.
Betty Fouce, Secy.
Ownership: Betty Fouce & Frank Fouce, 65%
jointly; Laura B. Fouce, Martha P. Fouce,
Paula M. Fouce, Stephen J. Fouce,
Thomas A. Fouce, Victoria L. Fouce, 5.5%
each; Julian T. Fouce Irrevocable Trust,
Laura B. Fouce, Trustee, 1%; Vincent
Fouce Irrevocable Trust, Laura B. Fouce,
Trustee, 1%.
Represented (legal): Crowell & Moring.
TV Stations (1):
California: KRCA, Riverside-Los Angeles.

FOX TELEVISION STATIONS INC.

5746 Sunset Blvd.
Los Angeles, CA 90028
Phone: 213-856-1870
Fax: 213-856-1659
Officers:
Les Hinton, Chmn. & Chief Exec. Officer
Mitchell Stern, Pres. & Chief Operating Offi-
cer
William Lincoln, V.P. & Chief Financial Officer
Steve Leblang, V.P., Programming
Branch Office:
5151 Wisconsin Ave. NW
Washington, DC 20016
Phone: 202-244-5151
Ownership: Fox Inc. K. Rupert Murdoch, con-
trolling interest. Murdoch has multiple me-
dia holdings in U.S. & abroad. Fox Inc.
owns Fox Broadcasting Co., a TV network &
Twentieth Century-Fox Film Corp.

TV Stations (14):
Alabama: WBRC-TV, Birmingham.
California: KTTV, Los Angeles.
Colorado: KDVR, Denver; KFCT, Fort Collins.
District of Columbia: WTTG, Washington.
Georgia: WATL, Atlanta.
Illinois: WFLD, Chicago.
Massachusetts: WFXT, Boston.
New York: WNYW, New York.
North Carolina: WGHP-TV, Greensboro-High
Point & Winston-Salem.
Pennsylvania: WTXF, Philadelphia.
Tennessee: WHBQ-TV, Memphis.
Texas: KRIV, Houston.
Utah: KSTU, Salt Lake City.
TV Translators:
New York: W64AA New York.
Utah: K56BB Aurora & Juab County (rural);
K40DL Heber City; K59BS Milford, Hamil-
ton Fort, Minersville & Newcastle; K350P
Park City; K35CK Price; K43CC Santa
Clara; K55GF Wendover.
Other Holdings:
Magazines, newspapers, LPTV.

JOHN FRANKLIN MINISTRIES

Box 18126
Pensacola, FL 32523

Phone: 904-934-8772
Officers:
John L. Franklin, Pres.
Delores A. Franklin, Secy.
TV Stations (1):
Florida: WPAN, Fort Walton Beach.

FREEDOM COMMUNICATIONS INC.

Box 19549
Irvine, CA 92713-9549
Phone: 714-253-2313
Fax: 714-253-2349
Officers:
Alan J. Bell, Pres., Broadcast Div.
Paul Kilcullen, V.P. & Gen. Mgr., WLNE-TV
Tom Long, V.P. & Gen. Mgr., KTVL
Larry Lynch, V.P. & Gen. Mgr., WRGB
Larry Beaulieu, V.P. & Gen. Mgr., KFDM-TV
Jerry Lingerfelt, V.P. & Gen. Mgr., WTVC
Lewis Robertson, V.P. & Gen. Mgr., Orange
County NewsChannel (OCN)
Represented (legal): Latham & Watkins.
TV Stations (5):
New York: WRGB, Albany-Schenectady-Troy.
Oregon: KTVL, Medford.
Rhode Island: WLNE-TV, Providence, RI-
New Bedford, MA.
Tennessee: WTVC, Chattanooga.
Texas: KFDM-TV, Beaumont-Port Arthur.

Newspapers:
Alabama: The Dothan Progress.
California: Anaheim Bulletin, Excelsior &
North County News (Anaheim), Porterville
Recorder, South County News (Mission
Viejo), Turlock Journal, Daily Star Pro-
gress (La Habra), Appeal Democrat
(Marysville), The Orange County Register
(Santa Ana), Daily Press (Victorville).

Colorado: Gazette-Telegraph (Colorado Springs).
Florida: Tribune (Fort Pierce), Northwest
Florida Daily News (Fort Walton Beach),
News Herald (Panama City).

Indiana: Journal Review (Crawfordsville), Sey-
mour Daily Tribune.
Mississippi: Delta Democrat Times (Green-
ville).

New Mexico: Clovis News Journal.
North Carolina: Times News (Burlington),
The Gaston Gazette (Gastonia), Daily
News (Jacksonville), Kinston Daily Free
Press, The Sun Journal (New Bern).
Ohio: Telegraph Forum (Bucyrus), The Lima
News.

Texas: Brownsville Herald, Valley Morning
Star (Harlingen), The Monitor (McAllen),
Odessa American, The Pampa News.

Other Holdings:
Orange County NewsChannel, local 24-hour
news service distributed to area cable sys-
tems.
Magazines: World Trade, USA Exports, U.S./
Latin Trade.
TV Translators: Stations in CA, HI, MA, OR &
RI.

JACOB H. FROELICH JR.

WSFX
1926 Oleander Dr.
Wilmington, NC 28402
TV Stations (3):
North Carolina: Interest in WFAY, Fayetteville;
WGGT, Greensboro-High Point & Win-
ston-Salem; WSFX-TV, Wilmington.

GANNETT BROADCASTING GROUP

1100 Wilson Blvd.
Arlington, VA 22234
Phone: 703-284-6767; 703-284-3114
Officers:
Cecil Walker, Pres. & Chief Exec. Officer,
Broadcast Group
Ronald Townsend, Pres., TV Group
Gerry DeFrancesco, Pres., Gannett Radio
C. E. (Pep) Cooney, Sr. V.P., TV Group

Dan Ehrman, V.P., Finance & Business Affairs
 Richard Mallary, V.P., News
 Leon Anglin, V.P., Engineering
 Ownership: Gannett Co. Inc.
 Represented (legal): Reed, Smith, Shaw & McClay.
 TV Stations (10):
 Arizona: KPNX, Phoenix-Mesa.
 Arkansas: KTHV, Little Rock.
 Colorado: KUSA-TV, Denver.
 District of Columbia: WUSA, Washington.
 Florida: WTLV, Jacksonville.
 Georgia: WXIA-TV, Atlanta.
 Minnesota: KARE, Minneapolis-St. Paul.
 North Carolina: WFMY-TV, Greensboro-High Point & Winston-Salem.
 Oklahoma: KOCO-TV, Oklahoma City.
 Texas: KVUE-TV, Austin.
 Radio Stations:
 California: KJIS-AM-FM, Los Angeles, KSDO (AM) & KKBH(FM), San Diego.
 Florida: WDAE(AM) & WUSA(FM), Tampa-St. Petersburg.
 Illinois: WGCI-AM-FM, Chicago.
 Texas: KKBO-AM-FM, Houston, KHKS(FM), Denton (Dallas-Fort Worth).
 Newspapers:
 National: USA Today, non-daily publications in Arizona, Arkansas, California, Colorado, Florida, Georgia, Illinois, Indiana, Iowa, Kentucky, Michigan, Minnesota, Mississippi, Missouri, New Jersey, New York, Ohio, Oklahoma, Oregon, Pennsylvania, Vermont, Virginia, Washington, West Virginia & Wisconsin; USA Weekend, a weekly magazine, USA Today Baseball Weekly.
 Arizona: Tucson Citizen.
 California: Marin Independent Journal, Palm Springs Desert Sun, Salinas Californian, San Bernardino County Sun, Tulare Advance-Register, Visalia Times-Delta.
 Colorado: Fort Collins Coloradoan.
 Connecticut: Norwich Bulletin.
 Delaware: Wilmington News Journal.
 Florida: Brevard County/Florida Today, Fort Myers News-Press, Pensacola News Journal.
 Georgia: The Times (Gainesville).
 Guam: Agana Pacific Daily News.
 Hawaii: Honolulu Advertiser.
 Idaho: The Idaho Statesman (Boise).
 Illinois: Danville Commercial News, Rockford Register Star.
 Indiana: Lafayette Journal and Courier, Marion Chronicle-Tribune, Richmond Palladium-Item.
 Iowa: The Des Moines Register, Iowa City Press-Citizen.
 Kentucky: Louisville Courier-Journal.
 Louisiana: Monroe News-Star, The Times (Shreveport).
 Michigan: Battle Creek Enquirer, Detroit News, Lansing State Journal, Port Huron Times Herald.
 Minnesota: St. Cloud Times.
 Mississippi: Hattiesburg American, Jackson Clarion-Ledger.
 Missouri: Springfield News-Leader.
 Montana: Great Falls Tribune.
 Nevada: The Reno Gazette-Journal.
 New Jersey: Bridgewater Courier-News, Camden Courier-Post, Vineland Daily Journal.
 New York: Press and Sun-Bulletin (Binghamton), Elmira Star-Gazette, Ithaca Journal, The Daily Times (Mamaroneck), The Daily Argus (Mount Vernon), The Standard Star (New Rochelle), Niagara Gazette (Niagara Falls), West Nyack-Rockland Journal-News, Ossining Citizen Register, Peekskill Star, Port Chester Daily Item, Poughkeepsie Journal, Democrat and Chronicle/Times Union (Rochester), The Saratogian (Saratoga Springs), The Daily News (Tarrytown), The Observer-Dispatch

(Ulica), The Reporter Dispatch (White Plains), The Herald Statesman (Yonkers).
 Ohio: Chillicothe Gazette, Cincinnati Enquirer, Marietta Times, Fremont News-Messenger, Port Clinton News-Herald.
 Oklahoma: Muskogee Daily Phoenix & Times-Democrat.
 Oregon: Statesman-Journal (Salem).
 Pennsylvania: Chambersburg Public Opinion, The Reporter (Lansdale), North Hills News Record, Valley News Dispatch (Tarentum).
 South Dakota: Sloux Falls Argus-Leader.
 Tennessee: Jackson Sun, Nashville Tennessean.
 Texas: El Paso Times.
 Vermont: The Burlington Free Press.
 Virgin Islands: Virgin Islands Daily News (St. Thomas).
 Washington: Bellingham Herald, The Olympian.
 West Virginia: Huntington Herald-Dispatch.
 Wisconsin: Green Bay Press-Gazette, Wausau Daily Herald.
 Other Holdings:
 Outdoor advertising companies in twenty major markets; Louis Harris & Associates.
 Note: Gannett is buying Multimedia Inc.

GUY GANNETT COMMUNICATIONS
 Box 15277
 One City Center
 Portland, ME 04112-5277
 Phone: 207-828-8100
 Fax: 207-828-8160
 Officers:
 Madeleine G. Corson, Chmn.
 James B. Shaffer, Pres. & Chief Exec. Officer
 Michael Bock, V.P., Television
 Represented (legal): Dow, Lohnes & Albertson.
 TV Stations (6):
 Illinois: WICD, Champaign; WICS, Springfield.
 Iowa: KGAN, Cedar Rapids-Waterloo.
 Maine: WGME-TV, Portland.
 Massachusetts: WGGB-TV, Springfield-Holyoke.
 New York: WOKR, Rochester.
 Newspapers:
 Maine: Portland Press-Herald, Maine Sunday Telegram, Kennebec Journal, Morning Sentinel (Waterville), Coastal Journal (Bath).
 Minnesota: Minnesota Sun Publications.

GATEWAY COMMUNICATIONS INC.
 Box 12
 12 Gateway Plaza, Columbia Dr.
 Johnson City, NY 13790-0012
 Phone: 607-729-8812
 Fax: 607-797-6211
 Officers:
 Malcolm A. Borg, Chmn.
 Lamont T. Pinker, Pres.
 Charles W. Gibney, Chief Exec. Officer
 William B. Egan, Controller
 Melissa Ludlum, Secy.
 Ownership: Macromedia Inc. Malcom A. Borg, Principal.
 Represented (legal): Bryan Cave.
 TV Stations (4):
 New York: WBNG-TV, Binghamton.
 Pennsylvania: WTAU-TV, Altoona; WLYH-TV, Lancaster-Lebanon.
 West Virginia: WOWK-TV, Huntington-Charleston.
 Newspapers:
 New Jersey: The Record (Bergen), News Tribune (Woodbridge).

GAYLORD BROADCASTING CO.
 2806 Opryland Dr.
 Nashville, TN 37214
 Phone: 615-871-6949
 Fax: 615-871-6944

Officers:
 Edward L. Gaylord, Chmn.
 E. W. Wendell, Pres. & Chief Exec. Officer
 Richard Evans, V.P. & Chief Operating Officer
 Terry London, V.P. & Chief Financial Officer
 Tom Griscom Jr., Exec. V.P.
 Carl Kommeyer, V.P.
 Ed Trimble, V.P. & Group Mgr.
 Ownership: Gaylord Entertainment Company.
 Represented (legal): Reed, Smith, Shaw & McClay.
 TV Stations (3):
 Texas: KTVT, Fort Worth-Dallas; KHTV, Houston.
 Washington: KSTW, Seattle-Tacoma.
 Radio Stations:
 Oklahoma: WKY(AM), Oklahoma City.
 Tennessee: WSM-AM-FM, Nashville.
 TV Translators:
 Washington: K02CU Lake Washington; K15DT Moses Lake; K41CU Port Townsend.
 Other Holdings:
 Satellite programming: The Nashville Network, Country Music TV, Z Music Television.

THE GAZETTE CO.
 Box 816
 Cedar Rapids, IA 52401
 Phone: 319-398-8422
 Fax: 319-398-8378
 Officers:
 Joe Hladky III, Pres.
 Ken Slaughter, Chief Financial Officer
 Robert G. Allen, Gen. Mgr.
 Ownership: Joseph F. Hladky III, Trustee of Employee Stock Ownership Trust; John L. Donnelly & Kenneth J. Slaughter, 43.5% jointly; Joseph F. Hladky Jr., individually & as Trustee, 8.76%; Jane M. Hladky, 7.24%; Anne M. Cole Marital Trust, 6.62%; Elizabeth T. Barry, 6.35%; Alice T. Smith, 6.35%; Cynthia A. Thompson, 3.18%; Nancy L. Thompson, 3.18%; Melissa J. Sheppard, 2.77%; Kathleen M. Spillman, 2.77%; John M. Hladky, 2.72%; John M. Hladky III, 2.72%; Anne M. Cole Family Trust, 2.21%; Robert C. Davis Jr., 1.69%.
 Represented (legal): Wiley, Rein & Fielding.
 TV Stations (1):
 Iowa: KCRG-TV, Cedar Rapids-Waterloo.
 Radio Stations:
 Iowa: KCRG(AM), Cedar Rapids-Waterloo.
 Newspapers:
 Iowa: Cedar Rapids Gazette.

DR. MICHAEL GELFAND
 4905 Del Ray Ave.
 Bethesda, MD 20814
 Phone: 301-652-2552
 Fax: 301-907-2485
 TV Stations (1):
 Arizona: KWBF, Flagstaff.
 Note: Sale pends.

GENERAL ELECTRIC CAPITAL CORP.
 260 Long Ridge Rd.
 Stamford, CT 06927
 Phone: 203-357-4000
 Officers:
 Gary C. Wendt, Chmn., Pres. & Chief Exec. Officer
 Nigel D.T. Andrews, Exec. V.P.
 Michael A. Neal, Exec. V.P.
 Edward D. Stewart, Exec. V.P.
 Burton J. Kloster Jr., Sr. V.P., Gen. Counsel & Secy.
 Patricia Yoder, V.P., Public Relations & Advertising
 Ownership: General Electric Co. General Electric is also owner of National Broadcasting Co. (see listing).
 TV Stations (1):
 Puerto Rico: WAPA-TV, San Juan.

GENERAL MANAGEMENT CONSULTANTS INC.
 1203 Governor's Square Blvd.
 Suite 501
 Tallahassee, FL 32301
 Phone: 904-942-4900
 Officers:
 Paul Lansat, Pres.
 Frank Watson, Chief Operating Officer
 Ownership: Paul Lansat.
 TV Stations (1):
 Georgia: WTLH, Bainbridge.

GILMORE BROADCASTING CORP.
 162 E. Michigan
 Kalamazoo, MI 49007
 Phone: 616-381-6744
 Fax: 616-381-5326
 Officers:
 James S. Gilmore Jr., Chmn. & Chief Exec. Officer
 Douglas A. Padgett, Pres.
 Mariette A. Lemieux, Exec. V.P. & Treas.
 Fred F. Fielding, Exec. V.P. & Gen. Counsel
 Ownership: James S. Gilmore Jr.
 Represented (legal): Wiley, Rein & Fielding.
 TV Stations (1):
 Indiana: WEHT, Evansville.
 Other Holdings:
 Jim Gilmore Productions, Evansville, IN.

THE MALCOLM GLAZER TRUST
 Box 2829
 Laredo, TX 78044
 Phone: 512-727-8888
 Represented (legal): Dow, Lohnes & Albertson.
 TV Stations (1):
 Texas: KGNS-TV, Laredo.

GLENCAIRN LTD.
 500 Seco Rd.
 Monroeville, PA 15146
 Phone: 412-856-9010
 Officers:
 Edwin Edwards Sr., Pres. & Treas.
 Dyson P. Ehrhardt, V.P.
 Willette Edwards, Secy.
 Ownership: Edwin Edwards Sr.
 Represented (legal): Fisher Wayland Cooper Leader & Zaragoza, L.L.P.
 TV Stations (5):
 Alabama: WABM, Birmingham.
 Maryland: WNUV-TV, Baltimore.
 North Carolina: WRDC, Durham-Raleigh.
 Pennsylvania: WPPT-TV, Pittsburgh.
 Wisconsin: WWTW, Milwaukee.

GLENVIEW BROADCASTING CORP.
 210 S. Douglas St.
 Glendive, MT 59330
 Phone: 406-365-3377
 Fax: 406-365-3378
 Officers:
 Stephen A. Marks, Pres.
 Dan Frenzel, V.P.
 Jerry Cook, Secy.
 Ownership: Stephen A. Marks. Marks is 88.5% owner of Thunder Bay Bcstg. Corp. (see listing).
 TV Stations (2):
 Montana: KXGN-TV, Glendive; KYUS-TV, Miles City.
 Radio Stations:
 Montana: KXGN(AM), Glendive.
 TV Translator:
 Montana: K131G Sidney & Fairview.

GLENWOOD COMMUNICATIONS CORP.
 Box WKPT
 Kingsport, TN 37662
 Phone: 615-246-9578
 Fax: 615-246-6261

TV Station Owners

Officers:

William M. Boyd, Chmn.
George E. DeVault Jr., Pres.
J. Raymond Walker, Exec. V.P.
Bette Lawson, V.P.
Represented (legal): Cordon & Kelly; Wiley, Rein & Fielding.
TV Stations (1):
Tennessee: WKPT-TV, Kingsport-Johnson City-Bristol.
Radio Stations:
Tennessee: WKTP(AM), Jonesboro; WKPT (AM) & WTFM(FM), Kingsport.
Other Holdings:
LPTV.

GLOBAL COMMUNICATIONS INC.

425 26th Ave.
Meridian, MS 39301
Phone: 601-693-1961
Officers:
Charles L. Young Sr., Chmn.
Larry Nicks, Chief Operating Officer
John Thomas, Chief Financial Officer
TV Stations (1):
Mississippi: WGBC, Meridian.

GOCOM BROADCASTING CORP.

7621 Little Ave.
Suite 506
Charlotte, NC 28226
Ownership: Richard L. Gorman, Pres. & Chief Exec. Officer
Represented (legal): Cohn & Marks.
TV Stations (2):
Georgia: WGXA, Macon.
North Carolina: WFXZ-TV, Jacksonville (CP); WFXI, Morehead City.

GOLDEN HILLS BROADCASTING CORP.

11111 W. 8th St.
Suite C
Lakewood, CO 80215
Phone: 303-235-0049
Officers:
Walter F. Ulloa, Pres.
Paul A. Zevnik, Chief Financial Officer
Ownership: Walter F. Ulloa, 37%; Paul A. Zevnik, 14.75%; Philip Wilkenson, 14.75%; Michael M. Berger, 10%; Jerrold A. Fadem, 10%; Richard D. Norton, 5%; Dawn Baker, 5%; Dolores E. Atencio, 3.5%. Ulloa has interest in Beach 43 Corp. & Costa de Oro Television Inc. (see listings).
Represented (legal): Paul, Hastings, Janofsky & Walker.
TV Stations (1):
Colorado: KCEC, Denver.
Other Holdings:
LPTV.

GOLDEN ORANGE BROADCASTING CO. INC.

18021 Cowan
Irvine, CA 92714-6023
Phone: 714-442-9800
Fax: 714-261-5956
Officers:
Calvin C. Brack, Chief Exec. Officer
Charles S. Velona, V.P.
Ownership: Pat Boone, 36.43%; Calvin C. Brack, 23.95%; Bill Simon, 23.85%; Deborah K. Nelson, 3.35%; Margaret Durante, 3.03%; Richard Shepherd, 2.12%; The Shepherd Family Trust, 2.12%; Michael Volpe, 1.99%; David Levy, 1.92%; Kevin Sheridan, 0.83%; Michael Sheridan, 0.83%; Robert Sheridan, 0.83%; Steven Sheridan, 0.83%.
Represented (legal): William G. Simon.
TV Stations (1):
California: KDOC-TV, Anaheim.

GOOD COMPANION BROADCASTING CO. INC.

262 Swamp Fox Rd.
Box 229
Chambersburg, PA 17201
Phone: 717-375-4000
Fax: 717-375-4052
Officers:
Jerry Jacobs, Pres.
M. S. Buddy Merrick, V.P.
Donald Diehl, Secy.-Treas.
Ownership: Jerry Jacobs & M. S. Buddy Merrick, Principals.
Represented (legal): McCabe & Allen.
TV Stations (1):
Maryland: WJAL, Hagerstown, MD-Chambersburg, PA.

GRAND CANYON TV CO. INC.

2201 N. Vichey Dr.
Flagstaff, AZ 86004
Phone: 602-526-2232
Ownership: W. A. Franke, 51%; Robert Johnson, 39%; John Michaels, 9%; H. G. Gawthrop, 1%.
TV Stations (2):
Arizona: KNAZ-TV, Flagstaff; KMOH-TV, Kingman.

GRANITE BROADCASTING CORP.

767 3rd Ave.
28th Floor
New York, NY 10017
Phone: 212-826-2530
Fax: 212-826-2858
Officers:
W. Don Comwell, Chmn. & Chief Exec. Officer
Stuart J. Beck, Pres.
Lawrence Wills, V.P., Finance
Ellen McClain, V.P., Corp. Development & Treas.
Ownership: W. D. Comwell, 55% of voting stock; Stuart J. Beck, 45% of voting stock.
Represented (legal): Akin, Gump, Strauss, Hauer & Feld, L.L.P.
TV Stations (9):
California: KSEE, Fresno; KNTV, San Jose.
Illinois: WEEK-TV, Peoria.
Indiana: WPTA, Fort Wayne.
Michigan: WWMU, Grand Rapids-Kalamazoo-Battle Creek.
Minnesota: KBJR-TV, Duluth, MN-Superior, WI.
New York: WKBW-TV, Buffalo; WTVH, Syracuse.
Texas: KEYE-TV, Austin.
TV Translators:
Minnesota: KB2AF Cass Lake.
New York: W60CG & W68CT Wilson.

GRANT BROADCASTING STATIONS

915 Middle River Dr.
Suite 409
Fort Lauderdale, FL 33304
Phone: 305-568-2000
Fax: 305-568-2015
Officer:
Milton Grant, Pres. & Chief Exec. Officer
Ownership: Milton Grant, Principal.
Represented (legal): Wilkinson, Barker, Knauer & Quinn.
TV Stations (5):
Alabama: WZDX, Huntsville.
Iowa: KJMH, Burlington; KLJB-TV, Davenport.
Virginia: WJPR, Lynchburg; WFXR-TV, Roanoke.

GRAY COMMUNICATIONS SYSTEMS INC.

Box 48
126 N. Washington St.
Albany, GA 31702-0048

Phone: 912-888-9390

Fax: 912-888-9374

Officers:

John T. Williams, Chmn.
Ralph W. Gabbard, Pres.
William A. Felder III, V.P. & Chief Financial Officer
Marcy E. Crowe, Corporate Secy.
Ownership: Gray Communications Systems Inc., publicly held.
Represented (legal): Venable, Baetjer, Howard & Civiletti.
TV Stations (6):
Florida: WJHG-TV, Panama City.
Georgia: WALB-TV, Albany; WRDW-TV, Augusta.
Kentucky: WYMT-TV, Hazard; WKYT-TV, Lexington.
Louisiana: KTVE, Monroe, LA-El Dorado, AR.
Newspapers:
Georgia: The Albany Herald, The Rockdale Citizen (Conyers).
Other Holdings:
Gray Transportation Co. Inc., Albany, GA.
Gray Real Estate & Development Co.

GREAT LAKES COMMUNICATIONS INC.

3514 State St.
Erie, PA 16508
Phone: 814-454-5201
Fax: 814-455-0703
Officers:
Priscilla L. Schwier, Pres.
Frederick Schwier, Chief Operating Officer
Norbert Chrzanowski, Financial Officer
Ownership: Priscilla L. Schwier, 91.2%.
Represented (legal): Rosenman & Colin.
TV Stations (1):
Pennsylvania: WICU-TV, Erie.

GREAT TRAILS BROADCASTING CORP.

717 E. David Rd.
Dayton, OH 45429
Phone: 513-294-3333
Fax: 513-297-5223
Officers:
Alexander J. Williams, Pres. & Chief Exec. Officer
Scot L. Freeman, Treas. & Chief Financial Officer
Ownership: Great Trails Broadcasting Corp., 98%. Alexander J. Williams, Principal.
Represented (legal): Haley, Bader & Potts.
TV Stations (2):
Indiana: WFFT-TV, Fort Wayne.
Maryland: WHAG-TV, Hagerstown.
Radio Stations:
Ohio: WING-AM-FM, Dayton-Springfield; WGTZ(FM), Eaton.
TV Translators:
Maryland: W4BAR & W52AS Frederick.

HOWARD GREEN GROUP

c/o WENY Inc.
Box 208
Elmira, NY 14902
Phone: 607-739-3636
Ownership: Howard Green, equity interest, 50%; Donald Simmons, equity interest, 50%.
Represented (legal): Cordon & Kelly.
TV Stations (2):
New Jersey: WMGM-TV, Wildwood-Atlantic City.
New York: WENY-TV, Elmira.
Radio Stations:
Delaware: WECY AM-FM, Seaford.
New Jersey: WOND(AM) & WMGM(FM), Linwood; WONZ(AM), Hammonton.
New York: WENY-AM-FM, Elmira.

GREEN RIVER BROADCASTING CO. INC.

1210 Cane Valley Rd.
Cane Valley, KY 42720
Phone: 502-465-2223
Fax: 502-842-7140
Ownership: Billy Speer, Pres.-Secy.-Treas.
TV Stations (1):
Kentucky: WGRB, Campbellsville.

GREEN TV CORP.

Box 255
Evergreen, CO 80439
Phone: 303-674-7047
Ownership: David M. Drucker. Drucker has interest in UHF Channel 59 Corp. (sale pending).
TV Stations (2):
Alaska: KDMD, Anchorage.
Colorado: KSBS-TV, Steamboat Springs.
Radio Stations:
Colorado: KXRE(AM), Colorado Springs.
Other Holdings:
LPTV.
50% of Quetzal Communications Corp., owner of KRRU(AM), Pueblo, CO.

GREENVILLE TELEVISION INC.

3015 E. Reed Rd.
Greenville, MS 38703
Phone: 601-334-1500
Fax: 601-378-8122
Officers:
John F. Hash, Pres.
Aubrey L. Collum, V.P., Asst. Secy. & Treas.
Jo Love Little, V.P. & Secy.
Leon D. Long, V.P.
Mary Eliza McMillan, V.P.
Larry Harris, V.P. & Gen. Mgr.
Ownership: John F. Hash, 18.75%; Aubrey L. Collum, 18.75%; Jo Love Little, 18.75%; Leon D. Long, 18.75%; Mary Eliza McMillan, 18.75%; Larry Harris, V.P., 6.25%.
Represented (legal): Fletcher, Heald & Hildreth.
TV Stations (1):
Mississippi: WXVT, Greenville.

GRIFFIN TELEVISION L.L.C.

7401 N. Kelly Ave.
Oklahoma City, OK 73111
Phone: 405-843-6641
Fax: 405-841-9135
Officers:
David F. Griffin, Pres. & Gen. Mgr.
Jery Dalrymple, Exec. V.P. & Dir., Operations
Randy Webb, Chief Financial Officer
Ownership: John T. Griffin Trust, Griffin Holdings Inc. & David F. Griffin Trust.
Represented (legal): Fletcher, Heald & Hildreth.
TV Stations (3):
Arkansas: KPOM-TV, Fort Smith-Fayetteville; KFAA, Rogers.
Oklahoma: KWTV, Oklahoma City.

GRK PRODUCTIONS JOINT VENTURE

7400 S. 45th Rd.
Cadillac, MI 49601
Phones: 616-775-9813; 616-775-0330
Fax: 616-775-1898
Officers:
Gary R. Knapp, Chmn. & Chief Exec. Officer
Connie Knapp, Chief Financial Officer
Ownership: GRK Productions Inc., 70%; Channel 33 Limited Partnership, 30%.
Represented (legal): Reddy, Begley, Martin & McCormick.
TV Stations (2):
Michigan: WGKI, Cadillac; WGKU, Vanderbilt.

TV Translator:
W40AY, Traverse City, MI.

GROUP W—WESTINGHOUSE BROADCASTING

200 Park Ave.
New York, NY 10166
Phone: 212-885-2600
Fax: 212-885-2780
Officers:
Bill Kom, Chmn. & Chief Exec. Officer
Jonathan Klein, Pres., Group W Television
Dan Mason, Pres., Group W Radio
Don Mitzner, Pres., Group W Satellite Communications
Derk Zimmerman, Pres., Group W Productions
Gil Schwartz, V.P., Communications
Debra Zeyen, V.P., TV Group
Robert Buenting, V.P. & Controller
John D. Moran, V.P., Human Resources & Administration
Martin Messinger, V.P., Secy. & Chief Counsel
Ownership: Westinghouse Electric Corp. Westinghouse owns CBS Inc. (see listing).
TV Stations (8):
California: KPIX-TV, San Francisco.
Colorado: KCNC-TV, Denver.
Florida: WFOR-TV, Miami-Fort Lauderdale.
Maryland: WJZ-TV, Baltimore.
Massachusetts: WBZ-TV, Boston.
Pennsylvania: KYW-TV, Philadelphia; KDKA-TV, Pittsburgh.
Utah: KUTV, Salt Lake City.
Radio Stations:
California: KFVB(AM) & KTWV(FM), Los Angeles; KPX-AM-FM, San Francisco.
Illinois: WMAQ(AM), WSCR(AM) & WXRT-FM, Chicago.
Massachusetts: WBZ(AM), Boston.
Michigan: WLZ(FM), Detroit.
New York: WINS(AM) & WNEW(FM), New York.
Pennsylvania: KYW(AM) & WMMR(FM), Philadelphia; KDKA(AM), Pittsburgh.
Texas: KILT-AM-FM, Houston; KIKK-AM-FM, Pasadena-Houston.
Other Holdings:
Group W Productions, Group W Satellite Communications.
LPTV.

GUILFORD TELECASTERS INC.

Box 1618
Greensboro, NC 27402
Phone: 910-274-4848
Fax: 910-230-1315
Officer:
James Thrash, Pres.
Ownership: Robinson O. Everett (see listing), 35.41%; Roy O. Rodwell, 14.2%; Melvin Shimm, 14.2%; Jacob N. Froelich Jr. (see listing), 10.63%; George W. Lyles Jr., 10.63%; James Thrash, 7%; David Shimm, 3.54%; Judith MacDonald, 3.54%; Thomas B. Cookerty, 0.85%.
Represented (legal): Baraff, Koerner, Olender & Hochberg, P.C.
TV Stations (1):
North Carolina: WGGT, Greensboro-High Point & Winston-Salem.
TV Translator:
North Carolina: W63BI North Wilkesboro.

GULF COAST BROADCASTING CO.

Box 840
Corpus Christi, TX 78403
Phone: 512-883-6511
Officers:
T. Frank Smith Jr., Pres. & Gen. Mgr.
Susan Hines, Secy.-Treas. & Chief Financial Officer.
Ownership: T. Frank Smith Jr.

Represented (legal): Nixon, Hargrave, Devans & Doyle.
TV Stations (1):
Texas: KRIS-TV, Corpus Christi.

HARRISCOPE CORPORATION

10960 Wilshire Blvd.
Suite 1528
Los Angeles, CA 90024
Phone: 310-477-7724
Fax: 310-477-9646
Officers:
Burt I. Harris Sr., Pres.
Burt I. Harris Jr., V.P.
Ownership: Burt I. Harris Sr.
Represented (legal): Cohn & Marks.
TV Stations (2):
California: KWHY-TV, Los Angeles.
Illinois: 50% of WSNS-TV, Chicago.
Other Holdings:
LPTV.

HARRON COMMUNICATIONS CORP.

Box 3022
70 E. Lancaster Ave.
Frazer, PA 19355-2121
Phone: 610-644-7500
Fax: 610-644-2790
Officers:
Paul F. Harron Jr., Pres. & Chief Exec. Officer
John F. Quigley III, V.P., Finance & Administration, Treas.-Asst. Secy.
Patricia Imbesi, V.P. & Secy.
Gregory Raymond, V.P., Operations & Gen. Mgr.
Miriam Sandler, Asst. Secy.
Ownership: Privately owned.
Represented (legal): Hogan & Hartson.
TV Stations (5):
California: KCCN-TV, Monterey-Salinas; interest in KEYT-TV, Santa Barbara.
Maine: WMTW-TV, Portland-Poland Spring.
New York: 49% of WETM-TV, Elmira-Corning; 33% of WKTV, Utica.
Other Holdings:
Cable.
Cable advertising representative: Metrobase Cable Advertising Inc.
LPTV.
SMATV systems.

HARTE-HANKS COMMUNICATIONS INC.

Box 269
San Antonio, TX 78291
Phone: 512-829-9000
Officers:
Houston H. Harte, Chmn.
Larry Franklin, Pres. & Chief Exec. Officer
Michael J. Conly, Sr. V.P. & Pres., KENS-TV
Donald R. Crews, Sr. V.P., Legal
Richard Ritchie, Sr. V.P. & Chief Financial Officer
Represented (legal): Arnold & Porter.
TV Stations (1):
Texas: KENS-TV, San Antonio.
Radio Stations:
Texas: KENS(AM), San Antonio.
Newspapers:
South Carolina: Anderson Independent-Mail.
Texas: Abilene Reporter-News, Corpus Christi Caller-Times, Lewisville Daily Leader, Plano Star-Courier, San Angelo Standard-Times, Wichita Falls Times Record-News.
Other Holdings:
Direct marketing business, shopper publications.

HEARST BROADCASTING

959 8th Ave.
New York, NY 10019
Phone: 212-649-2300
Officers:
Randolph A. Hearst, Chmn.

Frank A. Bennack Jr., Chief Exec. Officer
John G. Conomikes, V.P. & Gen. Mgr., Bcstg.
David Barrett, V.P. & Deputy Gen. Mgr., Broadcasting
Fred Young, Dir., Broadcast Operations
Ownership: The Hearst Corp.
Represented (legal): Harrington, Smith & Hargrove.
TV Stations (6):
Maryland: WBAL-TV, Baltimore.
Massachusetts: WCVB-TV, Boston.
Missouri: KMBC-TV, Kansas City.
Ohio: WDTN, Dayton.
Pennsylvania: WTAE-TV, Pittsburgh.
Wisconsin: WISN-TV, Milwaukee.
Radio Stations:
Maryland: WBAL(AM) & WYVY(FM), Baltimore.
Pennsylvania: WTAE(AM) & WVTY(FM), Pittsburgh.
Wisconsin: WISN(AM) & WLTV(FM), Milwaukee.
Other Holdings:
Newspaper, magazine & programming interests.

HERITAGE BROADCASTING GROUP

Box 627
Cadillac, MI 49601-0627
Phone: 616-775-3478
Fax: 616-775-3671
Officers:
Mario F. Iacobelli, Chmn., Pres. & Chief Operating Officer
William E. Kring, Secy.-Treas. & Chief Financial Officer
Ownership: Mario F. Iacobelli, 98.8%; Leanne C. Schulz, 1.2%.
Represented (legal): Hogan & Hartson.
TV Stations (2):
Michigan: WWTV, Cadillac-Traverse City; WWUP-TV, Sault Ste. Marie.
TV Translator:
Michigan: W17AV Petoskey.
Other Holdings:
MMDS.

HERITAGE MEDIA CORP.

One Galleria Tower, Suite 1500
13355 Noel Rd.
Dallas, TX 75240
Phone: 214-702-7380
Fax: 214-702-7382
Officers:
James M. Hoak Jr., Chmn.
David N. Walthall, Pres.
James J. Robinette, Exec. V.P. & Pres., TV Group
Paul W. Fiddick, Exec. V.P. & Pres., Radio Group
Wayne W. LoCurto, Exec. V.P.
Wayne L. Kern, Sr. V.P. & Secy.
James P. Lehr, V.P., Administration & Controller
Douglas N. Woodrum, V.P., Development & Treas.
Ownership: Publicly held. James M. Hoak Jr., Principal.
TV Stations (7):
Florida: WEAR-TV, Pensacola, FL-Mobile, AL.
New York: WPTZ, Plattsburgh.
Oklahoma: KOKH-TV, Oklahoma City.
South Dakota: KIVV-TV, Lead-Deadwood; KEVN-TV, Rapid City.
Vermont: WNNE-TV, Hartford, VT-Hanover, NH.
West Virginia: WCHS-TV, Charleston.
Radio Stations:
Missouri: WRTH(AM) & WIL-FM, St. Louis.
New York: WBBF(AM), WBEE(FM) & WKLX(AM), Rochester.
Oregon: KKSX-AM-FM, Portland.
Washington: KRPM-AM-FM, Seattle-Tacoma.
Wisconsin: WEMP(AM) & WMYX(FM), Milwaukee.

Other holdings:
LPTV.

HIC BROADCAST PARTNERS

900 S. Garfield Ave.
Alhambra, CA 91801-4441
Phone: 818-284-0356
Officer:
Roland A. Hernandez, Chmn.
Ownership: Roland A. Hernandez, Gen. Partner, 23.65%; Mr. & Mrs. E. Hernandez, Ltd. Partners, 52.24% jointly; Mr. & Mrs. E. Hernandez Jr., Ltd. Partners, 24.11% jointly. Hernandez is a member of the board of directors of Telemundo Group Inc. (see listing).
Represented (legal): Dow, Lohnes & Albertson.
TV Stations (1):
Texas: KFWD, Fort Worth-Dallas.

HILL BROADCASTING CO. INC.

One Independence Plaza
Suite 720
Birmingham, AL 35209
Ownership: Robert D. Hill, Pres.
TV Stations (1):
Nebraska: KTVG, Grand Island.

HILLSIDE BROADCASTING INC.

31 W. 52nd St.
New York, NY 10019
Phone: 212-969-2700
Officers:
Mario Baeza, Chmn.
Deña Baeza, V.P. & Treas.
Ownership: Mario Baeza.
Represented (legal): Goldberg, Godles, Wiener & Wright.
TV Stations (1):
North Carolina: WWAY, Wilmington.

HOBBS FAMILY TELEVISION

5701 N. Del Paso
Hobbs, NM 88241
Phone: 505-393-0944
Ownership: Warren Electronic Systems, 74.5%; Lowell Payton, 25.5%.
TV Stations (1):
New Mexico: KHFT, Hobbs.

HOLSUM INC.

Box 2527
400 N. Penn, Suite 820
Roswell, NM 88202
Phone: 505-622-7163
Officers:
Gene Reischman, Chmn. & Chief Exec. Officer
William DeToumillon, Chief Operating Officer, TV
Marc Reischman, Chief Financial Officer
Branch Office:
5600 Ave. A
Lubbock, TX 79408
Phone: 806-744-1414
Ownership: Gene Reischman, 34.46%; Steven W. Smith, 16%; Betty King, 6.95%; Kenneth Smith, 5.92%; Michael Reischman, 2.85%; Marc J. Reischman, 2.52%; William DeToumillon, 1.22%.
Represented (legal): Dow, Lohnes & Albertson.
TV Stations (1):
Texas: KCBD-TV, Lubbock.

HOOR OF HARVEST INC.

c/o Rev. Forest Drake, WLJC(FM)
219 Radio Station Loop
Beattyville, KY 41311
Phone: 606-464-3600
Fax: 606-464-0044
Officers:
Forest Drake, Pres.

TV Station Owners

Myra Hogan, V.P.-Secy.-Treas.
Jonathan Drake, Engineering Dir.
Ownership: Non-stock corp.
TV Stations (1):
Kentucky: WLJC-TV, Beattyville.
Radio Stations:
Kentucky: WLJC(FM), Beattyville.

HUBBARD BROADCASTING INC.

3415 University Ave.
St. Paul, MN 55114
Phone: 612-646-5555
Fax: 612-642-4103
Officers:
Stanley S. Hubbard, Chmn., Pres. & Chief Exec. Officer
Gerald D. Deeney, V.P. & Chief Financial Officer
John Mayasich, V.P. & V.P., Public Affairs
Robert W. Hubbard, V.P. & Pres. of Television Group
Stanley E. Hubbard II, V.P.
Marvin L. Rosene, V.P.
Ralph Dolan, V.P.
Kathryn Hubbard Rominski, Secy.
Ownership: Hubbard family.
Represented (legal): Fletcher, Heald & Hildreth.
TV Stations (9):
Florida: WTOG, St. Petersburg-Tampa.
Minnesota: KSAX, Alexandria; WDIQ-TV, Duluth; WIRT, Hibbing; KRWF, Redwood Falls; KSTP-TV, St. Paul-Minneapolis.
New Mexico: KOB-TV, Albuquerque; KOBF, Farmington; KOBR, Roswell.
Radio Stations:
Minnesota: KSTP-AM-FM, St. Paul-Minneapolis.
Other Holdings:
Conus, News Service Cooperative.
United Satellite Broadcasting, DBS.
TV Translators: Stations in MN, NM & WI.

HUTCHENS COMMUNICATIONS INC.

Box 5391
Valdosta, GA 31603
Phone: 912-333-0197
Officers:
Gary Hutchens, Chmn., Pres. & Chief Exec. Officer
Don Meinke, V.P.
Angie Hutchens, Secy.-Treas.
Ownership: Gary Hutchens, 81.22%; Mary M. Hutchens, 3.4%; Robert E. Hutchens, 3.36%; Mae Lyons, 1.41%; Hyta Mederer, 1.35%; Angie Hutchens, 0.81%; William Tyner, 0.6%; Jean McClure, 0.6%; Michael & Brenda Richter, 0.6%; Curtis Hutchens, 0.6%; Teresa Hamrick, 0.3%.
Represented (legal): Tepper & Steinhart.
TV Stations (1):
Georgia: WGVF, Valdosta.
Other Holdings:
Video production: Georgia Video Professionals.
Program source: The Welcome Channel.

IGLESIA CHRISTIANA AMOR Y VERDAD INC.

Box 50615
Levitown Station
Toa Baja, PR 00950
Phone: 809-795-8181
TV Stations (1):
Puerto Rico: WDWL, Bayamon.

BIRNEY IMES JR. & FAMILY

c/o Columbus Television Inc.
Box 271
Columbus, MS 39703
Phone: 601-327-4444
Fax: 601-328-5222
Officers:
Bimney Imes Jr., Chmn.
Frank Imes, Pres.

Charles Hammond, Chief Financial Officer
Ruby Latham, Secy.-Treas.
Ownership: Eugene B. Imes; Frank B. Imes; George S. Imes; Nancy T. Imes; Stephen B. Imes, Principals.
TV Stations (4):
Mississippi: WCB1-TV, Columbus.
New Hampshire: WMUR-TV, Manchester.
Texas: KDBC-TV, El Paso.
West Virginia: WBOY-TV, Clarksburg-Fairmont.
Newspapers:
Mississippi: The Commercial Dispatch, Columbus.
Other Holdings:
LPTV.

INAVISION BROADCASTING INC.

Box 2453
Cookeville, TN 38502
Phone: 615-528-7448
Ownership: Ed Gilenbach, Pres.
TV Stations (1):
Tennessee: WKZX, Cookeville.

INDEPENDENT BROADCASTING CO.

Box 1716
Springfield, MO 65805
Phone: 417-862-1010
Fax: 417-862-6439
Officers:
J. H. Cooper, Pres.
Ellis Shook, V.P. & Gen. Mgr.
Steve Reagan, Chief Financial Officer
Ownership: J. H. Cooper, 49.62%; The Cooper Foundation, 49.62%; Peter C. Charles, 0.25%; Clyde Martin, 0.25%; William P. Sanford, 0.25%.
Represented (legal): Dempsey & Koplovitz.
TV Stations (1):
Missouri: KOLR, Springfield.

INDEPENDENT COMMUNICATIONS INC.

2000 W. 42nd St.
Sioux Falls, SD 57105
Phone: 605-338-0017
Officers:
Charles D. Poppen, Pres.
Richard T. DeVaney, V.P.
Thomas J. Whalen, Secy.-Treas.
Ownership: ElJim Co., 43.4%; RiBob Co., 43.4%; Charles D. Poppen, 8.7%; Richard T. DeVaney, 1.5%; Jerry Noonan, 1%; E. C. Stangland, 1%; Thomas J. Whalen, 1%.
EC Ownership: James W. Elmen & Robert C. Elmen, Gen. Partners. RC ownership: James W. Elmen & Robert C. Elmen, Gen. Partners. Stangland owns KIWA-AM-FM, Sheldon, IA.
TV Stations (2):
South Dakota: KTTM, Huron; KTTW, Sioux Falls.
Other Holdings:
LPTV.

INTERNATIONAL MEDIA GROUP

12401 W. Olympic Blvd.
Los Angeles, CA 90064
Phone: 310-478-1818
Fax: 310-479-8118
Officers:
Ray Beindorf, Chmn. & Chief Exec. Officer
Tony Cortese, Chief Financial Officer
Jon Yasuda, V.P., Sales & Mktg.
Ownership: ICN Inc. Ray L. Beindorf, Chmn.-Pres.; Rosemary Danon, Secy.-Treas.
Represented (legal): Wilkinson, Barker, Knauer & Quinn.
TV Stations (2):
California: KSCI, San Bernardino-Los Angeles.
Hawaii: KIKU, Honolulu.
Other Holdings:
International Channel.

INTERSPAN COMMUNICATIONS

900 S. Garfield Ave.
Alhambra, CA 91801
Phone: 818-284-0356
Ownership: HIC Broadcast Partners (see listing), 75%; Ronald Ulloa, 25%.
TV Stations (1):
Texas: KFWD, Fort Worth-Dallas.

ISLAND BROADCASTING INC.

692 N. Marine Dr.
Tamuning, GU 96911
Phone: 671-646-4873
Officers:
David M. Larson, Pres.
Edmund Y. Lee, V.P.
Marie Leon Guerrero, Secy.-Treas.
Ownership: David M. Larson, 65%; Edmund Y. Lee, 15%; Tsugio Mitsuji, 9%; Thomas Salisbury, 4%; Gary Hull, 4%; William R. Phillips, 2%; Marie Martin, 1%.
Represented (legal): Michael J. Hirrel.
TV Stations (1):
Guam: KTGM, Tamuning.

JASAS CORP.

Suite 3000
301 Commerce St.
Fort Worth, TX 76102
Officers:
Barbara A. Foster, Pres.
Linda K. Thomas, Secy.-Treas.
Ownership: Barbara A. Foster, 51%; John B. Foster, 49%.
TV Stations (2):
District of Columbia: WBDC-TV, Washington.
Massachusetts: WUNI, Worcester.

JEFFERSON-PILOT COMMUNICATIONS CO.

100 N. Greene St.
Greensboro, NC 27401
Phone: 910-691-3200
Fax: 910-691-3222
Officers:
David A. Stonecipher, Chmn.
William Blackwell, Pres.
Daniel McAlister, Sr. V.P. & Gen. Counsel
Joseph E. Weatherly, V.P., Finance
John Hutchinson, Pres., TV Division
Joseph B. Young, V.P., Research & Planning
Ownership: Jefferson-Pilot Corp.
Represented (legal): Wiley, Rein & Fielding.
TV Stations (3):
North Carolina: WBTV, Charlotte.
South Carolina: WCSC-TV, Charleston.
Virginia: WWBT, Richmond.
Radio Stations:
California: KSON-AM-FM, San Diego.
Colorado: KKFN(AM) & KYGO(FM), Denver; KYGO(AM) & KWXM(FM), Lakewood.
Florida: WLYF(FM), Miami; WMXJ(FM), Pompano Beach; WAXY(AM), South Miami.
Georgia: WQXI(AM) & WSTR(FM), Atlanta-Smyrna.
North Carolina: WBT-AM-FM, Charlotte.
Other Holdings:
Program source: Jefferson-Pilot Sports, Jefferson-Pilot Motorsports.
Service company: Jefferson-Pilot Co-Opportunities, San Francisco, CA.

JET BROADCASTING CO. INC.

8455 Peach St.
Erie, PA 16509
Phone: 814-864-2400
Fax: 814-868-3041
Officers:
John Kanzius, Pres.
Myron Jones, Chief Exec. Officer
Ownership: Myron Jones, 75%; John Kanzius, 25%. Jones & Kanzius own JJK

Broadcasting Inc., licensee of KRRT (TV), Kerrville-San Antonio, TX, (see listing).
Represented (legal): Reddy, Begley, Martin & McCormick.
TV Stations (1):
Pennsylvania: WJET-TV, Erie.
Radio Stations:
Pennsylvania: WJET(FM) & WFGO(FM), Erie.

JEWELL TELEVISION CORP.

15851 N. Dallas Pkwy.
Suite 600
Dallas, TX 75248
Phone: 214-450-5997
Fax: 214-450-5906
Officer:
T. E. Kimbell, Pres. & Chief Exec. Officer
Ownership: T. E. Kimbell, 21.2%; Joy W. Kimbell, 21.2%; Lewis M. Kimbell III, 17.6%; Lewis M. Kimbell Trust, Joy W. Kimbell & T. E. Kimbell, Co-Trustees, 40%.
Represented (legal): Wiley, Rein & Fielding.
TV Stations (1):
Texas: KLST, San Angelo.

JJK BROADCASTING INC.

8455 Peach St.
Erie, PA 16509
Phone: 814-864-2400
Fax: 814-868-3041
Officers:
Myron Jones, Chief Exec. Officer & Treas.
John Kanzius, Pres.
Mary Ann Kanzius, Secy.
Ownership: Myron Jones, 70%; John Kanzius, 30%. Jones & Kanzius have interest in Jet Broadcasting Co. Inc. (see listing).
TV Stations (1):
Texas: KRRT, Kerrville-San Antonio.

JOHANNA BROADCASTING INC.

931 N.W. Highland
Roseburg, OR 97470
Phone: 503-673-3636
Officer:
Ronald Lee, Pres.
Ownership: John E. Field Rev. Trust, 77.05%; Pat Orsini, 10.25%; Carl Reifenstein, 7.17%; Gareth Plank, 4.48%.
TV Stations (1):
Oregon: KROZ, Roseburg.

JOHNSON BROADCASTING INC.

8440 Westpark Dr.
Houston, TX 77063
Phone: 713-974-5151
Fax: 713-975-6397
Officer:
Douglas Johnson, Pres.
Ownership: Douglas Johnson. Johnson has interest in WXON-TV Inc. (see listing).
Represented (legal): Smithwick & Belendiuk, P.C.
TV Stations (1):
Texas: KNWS-TV, Katy.

JOURNAL BROADCAST GROUP INC.

Box 693
720 E. Capitol Dr.
Milwaukee, WI 53201
Phone: 414-332-9611
Fax: 414-223-5400
Officers:
Robert Kahlor, Chmn.
Douglas Kiel, Pres.
Ron Kurtis, V.P., Finance
Jim Prather, V.P., News
Mary Tiemey, V.P., Communications & Community Affairs
Ownership: Journal Communications.
Represented (legal): Hogan & Hartson; Crowell & Moring.

TV Stations (3):
 Michigan: WSYM-TV, Lansing.
 Nevada: KTNV, Las Vegas.
 Wisconsin: WTMJ-TV, Milwaukee.
 Other Holdings:
 LPTV.
 Radio Stations:
 Kansas: KQRC(FM), Leavenworth.
 Nebraska: KEZO-AM-FM & KKCD-FM, Omaha.
 Wisconsin: WTMJ(AM) & WTKI(FM), Milwaukee; WSAU(AM) & WFIC(FM), Wausau.
 Newspapers:
 Wisconsin: Milwaukee Journal & Sentinel.

JOVON BROADCASTING CORP.

18600 Oak Park Ave.
 Tinley Park, IL 60477
 Phone: 708-633-0001
 Officers:
 Joseph A. Stroud, Pres.
 Reginald Jones, Chief Operating Officer
 Yvonne M. Stroud, Secy.-Treas.
 Ownership: Joseph A. Stroud, 99%; Yvonne M. Stroud, 1%.
 Represented (legal): Hogan & Hartson.
 TV Stations (1):
 Indiana: WJYS, Hammond.

KADN BROADCASTING INC.

1500 Eraste Landry Rd.
 Lafayette, LA 70506
 Phone: 318-237-1500
 Fax: 318-237-2237
 Officers:
 Charles H. Chatelain, Chief Exec. Officer
 Eddie Blanchard, Chief Operating Officer
 John Redd, Chief Financial Officer
 Ownership: Charles H. Chatelain, Owns Delta Management Corp., licensee of WNTZ, Natchez, MS (see listing).
 Represented (legal): Fletcher, Heald & Hildreth.
 TV Stations (1):
 Louisiana: KADN, Lafayette.

KANSAS CITY YOUTH FOR CHRIST INC.

Box 10150
 Kansas City, MO 64111
 Phone: 816-924-5050
 Fax: 913-262-1782
 Officer:
 Ronnie Metsker, Exec. Dir.
 Ownership: Non-stock, non-profit corp.
 Represented (legal): Wiley, Rein & Fielding.
 TV Stations (1):
 Missouri: KYFC, Kansas City.

KB MEDIA INC.

2433 N. Montana Ave.
 Helena, MT 59601
 Phone: 406-443-5050
 Officers:
 John A. Radeck, Chief Exec. & Operating Officer
 William H. Sanders, Chief Financial Officer
 Janice W. Radeck, Asst. Secy.-Treas.-Oir.
 Ownership: John A. Radeck, 33.33%; William H. Sanders, 33.33%; Kenneth L. Bazzle, 33.33%. K. L. Bazzle, J. A. Radeck & W. H. Sanders have interest in licensee of KTVH, Helena, MT. Sanders and Bazzle have radio interests.
 TV Stations (1):
 Arizona: KSWT, Yuma.

KELLY BROADCASTING CO.

3 Television Circle
 Sacramento, CA 95814-0794
 Phone: 916-446-3333
 Fax: 916-325-3711

Officers:
 Robert E. Kelly, Partner
 Jon S. Kelly, Partner
 Scott Nichols, Chief Financial Officer
 James W. Porter, Asst. to Managing Partners
 Ownership: Jon S. Kelly, Gen. & Ltd. Partner, 42.88%; Robert E. Kelly, Gen. & Ltd. Partner, 33.88%; Gregory G. Kelly, Ltd. Partner, 19.52%; Christopher R. Kelly, Ltd. Partner, 3.72%.
 Represented (legal): Koteen & Naftalin.
 TV Stations (2):
 California: KCRA-TV, Sacramento.
 Washington: KCPQ, Tacoma-Seattle.
 TV Translators:
 Washington: K25CG Aberdeen; K42CM Centralia & Chehalis.
 Other Holdings:
 LPTV.

KENTUCKIANA BROADCASTING INC.

Box 157
 Rte. 3
 Salem, IN 47167
 Phone: 812-883-5963
 Ownership: James T. Ledford.
 Represented (legal): Baker & Hostetler.
 TV Stations (1):
 Indiana: WFTE, Salem.

KFOX-TV INC.

6004 N. Mesa
 El Paso, TX 79912
 Phone: 915-833-8585
 Fax: 915-833-8973
 Officers:
 John B. Mulderrig, Pres. & Chief Exec. Officer
 Lawrence J. Pepin, Chief Financial Officer
 Donald R. Caparis, V.P.
 Elizabeth Ann Mulderrig, Secy.-Treas.
 Ownership: John Mulderrig, 82.5%; Donald R. Caparis, 10%.
 Represented (legal): Fisher Wayland Cooper Leader & Zaragoza, L.L.P.
 TV Stations (1):
 Texas: KFOX-TV, El Paso.

KFTY BROADCASTING INC.

533 Mendocino Ave.
 Santa Rosa, CA 95401
 Phone: 707-526-5050
 Fax: 707-526-7429
 Branch Office:
 410 Pacific Ave.
 San Francisco, CA
 Phone: 415-788-1930
 Fax: 415-791-1636
 Ownership: Gary B. Heck, Pres.
 Represented (legal): Keck, Mahin & Cate.
 TV Stations (1):
 California: KFTY, Santa Rosa.

KFVE JOINT VENTURE

150-B Puuhale Rd.
 Honolulu, HI 96819-2282
 Phone: 808-842-5555
 Fax: 808-842-4594
 Officers:
 Lee M. Holmes, Chmn.
 Bryan Holmes, Member Management Committee
 Mark Holmes, Counsel
 Ownership: Ka'ikena Lani TV Corp., 65%; Western Systems Inc., 35%. KLTC ownership: Lee M. Holmes, Pres.-Treas., 16%; Bryan L. Homes, V.P., 31%; Mark S. Holmes, Asst. Secy., 31%; Joan S. Holmes, 16%.
 TV Stations (1):
 Hawaii: KFVE, Honolulu.
 TV Translators:
 Hawaii: K45CT Hilo; K54DC Kailua; K63DZ Kailua Kona; K44DQ Kaneohe & Kailua; K27OW Wailuku.

Other Holdings:
 Cable systems in Guam, Saipan & Tinian.
 TV Guam, TV Saipan (weekly magazines).

KHQ INC.

4202 S. Regal St.
 Spokane, WA 99223
 Phone: 509-448-6000
 Fax: 509-448-4694
 Officers:
 Lon C. Lee, Pres. & Gen. Mgr.
 Michael K. Nielsen, Treas.
 Ownership: James P. Cowles & William S. Cowles, Co-Trustees.
 Represented (legal): Wiley, Rein & Fielding.
 TV Stations (1):
 Washington: KHQ-TV, Spokane.
 Newspapers:
 Washington: Spokane Chronicle, Spokesman Review.
 Other Holdings:
 LPTV.

KICU INC.

1585 Schallenger Rd.
 San Jose, CA 95131
 Phone: 408-298-3636
 Fax: 408-298-1353
 Officers:
 James H. Evers, Pres. & Gen. Mgr.
 John W. DuBois, V.P., Dir. of Sales
 William S. Beeman, V.P., Dir. of Operations
 Catherine Clifton, Controller
 Ownership: Ralph C. Wilson Jr., 85%; James H. Evers, 6.25%; John H. DuBois, 6.25%; William S. Beeman, 2.5%. Wilson has interest in WEVV Inc. (see listing).
 Represented (legal): Leventhal, Senter & Lerman.
 TV Stations (1):
 California: KICU-TV, San Jose.
 TV Translator:
 K29AB, Salinas-Monterey, CA.

KLDT-TV 55 INC.

Box 1212
 Lewisville, TX 75067-1212
 Phones: 214-316-7000; 817-267-9725
 Ownership: Opal Thomson.
 Represented (legal): Holland & Knight.
 TV Stations (1):
 Texas: KLDT, Lake Dallas.

KMTR INC.

Box 7308
 Eugene, OR 97401-0208
 Phone: 503-746-1600
 Officers:
 Robert W. Davis, Pres.
 Susan Boone, Controller
 Richard G. Picatti, Secy.-Treas.
 Ownership: Hugh E. Davis, 22.04%; Robert A. Paisley, 16.01%; Robert W. Davis, 15.5%; Lorraine M. Davis Trust, 10.87%; Lee Semon Jr., 6.68%; Robert W. Strausz, 5.37%; Richard G. Picatti, 4.49%; Eugene L. Shields, 4.4%; Donald S. Picatti, 4.29%; C. Keith Riffe, 2.46%; Campbell T. Wilson, 2.12%; Sperry A. McNaughton, 1.96%; Lori Davis Campbell, 1.72%; James E. Davis, 1.72%; 3 others each with less than 1%.
 Represented (legal): Haley, Bader & Potts.
 TV Stations (3):
 Oregon: KMTZ, Coos Bay; KMTR, Eugene; KMTX-TV, Roseburg.
 Other Holding:
 LPTV.

KMVT BROADCASTING INC.

1100 Blue Lakes N
 Twin Falls, ID 83301
 Phone: 208-733-1100

Officers:
 Chapman J. Root II, Chmn.
 Charles Cohoon, Pres.
 Ownership: Root Co.
 TV Stations (1):
 Idaho: KMVT, Twin Falls.
 TV Translators:
 Idaho: K09IR Albion, Elba, Idahome rural area & Maña; K59CC Burley, Rupert & Albion; K04EN Glens Ferry; K57CC Hagerman; K13HG Ketchum, Sun Valley & Warm Springs.
 Nevada: K69FP Elko; K57EE Jackpot.

KNOXVILLE CH. 8 LTD. PARTNERSHIP

Box 59088
 Knoxville, TN 37950-9088
 Phone: 615-450-8888
 Fax: 615-450-8869
 Ownership: Phipps Television of Tennessee Inc., Gen. Partner, 74.47%; Lewis F. Cosby III, Earl R. Taylor, Ralph H. Boston & Sue Carr Walker, Ltd. Partners, 6.38% each. PTTI ownership: John H. Phipps Inc. (see listing).
 TV Stations (1):
 Tennessee: WKXT-TV, Knoxville.

KNVA 54

Box 684647
 Austin, TX 78768
 Phone: 512-478-5400
 Officers:
 Michael Goldberg, Pres.-Treas.
 Ronnel Hector Oliveira, V.P.
 Mark Cohen, Secy.
 Ownership: Michael Goldberg, 12%; Ronnel H. Oliveira, 8%; 21st Century Corp., 80%.
 TFCC ownership: Rosalie Goldberg.
 TV Stations (1):
 Texas: KNVA, Austin.
 Other Holdings:
 Principals have interest in WUPL (TV), Slidell, LA.

KOPLAR COMMUNICATIONS INC.

4935 Lindell Blvd.
 St. Louis, MO 63108
 Phone: 314-367-7211
 Officers:
 Edward J. (Ted) Koplar, Chmn. & Chief Exec. Officer
 Daniel J. Neumann, Chief Financial Officer
 H. Max Lummis IV, Sr. V.P.
 Ownership: Koplar Communications Inc.
 Represented (legal): Koteen & Naftalin.
 TV Stations (1):
 Missouri: KPLR-TV, St. Louis.

KRALOWEC CHILDREN'S FAMILY TRUST

1077 W. Morton Ave.
 Porterville, CA 93257
 Phone: 209-782-1552
 Officers:
 Arthur C. Kralowec, Chief Exec. Officer
 Jennifer Jones, Chief Operating & Financial Officer
 Represented (legal): Dan J. Alpert.
 TV Stations (1):
 California: KKAG, Porterville.

KS FAMILY TELEVISION INC.

Box 2044
 Greenville, NC 27836
 Phone: 919-746-8014
 Fax: 919-746-2555
 Officers:
 Fred J. McCune, Chmn., Chief Exec. & Financial Officer
 Hamp Ferguson, Chief Operating Officer, Mktg. & Programming Dir.
 Ownership: Frederick J. McCune.

TV Station Owners

TV Stations (1):
North Carolina: WYDO, Greenville.

K-SIX TELEVISION INC.

301 Artesian St.
Corpus Christi, TX 78401
Phone: 512-723-2923
Officers:
Vann M. Kennedy, Pres.
Charles R. Manning, V.P.
Cecil E. Burney, Secy.
Lillian R. Mahoney, Treas.
Ownership: Corpus Christi Bcstg. Co. Inc., 54.2%; Vann M. Kennedy, 29%; Cecil E. Burney, 1.2%; Charles R. Manning, 0.66%; 32 others each with less than 3%.

TV Stations (2):
Texas: KZTV, Corpus Christi; KVTV, Laredo.

KSKN INC.

E. 3353 Trent St.
Spokane, WA 99202
Phone: 509-535-8040
Fax: 509-535-0828
Officers:
Melvin J. Querio, Pres.
Stephen Whitehead, Chief Operating Officer
Judy Querio, Chief Financial Officer & Secy.-Treas.
William R. Romine, Secy.-Treas.
Bill Romine, V.P., Operations
Ownership: Melvin J. Querio, Pres., 80%; Stephen Whitehead, V.P., 10%; William R. Romine, Secy.-Treas., 10%. Querio has interest in KCPM(TV) Chico, CA.
TV Stations (1):
Washington: KSKN, Spokane.

KSMS-TV ACQUISITION L.P.

67 Garden Court
Monterey, CA 93940
Phone: 408-373-6767
Officers:
Daniel D. Villanueva, Chmn.
James J. Villanueva, Pres. & Chief Financial Officer
Robert H. Chappel, Secy.
Ownership: VCF Management Co. Inc., 75%; Giles S. Attia, 12.5%; Joseph K. Green, 12.5%.
TV Stations (1):
California: KSMS-TV, Salinas-Monterey.
Note: Sale pends.

KTAL-TV INC.

3227 Summerhill Rd.
Texarkana, TX
Phone: 618-425-2422
Ownership: Walter E. Hussman Jr., Trustee of Hussman Family Trusts, 100%. Hussman is principal of WEHCO Video Inc. (see listing in Cable Ownership).
TV Stations (1):
Louisiana: KTAL-TV, Shreveport, LA-Texarkana, TX.
Radio Stations:
Arkansas: KAMD(AM) & KWEH(FM), Camden.
Texas: KCMC(AM), Texarkana.
Newspapers:
Arkansas: Camden News. Hussman family controls WEHCO Media Inc., which controls Hot Springs Sentinel Record, El Dorado News-Times, Little Rock Arkansas Democrat, Magnolia Banner-News, Hope Star (25%), Texarkana Gazette.
Texas: Jacksonville Progress (25%).

KTBS INC.

312 E. Kings Hwy.
Shreveport, LA 71104
Phone: 318-861-5800
Fax: 318-862-9430

Officers:
Edwin W. Wray, Pres. & Gen. Mgr.
Helen H. Wray, V.P.
A. Dale Beasley, Chief Financial Officer
George D. Wray, V.P.
Lois Wray Rowe, V.P. & Secy.-Treas.
Ownership: Florence Wray, 37.5%; Helen H. Wray, 26.4%; George D. Wray Jr., 26.38%; Evelyn Wray Smith, 4.16%; Lois Wray Rowe, 2.77%; Edwin N. Wray Jr., 2.77%.
TV Stations (1):
Louisiana: KTBS-TV, Shreveport.

KTBY INC.

1840 S. Bragaw St.
Suite 101
Anchorage, AK 99508
Phone: 907-274-0404
Officers:
Ronald K. Bradley, Chief Exec. Officer
Sean M. Bradley, Chief Operating Officer
Peggy Bradley, Chief Financial Officer
Ownership: Ronald K. Bradley.
TV Stations (1):
Alaska: KTBY, Anchorage.
TV Translator:
Alaska: K09HG Bird Point, Hope & Girdwood.

KTEN TELEVISION LIMITED PARTNERSHIP

Box 1425
Durant, OK 74702
Phone: 405-924-6936
Officer:
Tom L. Johnson, Pres. & Chief Exec. Officer
Branch Office:
101 E. Main
Denison, TX 75020
Phone: 903-465-5836
Ownership: United Media Inc., General Partner. Tom L. Johnson, Pres.-Dir. 51%; Dennis R. Hall, Secy.-Dir. 49%.
Represented (legal): Irwin, Campbell & Tannenwald, P.C.
TV Stations (1):
Oklahoma: KTEN, Ada-Sherman, TX.
Other Holdings:
LPTV.

KUSK INC.

3211 Tower Rd.
Prescott, AZ 86301
Phone: 602-778-6770
Officers:
William H. Sauro, Pres. & Chief Exec. Officer
Richard C. Howe, V.P. & Gen. Mgr.
Patricia Gray, V.P., Programming & Operations
Ownership: William H. Sauro, 55.7%; Neighborhood TV Co., 30%; Allstate Insurance, 14.3%.
Represented (legal): Leventhal, Senter & Lerman.
TV Stations (1):
Arizona: KUSK, Prescott-Phoenix.
TV Translators:
Arizona: K43CO, Casa Grande; K30DT, Flagstaff; K55GG, Kingman; K17DA, Lake Havasu City; K17BU, Mesa; K23BY, Scottsdale; K29DK Williams.
Other Holdings:
LPTV.

KVBM TELEVISION INC.

89 S. 10th St.
Suite 210
Minneapolis, MN 55403
Phone: 612-673-9610
Fax: 612-673-9620
Officers:
Daniel Peters, Pres.
Rena Peters, Secy.-Treas.
Ownership: Daniel Peters.
TV Stations (1):
Minnesota: KVBM-TV, Minneapolis.

KVHP-TV PARTNERS

3638 Camino Del Rio N
Suite 102
San Diego, CA 92108
Ownership: Calcasieu Communications Inc., Gen. Partner, 5%; Donald R. Dombrow, Ltd. Partner, 37.9%; Michael S. Dillon, Ltd. Partner, 10.9%; Charles P. Muckenthaler, Ltd. Partner, 10.9%; Gary D. Hardesty, Ltd. Partner, 7.13%; Sol Gerber, Ltd. Partner, 5%; Bernard J. Kurtin, Ltd. Partner, 5%; Jon R. Kurtin, Ltd. Partner, 2%; TV 29 Assoc., Ltd. Partner, 16%.
TV Stations (1):
Louisiana: KVHP, Lake Charles.

K-W TV INC.

8 Elm St.
New Haven, CT 06510
Phone: 203-782-5900
Fax: 203-782-5995
Officers:
Bernard Katz, Chmn.
David H. Katz, Pres.
Frank H. Morelli, V.P.
Jery Weiss, V.P.-Secy.
Benjamin Weiss, V.P.-Treas.
Ownership: Bernard Katz, Chmn., 17.3%; David H. Katz, Pres., 17.3%; Steven Friedhelm, 13.3%; Frank H. Morelli, V.P.; Jery Weiss, V.P.-Secy.; Benjamin Weiss, V.P.-Treas., 30.6%; Barbara A. Morelli, 17.3%; Helen W. Mimms, 2%; Robert Weiss, 2%.
TV Stations (1):
Connecticut: WTVU, New Haven.

KWTX BROADCASTING CO.

6700 American Plaza
Waco, TX 76712
Phone: 817-776-1330
Officers:
M. N. Bostick, Chmn.
Thomas G. Pears, Pres.
Ray Deaver, Secy.-Treas.
Ownership: LBJ, 29.032%; M. N. Bostick, 12.465%; L. L. Sams & Sons, 12.465%; Robert Levy, 8.643%; Thomas D. Stribling, 7.972%; Hilton E. Howell Estate, 6.233%; W. W. Callan Sr. Estate, 4.878%; George Chase & E. S. Chase, 4.493% jointly; Diana C. Braswell, 3.794%; W. Woody Callan Jr., 3.794%; Donald Howell & Donna Howell, 3.116% jointly. M. N. Bostick has interest in KXII, Sherman, TX-Ardmore, OK.
Represented (legal): Cordon & Kelly.
TV Stations (2):
Texas: KBTX-TV, Bryan; KWTX-TV, Waco.
Radio Stations:
Texas: KWTX-AM-FM, Waco.

KX ACQUISITION L.P.

Box 407
22601 176th St.
Big Lake, MN 55309
Phone: 612-263-8666
Fax: 612-263-6600
Officers:
Dale W. Lang, Pres.-Secy.
Richard P. Latora, V.P.-Treas.
Ownership: Dale W. Lang
Represented (legal): Mullin, Rhyne, Emmons & Topel.
TV Stations (2):
Minnesota: KXLT-TV, Rochester; KXLI, St. Cloud.

KXII BROADCASTERS INC.

Box 2636
Waco, TX 76702-2636
Phone: 817-776-1330
Officers:
M. N. Bostick, Pres.
Kyle N. Deaver, Secy.
John L. Deaver, Treas.

Ownership: Ellen B. Deaver, 24%; Martha B. Phipps, 24%; John L. Deaver, 16%; Kyle N. Deaver, 16%; M. N. Bostick, 10%; Richard D. Adams, 10%. See Bostick under listing for KWTX Broadcasting Co.
Represented (legal): Cordon & Kelly.
TV Stations (1):
Texas: KXII, Sherman-Denison, TX, & Ardmore, OK.
TV Translator:
Texas: K02EQ Paris.

KXRM PARTNERSHIP

Box 15789
Colorado Springs, CO 80935
Phone: 719-591-1121
Ownership: Z/L Media Corp., Gen. Partner, 45%; Edison Media Inc., Gen. Partner, 55%. Z/LMC ownership: Bernard C. Ziegler III, 35%; Bernard A. Ziegler, 20%; John V. Limbach, V.P., 10%; R. Joseph Fuchs, 15%; Jeffrey J. Ziegler, 10%; Richard J. Glaisner, 10%. EMI ownership: Larry Douglas, Pres., 50%; Kim Carlson, V.P.-Secy.-Treas., 50%.
TV Stations (1):
Colorado: KXRM-TV, Colorado Springs.

LAKELAND GROUP TELEVISION INC.

1640 Como Ave.
St. Paul, MN 55108
Phone: 612-646-2300
Fax: 612-646-1220
Officers:
Linda Rios Brook, Pres. & Chief Exec. Officer
Larry Brook, V.P. & Mktg. Dir.
Miles Kennedy, V.P., Controller
Ownership: Privately held.
TV Stations (1):
Minnesota: KLGT-TV, Minneapolis-St. Paul.

LAMB BROADCASTING INC.

701 Parkwood Dr.
West Monroe, LA 71291
Phone: 318-322-1399
Officers:
Charles Reed, Pres.
Richard Walnwright, Secy.-Treas.
TV Stations (1):
Louisiana: KMCT-TV, West Monroe.

LAMCO COMMUNICATIONS INC.

Suite 310
460 Market St.
Williamsport, PA 17701
Phone: 717-323-2252
Officers:
Andrew W. Stabler Jr., Chmn.
Marshall R. Noecker, Pres. & Chief Exec. Officer
Robert J. Cunnion Jr., V.P.
Howard J. Lamade Jr., V.P. & Secy.
James H. Lamade, V.P. & Treas.
Bernard G. Kolczynski, V.P., Finance
Ownership: Howard J. Lamade Jr., 16.9%; James H. Lamade, 8.2%; Robert J. Lamade, 7.5%; Andrew W. Stabler Jr., 1.76%; Ralph R. Cranmer, 1.29%; Robert J. Cunnion Jr., 0.82%; Ruth S. Mitchell, 0.75%; Marshall R. Noecker, 0.75%; Bernard G. Kolczynski, 0.23%; remainder publicly held.
Represented (legal): Koteen & Naftain.
TV Stations (6):
California: KAEE, Arcata-Eureka; KFWU, Fort Bragg; KRCR-TV, Redding-Chico.
North Carolina: WCTI, New Bern-Greenville-Washington.
Texas: KTXS-TV, Sweetwater-Abilene.
Virginia: WCYB-TV, Bristol, VA-Kingsport-Johnson City, TN.
Radio Stations:
Pennsylvania: WLVC(AM) & WILQ(FM), Williamsport.

Other Holdings:
LPTV.
TV Translator.

LANDMARK COMMUNICATIONS INC.

150 W. Brambleton Ave.
Norfolk, VA 23501
Phone: 804-446-2000
Officers:
Frank Batten, Chmn.
John O. Wynne, Pres. & Chief Exec. Officer
Richard F. Barry III, Vice Chmn.
Kevin Senie, Pres. & Chief Exec. Officer,
Travel Channel Networks
Doug Fox, Chief Operating Officer
Donald H. Patterson, Exec. V.P.
Louis Ryan, Exec. V.P., Finance
Jessica Rodriguez, Pres., Travel Channel
(Latin America)
Colleen Pittman, V.P., Finance
Becky Powhatan, V.P., Corporate Counsel
Represented (legal): Hogan & Hartson.
TV Stations (2):
Nevada: KLAS-TV, Las Vegas.
Tennessee: WTVF, Nashville.
TV Translators:
Nevada: K60AN Henderson; K22DR Laugh-
lin.

Newspapers:
Maryland: 49.9% of Capital-Gazette Commu-
nications Inc. which publishes daily An-
napolis Capital, Washingtonian Magazine.
North Carolina: Greensboro News and Re-
cord.

Virginia: The Virginian-Pilot (Norfolk), Ro-
anoke Times & World News.
National: Landmark Community Newspapers
Inc., a wholly-owned subsidiary, publishes
four community dailies, four tri-weeklies,
seven semi-weeklies, twenty weeklies,
seven specialty publications, thirty-one
shoppers.

Other Holdings:
The Weather Channel, Atlanta, GA; The Travel
Channel, Atlanta, GA; Travel Europe, Lon-
don.

Magazine: Antique Trader Weekly, Dubuque,
IA.
Publishing holdings: Trader Publishing Co.
(50%).

Data service: Promotion Information Man-
agement (PIM), Chicago; INFINET, Nor-
folk, VA (70%); Physician's Online, NY
(minority interest).

LANSING 53 INC.

Box 27307
Lansing, MI 48909-7307
Phone: 517-394-5300
Officers:
Joel I. Ferguson, Chief Exec. Officer
Thomas B. Jones, Chief Operating Officer
Ruth Glover, Chief Financial Officer
Ownership: Joel I. Ferguson.
TV Stations (1):
Michigan: WLAJ, Lansing.

LAS VEGAS CHANNEL 21 INC.

9720 Wilshire Blvd.
3rd Floor
Beverly Hills, CA 90210
Phone: 301-551-1900
Ownership: Michael J. Lambert, Pres.-
Treas., 80%; David Goldhill, Secy., 15%.
TV Stations (1):
Nevada: KUPN, Las Vegas.

LE SEA BROADCASTING CO.

Box 12
South Bend, IN 46624
Phone: 219-291-8200
Fax: 219-291-9043
Officers:
Lester Sumrall, Chmn.
Stephen Sumrall, Pres.

Peter Sumrall, V.P.
Louise M. Sumrall, Secy.-Treas.
Ownership: David Sumrall, Lester Sumrall,
Louise Sumrall, Peter Sumrall & Stephen
Sumrall, 20% each.

Represented (legal): Gardner, Carton &
Douglas.

TV Stations (9):
Colorado: KWHD, Denver-Castle Rock.
Hawaii: KWHH, Hilo; KWHE, Honolulu;
KWHM, Wailuku.

Indiana: WHMB-TV, Indianapolis; WHME-
TV, South Bend.

Louisiana: WHNO, New Orleans.
Oklahoma: KWHB, Tulsa.

Wisconsin: WHKE, Kenosha.
Radio Station:

Indiana: WHME-FM, South Bend.
TV Translators:

Hawaii: K36CT & K52DQ Kailua Kona.
Michigan: W15AM Grand Rapids.

Other Holdings:
LPTV.

Broadcast holdings: KWHA Naeelahu, HI;
WHRI Noblesville, IN, shortwave opera-
tions.

LEE ENTERPRISES INC.

400 Putnam Bldg.
215 N. Main St.
Davenport, IA 52801-1924
Phone: 319-383-2193
Fax: 319-323-9608
Officers:

Lloyd G. Schermer, Chmn.
Richard Gottlieb, Pres. & Chief Exec. Officer
Larry L. Bloom, V.P., Finance, Treas. & Chief
Financial Officer

Ronald Rickman, V.P., Newspapers
Gary N. Schmedding, V.P., Bcstg.

Floyd Whellan, V.P., Human Resources
C. D. Waterman III, Secy.

Nancy Chapman, Asst. Secy.-Treas.
Chris Wahlig, Asst. Secy.-Treas.

Jayne Hermiston, Asst. Secy.-Treas.
Represented (legal): Reed, Smith, Shaw &
McClay.

TV Stations (16):
Arizona: KGUN, Tucson.

Colorado: KREZ-TV, Durango.
Hawaii: KGMD-TV, Hilo; KGMH, Honolulu;
KGMV, Wailuku.

Kansas: KSNB, Garden City; KSNB, Great
Bend; KSNT, Topeka; KSNW, Wichita.

Nebraska: KSNK, McCook, NE-Oberlin, KS;
KMTV, Omaha.

New Mexico: KRQE, Albuquerque; KZIA, Las
Cruces; KBIM-TV, Roswell.

Oregon: KOIN, Portland.
West Virginia: WSAZ-TV, Huntington-Char-
leston.

Newspapers:
Illinois: Southern Illinoisan (Carbondale);
Herald & Review (Decatur), Star Courier
(Kewanee).

Iowa: Quad-Cities Times (Davenport); Globe-
Gazette (Mason City); Muscatine Journal;
The Ottumwa Courier.

Minnesota: Winona Daily News.
Montana: Billings Gazette; The Montana
Standard (Butte); Independent Record
(Helena); Missoulian (Missoula).

Nebraska: Lincoln Journal-Star.
North Dakota: The Bismarck Tribune.

Oregon: Corvallis Gazette-Times.
South Dakota: Rapid City Journal.

Wisconsin: Wisconsin State Journal (Mad-
ison); La Crosse Tribune; The Journal
Times (Racine).

Other Holdings:
Specialty publications.

LPTV.

Marketing company: NAPP Systems Inc.
(San Marcos, CA); Quality Information
Systems (Billings, MT & Cavenport, IA).

Printing company: Bicon Publishing (Atkin-
son, IL); Trico Communications (Daven-

port, IA); Intermountain Printing and Pub-
lishing (Deer Lodge, MT); Dakota Printing
& Publishing (Mandan, ND).

LEWIS BROADCASTING CORP.

Box 61268
10001 Abercorn
Savannah, GA 31420
Phone: 912-925-0022
Fax: 912-925-8626
Officers:

J. C. Lewis, Chmn. & Pres.
J. Fred Pierce, Exec. V.P.

Ownership: J. C. Lewis Jr.
Represented (legal): Reed, Smith, Shaw &
McClay.

TV Stations (3):
Georgia: WLTX, Columbus; WJCL, Savan-
nah.

South Carolina: WLTX, Columbia.
Radio Stations:

Georgia: WJCL-FM, Savannah.
Mississippi: WZRX(AM) & WSTZ(FM), Vicks-
burg/Jackson.

LIFE ANEW MINISTRIES

Box 1087
Madisonville, KY 42431
Officers:
John W. Stalls, Pres.
John R. Price, V.P.
Linda M. Stalls, Secy.-Treas.
Ownership: Non-stock corp.
TV Stations (1):
Kentucky: WLGN, Madisonville.

LIN TELEVISION CORP.

4 Richmond Square
Suite 200
Providence, RI 02906
Phone: 401-454-2880
Fax: 401-454-2817
Officers:

Gary R. Chapman, Pres. & Chief Exec. Offi-
cer, TV Group

Paul Karpowicz, V.P., Television
C. Robert Ogren Jr., V.P., Engineering &
Operations

Peter E. Maloney, V.P., Finance
Deborah R. Jacobson, V.P., Corp. Develop-
ment & Treasurer

Deborah Kaczmarzyk, Dir., Corp. People De-
velopment & Benefits

Lee Spieckerman, Dir., Promotion & Special
Projects

John P. Moylan, Dir., Finance
Beverly Key, Controller

Ownership: Publicly held.
Represented (legal): Covington & Burling.

TV Stations (10):
Connecticut: WTNH-TV, New Haven-Hart-
ford.

Illinois: WAND, Decatur.

Indiana: WANE-TV, Fort Wayne; WISH-TV,
Indianapolis.

Michigan: WOOD-TV, Grand Rapids-Kala-
mazoo.

New York: WIVB-TV, Buffalo.

Texas: KXAN-TV, Austin; KXAS-TV, Fort
Worth-Dallas; KXAM-TV, Llano.

Virginia: WAVY-TV, Portsmouth-Norfolk-New-
port News.

Other Holdings:
LPTV.

LINCOLN BROADCASTING CO.

100 Valley Dr.
Brisbane, CA 94005
Phone: 415-468-2626
Fax: 415-467-7559
Officer:
Brian Holton, Gen. Mgr.
Ownership: Lincoln Television Inc., Gen.
Partner; Lillian Lincoln; Lincoln Howell,
Ltd. Partners.

Represented (legal): Miller & Holbrooke.
TV Stations (1):
California: KTSF, San Francisco.

LINGARD BROADCASTING CORP.

Box 1732
Tupelo, MS 38802-1732
Phone: 706-369-8180
Officers:
John R. Lingard, Pres.
Dale A. Lingard, Secy.-Treas.
Ownership: John R. Lingard.
TV Stations (1):
Mississippi: WLOV-TV, Tupelo.

LIVING FAITH MINISTRIES INC.

Box 151
Vansant, VA 24656
Principals: Rev. Buford Smith, Pres.; Fredia
L. Keene, Treas.; Ed Baker, Dir.; James
Hammon, Dir.; Allen Ward, Secy. & Dir.;
Billy Ray Dotson; Billy J. Keene.
TV Stations (1):
Kentucky: WAGV, Harlan (CP).
Virginia: WLFG, Grundy.
West Virginia: WLFB, Bluefield (CP).

LOCKE SUPPLY CO.

Box 26128
Oklahoma City, OK 73126
Phone: 405-631-9701
Officers:
Don J. Locke, Pres.
Carter Marsh, V.P.
Tammy Bryant, Secy.
Ownership: Don J. Locke.
Represented (legal): Baraff, Koerner, Olender
& Hochberg, P.C.
TV Stations (1):
Oklahoma: KSB, Oklahoma City.

LONE STAR BROADCASTING INC.

4300 Richmond Rd.
Tyler, TX 75703
Phone: 903-581-5656
Fax: 903-561-1648
Officers:
J. B. Doherty, Chmn. & Chief Exec. Officer
Philip H. Hurley, Pres. & Gen. Mgr.
Shirley S. Snodgrass, Chief Financial Officer
Ownership: TDH II Ltd., 40.6%; TDH Capital
Corp., 20.3%; Atlantic Venture Partners,
15.4%; Meridian Venture Partners, 15.4%;
Philip H. Hurley, 4.9%; John T. Gaston,
2.4%. TCC ownership: J. Mahlon Buck Jr.,
30%; William C. Buck, 30%; Alexander K.
Buck, 30%.

Represented (legal): Winston & Strawn.
TV Stations (2):
Texas: KETK-TV, Jacksonville-Tyler-Long-
view; KLSB-TV, Nacogdoches.

THE LONG FAMILY PARTNERSHIP

526 Main Ave. SE
Hickory, NC 28601
Phone: 704-322-5115
Officers:
Thomas E. Long, Chmn.
Jeffrey B. Long, Chief Operating Officer
Ownership: Thomas E. S. Long, 58.17%;
Roberta S. Long, 40.85%; Ella Lee Shu-
ford, 0.98%.
Represented (legal): Hardy & Carey.
TV Stations (1):
North Carolina: WHKY-TV, Hickory.
Radio Stations:
North Carolina: WHKY(AM), Hickory.

GEORGE W. LYLES JR.

WJKA
1926 Oleander Dr.
Wilmington, NC 28402
Represented (legal): Baraff, Koerner, Olender
& Hochberg.

TV Station Owners

TV Stations (2):
North Carolina: Interest in WFAY, Fayetteville;
Interest in WGGT, Greensboro-High Point.

MACON URBAN MINISTRIES

2525 Beech Ave.
Macon, GA 31204
Phone: 912-745-2366
Officers:
H. Reginald Broxton, Pres.
J. Taylor Phillips, V.P.
Donald R. Wood, Exec. Dir. & Gen. Mgr.
William Exum, Secy.
Ownership: Non-profit corp.
Represented (legal): McCabe & Allen.
TV Stations (1):
Georgia: WGNM, Macon.

MAINE BROADCASTING SYSTEM

One Congress Square
Portland, ME 04101
Phone: 207-828-6666
Officers:
Frederic L. Thompson, Chmn. & Pres.
Bruce C. McGorill, Exec. V.P. & Chief Exec.
Officer
Dale L. Eichom, Treas.
Ownership: Frederic L. Thompson, Julie T. Fralich, David M. Rines, Henry M. Rines, James P. Rines, Leonora W. Rines, Marjorie W. Rines, Ann R. Stanley & Nathaniel B. Thompson, 8.33% each.
Represented (legal): Wilkinson, Barker, Knauer & Quinn.
TV Stations (3):
Iowa: KMEG, Sioux City.
Maine: WLBZ-TV, Bangor; WCSH-TV, Portland.
Other Holdings:
LPTV.

MALRITE COMMUNICATIONS GROUP INC.

800 Skylight Office Tower
Cleveland, OH 44113-1454
Phone: 216-781-3010
Fax: 216-781-0869
Officers:
Milton Maltz, Chmn. & Chief Exec. Officer
John C. Chaffee Jr., Pres. & Chief Operating Officer
Kevan A. Fight, Exec. V.P. & Chief Financial Officer
Nicholas M. Marra, Controller & Secy.
Ownership: Milton Maltz, Principal.
Represented (legal): Kaye, Scholer, Fierman, Hays & Handler.
TV Stations (3):
Florida: WFLX, West Palm Beach.
Ohio: WXIX-TV, Cincinnati, OH-Newport, KY; WOIO, Shaker Heights-Cleveland.
Other Television Holdings:
Malrite Communications has interest in Estrella Brillante Ltd. (see listing).

MANSHIP STATIONS

Box 2906
Baton Rouge, LA 70821
Phone: 504-387-2222
Fax: 504-336-2246
Officers:
Douglas L. Manship, Chmn.
Richard F. Manship, Pres.
Pat Chermie, Gen. Mgr.
Kim Manship, Dir., Finance
Denise Akers, Dir., Mktg.
Ownership: Manship Family.
Represented (legal): Cohn & Marks.
TV Stations (2):
Louisiana: WBRZ, Baton Rouge.
Texas: KRGV-TV, Weslaco.
Newspapers:
Louisiana: The Advocate (Baton Rouge).

MARANATHA BROADCASTING CO.

E. Rock Rd.
Allentown, PA 18103
Phone: 215-797-4530
Officer:
Richard C. Dean, Pres.
Ownership: Richard C. Dean, 55%; Richard Reichard, 25%; Paul R. Brittin, 7%; Richard Dean Sr., 7%; David G. Hinson, 5%.
TV Stations (1):
Pennsylvania: WFMZ-TV, Allentown.

MARANATHA CHRISTIAN NETWORK

Box 635
Bayamon, PR 00621
Phone: 809-797-3447
Officers:
Iris N. Torres Padilla, Chmn.
Eva del Toro, V.P.
Jesus Rodriguez, Treas.
Ownership: Iris N. Torres, 33.33%; Eva del Toro, 33.33%; Jesus Rodriguez, 33.33%.
TV Stations (1):
Puerto Rico: WIRS, Yauco.

MARSH MEDIA INC.

One Broadcast Center
Amarillo, TX 79101
Phone: 806-373-1787
Fax: 806-371-7329
Officers:
Mac Douglas, Chief Operating Officer
John W. Patrick, V.P., Mktg. & Sales
Ownership: Stanley Marsh III, 99%; Estelle M. Watlington, 1%.
Represented (legal): Wiley, Rein & Fielding.
TV Stations (2):
New Mexico: KVH-TV, Clovis.
Texas: KVII-TV, Amarillo.
Other Holdings:
LPTV.

MAX TELEVISION L.P.

5501 Greenwich Rd.
No. 198
Virginia Beach, VA 23462
Phone: 804-499-9800
Ownership: Charles A. McFadden, Principal.
Represented (legal): Gardner, Carton & Douglas; Clark & Stant (Virginia Beach, VA).
TV Stations (4):
Missouri: KBBS, Cape Girardeau.
New York: WSYT, Syracuse.
Ohio: WKEF, Dayton.
Tennessee: WEMT, Greeneville.
Other Holdings:
LPTV.

McALISTER TV ENTERPRISES INC.

Box 3790
Lubbock, TX 79452-3790
Phone: 806-745-2828
Fax: 806-748-1080
Officers:
Marjorie McAlister Thompson, Chmn.
Greg McAlister, Chief Exec. Officer
Don Garth, Chief Financial Officer
Ownership: Bill B. McAlister Estate, 75%; Marjorie Thompson, 25%.
TV Stations (1):
Texas: KAMC, Lubbock.

McENTEE BROADCASTING INC.

2001 Palm Beach Lakes Blvd.
Suite 203
West Palm Beach, FL 33409
Phone: 407-684-7488
Ownership: William J. McEntee Jr., Pres.-Treas., 51%; Beverly A. McEntee, V.P.-Secy., 49%.
Represented (legal): Haley, Bader & Potts.

TV Stations (1):
Illinois: WCEE, Mount Vernon-Salem-Centralia.
Radio Stations:
Colorado: KCUV(AM), Englewood.

McGRAW-HILL BROADCASTING CO.

1221 Ave. of the Americas
20th Floor
New York, NY 10020
Phone: 212-512-6457
Fax: 212-512-2282
Officers:
Edward T. Reilly Jr., Pres.
David W. Ingraham, Sr. V.P., Finance, Planning & Administration
Ownership: The McGraw-Hill Companies.
Represented (legal): Koteen & Naftalin.
TV Stations (4):
California: KERO-TV, Bakersfield; KGTV, San Diego.
Colorado: KMGH-TV, Denver.
Indiana: WRTV, Indianapolis.
Other Holdings:
Financial services; information & media services; educational & professional publishing.

McKINNON BROADCASTING CO.

800 N. Shoreline Blvd.
Suite 2700
Corpus Christi, TX 78401
Phone: 512-884-3300
Fax: 512-884-0718
Officers:
Michael D. McKinnon, Chmn., Pres. & Chief Exec. Officer
James A. Gillete, Chief Financial Officer
Richard Large, Engineering Dir.
Represented (legal): Cohn & Marks.
TV Stations (3):
California: KUSI-TV, San Diego.
Texas: KBMT, Beaumont-Port Arthur; KIII, Corpus Christi.

MEDIA AMERICA CORP.

Box 5068
Phoenix, AZ 85010
Phone: 602-263-3333
Fax: 602-263-3377
Officers:
Jewell M. Lewis, Chmn.
Delbert R. Lewis, Pres. & Chief Exec. Officer
William Miller, Chief Operating Officer
Jim Tuton, Chief Financial Officer
John D. Lewis, Secy.-Treas.
Ownership: Delbert R. Lewis, Principal.
TV Stations (1):
Arizona: KTVK, Phoenix.
Radio Stations:
Arizona: KESZ(FM), Phoenix.

MEDIA GENERAL INC.

333 E. Grace St.
Richmond, VA 23219
Phone: 804-649-6103
Officers:
Thomas E. Waldrop, Chmn. & Chief Exec. Officer
Don Mathison, Sr. V.P., Mktg. & Programming
Represented (legal): Christian, Barton, Epps, Brent & Chappell.
TV Stations (3):
Florida: WJKS, Jacksonville; WFLA-TV, Tampa-St. Petersburg.
South Carolina: WCBD-TV, Charleston.
Newspapers:
Florida: Tampa Tribune.
New Jersey: Paterson News, Union City Dispatch.
North Carolina: Winston-Salem Journal, Twin City Sentinel, Journal Sentinel.
Virginia: Richmond Times-Dispatch & News Leader.

Other Interests:
Cable systems.

MEDIA VENTURE MANAGEMENT INC.

1650 Tysons Blvd.
Suite 790
McLean, VA 22102
Phone: 703-827-2727
Fax: 703-827-2728
Officers:
Brian E. Cobb, Pres.
Denise L. Cobb, V.P.
Dan Akens, Chief Operating Officer
Christine Boldt, Chief Financial Officer
Ownership: Brian E. Cobb.
Represented (legal): Keck, Mahin & Cate.
TV Stations (1):
Florida: WTXX-TV, Tallahassee.

MERCURY BROADCASTING CO. INC.

661 Azalea Rd.
Mobile, AL 36604
Phone: 334-602-1544
Fax: 334-602-1547
Ownership: Van H. Archer III, Pres.
TV Stations (2):
Arkansas: KASN, Pine Bluff.
Florida: WJTC, Pensacola.

MEREDITH CORP.

1716 Locust St.
Des Moines, IA 50309-3023
Phone: 515-284-3717
Fax: 515-284-2393
Officers:
Jack Rehm, Chmn. & Chief Exec. Officer
William T. Kerr, Pres. & Chief Operating Officer
Allen Sabbag, Pres., Real Estate Group
Leo R. Armatz, V.P., Corporate Relations
Thomas L. Slaughter, V.P., Gen. Counsel & Secy.
Larry D. Hartsok, V.P., Finance
Kathleen J. Zehr, Corporate Controller & Asst. Secy.
Michael A. Sell, Treas.
Broadcasting Group:
Philip A. Jones, Pres.
Daniel L. Monroe, V.P., Staff Operations
Erv Parthe, V.P. & Group Dir., Program Services
Joe Snelson, Group Dir. of Engineering
Jim Overbay, Group News Manager
Represented (legal): Haley, Bader & Potts.
TV Stations (7):
Arizona: KPHO-TV, Phoenix.
Florida: WOGX, Ocala-Gainesville; WOFL, Orlando.
Michigan: WNEM-TV, Bay City-Saginaw-Flint.
Missouri: KCTV, Kansas City.
Nevada: KVVU-TV, Henderson-Las Vegas.
Tennessee: WSMV, Nashville.
Other Holdings:
Magazines: Better Homes and Gardens, Ladies' Home Journal, Successful Farming, Country America, Traditional Home, Country Home, Midwest Living.
Publishing: 37 titles produced by Better Homes & Gardens Special Interest Publications. American Park Network publishes visitor guides for parks.

METRO PROGRAM NETWORK INC.

605 Boyson Rd. NE
Cedar Rapids, IA 52402
Phone: 319-378-1696
Ownership: Gerald Fitzgerald, 58%; remainder undisclosed.
TV Stations (1):
Iowa: KFXA, Cedar Rapids.
Note: Sale pends.

METRO TV INC.

401 W. Kirkpatrick St.
Syracuse, NY 13204
Phone: 315-468-0908
Ownership: Craig L. Fox, Pres., 51%; George W. Kimble, 49%. For other interests, see Mohawk Valley Broadcasting Inc.
Represented (legal): James L. Oyster.
TV Stations (1):
New York: WNY5-TV, Syracuse.

MEYER BROADCASTING CO.

200 N. 4th St.
Bismarck, ND 58501
Phone: 701-223-0900
Fax: 701-255-4921
Officers:
Judith Ekberg-Johnson, Pres. & Chief Exec. Officer
Eddie J. Kautzman, Chief Financial Officer & Treas.
Margaret Hammerling, Secy.
Ownership: Judith Ekberg Johnson, 50.4%.
Represented (legal): Hogan & Hartson.
TV Stations (5):
North Dakota: KFVR-TV, Bismarck; KQCD-TV, Dickinson; KVLV-TV, Fargo-Grand Forks; KMOT, Minot; KUMV-TV, Williston.
Radio Stations:
North Dakota: KFVR(AM) & KYYY(FM), Bismarck.
Other Holdings:
Publishing: Pentor Communications (Poland).

MFP INC.

89 Broad St.
Suite 1402
Boston, MA 02110
Phone: 617-292-0062
Fax: 617-292-1877
Officers:
Avi Nelson, Pres.-Treas.-Secy.
Ownership: Avi Nelson, 20.8% & Walter Downey, 17.9%, Principals.
Represented (legal): Hopkins & Sutter.
TV Stations (1):
Massachusetts: WMFP, Lawrence.

MICHIANA TELECASTING CORP.

Box 1616
South Bend, IN 46634
Phone: 219-239-1616
Officers:
James Behling, Chief Exec. Officer
Gregory Giczi, V.P., Operations
Patricia A. O'Hara, Trustee
Ownership: University of Notre Dame. Rev. E. William Beauchamp, C.S.C., Secy.-Treas.
Represented (legal): Peper, Martin, Jensen, Maichel & Heltage.
TV Stations (1):
Indiana: WNDU-TV, South Bend.
Radio Stations:
Indiana: WNDU-AM-FM, South Bend.
Other Holdings:
Golden Dome Productions.

MICRONESIA BROADCASTING CORP.

Box 368
Agana, GU 96910
Phone: 671-637-5826
Fax: 671-637-9865
Officers:
Thomas J. M. Calvo, Chmn.
Joseph Waechter, Vice Chmn.
Eduardo M. Calvo, Secy.
Michael Grandenitti, Treas.
Ownership: Calvo Enterprises Inc. & Air Micronesia Inc., 100% jointly. CEI ownership: Paul M. Calvo, Pres. & Trustee, 33%; Edward M. Calvo, V.P. & Trustee, 33%; Thomas J.M. Calvo, V.P. & Trustee, 33%.

AMI ownership: Joseph Waechter, Pres. & Chief Exec. Officer; Manuel T. Tenorio, Chmn. & V.P.

Represented (legal): Haley, Bader & Potts.
TV Stations (1):
Guam: KUAM-TV, Agana.
Radio Stations:
Guam: KUAM-AM-FM, Agana.

MIDCONTINENT TELEVISION OF SOUTH DAKOTA

7900 Xerxes Ave. S
Minneapolis, MN 55431-1108
Phone: 612-844-2600
Fax: 612-844-2660
Officers:
N. L. Bentson, Chmn. & Chief Exec. Officer
Joseph H. Floyd, Pres. & Chief Operating Officer
Gregory C. Anderson, V.P., Chief Financial Officer & Secy.-Treas.
Mike Braker, V.P.
Mark S. Niblick, V.P., Corporate Development & Gen. Counsel
Ownership: Midcontinent Media Inc. MMI ownership: N.L. Bentson, 57.24%; Joseph H. Floyd, 39.32%; Gregory C. Anderson, 1.72%; Mark S. Niblick, 1.72%.
Represented (legal): Dow, Lohnes & Albertson.
TV Stations (4):
South Dakota: KDLO-TV, Florence-Watertown; KCLO-TV, Rapid City; KPLO-TV, Reliance; KELO-TV, Sioux Falls.
Radio Stations:
Minnesota: WDBG(AM) & KDWB-FM, Minneapolis.
South Dakota: KELO-AM-FM, Sioux Falls.
Wisconsin: WTSO(AM) & WZEE(FM), Madison.
Other Holdings:
Washington International Teleport; telephone & paging interests; movie theaters.
Midcontinent Business Systems, supplier of specialized software for banking & credit card industry.
Midcontinent Cable Co. (see listing under Cable Ownership).

MID STATES TELEVISION INC.

2900 Park Ave. W
Mansfield, OH 44904
Phone: 412-824-3930
Officers:
Gunther Meisse, Pres.
Charles J. Hire, V.P.
William Heichel, Secy.
Glenn Cheesman, Treas.
Ownership: Gunther Meisse, 51%; Charles J. Hire, 30%; Glenn Cheesman, 19%. Hire, Meisse & Cheesman have radio interests.
TV Stations (1):
Ohio: WMFD-TV, Mansfield.
Other Holdings:
LPTV.

MIDWEST TELEVISION INC.

509 S. Neil St.
Champaign, IL 61820
Phone: 217-356-8333
Officers:
August C. Meyer Jr., Pres., Midwest Television Inc.
Jack B. Everette, Pres.-Treas. & Chief Operating Officer, Broadcasting
Karen H. Meyer, V.P. & Secy.
Gene Robinson, V.P.
Robb Gray Jr., V.P.
Arnold J. Kleiner, Pres., Western Div.
Ownership: August C. Meyer Jr., 51.41%; August C. Meyer Jr., Executor of the Estate of A. C. Meyer Sr., 48.59%.
Represented (legal): Covington & Burling.
TV Stations (4):
California: KFMB-TV, San Diego.

Illinois: WCIA, Champaign; WMBD-TV, Peoria; WCFN, Springfield.

Radio Stations:
California: KFMB-AM-FM, San Diego.
Illinois: WMBD(AM) & WMXP(FM), Peoria.

MILLER BROADCASTING CO.

1800 Broadway
Eureka, CA 95501
Phone: 707-443-3061
Officers:
Ronald W. Miller, Pres.-Secy.
Pattison J. Christensen, V.P.
Ownership: Ronald W. Miller, 95%; Pattison J. Christensen, 5%.
TV Stations (1):
California: KVIQ-TV, Eureka.

MILLER BROADCASTING INC.

Box 66
Hwy. 56 at 1st St.
Baldwin, KS 66006
Phone: 913-594-3086
Fax: 913-594-3080
Officers:
Monte Miller, Pres.
Doris J. Miller, Secy.-Treas.
Ownership: Monte Miller, 50%; Doris J. Miller, 50%.
Represented (legal): Booth, Freret & Imlay.
TV Stations (1):
Kansas: KMCI, Lawrence.
Newspapers:
Kansas: The Baldwin Ledger, TeleGraphics.

LARRY H. MILLER COMMUNICATIONS CORP.

5650 S. State St.
Murray, UT 84107
Phone: 801-264-3100
Officers:
Karen G. Miller, Pres.
Tim Howells, Chief Exec. Officer
Robert Hyde, Chief Financial Officer
Larry Baum, V.P., Sales
Larry H. Miller, Secy.-Treas.
Ownership: Karen G. Miller; Larry H. Miller, 100% jointly.
TV Stations (1):
Utah: KJZZ-TV, Salt Lake City.
TV Translators:
Utah: K21DY, Heber City; K44EL, Ouray; K19CZ, Roosevelt; K24CY, St. George; K15DI, Vernal.
Wyoming: K19CP, Evanston; K26DK, Rock Springs.

MIRACLE ROCK CHURCH

131 North 900 West
Salt Lake City, UT 84110
TV Stations (1):
Utah: KOOG-TV, Ogden.
Other Holdings:
LPTV.

THE CURATORS OF THE UNIVERSITY OF MISSOURI

Hwy. 63 S
Columbia, MO 65201
Phone: 314-882-8888
Fax: 314-884-8888
Officers:
Thomas R. Gray, Gen. Mgr.
Gloria Britt, Chief Financial Officer
Represented (legal): Fisher Wayland Cooper Leader & Zaragoza, L.L.P.
TV Stations (1):
Missouri: KOMU-TV, Columbia.
Other Holdings:
LPTV.

MOHAWK VALLEY BROADCASTING INC.

c/o WFXV
Greenfield Rd.
Rome, NY 13440
Phone: 315-337-3300
Ownership: Craig L. Fox, 37.5%; Kevin O'Kane, 37.5%; John F. Bunkfeldt, 25%.
Fox has interest in Metro TV Inc. (see listing) & CP for Ch. 26, Jamestown, NY.
TV Stations (1):
New York: WFXV, Utica.

MORGAN MURPHY STATIONS

Box 44965
Madison, WI 53744-4965
Phone: 608-271-4321
Fax: 608-271-1709
Officers:
John B. Murphy, Pres.
Elizabeth Murphy Burns, Pres., Broadcast Group & V.P., Evening Telegram Co.
George A. Nelson, V.P., Administration & Finance; Treas., Evening Telegram Co.
Ownership: Evening Telegram Co.
Represented (legal): Rini & Coran, P.C.
TV Stations (4):
Washington: KVEW, Kennewick-Pasco-Richland; KXLY-TV, Spokane; KAPP, Yakima.
Wisconsin: WISC-TV, Madison.
Radio Stations:
Washington: KXLY-AM-FM, Spokane.
Newspapers:
Minnesota: Hibbing Daily Tribune, Virginia Mesabi Daily News.
Wisconsin: Ashland Daily Press, Superior Evening Telegram.
Other Holdings:
LPTV.

MORRIS COMMUNICATIONS CORP.

Box 936
725 Broad St.
Augusta, GA 30903-0936
Phone: 706-724-0851
Officers:
William S. Morris III, Chmn. & Chief Exec. Officer
Paul Simon, Pres.
William A. Herman III, Secy.-Treas.
Ownership: Shivers Trading & Operating Co.
Represented (legal): Kaye, Scholer, Fierman, Hays & Handler.
TV Stations (9):
California: KCOY-TV, Santa Maria.
Colorado: KTVS, Sterling.
Kansas: WIBW-TV, Topeka.
Missouri: KMIZ, Columbia.
Nebraska: KSTF, Scottsbluff-Gering.
Wyoming: KGWC-TV, Casper; KGWN-TV, Cheyenne; KGWL-TV, Lander-Riverton; KGRW-TV, Rock Springs.
Radio Stations:
Kansas: WIBW-AM-FM, Topeka.
Texas: KGNC-AM-FM, Amarillo.
Newspapers:
Colorado: Glenwood Post (Glenwood Springs).
Florida: Bartow Shopper, Haines Herald & Ridge Shopper, Kissimmee Osceola Advertiser, Lake Wales Daily Highlander, Lake Wales Shopper, North Lakeland Shopper, South Lakeland Shopper, Winter Haven Shopper.
Kansas: Arkansas City Traveler, Dodge City Globe, Newton Kansan, Pittsburg Morning Sun, Topeka Capital-Journal.
Michigan: Hillsdale Daily News, Holland Sentinel.
Minnesota: Brainerd Daily Dispatch.
Missouri: Blue Springs Examiner, Hannibal Courier-Post, Independence Examiner.
Nebraska: Beatrice Daily Sun, Grand Island Independent, York News-Times.
Oklahoma: Ardmore Daily Ardmoreite, Shawnee News-Star.

TV Station Owners

South Dakota: Brookings Register, Yankton Press & Dakotan.
Tennessee: Knoxville West Side Story, Oak Ridge Oak Ridger.
TV Translators:
California: K44DN, Paso Robles.
Wyoming: K68DC, Clareton; K08IQ, Laramie.
Other Holdings:
LPTV.
Kansas City Royals Radio Network, Kansas City, MO; Wildcat Sports Network, Kansas Agricultural Network, Kansas Information Network, Topeka, KS.
Grit Publishing Co., Williamsport, PA.

MORRIS NETWORK INC.

27 Abercorn St.
Savannah, GA 31412
Phone: 912-745-4141
Officers:
H. Dean Hinson, Pres.
H. Edward Brooks Jr., V.P.
Alden Maier, V.P.
Miriam Potter, V.P.-Secy.
J. Wiley Ellis, Asst. Secy.
Ownership: Charles H. Morris & Alden M. Maier.
Represented (legal): Fletcher, Heald & Hildreth.
TV Stations (3):
Alabama: WDHN, Dothan.
Arkansas: KARK-TV, Little Rock.
Georgia: WMGT, Macon.
Newspapers:
California: Morning Press (Vista) Newspapers published by Morris Newspaper Corp., Manteca Bulletin, Newhall Signal, Sun Litho (Van Nuys).
Florida: De Land Sun News, Jacksonville Journal, Florida Times Union.
Georgia: Statesboro Herald, The Webworks (Atlanta), Coastal Courier (Hinesville), Savannah Penny-Savers.
Kansas: Great Bend Tribune.
South Carolina: Camden Chronicle, Florence News & Shopper.
Tennessee: Franklin Review-Appeal, Southern Standard (McMinnville), Murfreesboro Daily News-Journal.

MOUNT MANSFIELD TELEVISION INC.

Joy Dr.
South Burlington, VT 05403
Phone: 802-658-6300
Officers:
Stuart T. Martin, Pres.
Peter Martin, Exec. V.P.
Andrew Luchini, V.P., Production
Dolores Drolette, V.P., Controller
Ken Jarvis, V.P. & Gen. Sales Mgr.
Ownership: S. T. Martin, 61.75%.
Represented (legal): Sheehy, Brue, Gray & Furlong.
TV Stations (1):
Vermont: WCAX-TV, Burlington.

MOUNTAIN BROADCASTING CORP.

Box 156
500 Weldon Rd.
Lake Hopatcong, NJ 07849-0156
Phone: 201-697-0053
Fax: 201-697-5515
Officers:
Sun Young Joo, Pres. & Chief Exec. Officer
Joon S. Joo, Chief Operating Officer
Sun Hoo Joo, V.P. & Secy.
Ownership: Sun Young Joo, 92.3%; Sun Hoo Joo, 7.7%.
Represented (legal): Fleischman & Walsh, P.C.
TV Stations (1):
New Jersey: WMBC-TV, Newton.

MT COMMUNICATIONS INC.

300 Peabody St.
Nashville, TN 37210
Phone: 615-256-3030
Fax: 615-244-7442; 617-244-3921
Officers:
Michael P. Thompson, Chmn. & Chief Exec. Officer
Daniel R. Loftus, Pres.
Deborah A. Taylor, Controller
Ownership: Michael P. Thompson.
Represented (legal): Wiley, Rein & Fielding.
TV Stations (1):
Tennessee: WXMT, Nashville.

MULTIMEDIA BROADCASTING CO.

140 W. 9th St.
Cincinnati, OH 45202
Phone: 513-352-5070
Officers:
James M. Hart, Pres.
Don McGouirk, V.P.
James C. McLendon, V.P.
John Kueneke, V.P.
Raymond Cal, V.P.
Bill Scaffide, V.P.
Gerald Plemmons, V.P., Engineering
David Fleming, V.P. & Gen. Counsel
James Clayton, V.P.
Fred Lohman, Controller
Branch Office:
Multimedia Inc.
Box 1688
Greenville, SC 29602
Phone: 803-298-4373
Donald Sbarra, Chmn. & Chief Exec. Officer
Donald J. Greenlaw, Pres. & Chief Operating Officer
Ownership: Multimedia Inc. Publicly held.
Note: Sale to Gannett Co. pending.
Represented (legal): Dow, Lohnes & Albertson.
TV Stations (5):
Georgia: WMAZ-TV, Macon.
Missouri: KSDK, St. Louis.
Ohio: WLWT, Cincinnati; 51% of WKYC-TV, Cleveland.
Tennessee: WBIR-TV, Knoxville.
Radio Stations:
Georgia: WMAZ(AM) & WAYS(FM), Macon.
South Carolina: WFBC-AM-FM, Greenville; WORD(AM), Spartanburg.
Other Holdings:
Cable systems.
Program syndicator.
Newspapers:
Alabama: The Alabama Journal & Montgomery Advertiser Inc.
Arkansas: Baxter Bulletin (Mountain Home).
Georgia: Moultrie Observer.
North Carolina: Asheville Citizen-Times.
Ohio: Gallipolis Daily Tribune, Pomeroy Daily Sentinel, Sunday Times-Sentinel.
South Carolina: Greenville News & Piedmont.
Tennessee: Clarksville Leaf Chronicle.
Virginia: Staunton Daily News-Leader, Staunton News-Leader.
West Virginia: Point Pleasant Register.
National: 49 non-daily newspapers.

NATIONAL BROADCASTING CO.

30 Rockefeller Plaza
Room 1420
New York, NY 10012
Phone: 212-664-4444
Officers:
John F. Welch, Chmn. & Chief Exec., General Electric
Robert C. Wright, Pres. & Chief Exec. Officer
Neil Brown, Pres., TV Network
Thomas Rogers, Pres., NBC Cable
John Rohrbeck, Pres., NBC TV Stations
Larry Hoffner, Exec. V.P., Network Sales
Robert Niles, Sr. V.P., Affiliate Relations
Robert F. Finnerty, V.P., Finance & Operations

Branch Office:
1825 K St. NW
Washington, DC 20006
Phone: 202-885-4015
Robert Okun, V.P., Washington
Ownership: General Electric Co. GEC is also owner of General Electric Capital Corp. (see listing).
TV Stations (7):
California: KNBC, Los Angeles.
District of Columbia: WRC-TV, Washington.
Florida: WTVJ, Miami.
Illinois: WMAQ-TV, Chicago.
New York: WNBC, New York.
Ohio: 49% of WKYC-TV, Cleveland.
Pennsylvania: WCAU, Philadelphia.
Other Holdings:
NBC Entertainment, NBC Productions.
Satellite programming: CNBC (Consumer News & Business Channel), 50% of Bravo, 50% of SportsChannel America, 25% of American Movie Classics, 24% of Arts & Entertainment, 17% of Court TV, Rainbow Program Enterprises.

NATIONAL MINORITY TV INC.

Box C-11949
Santa Ana, CA 92711
Phone: 714-665-2113
Officers:
Paul F. Crouch Sr., Pres.
Philip Aguilar, V.P.
P. Jane Duff, Asst. Secy.
Ownership: Non-profit organization. Paul F. Crouch Sr., Principal. Crouch is president of Trinity Broadcasting Network (see listing).
TV Stations (1):
Oregon: KNMT, Portland.
TV Translators:
Arkansas: K33DE, Little Rock.
California: K21DP, Sacramento.
Delaware: W40AZ, Wilmington.
Georgia: W22BP, Thomasville.
Louisiana: K51EC, Lake Charles; K66FI, Opelousas.
New York: W26BG, Geneva; W20BA, Massena; W59CH, Syracuse.
North Carolina: W69DC, Asheville.
Ohio: W58CQ, Columbus; W46BX, Toledo; W68CD, Toledo.
South Carolina: W51BR, Columbia; W66CA, Spartanburg.
Texas: K20DM, Amarillo; K53EN, Temple.
Virginia: W58CH, Charlottesville; W18BS, Hampton; W67DA, Richmond.
West Virginia: W45AZ, Charleston.
Other Holdings:
LPTV.

NEBRASKA TELEVISION CORP.

Box 578
Hastings, NE 68902
Phone: 402-463-1321
Fax: 402-463-6551
Officers:
John T. Benson, Chief Exec. Officer
Doris Sanford, Chief Financial Officer
Ownership: Seaton Publishing, 66.07%; Gladys D. Seaton, 5.1%; Richard Spady Trust, 2.05%; Richard J. Spady, 1.09%; over 100 other stockholders, each with less than 2%.
Represented (legal): Dow, Lohnes & Albertson.
TV Stations (1):
Nebraska: KHAS-TV, Hastings.
Newspapers:
Kansas: Manhattan Mercury-Chronicle, Winfield Courier.
Nebraska: Alliance Times-Herald, Hastings Tribune.
South Dakota: Deadwood Pioneer-Times, Lead Call.
Wyoming: Sheridan Press.

NEPSK INC.

Box 1149
Presque Isle, ME 04769
Phone: 207-764-4461
Fax: 207-764-5329
Officers:
Peter P. Kozloski, Pres.
Carole M. Kozloski, V.P.
Catherine Donovan, V.P. & Chief Financial Officer
Ownership: Peter P. Kozloski.
TV Stations (1):
Maine: WAGM-TV, Presque Isle.
Other Holdings:
Cable.

NEW LIFE EVANGELISTIC CENTER INC.

1411 Locust St.
St. Louis, MO 63103
Phone: 314-436-2424
Officers:
Larry Rice, Pres.
Ray Redlich, V.P.
Ken Klingerman, Secy.-Treas.
Ownership: Non-profit corp.
TV Stations (2):
Missouri: KNLJ, Jefferson City; KNLC, St. Louis.
Other Holdings:
LPTV.

NEW MASS MEDIA INC.

62 Southfield Ave.
Stamford, CT 06902
Phone: 203-353-8555
Ownership: Richard French, Pres.-Secy.
TV Stations (1):
New York: KTZA, Kingston.

NEW WORLD COMMUNICATIONS GROUP

3200 Windy Hill Rd.
Suite 1100 W
Marietta, GA 30067
Phone: 404-955-0045
Officers:
Ronald O. Perelman, Chmn.
William C. Bevins, Chief Exec. Officer
Arthur Bilger, Pres.
Joseph P. Page, Chief Financial Officer
Terry C. Bridges, V.P., Administration
Gwen C. Wister, V.P. & Chief Accounting Officer
Ownership: Ronald Perelman, controlling interest.
TV Stations (12):
Alabama: WVTV-TV, Birmingham.
Arizona: KSAS-TV, Phoenix.
California: KNSD, San Diego.
Florida: WTVT, Tampa-St. Petersburg.
Georgia: WAGA-TV, Atlanta.
Michigan: WJBK-TV, Detroit.
Missouri: WDAF-TV, Kansas City; KTVI, St. Louis.
Ohio: WJW-TV, Cleveland.
Texas: KTBC-TV, Austin; KDFW-TV, Dallas-Fort Worth.
Wisconsin: WITI-TV, Milwaukee.
Other Holdings:
LPTV.

THE NEW YORK TIMES CO.

229 W. 43rd St.
New York, NY 10036
Phone: 212-556-1234
Officers:
Arthur Ochs Sulzberger, Chmn.
Walter E. Mattson, Vice Chmn.
Lance R. Primm, Pres.
Elden Hale, Exec. V.P., Programming & Development, Broadcast Group
Michael E. Ryan, Sr. V.P.
David L. Gorham, Sr. V.P.

Olin Morris, Sr. V.P., Govt. & Cable Relations
 Frank R. Gatti, V.P. & Controller
 Solomon B. Watson IV, V.P. & Gen. Counsel
 Peggy Vyncke, V.P. & Group Controller,
 Broadcast Group
 Richard G. Thomas, Treas.
 Laura J. Corwin, Secy.
 Branch Office:
 The New York Times Broadcast Group
 803 Channel 3 Dr.
 Memphis, TN 38103
 Phone: 901-577-0100
 Represented (legal): Koteen & Naftalin.
 TV Stations (6):
 Alabama: WHNT-TV, Huntsville.
 Arkansas: KFSM-TV, Fort Smith.
 Illinois: WQAD-TV, Moline.
 Pennsylvania: WNBP-TV, Scranton & Wilkes-
 Barre.
 Tennessee: WREG-TV, Memphis.
 Virginia: WTKR, Norfolk.
 Radio Stations:
 New York: WQEW(AM) & WQXR-FM, New
 York.
 Newspapers:
 Alabama: Florence Times, Gadsden Times,
 Tuscaloosa News.
 California: Santa Rosa Press Democrat,
 Santa Barbara News-Press.
 Florida: Avon Park Sun, Fernandina Beach
 News-Leader, Gainesville Sun, Lake City
 Reporter, Lakeland Ledger, Leesburg
 Commercial, Marco Island Eagle, Ocala
 Star-Banner, Palatka Daily News, Sarasota
 Herald-Tribune, Sebring News.
 Kentucky: Madisonville Messenger.
 Louisiana: Houma Daily Courier, Opelousas
 Daily World, Thibodaux Daily Comet.
 Maine: York County Coast Star.
 Massachusetts: Boston Globe.
 Mississippi: Booneville Banner-Independent,
 Corinth Daily Corinthian.
 New York: The New York Times.
 North Carolina: Hendersonville Times-News,
 Lenoir News-Topic, Lexington Dispatch,
 Wilmington Star-News.
 South Carolina: Spartanburg Herald Journal.
 Tennessee: Dyersburg State Gazette.
 Other Holdings:
 LPTV.
 New York Times Syndication Sales Corp.
 (news service, syndicated TV), TimesFax,
 The New York Times Index, 40% of Pop-
 com Channel.
 Magazines: Cruising World, Decorating &
 Remodeling, Golf Digest, Golf Digest
 Sverige (Sweden), Golf Shop Operations,
 Sailing World, Ski Business, Snow Coun-
 try, Tennis Buyer's Guide, Tennis Maga-
 zine.

NEWS PRESS & GAZETTE CO.

Box 29
 825 Edmond St.
 St. Joseph, MO 64502
 Phones: 816-271-8500; 816-271-8501
 Fax: 816-271-8695
 Officers:
 Henry H. Bradley, Chmn., V.P. & Treas.
 David R. Bradley Jr., Pres., Editor & Publisher
 Lyle E. Leimkuhler, V.P., Finance & Secy.
 Ownership: David R. Bradley Jr.; Henry H.
 Bradley.
 TV Stations (1):
 Texas: KVIA-TV, El Paso.
 Newspapers:
 Missouri: St. Joseph News-Press/Gazette.
 Other Holdings:
 Cable; LPTV.

NEWSWEB CORP.

1645 W. Fullerton
 Chicago, IL 60614
 Phone: 312-975-0400
 Fax: 312-975-6975

Officers:
 Fred Eychaner, Pres.
 Al DeVaney, Sr. V.P. & Gen. Mgr.
 Charles F. Gross, Chief Financial Officer
 Ownership: Fred Eychaner.
 Represented (legal): Fletcher, Heald & Hil-
 dreth.
 TV Stations (2):
 Colorado: KTVD, Denver.
 Illinois: WPWR-TV, Chicago, IL-Gary, IN.

NGM TELEVISION PARTNERS LTD.

185 Ben Burton Circle
 Bogart, GA 30622
 Phone: 404-353-3400
 Officer:
 S. Lanier Finch, Chmn. & Chief Operating
 Officer
 Ownership: Georgia Mountain Corp., 60%;
 Flowers Partners, 40%. GMC ownership:
 Lanny Finch, 20%; James B. Latham,
 20%; R.A. Birgel, 15%; F.E. Busby, 15%;
 M.F. Carpenter, 10%; James Finch, 10% &
 S.L. Finch, 10%.
 TV Stations (1):
 Georgia: WNGM-TV, Athens.

HECTOR NICOLAU

AS-15 Rio Orocovis
 Bayamon, PR 00619
 Phone: 809-848-5250
 TV Stations (1):
 Puerto Rico: WTIN, Ponce.

914 BROADCASTING INC.

4600 S. Regal St.
 Spokane, WA 99223
 Phone: 509-448-2828
 Ownership: Robert J. Hamacher, 53.4%; Pe-
 ter J. Joers II, 35.6%; Gerald John Reimer
 & Margaret May Reimer, 8.5% jointly;
 Glywn S. Chase III, 2.5%. Hamacher &
 Joers have interest in Salmon River Com-
 munications L.P., see listing.
 TV Stations (1):
 Oregon: KMVU, Medford.
 TV Translators:
 Oregon: K45ED, Grants Pass; K44DZ, Kla-
 math Falls.

NOE CORP.

Box 4067
 Monroe, LA 71211
 Phone: 318-388-8888
 Officers:
 James A. Noe Jr., Pres.
 Betty S. Noe, V.P.
 Paul K. Kirkpatrick Jr., Secy.-Treas.
 Dick French, Television Mgr.
 Denis Baker, Chief Financial Officer
 Ownership: James A. Noe Jr., 66.7%; James
 A. Noe Jr. as trustee for M. E. Noe Deane,
 J. A. Noe III, J. E. Noe, G. M. Noe & C. L.
 Noe, 33.3%.
 TV Stations (1):
 Louisiana: KNOE-TV, Monroe-West Monroe.
 Radio Stations:
 Louisiana: KNOE-AM-FM, Monroe.

**NORTH AMERICAN
 COMMUNICATION CORP.**

Box 10399
 Fargo, ND 58106-0399
 Phone: 701-282-0444
 Fax: 701-282-9331
 Officers:
 Glenn Flint, Chmn.
 Bruce Barnes, Pres. & Gen. Mgr.
 Curt Sommer, Chief Financial Officer
 Ownership: North American Communication
 Corp.
 Represented (legal): Reed, Smith, Shaw &
 McClay.

TV Stations (1):
 North Dakota: KXJB-TV, Valley City-Fargo.

NORTH PLATTE TELEVISION INC.

Box 749
 North Platte, NE 69101
 Phone: 308-532-2222
 Officer:
 Ulysses A. Carlini, Chmn.
 Ownership: Shively Communications. SC
 ownership: Richard F. Shively, 90%; Ulys-
 ses A. Carlini, 10%. Shively has interest in
 Prime Cities Broadcasters Corp. of Missis-
 sippi (see listing).
 TV Stations (1):
 Nebraska: KNOP-TV, North Platte.

**NORTHEASTERN TELEVISION
 INVESTORS**

350 Park Ave.
 16th Floor
 New York, NY 10022
 Phone: 212-980-7110
 Fax: 212-980-8374
 Officers:
 I. Martin Pompadur, Chmn. & Chief Operating
 Officer
 Sandra Clark, Chief Financial Officer
 Ownership: P8TV Inc. I. Martin Pompadur,
 Chmn. Pompadur has interest in TCS Tele-
 vision Partners & Television Station Part-
 ners L.P. (see listings).
 Represented (legal): Wiley, Rein & Fielding.
 TV Stations (1):
 Pennsylvania: WBRE-TV, Wilkes-Barre &
 Scranton.

NORTHERN TELEVISION INC.

Box 102200
 Anchorage, AK 99510
 Phone: 907-562-3456
 Fax: 907-562-0953
 Officers:
 A. G. Hiebert, Chmn. & Chief Exec. Officer
 Julianna Guy, Pres. & Gen. Mgr., Anchorage
 William English, V.P.
 Robert Gottstein, Secy.-Treas.
 Henry Hove, Pres. & Gen. Mgr., Fairbanks
 Ownership: A. G. Hiebert, 45%; P. A. Hiebert,
 2.61%; William English, 1.3%; others,
 each with less than 3%.
 Represented (legal): Wilkinson, Barker,
 Knauer & Quinn.
 TV Stations (2):
 Alaska: KTVA, Anchorage; KTVF, Fairbanks.
 Radio Stations:
 Alaska: KBYR(AM) & KNIK(FM), Anchorage;
 KCBF(AM) & KXLR(FM), Fairbanks.

**NORTHSTAR TELEVISION GROUP
 INC.**

645 Three Mile Rd. NW
 Grand Rapids, MI 49504
 Phone: 616-784-4200
 Fax: 616-784-5415
 Officers:
 Damon Ball, Chmn., Pres. & Chief Exec. Of-
 ficer
 Mark Vander-Starre, Chief Financial Officer &
 Secy.-Treas.
 Ownership: Equity-Linked Investors L.P.,
 50%; Equity-Linked Investors-II L.P., 50%.
 ELI & ELI II ownership: Rohit M. Desai,
 Managing Gen. Partner.
 Represented (legal): Morgan, Lewis &
 Bockius.
 TV Stations (1):
 Pennsylvania: WSEE-TV, Erie.

NORTHWEST TELEVISION INC.

Box 1313
 Eugene, OR 97440
 Phone: 503-342-4961
 Fax: 503-342-2635

Officers:
 Donald E. Tykeson, Pres. & Chief Exec. Offi-
 cer
 James W. Putney, V.P. & Gen. Mgr.
 Gary F. Livesay, Chief Financial Officer
 Ownership: The Donald E. Tykeson Trust,
 57.12%; The Robert P. Booth Trust,
 18.77%; Harry S. Coleman, Trustee, 7.7%;
 James W. Putney, 7.66%; Robert B.
 Booth, 7.65%.
 Represented (legal): Dow, Lohnes & Albert-
 son.
 TV Stations (4):
 Idaho: KBCI-TV, Boise.
 Oregon: KCBY-TV, Coos Bay-North Bend;
 KVAL-TV, Eugene; 50% of KPIC, Rose-
 burg.
 Note: Sale to Retlaw Enterprises Inc. pends.

NPM INC.

101 W. Boardman St.
 Youngstown, OH 44503
 Phone: 216-744-8611
 Ownership: Indicator Printing Co. Mark A.
 Brown & Betty H. Brown Jagnow, Princi-
 pals.
 TV Stations (1):
 Ohio: WFMJ-TV, Youngstown.
 Newspapers:
 Ohio: The Indicator (Youngstown).

**OCEANIA BROADCASTING NETWORK
 INC.**

970 N. Kalaheo Ave.
 Suite C-314
 Kailua, HI 96734
 Phone: 808-254-5825
 Officers:
 Christopher Racine, Pres.
 Wayne Kraiss, V.P.
 Judie Racine, Secy.
 Kenneth Wayman, Treas.
 TV Stations (2):
 Hawaii: KOBH, Honolulu; KLEI, Kailua-Kona.
 Other Holdings:
 LPTV.

OSBORN COMMUNICATIONS CORP.

130 Mason St.
 Greenwich, CT 06830
 Phone: 203-629-0905
 Fax: 203-629-1749
 Officers:
 Frank D. Osborn, Pres. & Chief Exec. Officer
 Thomas S. Douglas, Chief Financial Officer
 Michael F. Mangano, V.P., Finance
 Ownership: Spears, Benzak, Salomon & Fer-
 rell, 38%; Frank Osborn, 9.2%; Brownlee
 Currey Jr., 3.5%; Robert Zelle, 2.9%; Ed-
 ward G. Nelson, 1.1%; H. Anthony Hieson,
 0.8%. Osborn is a principal of Northstar
 Television Group Inc. (see listing).
 Represented (legal): Paul, Weiss, Rifkind &
 Wharton.
 TV Stations (1):
 Alabama: WJSU-TV, Anniston.
 Radio Stations:
 Alabama: WAAX(AM) & WOEN(FM), Gads-
 den.
 Florida: WFKS(FM), Daytona Beach; WOLZ
 (FM), Fort Myers.
 Georgia: WWRD(FM), Brunswick.
 New Jersey: WAYV(FM), Atlantic City.
 New York: WNDR(AM) & WNTQ(FM), Syr-
 acuse.
 North Carolina: WWNC(AM) & WKSF(FM),
 Asheville; WFXX(FM), Tarboro.
 Ohio: WING(FM), Springfield.
 Tennessee: WTJS(AM) & WTNV(FM), Jack-
 son.
 West Virginia: WWSA(AM) & WOVM(FM),
 Wheeling.

OUTLET COMMUNICATIONS INC.

23 Kenney Dr.
 Cranston, RI 02920-4489

TV Station Owners

Phone: 401-455-9200
 Fax: 401-455-9216
Officers:
 James Babb, Chmn., Pres. & Chief Exec. Officer
 Felix Oziembleski, V.P. & Chief Financial Officer
 Joanne Schenck, Secy.
Ownership: MBL Life Assurance Corp., 32.4%; Sandler Associates, 15.1%; Gabbelli Group Inc., 12.1%; The Hartington Trust, 9.5%; The OCI Trust, 5%; Frank E. Richardson III, 3.87%; David E. Henderson Estate, 2.5%; others, each with less than 1%. Note: Sale to NBC pends.
TV Stations (3):
 North Carolina: WNCN, Goldsboro.
 Ohio: WCMH, Columbus.
 Rhode Island: WJAR, Providence.

BUCK OWENS PRODUCTION CO. INC.

2332 Sillect Ave.
 Bakersfield, CA 93308
 Phone: 805-326-1011
Officers:
 Alvis E. Owens Jr., Pres.
 Michael L. Owens, V.P.
 Mel Owens Jr., Secy.
Ownership: Alvis E. Owens Jr.
TV Stations (1):
 California: KLUZ-TV, Bakersfield.
Radio Stations:
 California: KCWR(AM), KTIE-FM & KUZZ-FM, Bakersfield.
Other Holdings:
 Free automotive and real estate shoppers; camera ads; home preview publications.

PACIFIC FM INC.

Box 24525
 Seattle, WA 98124
 Phone: 206-448-5555
Ownership: James J. Gabbert, Pres., 85%; Michael P. Lincoln, Secy.-Treas., 15%.
TV Stations (1):
 California: KOFY-TV, San Francisco.
Radio Stations:
 California: KDIA(AM), Oakland; KOFY(AM), San Mateo.

PALMER COMMUNICATIONS INC.

1801 Grand Ave.
 Des Moines, IA 50309-3362
 Phone: 515-242-3500
 Fax: 515-242-3799
Officers:
 Joseph R. Lentz, Pres. & Chief Operating Officer
 Gordon A. McCollum, V.P. & Secy.-Treas.
 Jerry Giesler, V.P.
 Mark Halverson, V.P. (Radio)
 William Katsafanas, V.P. (Television)
Ownership: D. D. Palmer Trust.
Represented (legal): Faegre & Benson.
TV Stations (2):
 Iowa: WHO-TV, Des Moines.
 Oklahoma: KFDR-TV, Oklahoma City.
Radio Stations:
 Florida: WNOG-AM-FM, Naples; WARO(FM), Naples-Fort Myers.
 Iowa: WHO(AM) & KLYF(FM), Des Moines.
Other Holdings:
 MDS.
 Cellular telephone: Palmer Wireless.

PAN PACIFIC TELEVISION INC.

475 El Camino Real
 Suite 308
 Millbrae, CA 94030
 Phone: 415-697-6682
Officers:
 Victor H. Sun, Chmn.
 David Li, Pres.
 C. T. Tuan, V.P.

Shirley Lau, Secy.
 Wallace Lee, Treas.
Ownership: Wallace Lee, 30%; Shirley Lau, 25%; Victor H. Sun, 25%; David Li, 20%.
Represented (legal): Mullin, Rhyme, Emmons & Topel.
TV Stations (1):
 California: KPST-TV, Vallejo.

PANORAMA BROADCASTING CO.

Riverdrive Mall
 1600 Water St.
 Laredo, TX 78040
 Phone: 512-727-0027
Officers:
 Oscar M. Laurel Sr., Pres.
 Hector H. Garcia, V.P.
 Eduardo Pena Jr., Secy.-Treas.
Ownership: Hector H. Garcia, 18.3%; Oscar M. Laurel Sr., 18.3%; Eduardo Pena Jr., 18.3%; Raymond Botello, 15.9%; Reynaldo S. Gonzalez, 15.9%; Oscar M. Laurel Jr., 13.3%.
TV Stations (1):
 Texas: KLDO-TV, Laredo.

PAPPAS TELECASTING COMPANIES

500 S. Chinowth Rd.
 Visalia, CA 93277
 Phone: 209-733-7800
 Fax: 209-627-5363
Officers:
 Harry J. Pappas, Pres. & Chief Exec. Officer
 Dennis J. Davis, Sr. Exec. V.P. & Chief Financial Officer
 LeBon G. Abercrombie, Sr. Exec. V.P.
 Dale P. Kelly, Sr. V.P. & Dir., Engineering
 Robert E. Denton, V.P., Property Management
 Stella A. Pappas, Secy.-Treas.
 Joanne L. Huestis, Asst. Secy.
Ownership: Harry J. Pappas.
Represented (legal): Bryan Cave; Fletcher, Heald & Hildreth.
TV Stations (5):
 California: KPWB-TV, Sacramento-Stockton; KMPH, Visalia-Fresno.
 Nebraska: KPTM, Omaha.
 Nevada: KREN-TV, Reno.
 North Carolina: WASV-TV, Asheville.
 Wisconsin: WMMF-TV, Fond du Lac (CP).
Radio Stations:
 California: KMPH-FM, Hanford.
TV Translators:
 California: K51BP, Palermo; K63EC, Placena.
 Nebraska: K18EC, Omaha; K57GY, Omaha.
Other Holdings:
 LPTV.

PARK ACQUISITION INC.

1 International Place
 18th Floor
 Boston, MA 02110
 Phone: 617-342-6833
Officers:
 Donald R. Tomlin Jr., Pres.
 Gary B. Knapp, V.P. & Treas.
 Stephen I. Burr, Secy.
Ownership: Gary B. Knapp, 50%; Tomlin Family Trust II, 50%.
Represented (legal): Gardner Carton & Douglas; Eckert Seamans Cherin & Mellott.
TV Stations (9):
 Alabama: WBMG, Birmingham.
 Kentucky: WTVQ-TV, Lexington.
 Louisiana: KALB-TV, Alexandria.
 New York: WUTR, Utica-Rome.
 North Carolina: WNCT-TV, Greenville-New Bern-Washington.
 Tennessee: WDEF-TV, Chattanooga; WJHL-TV, Johnson City-Bristol-Kingsport.
 Virginia: WTVR-TV, Richmond-Petersburg; WSLS-TV, Roanoke-Lynchburg.

Radio Stations:
 Florida: WNLS(AM) & WTNT(FM), Tallahassee.
 Iowa: KWLO(AM) & KFMW(FM), Waterloo.
 Minnesota: KJJO-AM-FM, Minneapolis.
 New Jersey: WPAT-AM-FM, Clifton.
 New York: WHEM-AM-FM, Syracuse.
 North Carolina: WNCT-AM-FM, Greenville.
 Oregon: KWWJ-AM-FM, Portland.
 South Dakota: WNAX-AM-FM, Yankton.
 Tennessee: WDEF-AM-FM, Chattanooga.
 Virginia: WTVR-AM-FM, Richmond.
 Washington: KEZX-AM-FM, Seattle.
Newspapers:
 Georgia: The Daily Sun (Warner Robins).
 Idaho: South Idaho Press (Burley).
 Illinois: Macomb Daily Journal, The Daily News (Effingham).
 Indiana: The Evening News (Jeffersonville), The Pilot-News (Plymouth).
 Kentucky: The Commonwealth-Journal (Somerset).
 Michigan: Coldwater Daily Reporter.
 Minnesota: The Pioneer (Bemidji).
 New York: Register-Star (Hudson), Union-Sun & Journal (Lockport), The Journal-Register (Medina), The Journal (Ogdensburg).
 North Carolina: Citizen News-Record (Aberdeen), Bladen Daily Journal (Elizabeth-town), The Concord Tribune, The Daily News (Eden), The Daily Independent (Kannapolis), The Robesonian (Lumberton), The McDowell News (Marion), The News Herald (Morganton), The Richmond County Daily Journal (Rockingham), Statesville Record & Landmark.
 North Dakota: Devils Lake Daily Journal.
 Oklahoma: News-Capital & Democrat (McAlester), Sapulpa Daily Herald.
 Virginia: The Journal Messenger (Manassas), The News-Virginian (Waynesboro).
National: Park also publishes 29 weekly newspapers; 47 controlled distribution weekly shoppers & 7 controlled distribution monthly shoppers.

PASO DEL NORTE BROADCASTING CORP.

5426 N. Mesa St.
 El Paso, TX 79912
 Phone: 915-581-1126
Officers:
 Martin Silva, Chmn. & Chief Exec. Officer
 Gus Rallis, Pres.
 Ron McDaniel, Chief Operating Officer
 Karl Moran, Chief Financial Officer
 Mary S. Ponce, V.P.
 George Salom, V.P.
 Richard A. Najera, Secy.
 Angel Beltran Jr., Treas.
Ownership: Angel Beltran, 12.5%; Luz A. Candelaria, 12.5%; Richard A. Najera, 12.5%; Mary S. Ponce, 12.5%; Gus Rallis, 12.5%; George Salom, 12.5%; Martin Silva, 7.62%; Jose A. Silva Jr., 7.87%; Jose A. Silva, Sr., 5%; Cynthia Silva Manzanares, 4.5%.
Represented (legal): Mullin, Rhyme, Emmons & Topel.
TV Stations (1):
 Texas: KINT-TV, El Paso.
Radio Stations:
 Texas: KSVE(AM) & KINT-FM, El Paso.

PAXSON COMMUNICATIONS CORP.

18401 U.S. Hwy. 19 N
 Clearwater, FL 34624
 Phone: 813-536-2211
Officers:
 Lowell W. Paxson, Chmn.
 James Bocock, Pres.
 William L. Watson, Secy.
 Arthur Tek, Treas.
Ownership: Publicly held. Lowell W. Paxson, controlling interest.

TV Stations (9):
 California: KZKI, San Bernardino-Los Angeles; KLXV-TV, San Jose.
 Connecticut: WTWS, New London.
 Delaware: WTGI-TV, Wilmington.
 Florida: WPBF, Tequesta-West Palm Beach.
 Georgia: WTLK-TV, Rome-Atlanta.
 New Hampshire: WGOT, Merrimack.
 Texas: KTFH, Conroe-Houston.
 West Virginia: WYVN, Martinsburg (CP).
Radio Stations:
 Florida: WAIA-FM, Callahan; WJRR-FM, Cocoa Beach; WZNZ(AM), WZNS(AM) & WROO-FM, Jacksonville; WINZ(AM), Miami; WLVF-FM & WZTA-FM, Miami Beach; WMGF-FM, Mount Dora; WWNZ (AM), Orlando; WHNZ(AM), Pinellas Park; WHPT-FM, Sarasota; WWZN (AM), Winter Park.
 Tennessee: WFKB(AM), Colonial Heights.
Other Holdings:
 LPTV.

PAXTON MEDIA GROUP INC.

Box 2300
 408 Kentucky Ave.
 Paducah, KY 42002-2300
 Phone: 502-443-1771
 Fax: 502-442-8188
Officers:
 Fred Paxton, Pres.
 David Paxton, Chief Financial Officer
 Richard Paxton, Pres., WPSD-TV
 John Williams, V.P. & Gen. Mgr.
 Jim Paxton, Secy.-Treas.
Represented (legal): Covington & Buring.
TV Stations (1):
 Kentucky: WPSD-TV, Paducah.
Newspapers:
 Arkansas: Paragould Daily Press, Russellville Courier Democrat, Searcy Daily Citizen.
 Kentucky: Paducah Sun.
 North Carolina: Henderson Daily Dispatch.
Other Holdings:
 Area Wide Media Inc., which publishes The News, Tri-County Record & The Oregon County (Missouri) Record.

PEGASUS BROADCAST TV L.P.

5 Radnor Corporate Center
 Suite 454
 Radnor, PA 19087
Officers:
 Marshall W. Pagon, Chief Exec. Officer
 Guyton W. Turner, Pres., Broadcast Operations
 Robert N. Verdicchio, V.P., Finance
Ownership: Pegasus Broadcast Assoc. Ltd., Gen. Partner, 1%; Pegasus Broadcast Holdings L.P., Ltd. Partner, 75%; Scranton TV Partners Ltd., Ltd. Partner, 24%. PBAL ownership: Marshall W. Pagon, Pres.-Treas., 100%.
TV Stations (5):
 Mississippi: W0BD, Jackson.
 Pennsylvania: WWLF-TV, Hazleton; WOLF-TV, Scranton; WILF, Williamsport.
 Tennessee: WDSI-TV, Chattanooga.
TV Translator:
 Pennsylvania: W52CE, Sayre.

PETRACOM INC.

1527 N. Dale Mabry Hwy.
 Suite 105
 Lutz, FL 34549
 Phone: 813-948-2554
 Fax: 813-948-2557
Officers:
 Henry A. Ash, Pres. & Chief Exec. Officer
 Gregory Graber, Chief Operating Officer & V.P.
 Joseph M. Fry, V.P.-Treas. & Chief Financial Officer
 Howard R. Trickey, Exec. V.P.
 Charlene Marsh, Secy.

Ownership: Henry A. Ash.
 Represented (legal): Gardner, Carton & Douglas.
 TV Stations (5):
 Illinois: WQRF-TV, Rockford.
 Indiana: WTVW, Evansville.
 Louisiana: KARD, West Monroe-Monroe.
 Missouri: KDEB-TV, Springfield.
 Texas: KLBK-TV, Lubbock.
 Radio Stations:
 Texas: KAYD-AM-FM & KQXY-FM, Beaumont; KQHN(AM), Nederland.
 TV Translators:
 Arkansas: K23DG, El Dorado.
 Missouri: K08GN, Kimberling City.
 Texas: K67EP, Snyder.

JOHN D. PEZOLD
 Box 204540
 Augusta, GA 30917-4540
 Phone: 404-650-5400
 Represented (legal): Fisher, Wayland, Cooper, Leader & Zaragoza L.L.P.
 TV Stations (2):
 Georgia: WFXG, Augusta; WXTX, Columbus.

JOHN H. PHIPPS INC.
 Box 3048
 Tallahassee, FL 32315
 Phone: 904-668-0842
 Officers:
 John E. Phipps, Chmn.
 Dennis O. Boyle, Chief Exec. Officer
 W. H. Lane, Chief Financial Officer
 Ownership: John E. Phipps; Colin S. Phipps.
 See also Knoxville Ch. 8 L.P.
 Represented (legal): Wiley, Rein & Fielding.
 TV Stations (1):
 Florida: WCTV, Tallahassee, FL-Thomasville, GA.

PHOTO ELECTRONICS CORP.
 1100 Fairfield Dr.
 West Palm Beach, FL 33407-2390
 Phone: 407-844-1212
 Fax: 407-842-1212
 Officers:
 Alex W. Dreyfoos Jr., Chmn. & Chief Exec. Officer
 William B. Peterson, Chief Operating Officer
 D. E. Josh Murray, Chief Financial Officer
 Ownership: Alex W. Dreyfoos Jr.
 Represented (legal): Leventhal, Senter & Lerman.
 TV Stations (1):
 Florida: WPBC, West Palm Beach.

PIKES PEAK BROADCASTING CO.
 Box 1457
 Colorado Springs, CO 80901-1457
 Phone: 303-632-1515
 Officers:
 Harry W. Hoth Jr., Chmn.
 Patti L. Hoth, Pres.
 Joan G. Hoth, V.P.-Treas.
 Ownership: Harry W. Hoth Jr.
 Represented (legal): Fletcher, Heald & Hildreth.
 TV Stations (2):
 Colorado: KRDO-TV, Colorado Springs-Pueblo; KJCT-TV, Grand Junction.
 Radio Stations:
 Colorado: KRDO-AM-FM, Colorado Springs-Pueblo.
 Other Holdings:
 LPTV.

PINE MOUNTAIN CHRISTIAN BROADCASTING INC.
 Box 54
 Jellico, TN 37762-0054
 Phone: 615-784-7854
 Fax: 615-784-9536

Officers:
 Wayne Marler, Chmn., Pres. & Chief Exec. Officer
 Joan Marler, V.P.
 Lois Marler, Secy.-Treas.
 Ownership: Wayne Marler, Joan Marler & Lois Marler.
 Represented (legal): Baraff, Koemer, Olender & Hochberg.
 TV Stations (1):
 Tennessee: WPMC, Jellico.

POLLACK/BELZ COMMUNICATIONS CO. INC.
 Box 8818
 Alexandria, LA 71306
 Phone: 318-473-0031
 Fax: 318-442-4646
 Officers:
 William H. Pollack, Pres. & Chief Exec. Officer
 Martin S. Belz, V.P.
 David L. Pollack, Treas.
 Branch Office:
 105 Mysen Circle
 Cordova, TN 38018
 Ownership: William H. Pollack, 33.33%; Martin S. Belz, 33.33%; David L. Pollack, 33.33%.
 Represented (legal): Jones, Waldo, Holbrook & McDonough.
 TV Stations (1):
 Louisiana: KLAX-TV, Alexandria.
 Radio Stations:
 Arkansas: KOSE-AM-FM, Osceola; FM CP, Wilson.
 Tennessee: WPLX(AM), Germantown.

PONCE-NICASIO BROADCASTING LTD.
 1029 K St.
 Suite 23
 Sacramento, CA 95814-3815
 Phone: 916-443-2929
 Fax: 916-442-6414
 Officers:
 Carmen Briggs, Chmn., Pres. & Chief Exec. Officer
 Dan Briggs, Chief Operating Officer
 Ron V. Briggs, Chief Financial Officer
 Ownership: Ponce-Nicasio Bcstg. Inc., Gen. Partner, 52%; Channel 29 Television Inc., Ltd. Partner, 18%; Carmen Briggs, Ltd. Partner, 15.6%; Ronald V. Briggs, 7.2%; Daniel Briggs, 7.2%. PNB ownership: Carmen Briggs, Pres., 54.1%; Ronald V. Briggs, 20.1%; Daniel Briggs, 20.1%; Kathleen Bailey, 5.1%.
 Represented (legal): Wiley, Rein & Fielding.
 TV Stations (1):
 California: KCMY, Sacramento.

PORTLAND BROADCASTING INC.
 2320 Congress St.
 Portland, ME 04102
 Phone: 207-774-0051
 Officers:
 John W. Bride, Pres. & Treas.
 Douglas P. Finck, Exec. V.P. & Gen. Mgr.
 Anthony Palminteri, V.P. & Gen. Sales Mgr.
 Jennifer Van Der Werf, V.P. & Programming Dir.
 Ownership: Bride Communications Inc. John W. Bride, 79%; John W. Bride, Trustee for Christopher M. Bride & John H. Bride, 21%. J. W. Bride has interest in WKSO (FM), Ellsworth, ME.
 Represented (legal): Monaghan & Leahy.
 TV Stations (1):
 Maine: WPXT, Portland.

THE POST CO.
 Box 1800
 333 Northgate Mile
 Idaho Falls, ID 83403

Phone: 208-522-1800
 Officers:
 Jerry M. Brady, Pres.
 Lee Schumway, Chief Financial Officer
 Jim Wilson, V.P., Sales & Development
 Ownership: J. Robb Brady, 20.53%; Rose Anna Keller, 6.16%; Mary Jill Groth & Jerry M. Brady, Trustees for J. M. Brady Family Trust & the J. M. Brady Marital Deduction Trust, 60.1%.
 Represented (legal): Reddy, Begley, Martin & McCormick; Holden, Kidwell, Hahn & Crapo.
 TV Stations (1):
 Idaho: KIFI-TV, Idaho Falls-Pocatello-Blackfoot.
 Newspapers:
 Idaho: Idaho Falls Post Register.

POST-NEWSWEEK STATIONS INC.
 3 Constitution Plaza
 Hartford, CT 06103
 Phone: 203-493-2525
 Fax: 202-334-4603
 Officers:
 G. William Ryan, Pres. & Chief Exec. Officer
 Robert E. Branson, V.P., Legal Council & Secy.
 Stephen Flanagan, V.P., Engineering
 Mark Efron, V.P., News
 Catherine Nierle, V.P., Business Affairs & Treas.
 Barbara Reising, V.P., Human Resources
 Michael Dorsey, V.P., Sales & Mktg.
 Ownership: The Washington Post Co.
 Represented (legal): Covington & Burling.
 TV Stations (6):
 Connecticut: WFSB, Hartford.
 Florida: WJXT, Jacksonville; WPLG, Miami.
 Michigan: WDIV, Detroit.
 Texas: KPRC-TV, Houston; KSAT-TV, San Antonio.
 Newspapers:
 District of Columbia: The Washington Post; The Washington Post National Weekly Edition.
 Maryland: Interest in the Gazette Newspapers.
 Minnesota: 26% of Cowles Media Co. which owns the Minneapolis Star & Minneapolis Tribune.
 Washington: The Herald (Everett).
 33% of the International Herald Tribune, S.A.
 Other Holdings:
 Post-Newsweek Cable (see Cable Ownership).
 Newsweek, Newsweek International, Newsweek Japan.
 Pro Am Sports (PASS), regional sports satellite network.
 Interest in data, manufacturing & service companies.

PRECHT COMMUNICATIONS INC.
 c/o Eagle Communications Inc.
 Box 5268
 Missoula, MT 59806
 Phone: 406-721-2063
 Fax: 406-721-2083
 Officers:
 Robert H. Precht, Pres.
 Marcy Levine, V.P. & Gen. Mgr., KIEM-TV
 Ownership: Robert H. Precht.
 Represented (legal): Leventhal, Senter & Lerman.
 TV Stations (4):
 California: KIEM-TV, Eureka.
 Montana: KTVM, Butte; KCFW-TV, Kalispell; KECI-TV, Missoula.

PRESS TELEVISION CORP.
 3601 Hwy. 66
 Neptune, NJ 07754
 Phone: 908-922-6000

Ownership: Press Bcstg. PBC ownership: Asbury Park Press. APP ownership: Jules L. Plangere Jr., Chmn., 50%; E. Donald Lass, Pres. & Trustee, 50%.
 Represented (legal): Bechtel & Cole.
 TV Stations (1):
 Florida: WKCF, Clermont.
 Newspapers:
 New Jersey: Asbury Park Press.
 Radio Stations:
 New Jersey: WBUD(AM) & WKXW(FM), Trenton.

PRICE COMMUNICATIONS CORP.
 45 Rockefeller Plaza
 New York, NY 10020
 Phone: 212-757-5600
 Fax: 212-397-3755
 Officers:
 Robert Price, Pres. & Chief Financial Officer
 Kim I. Pressman, Exec. V.P. & Secy.
 Bill Bengtson, Sr. V.P., Television
 James Lyndon Kreps, Sr. V.P. & Controller
 Ownership: Publicly held.
 Represented (legal): Roberts & Eckard; Proskauer Rose Goetz & Mendelsohn.
 TV Stations (4):
 Missouri: KSNF, Joplin.
 Pennsylvania: WHTM-TV, Harrisburg-York-Lebanon.
 Texas: KJAC-TV, Port Arthur-Beaumont; KFDX-TV, Wichita Falls.

PRIME CITIES BROADCASTERS CORP. OF MISSISSIPPI
 Box 2500
 Gulfport, MS 39505
 Phone: 601-832-2525
 Officers:
 John B. Tupper, Pres., Secy. & Treas.
 Richard F. Shively, Sr. V.P.
 Ownership: John B. Tupper, 40%; Richard F. Shively, 40%; Harry B. Smart, 10%; Lawrence C. McQuade, 5%; William L. Kepper, 5%. Richard F. Shively has interest in North Platte Television Inc. (see listing). William L. Kepper & John B. Tupper have interest in cable TV system in Geneseo, IL (see Full Circle Communications Inc.).
 TV Stations (1):
 Mississippi: WXXV-TV, Gulfport.

PRIME TIME CHRISTIAN BROADCASTING INC.
 3719 S. Midland County Rd. 1305
 Odessa, TX 79765
 Phone: 915-563-0420
 Officers:
 Albert O. Cooper, Chmn.
 Henry C. Wunsch, V.P.
 Tommie J. Cooper, Secy.-Treas.
 Branch Office:
 2606 S. Main
 Roswell, NM 88201
 Phone: 505-622-5778
 Ownership: Non-profit corp.
 TV Stations (2):
 New Mexico: KRPV, Roswell.
 Texas: KPTB, Lubbock (CP); KMLM, Odessa.
 TV Translators:
 New Mexico: K65BT, Clovis; K36DD, Elida; K18DK, Hobbs; K66DD, Portales; K44DL, Roswell; K45BX, Ruidoso.
 Texas: K30EI, Fort Stockton; K47EB, La Mesa; K45DD, Levelland.
 Other Holdings:
 LPTV.

PROVIDENCE JOURNAL BROADCASTING CORP.
 75 Fountain St.
 Providence, RI 02902
 Phone: 401-277-7151

TV Station Owners

Fax: 401-274-2076
Officers:
Jack C. Clifford, Pres.
John E. Hayes, V.P., Television
Ownership: Providence Journal Co.
Represented (legal): Covington & Burling;
Wiley, Rein & Fielding.
TV Stations (11):
Arizona: KMSB-TV, Tucson.
Hawaii: KHBC-TV, Hilo; KHNL, Honolulu;
KOGG, Wailuku.
Idaho: KTVB, Boise.
Kentucky: WHAS-TV, Louisville.
New Mexico: KASA-TV, Santa Fe-Albuquerque.
North Carolina: WCNC-TV, Charlotte.
Oregon: KGW, Portland.
Washington: KING-TV, Seattle; KREM-TV,
Spokane.
Newspapers:
Rhode Island: Providence Journal.
Other Holdings:
LPTV, paging company.

PUBLIC INTEREST BROADCAST GROUP INC.

12334 Summerport Lane
Windermere, FL 32786
Officers:
Dean C. Engstrom, Chmn.
Dirk Engstrom, V.P.
Ownership: Dean Engstrom & Dirk Engstrom, Principals.
TV Stations (1):
Iowa: KYOU-TV, Ottumwa.

PUBLIC INTEREST CORP.

7201 E. Hillsborough Ave.
Tampa, FL 33610
Phone: 813-626-3232
Fax: 813-622-7732
Officers:
Dan L. Johnson, Chmn.
Betty Jo Johnson, Pres.
Charles F. Robb, Chief Financial Officer
Branch Office:
1536 Commercial Park Dr.
Suite 7
Lakeland, FL 33801
Phone: 941-667-3232
Ownership: Betty Jo Johnson & Dan L. Johnson, 15.8% jointly; R.G. Keelean & Margaret P. Keelean, Trustees, 12.78%; Thomas Mahaffey Jr. Marital Trust II, Mark T. Mahaffey & James W. Mahaffey, Co.-Trustees, 11.29%; remainder undisclosed.
Represented (legal): Irwin, Campbell & Tanenwald, P.C.
TV Stations (1):
Florida: WTMV, Lakeland.
Other Holdings:
LPTV.

PULITZER PUBLISHING CO.

900 N. Tucker Blvd.
St. Louis, MO 63101
Phones: 314-340-8000; 314-721-2654
Fax: 314-340-3133
Officers:
Michael E. Pulitzer, Chmn.
Ronald H. Ridgway, Sr. V.P., Finance
Pulitzer Broadcasting Co.
Ken J. Elkins, Pres. & Chief Exec. Officer
C. Wayne Godsey, Exec. V.P.
Peter Smith, V.P., Mktg.
Ed Rolle, V.P., Controller
Paul A. Sands, V.P., News
Ownership: Pulitzer Publishing Co.
Represented (legal): Vemer, Liipfert, Bernhard, McPherson & Hand.
TV Stations (12):
Florida: WESH, Daytona Beach-Orlando.
Iowa: KCCL, Des Moines.
Kentucky: WLKY, Louisville.
Louisiana: WDSU, New Orleans.

Nebraska: KETV, Omaha.
New Mexico: KOAT-TV, Albuquerque; KOCT,
Carlsbad; KOFT, Gallup (CP); KOVT, Silver
City.
North Carolina: WXII, Greensboro-High Point
& Winston-Salem.
Pennsylvania: WGAL, Lancaster.
South Carolina: WYFF, Greenville-Spartan-
burg, SC & Asheville, NC.
Radio Stations:
Arizona: KTAR(AM) & KKL(FM), Phoenix.
Newspapers:
Arizona: The Arizona Daily Star (Tucson).
Missouri: St. Louis Post-Dispatch.
Other Holdings:
LPTV.

QUINCY BROADCASTING CO.

Box 80
513 Hampshire St.
Quincy, IL 62306
Phone: 217-228-6600
Fax: 217-228-6670
Officers:
Thomas A. Oakley, Pres. & Chief Exec. Officer
Ralph Oakley, V.P. & Gen. Mgr.
Leo Henning, Dir., Operations
Ownership: Quincy Newspapers Inc.
Represented (legal): Wilkinson, Barker,
Knauer & Quinn.
TV Stations (6):
Illinois: WGEM-TV, Quincy, IL-Hannibal, MO;
WREX-TV, Rockford.
Indiana: WSJV, Elkhart-South Bend.
Iowa: KTIV, Sioux City.
Minnesota: KTTC, Rochester.
West Virginia: WVVA, Bluefield.
Radio Stations:
Illinois: WGEM-AM-FM, Quincy.
Newspapers:
Illinois: Quincy Herald-Whig.
New Jersey: New Jersey Herald (Newton).

QUINCY JONES BROADCASTING INC.

1661 Canal St.
New Orleans, LA 70112
Phone: 504-525-3838
Fax: 504-569-0908
Officers:
Quincy Jones, Pres. & Chief Exec. Officer
Bernard Beiser, Chief Financial Officer
Madelyn Bonnot, V.P.
Ownership: Quincy Jones.
Represented (legal): Hardy & Carey; Mickey
Gardner.
TV Stations (1):
Louisiana: WNOL-TV, New Orleans.

RADIO PERRY INC.

Box 980
Perry, GA 31069
Phone: 912-987-2980
Officers:
Lowell L. Register, Pres.
Janice J. Register, Secy.-Treas.
Ownership: Lowell L. Register.
Represented (legal): Brown, Nietert & Kauf-
man, Chartered.
TV Stations (1):
Georgia: WPGA, Perry.
Radio Stations:
Georgia: WPGA-AM-FM, Perry.

RAINBOW BROADCASTING LTD.

2000 Universal Studio Plaza
Suite 200
Orlando, FL 32819
Phone: 407-248-6500
Officers:
Joseph Rey, Pres.
Leticia Jaramillo, V.P.
Ownership: Joseph Rey, 90%; Leticia Jara-
millo, 10%.

Represented (legal): Renouf & Polivy.
TV Stations (1):
Florida: WRBW, Orlando.

RAMAR COMMUNICATIONS INC.

9800 University Ave.
Lubbock, TX 79423
Phone: 806-745-3434
Officers:
Troy Ray Moran, Pres.
Brad Moran, V.P.
Mary Moran, Secy.-Treas.
Branch Office:
800 E. 19th
Roswell, NM 88201
Phone: 505-622-0290
Ownership: Ray Moran, 51%; Brad Moran,
49%.
Represented (legal): Leventhal, Senter & Ler-
man.
TV Stations (1):
New Mexico: KASY-TV, Albuquerque (CP).
Texas: KJTV, Lubbock.
Radio Stations:
New Mexico: KASY(FM), Albuquerque.
Texas: KXTQ-AM-FM, Lubbock.
TV Translators:
New Mexico: K29CS, Clovis & Portales;
K47CF, Hobbs; K39EB, Portales.
Texas: K66EN, Matador; K80BD, Matador;
K64CK, Matador & Roaring Springs;
K58ES, Muleshoe; K66DB, Seminole;
K07TZ, Snyder; K69FQ, Snyder; K79BB,
Snyder.

RCH BROADCASTING INC.

Mariner St.
Tampa, FL 33609
Phone: 813-286-2756
Ownership: Richard C. Hilton, Pres.-Secy.-
Treas.
Represented (legal): George Osborne.
TV Stations (1):
Alabama: WSWW, Opelika-Auburn.

R.D.S. BROADCASTING INC.

2 King St.
Atglen, PA 19310
Phone: 213-593-2853
Officers:
Robert Rosenheim, Pres.
Douglas Bomstein, V.P.
Richard Kaylor, Secy.-Treas.
Ownership: Robert Rosenheim, 33.33%;
Douglas Communications, 33.33%; Syn-
chronal Corp., 33.33%.
TV Stations (2):
Florida: WNFN, Jacksonville.
Oklahoma: KTFO, Tulsa.

READING BROADCASTING INC.

1729 N. 11th St.
Reading, PA 19604
Phone: 610-921-9181
Fax: 610-921-9139
Officers:
Mike Parker, Pres.
George Mattmiller, Secy.
Ownership: Robert A. Denby, 4.75%; Irvin
Cohen, 2.88%; Michael Parker, Jack Lin-
ton & Nancy A. Linton, 0.82% jointly;
Henry N. Aurandt & Helen K. Aurandt,
3.85% jointly; Partel Inc., 29.69%; STV
Reading Inc., 4.22%; 34 others with less
than 5% each.
Represented (legal): Brown, Nietert & Kauf-
man, Chartered.
TV Stations (1):
Pennsylvania: WTVE, Reading.

RED LION TELEVISION INC.

Box 88
Windsor Rd.
Red Lion, PA 17356

Phone: 717-246-1681
Fax: 717-244-9316
Officers:
John H. Norris, Chmn., Pres. & Chief Exec.
Officer
John E. Stockstill, Chief Operating Officer
Clyde H. Campbell, Chief Financial Officer
Ownership: John H. Norris, 77.5%; Dorothy
C. Norris, 22.5%.
TV Stations (1):
Pennsylvania: WGCB-TV, Red Lion-Lancas-
ter.
Radio Stations:
Pennsylvania: WGCB-AM-FM, Red Lion.
Other Holdings:
Keystone Inspirational Network.

RED RIVER BROADCAST CORP.

4015 9th Ave. SW
Fargo, ND 58103
Phone: 701-277-1515
Fax: 701-277-1830
Officers:
Myron Kunin, Chief Exec. Officer
Ro Grignon, Pres. & Gen. Mgr.
Kathy Lau, Chief Financial Officer
Ownership: Curtis Squire Inc. CSI ownership:
Myron Kunin, Pres., 57%; James Kunin,
Andrew Kunin, David Kunin & William
Kunin, 43% jointly.
Represented (legal): Crowell & Moring; Phil-
lips, Gross & Aaron (Minneapolis).
TV Stations (5):
Minnesota: KBRR, Thief River Falls.
North Dakota: KVRR, Fargo, ND-Moorhead,
MN; KJRR, Jamestown; KNRR, Pembina.
South Dakota: KDLT, Mitchell-Sioux Falls.
Other Holdings:
LPTV.

REITEN TELEVISION

3425 S. Broadway
Minot, ND 58701
Phone: 701-852-2140
Officer:
David M. Reiten, Pres.
Ownership: Chester Reiten & family.
Represented (legal): Fisher Wayland Cooper
Leader & Zaragoza, L.L.P.
TV Stations (4):
North Dakota: KXMB-TV, Bismarck; KXMA-
TV, Dickinson; KXMC-TV, Minot; KXMD-
TV, Williston.
Radio Stations:
North Dakota: KCJB(AM) & KYXX(FM), Mi-
not.

RENAISSANCE COMMUNICATIONS CORP.

Suite 120
1 Fawcett Place
Greenwich, CT 06830
Phone: 203-629-1888
Fax: 203-629-9821
Officers:
Michael Finkelstein, Chmn. & Chief Exec.
Officer
Edward T. Karlik, Pres. & Chief Operating
Officer
John C. Ferrara, Chief Financial Officer
Ownership: Publicly held.
Represented (legal): Koteen & Naftalin.
TV Stations (6):
California: KTXL, Sacramento-Stockton.
Connecticut: WTIC-TV, Hartford.
Florida: WZL, Miami-Fort Lauderdale.
Indiana: WXIN, Indianapolis.
Pennsylvania: WPMT, York.
Texas: KDAF, Dallas.
Other Holdings:
LPTV.

RETLAW ENTERPRISES INC.

Box 5455
Fresno, CA 93755

Phone: 209-222-2411
 Fax: 209-221-6938
Officers:
 Lillian B. Disney, Chmn.
 Diane Disney Miller, Co-Chmn.
 Christopher Miller, Pres.
 Warren Spector, Chief Financial Officer
 Benjamin Tucker Jr., V.P., Retlaw Enterprises & Pres., Retlaw Broadcasting Co.
 Robert L. Wilson, V.P. & Secy.-Treas.
 Victoria Diane Lund, V.P., Development
 Walter E. D. Miller, V.P., Development
Ownership: Lillian B. Disney, 30%; Diane Disney Miller, 21.1%; Retlaw Trust for Benefit of Victoria Lund, Michelle Ann Lund & Bradford Disney Lund, 30%; Christopher Miller, 8.2%; Joanna M. Runear, 8.2%; Tamara Scheer, Jennifer Goff, Walter E. D. Miller, Ronald W. Miller Jr. & Patrick D. Miller, 0.49% each.
Represented (legal): Wiley, Rein & Fielding.
TV Stations (5):
 California: KJEO, Fresno.
 Idaho: KIDK, Idaho Falls-Pocatello-Blackfoot; KLEW-TV, Lewiston.
 Washington: KEPR-TV, Pasco-Kennewick-Richland; KIMA-TV, Yakima.
Note: Retlaw is buying Northwest Television, see listing.

RIKLIS BROADCASTING CO. L.P.
 663 Maulhardt Ave.
 Oxnard, CA 93030
 Phone: 805-983-0044
 Fax: 805-485-6057
TV Stations (1):
 California: KADY-TV, Oxnard.

RIVER CITY BROADCASTING CORP.—See Better Communications Inc.

ROBERTS BROADCASTING CO.
 1408 N. Kingshighway Blvd.
 Suite 300
 St. Louis, MO 63113
 Phone: 314-367-4600
 Fax: 314-367-0174
Officers:
 Michael V. Roberts, Chmn. & Chief Exec. Officer
 Steven C. Roberts, Pres. & Chief Operating Officer
 Victor Roberts, Chief Financial Officer
Ownership: Silver King Bcstg. of Missouri Inc., 45%; Michael V. Roberts, 27.5%; Steven C. Roberts, 27.5%. For SKBMI ownership & other interests see Silver King Communications Inc.
TV Stations (2):
 Colorado: KTVJ, Boulder (CP).
 Missouri: WHSL, St. Louis, MO-East St. Louis, IL.
 North Carolina: WRMY, Rocky Mount.

GERALD J. ROBINSON
 2250 Seymour Ave.
 Cincinnati, OH 45212
 Phone: 513-351-9110
 Fax: 513-631-2666
Represented (legal): Arnold & Porter.
TV Stations (2):
 Illinois: WYZZ-TV, Bloomington-Normal-Peoria.
 Michigan: WSMH, Flint.

SAGA COMMUNICATIONS INC.
 73 Kercheval Ave.
 Grosse Pointe Farms, MI 48236
 Phone: 313-886-7070
Officers:
 Edward K. Christian, Chmn.-Pres. & Chief Exec. Officer
 Steven J. Goldstein, Exec. V.P., Programming

Norman L. McKee, Sr. V.P., Treas. & Chief Financial Officer
 Marcia K. Lobaitol, Secy.
Ownership: Publicly held. Edward K. Christian, controlling interest.
Represented (legal): Smithwick & Belendiuk, P.C.
TV Stations (1):
 Kansas: KOAM-TV, Pittsburg, KS-Joplin, MO.
Radio Stations:
 Illinois: WIXY(FM) & WLRW(FM), Champaign; WQQL(FM) & WYMG(FM), Springfield.
 Iowa: KIOA-AM-FM, KRNT(AM) & KSTZ(FM) Des Moines.
 Maine: WGAN(AM), WMGX(FM) & WZAN(AM) Portland; WYNZ(FM), Westbrook.
 Massachusetts: WAQY(AM), East Longmeadow; WAQY(FM), Springfield.
 New Hampshire: WFEA(AM) & WZIO(FM), Manchester.
 Ohio: WSNY(FM) & WVKO(AM), Columbus.
 Virginia: WNOR-AM-FM, Norfolk; WAFX(FM), Suffolk.
 Wisconsin: WKLF(FM) & WLZR-AM-FM, Milwaukee.

SAGE BROADCASTING CORP.
 406 S. Irving St.
 San Angelo, TX 76903
 Phone: 915-658-2666
Officers:
 Raymond Schindler, Pres.
 Bill Carter, V.P. & Gen. Mgr.
 Jamie George, Controller
Ownership: Dane P. Schindler, 32%; Suzanne S. Brown, 32%; Sherry S. Hawk, 32%; Anne-Marie Altemir-Carter, 3%; Oliver Bell & Rosetta Bell, 1% jointly.
Represented (legal): Rosenman & Colin.
TV Stations (1):
 Texas: KIDY, San Angelo.
Radio Stations:
 Texas: KVLG(AM) & KBUK(FM) La Grange.
Other Holdings:
 LPTV.

SAINTE LIMITED
 Box 4159
 Modesto, CA 95352-4159
 Phone: 209-523-0777
 Fax: 209-523-0898
Ownership: Chester Smith & Naomi L. Smith, Gen. Partners, 53% jointly; Sainte Network Corp., Gen. Partner, 1%; Marie E. Christoferson, Trustee, 18%; Bernard Hennings, 7%; Albert J. Chance, 5.5%; J. W. Jensen, 5.5%; Lena M. Smith, 5%; Truda P. Davis, 4%; David Helsten, 1%.
Represented (legal): Fletcher, Heald & Hildreth.
TV Stations (4):
 California: KBVU, Eureka; KNSO, Merced (CP); KCSO, Modesto-Sacramento-Stockton; KCVU, Paradise.
Other Holdings:
 LPTV.

SALMON RIVER COMMUNICATIONS L.P.
 4600 S. Regal St.
 Spokane, WA 99223
 Phone: 509-448-2828
 Fax: 509-448-3815
Officers:
 Robert J. Hamacher, Chmn. & Chief Exec. Officer
 Paula Bauer, Chief Financial Officer
Ownership: Robert J. Hamacher, Gen. Partner; JusDan Inc., Gen. Partner. See listing for 914 Broadcasting Inc.
TV Stations (1):
 Washington: KAYU-TV, Spokane.

Other Holdings:
 LPTV.
SAN DIEGO TELEVISION INC.
 1696 Frontage Rd.
 Chula Vista, CA 91911
 Phone: 619-575-6969
 Fax: 619-424-6449
Officers:
 Helen Smith, Chmn., Chief Exec. Officer & Secy.-Treas.
 James M. Harmon, Pres. & Chief Operating Officer
 Ted Lon, Chief Financial Officer
 Joseph T. Alvarez, Sr. V.P., Operations
Ownership: Helen Smith, 41.3%; Joseph Alvarez III, 21.4%; Thomas E. Horn, 8.3%; James E. Horn, 7.8%; Allen E. Horn, 7.4%; 11 others with less than 3.4% each. Note: Sale pends.
TV Stations (1):
 California: KTTY, San Diego.

SANGER TELECASTERS INC.
 706 W. Hemdon Ave.
 Fresno, CA 93650-5957
 Phone: 209-435-5900
 Fax: 209-435-1448
Ownership: Diane D. Dostinich, Pres.
Represented (legal): Cohn & Marks.
TV Stations (1):
 California: KMSG-TV, Sanger-Fresno.

SCANLAN COMMUNICATIONS INC.
 201 E. Front St.
 Traverse City, MI 49684
 Phone: 616-946-2900
Officers:
 Thomas Scanlan, Pres.
 Jerry K. Moore, V.P. & Chief Operating Officer
 Todd Ruonavaara, Chief Financial Officer
Ownership: Thomas Scanlan.
TV Stations (2):
 Michigan: WGTQ, Sault Ste. Marie; WGTU, Traverse City.

CARL SCARLATA JR.
 3122 E. Colonial Dr.
 Orlando, FL 32803
 Phone: 407-894-7814
TV Stations (1):
 Florida: WFGX, Fort Walton Beach.

SCHURZ COMMUNICATIONS INC.
 225 W. Colfax Ave.
 South Bend, IN 46626
 Phone: 219-287-1001
 Fax: 219-287-2257
Officers:
 Franklin D. Schurz Jr., Pres.
 James G. Young Jr., Chief Financial Officer & Treas.
 James M. Schurz, Sr. V.P., Newspapers
 E. Berry Smith, Sr. V.P., Bcstg.
 Mary Schurz, V.P. & Secy.
 Scott C. Schurz, V.P.
 David C. Ray, V.P.
 Anne G. Strantz, Asst. Secy.-Treas.
Ownership: Schurz Investment Partnership, 75.17%; others, 24.83%.
Represented (legal): Hogan & Hartson; Bryan Cave.
TV Stations (4):
 Georgia: WAGT, Augusta.
 Indiana: WSBT-TV, South Bend.
 Missouri: KYTV, Springfield.
 Virginia: WDBJ, Roanoke.
Radio Stations:
 Indiana: WASK-AM-FM & WKOA(FM), Lafayette; WSBT(AM) & WNSN(FM), South Bend.
Newspapers:
 California: Imperial Valley Press (El Centro).

Indiana: Bedford Times-Mail, Bloomington Herald Times, South Bend Tribune.
 Kentucky: Danville Advocate-Messenger.
 Maryland: Hagerstown Herald, Hagerstown Mail.
Other Holdings:
 Cable.

SCHUYLER BROADCASTING CORP.
 Box 222177
 Carmel, CA 93922
 Phone: 208-343-9990
 Fax: 208-344-1119
Officers:
 William H. Schuyler, Chmn. & Chief Exec. Officer
 Kristine M. Schuyler, V.P.
 Joseph K. Green II, Chief Financial Officer
 Barbara J. Waechter, V.P., Programming
Branch Office:
 Schuyler Broadcast Group:
 2340 Garden Rd.
 Monterey, CA 93940
 Phone: 408-656-1444
Ownership: William H. Schuyler.
Represented (legal): Fletcher, Heald & Hildreth.
TV Stations (1):
 Idaho: KHDT, Caldwell-Boise-Nampa.
Other Holdings:
 MDS.

E. W. SCRIPPS CO.
 312 Walnut St.
 28th Floor
 Cincinnati, OH 45202
 Phone: 513-977-3000
 Fax: 513-997-3768; 513-997-3721.
Officers:
 Lawrence A. Leser, Chmn. & Chief Exec. Officer
 William R. Burleigh, Pres. & Chief Operating Officer
 Frank Gardner, Sr. V.P., Bcstg.
 James Hart, Sr. V.P., TV Station Group.
 Craig Standen, Sr. V.P., Corporate Development
 Daniel J. Castellini, Sr. V.P., Finance & Administration
 J. Robert Routt, V.P. & Controller
 M. Denise Kuprionis, Secy.
 E. John Wolfzom, Treas.
Ownership: Publicly held.
Represented (legal): Baker & Hostetler.
TV Stations (9):
 Arizona: KNXV-TV, Phoenix.
 Florida: WFTS, Tampa-St. Petersburg; WPTV, West Palm Beach.
 Maryland: WMAR-TV, Baltimore.
 Michigan: WKYZ-TV, Detroit.
 Missouri: KSHB-TV, Kansas City.
 Ohio: WCPO-TV, Cincinnati; WEWS, Cleveland.
 Oklahoma: KJRH, Tulsa.
Newspapers:
 Alabama: Birmingham Post-Herald.
 California: Redding Record Searchlight, San Luis Obispo Telegram-Tribune, Thousand Oaks News-Chronicle, Ventura County Newspapers, Monterey Herald.
 Colorado: Rocky Mountain News (Denver).
 Florida: Naples Daily News, The Stuart News.
 Indiana: The Evansville Courier.
 Kentucky: The Kentucky Post.
 New Mexico: The Albuquerque Tribune.
 Ohio: The Cincinnati Post.
 Tennessee: The Commercial Appeal (Memphis), The Knoxville News Sentinel.
 Texas: El Paso Herald Post.
 Washington: Bremerton Sun.
Other Holdings:
 Cable.
 LPTV.
 Cinetel Production, producer of cable programs; Scripps Howard Productions, producer of television programs.

TV Station Owners

Satellite programming: The Home & Garden Television Network.
Features syndicator: United Media, licensor & syndicator of news features & comics.

SEAGULL COMMUNICATIONS CORP.

210 North 1000 East
St. George, UT 84770
Phone: 801-628-1000
Fax: 801-628-6636
Officers:
E. Morgan Skinner Jr., Pres. & Chief Exec. Officer

Dennis Gay, Chief Financial Officer
Lavon Randall, Secy.-Treas.
Ownership: Beehive Broadcasting Corp. BBC is a holding company for Utah radio stations KSGI-AM-FM, St. George; KFMD-FM, Delta; KNFC-FM, Richfield; KNFL-AM-FM, Tremonton & KGNT-FM, Logan.

Represented (legal): Todd Jensen.
TV Stations (1):
Utah: KSGI-TV, Cedar City.

SEAWAY COMMUNICATIONS INC.

Box 858
Rhineland, WI 54501
Phone: 715-369-4700
Officers:
Dr. James Buckner, Chmn.

Dr. Henry Wiggins Jr., Vice Chmn.
Bernard Chase, Chief Financial Officer
Ownership: Dr. James L. Buckner, 20.45%; Estate of Jasper Williams Jr., 9.11%; John W. Swain, 6.2%; Estate of Ernest Collins, 5.68%; Dr. Harold Ramsey, 5.25%; Roland Thomas, 5.04%; Dr. Henry Wiggins Jr., 4.08%; Bolton Houston, 3.58%; Dr. Roger M. Berkley, 2.68%; Jacoby Dickens, 2.6%; Khamalow Beard Jr., 0.6%; others, each with less than 3%.

Represented (legal): Mullin, Rhyne, Emmons & Topel, P.C.
TV Stations (2):
Maine: WVII-TV, Bangor.
Wisconsin: WJFW-TV, Rhineland-Wausau.

SECOND GENERATION LTD.

3451 Bonita Bay Blvd.
Suite 101
Bonita Springs, FL 33923
Phone: 813-498-4600
Fax: 813-261-4603
Officers:

Thomas J. Embrescia, Chmn. & Chief Executive Officer
Jonathan Pinch, Pres.
Larry Blum, Chief Operating Officer
Ownership: Embrescia Family Irrevocable Trusts for F. Matthew Embrescia, Amanda Embrescia & Megan Embrescia, 32% each; Thomas J. Embrescia, 2%; Judith A. Embrescia, 2%.

TV Stations (1):
Florida: WTVK, Naples.
Other Holdings:
The Embrescias have interest in WRMR(AM) & WDOX(FM), Cleveland, OH & are buying KFAX (TV), Cedar Rapids, IA.

JAMES & SHARON DEAN SEPULVEDA

Box 4159
Modesto, CA 95352
Phone: 209-523-0777
Fax: 209-523-0898
Represented (legal): Fletcher, Heald & Hildreth.
TV Stations (1):
California: 51% of KBVU, Eureka.

SF BROADCASTING INC.

6903 Rockledge Dr.
Suite 720

Bethesda, MD 20817
Officers:
Thomas Herwitz, Pres.
William Cunningham, Sr. V.P. & Chief Financial Officer.
Ownership: Savoy Stations Inc., 100% voting stock, 75% equity; FTS Investments Inc., 25% equity. SSI ownership: Savoy Pictures Entertainment Inc. FTSII ownership: Fox Television Stations Inc., see listing.
TV Stations (6):
Alabama: WALA-TV, Mobile.
Hawaii: KHAW-TV, Hilo; KHON-TV, Honolulu; KAIL-TV, Wailuku.
Louisiana: WVUE, New Orleans.
Wisconsin: WLUK-TV, Green Bay.
TV Translator:
Michigan: W40AN, Escanaba.

SGA ASSOCIATES INC.

Box 4050
Albany, GA 31706
Phone: 912-435-3100
Fax: 912-435-0485
Officers:

R. Douglas Oliver, Chmn.-Pres. & Chief Exec. Officer
Perley E. Eppley, V.P.
Alma W. Oliver, Secy.
Ownership: R. D. Oliver, 32%; Perley E. Eppley, 32%; C. A. Kemp, 24%; Glenn A. Kirbo, 6%; Willie Adams, 3%; James D. Woods, 3%.
TV Stations (1):
Georgia: WFXL, Albany.

SHAMROCK TELEVISION

Box 7774
Burbank, CA 91510-7774
Phone: 818-845-4444
Fax: 818-845-9718
Officers:
Stanley Gold, Pres., Shamrock Holdings Inc.
Diane Sutter, Sr. V.P.; Pres. & Chief Operating Officer, Television Div.
Wayne M. Roy, V.P., Shamrock Holdings Inc.

Robert G. Moskowitz, Secy.
George J. Buchler, Treas. & Asst. Secy.
Branch Office:
5333 S. 14th St.
Arlene, TX 79606
Phone: 915-695-2777
Fax: 915-695-9922
Ownership: Shamrock Holdings Inc. Roy E. Disney family.
Represented (legal): Leventhal, Senter & Lerman.
TV Stations (1):
Texas: KTAB-TV, Abilene.

SHOCKLEY COMMUNICATIONS CORP.

2306 W. Badge Rd.
Madison, WI 53713
Phone: 608-273-0077
Officers:
Terry K. Shockley, Pres.-Treas.
Sandra K. Shockley, V.P.-Secy.
Ownership: Terry K. Shockley, Sandra K. Shockley, others.
Represented (legal): Rosenman & Colin.
TV Stations (4):
Wisconsin: WQOW-TV, Eau Claire; WXOW-TV, La Crosse; WKOW-TV, Madison; WAOW-TV, Wausau.
Radio Stations:
Minnesota: KDAL-AM-FM, Duluth.
Wisconsin: WZTR(FM), Milwaukee, WOLX-FM, Baraboo.

SIETE GRANDE TELEVISION INC.

Box 7967
Jupiter, FL 33468-7967
Phones: 407-575-2418; 212-986-1116

Officers:
Jerry B. Hartman, Pres.-Treas.
Esther M. Hartman, V.P.-Secy.
Ownership: Jerry B. Hartman, 50%; Esther M. Hartman, 50%.
Represented (legal): Lowenthal, Landau, Fischer & Bring.
TV Stations (1):
Puerto Rico: WSTE, Ponce.

SIGMA BROADCASTING INC.

Box 4150
Fort Smith, AR 72914
Phone: 501-783-4040
Fax: 501-783-0550; 501-785-5375
Officers:
Robert Herrneich, Chmn.
Darrel Cunningham, Pres.
Bill Kibler, Chief Financial Officer
Ownership: Robert E. Herrneich, 70%; Cynthia Herrneich, 30%.
TV Stations (2):
Arkansas: KHOG-TV, Fayetteville-Springdale; KHBS, Fort Smith.

SILENT MINORITY GROUP INC.

Box 3008
Bryan, TX 77805
Phone: 409-846-0165
Officers:
Rodger B. Watkins, Chmn.-Pres.
Mary M. Hatcher, Chief Exec. Officer-Treas.
Sherylan Carroll, Secy.
Ownership: Rodger B. Watkins, 50.2%; Sherylan Carroll, 24.9%; Mary M. Hatcher, 24.9%. Watkins has radio interests.
TV Stations (1):
Texas: KYLE, Bryan.

SILVER KING COMMUNICATIONS INC.

12425 28th St. N
No. 300
St. Petersburg, FL 33716-1827
Phone: 813-573-0339
Fax: 813-572-1488
Officers:
James M. Lawless, Chmn. & Pres.
Steven H. Grant, Vice Chmn., Exec. V.P., Treas. & Chief Financial
Chuck Bohart, Exec. V.P., Development
Michael Drayer, Exec. V.P., Gen. Counsel & Secy.
William D. Lovell, Exec. V.P., Operations & Planning
Lia Hernandez, Exec. V.P., Compliance
Joe Centorino, Sr. V.P., Engineering
Joan Halfaker, V.P., Controller
Ownership: Publicly held. Silver King has interest in Roberts Bcstg. Co. & Urban Bcstg. Corp. (see listings).
Represented (legal): Wiley, Rein & Fielding; Baker & McKenzie.
TV Stations (12):
California: KHSC-TV, Ontario.
Florida: WYHS-TV, Hollywood; WBHS-TV, Tampa.
Illinois: WEHS-TV, Aurora-Chicago.
Maryland: WHSW-TV, Baltimore.
Massachusetts: WHSH-TV, Marlborough.
New Jersey: WHSP-TV, Vineland.
New York: WHSE-TV, New York, NY-Newark, NJ; WHSI-TV, Smithtown.
Ohio: WQHS-TV, Cleveland.
Texas: KHSH-TV, Alvin-Houston; KHSX-TV, Irving.
Other Holdings:
LPTV.

ROBERT SIMMONS

WTTA
Box 18038
Tampa, FL 33629
Phone: 813-684-3838
Fax: 813-654-6972

TV Stations (1):
Florida: 25% of WTTA, St. Petersburg.

MIKE SIMONS

6801 Sanger
Suite 101
Waco, TX 76710
Phone: 817-751-7696
TV Stations (1):
Texas: KTAQ, Greenville.

SINCLAIR BROADCAST GROUP INC.

2000 W. 41st St.
Baltimore, MD 21211
Phone: 410-467-5005
Fax: 410-467-5043
Officers:
David D. Smith, Pres.
David B. Amy, Chief Financial Officer
J. Duncan Smith, V.P. & Secy.
Robert E. Smith, V.P. & Treas.
Frederick G. Smith, V.P. & Asst. Secy.
Ownership: David D. Smith, 25%; Frederick G. Smith, 25%; J. Duncan Smith, 25%; Robert E. Smith, 25%.
Represented (legal): Fisher Wayland Cooper Leader & Zaragoza L.L.P.
TV Stations (9):
Alabama: WTTD, Birmingham.
Florida: 75% of WTTA, St. Petersburg.
Indiana: WIB, Bloomington-Indianapolis.
Maryland: WBFF, Baltimore.
North Carolina: WLFL, Raleigh.
Ohio: WTTE, Columbus.
Pennsylvania: WPGH-TV, Pittsburgh.
Virginia: WTVZ, Norfolk.
Wisconsin: WCGV-TV, Milwaukee.
Other Holdings:
LPTV.

SITKA NEWS BUREAU INC.

329 Harbor Dr.
Sitka, AK 99835-1309
Phone: 907-747-6002
Officers:
Carrie L. Baggen, Chmn. & Chief Financial Officer
Marty Baggen, Chief Exec. Officer
Jeff Seifert, Chief Operating Officer
Ownership: Carrie L. Baggen, 51%; Marty W. Baggen, 49%.
TV Stations (2):
Alaska: KNEB-TV, Ketchikan; KTNL, Sitka.

SMITH BROADCASTING GROUP INC.

3839 4th St. N
Suite 420
St. Petersburg, FL 33703
Phone: 813-821-7900
Fax: 813-821-8092
Officers:
Robert N. Smith, Pres.
David A. Fitz, Exec. V.P., Chief Financial Officer & Treas.
Barbara Kacy, Secy.
Branch Office:
127 El Paseo
Santa Barbara, CA 93101
Ownership: Robert N. Smith, controlling interest.
Represented (legal): Hogan & Hartson.
TV Stations (5):
California: KEYT-TV, Santa Barbara.
New York: 51% of WETM-TV, Elmira-Corning; 66% of WKTW, Utica.
Pennsylvania: WATM-TV, Altoona; WWPC-TV, Johnstown.

SMITH BROADCASTING INC.

Box 2555
1000 Monte Sano Rd.
Huntsville, AL 35804
Phone: 205-533-3131

Officers:
Elizabeth Smith, Chmn.
M. D. Smith IV, Pres.
Ownership: Elizabeth Smith, 70.5%; M. D. Smith IV, 15.17%; Anita Smith Johnson, 14.1%; F. Ralph Dowdy, 0.24%.
TV Stations (1):
Alabama: WAAV-TV, Huntsville-Decatur.

SON BROADCASTING INC.

Box 4338
Albuquerque, NM 87106
Phone: 505-473-1111
Officers:
Belmarino R. Gonzales, Pres.
Angie Gonzales, V.P.
Marcimiliano Baca, V.P.
Ted R. Gonzales, Secy.
Vickie A. Archiveque, Treas.
Ownership: Non-stock, non-profit corp.
Represented (legal): Dan Sosa & Charles Solomon.
TV Stations (1):
New Mexico: KCHF, Santa Fe.
TV Translators:
New Mexico: K51DM, Antonito; K58DW, Taos.
Other Holdings:
LPTV.

SONLIGHT BROADCASTING SYSTEMS INC.

120 Zeigler Circle E
Mobile, AL 36608
Phone: 205-633-2100
Fax: 205-633-2174
Officers:
Jay Alan Sekulow, Chmn. & Pres.
Stuart J. Roth, Chief Exec. Officer & Gen. Counsel
Stephen B. Box, Chief Financial Officer
Ownership: Jay Alan Sekulow, 33.3%; Stuart J. Roth, 33.3%; Stephen B. Box, 33.3%.
Represented (legal): Fisher Wayland Cooper Leader & Zaragoza, L.L.P.
TV Stations (5):
Alabama: WMPV-TV, Mobile; WMCF-TV, Montgomery.
Georgia: WELF, Dalton.
Mississippi: WBUY, Holly Springs.
Tennessee: WPGD, Hendersonville.
TV Translators:
Alabama: W35BE, Opelika.
Missouri: K410I, Jefferson City.
Texas: K30EA, Texarkana.
Other Holdings:
LPTV.

SONSHINE FAMILY TV INC.

2 Bethlehem Plaza
Bethlehem, PA 18018
Phone: 610-691-3000
Fax: 610-954-7505
Ownership: Patricia F. Huber, Pres.
Represented (legal): Blair, Joyce & Silva.
TV Stations (1):
Pennsylvania: WBPH-TV, Bethlehem.

SOUNDVIEW TELEVISION

1101 Gulf Breeze Pkwy.
Suite 307
Gulf Breeze, FL 32561
Phone: 904-932-7990
Officers:
Bennett S. Smith, Pres.-Treas.
Brian W. Brady, V.P.
Ownership: Soundview Media Investments Inc., 89.12%; Frey Communications Corp., 5.6%; Media International Inc., 2.5%; Montgomery TV 32 Investors Ltd., 1.6%.
SMLI ownership: Venture Entertainment Group Ltd., 80%; Bennett S. Smith, Pres.-Chief Exec. Officer-Treas., 10.1%; Brian W. Brady, Exec. V.P.-Secy., 6.4%; Richard S. Incandela, Exec. V.P., 3.3%. FCC own-

ership: Lou Frey Jr., Pres., 18.7%; Michael M. Sanders, V.P.-Secy.-Treas., 14%.
VEGL ownership: Floyd W. Kephart, Chmn.-Chief Exec. Officer, 9.6%; others, each with less than 8%.
TV Stations (2):
Alabama: WHOA-TV, Montgomery-Selma.
Florida: WTWC-TV, Tallahassee.
Radio Stations:
Alabama: WHHY-AM-FM, Montgomery.

SOUTHEASTERN COMMUNICATIONS INC.

810 Chestnut St.
Bowling Green, KY 42102
Phone: 502-781-2140
Fax: 502-842-7140
Ownership: William B. Ewing, Pres.
Represented (legal): Faye & Flener.
TV Stations (1):
Kentucky: WKNT, Bowling Green.
Radio Stations:
Kentucky: WCDS(AM) & WWWQ(FM), Glasgow.

SOUTHEASTERN OHIO TELEVISION SYSTEM

629 Downard Rd.
Zanesville, OH 43701-5132
Phones: 614-453-0361; 614-452-5431
Fax: 614-452-6553
Officers:
Norma Jean Littick, Chmn.
Allan Land, Pres.
Van Vannelli, V.P. & Station Mgr.
Barbara Mitter, V.P., Programming
Richard Ebersole, Chief Financial Officer
John C. Graham, Secy.-Treas.
Ownership: Norma Jean Littick, 83%; John Graham, 17% (represents family interest).
Represented (legal): J. Richard Carr.
TV Stations (1):
Ohio: WHIZ-TV, Zanesville.
Radio Stations:
Ohio: WHIZ-AM-FM, Zanesville.

SOUTHERN BROADCAST CORP. OF SARASOTA

Box 21239
Sarasota, FL 33583
Phone: 813-923-8840
Fax: 813-924-3971
Officers:
Carolyn C. Smith, Pres.
J. Manuel Calvo, V.P. & Gen. Mgr.
William Giles, Controller
Ownership: Calkins Newspapers Inc., 86.5%; Southern Broadcast Group Inc., 13.5%.
CNI ownership: Carolyn C. Smith, V.P., 33.3%; Shirley C. Ellis, V.P., 33.3%; Sandra C. Hardy, V.P., 33.3%.
SBGI ownership: Douglas C. Barker, Pres., 29.78%; J. Manuel Calvo, V.P. & Treas., 24.72%; J. Bruce Irving, Secy., 16.85%; Glenwood C. Ecklund, 8.99%; Matthew L. Leibowitz, Asst. Treas., 6.74%; Linda Des Marais, 5.62%; John M. Spencer, 4.49%; Robert A. Chernet, 1.12%; Jean R. Wildstein, 1.12%; Michael Burnham, 0.56%.
Calkins Newspapers owns & operates the Intelligence Record in Doylestown, PA; Bucks County Courier Times in Levittown, PA; Burlington County Times in Willingboro, NJ; Beaver County Times in Beaver, PA; South Dade News Leader in Homestead, FL.
Represented (legal): Liebowitz & Associates.
TV Stations (1):
Florida: WWSB, Sarasota-Bradenton.

FRANK K. SPAIN

Box 3660
Fort Pierce, FL 34948-3660
Phone: 407-467-1000

Represented (legal): Haley, Bader & Potts.
TV Stations (1):
Mississippi: WMDN, Meridian.
Other Holdings:
Sea WTVA Inc.

SPARTAN RADIOCASTING INC.

Box 1717
Spartanburg, SC 29304-1717
Phone: 803-576-7777
Fax: 803-587-4480
Officers:
Walter J. Brown, Chmn. & Chief Exec. Officer
Nick Evans, Pres.
Boyd Bunting, Secy.-Treas.
Debra K. McIntyre, Asst. Secy.-Treas.
Ownership: Walter J. Brown, 55%; remainder held by over 50 others.
Represented (legal): Covington & Burling.
TV Stations (10):
Florida: WMBB, Panama City.
Georgia: WJBF, Augusta; WRBL, Columbus.
Iowa: KIMT, Mason City.
Kansas: KBSD-TV, Ensign; KBSL-TV, Goodland; KBSH-TV, Hays; KWCH-TV, Wichita-Hutchinson.
South Carolina: WBTW, Florence; WSPA-TV, Greenville-Spartanburg, SC & Asheville, NC.
Radio Stations:
South Carolina: WSPA-AM-FM, Greenville-Spartanburg, SC-Asheville, NC.

STAINLESS BROADCASTING CO.

3rd & Montgomery Ave.
North Wales, PA 19454
Phone: 215-699-4871
Fax: 215-699-9597
Officers:
Henry J. Guzewicz, Chmn.
Nora L. Guzewicz, Pres. & Chief Operating Officer
Ownership: Henry J. Guzewicz & Richard J. Eberle, Principals.
TV Stations (2):
New York: WICZ-TV, Binghamton.
Oregon: KTVZ, Bend.

STANDFAST BROADCASTING CORP.

Box 98E
Rural Rte. 2
Fillmore, NY 14735
Phone: 607-937-6144
Fax: 607-937-6144
Officers:
David Grant, Pres.
Vicki Fegley, Secy.
Molly Grant, Treas.
Ownership: David Grant, 60%; Molly Grant, 10%; others, each with less than 2%.
TV Stations (1):
New York: WYDC, Corning.

STEPHENS COUNTY BROADCASTING CO.

Box 907
Toccoa, GA 30577
Phone: 404-886-0032
Officers:
Roy E. Gaines, Pres. & Gen. Mgr.
Evelyn F. Gaines, Secy.-Treas.
Ownership: Roy E. Gaines, 50.2%; Hugh W. Whitworth, 9.95%; Thomas R. Williams, 9.95%; Thomas A. Arrendale Jr., 4.98%; Ben F. Cheek III, 4.98%; Dorothy A. C. Hay, 4.98%; Robert E. Hamby, 4.98%; Tommy Scott, 4.98%; Mary Allene Coggins, 1.65%; Nancy C. Whitworth, 1.65%; Shirley S. McNeely, 1.67%.
Represented (legal): Bryan Cave.
TV Stations (1):
Georgia: WNEG-TV, Toccoa.
Radio Stations:
Georgia: WNEG(AM), Toccoa.

STEPHENS GROUP INC.

111 Center St.
Little Rock, AR 72201
Phone: 501-377-2284
Officer:
Jackson T. Stephens, Chmn.
TV Stations (1):
Nevada: KOLO-TV, Reno.
Cable Holdings:
Donrey Media Group, see listing in Cable System Ownership.

SUMMIT MEDIA L.L.C.

712 Chabot Dr.
Las Vegas, NV 89107
Phone: 702-878-8602
Officer:
Scott Gentry, Manager
Ownership: Oram, Ingram & Zurawski Inc., 18.88%; Bruce F. Becker, 18.88%; Scott Gentry, 15.04%; Elda K. Waymire, 9.44%; Jacob D. Bingham, 6.3%; Madison B. Graves, 6.3%; Fred Alstrom, 6.3%. Gentry also has radio interests.
TV Stations (1):
Nevada: KBLR, Paradise.

SUNBEAM TELEVISION CORP.

1401-79th St. Causeway
Miami, FL 33141
Phone: 305-751-6692
Officers:
Edmund Ansin, Pres.
Robert Leider, Chief Exec. & Operating Officer
Roger Metcalf, Chief Financial Officer
Ownership: Edmund Ansin, Principal.
TV Stations (2):
Florida: WSVN, Miami-Fort Lauderdale.
Massachusetts: WHDH-TV, Boston.

SUNBELT BROADCASTING CO.

1500 Foremaster Lane
Las Vegas, NV 89116
Phone: 702-642-3333
Fax: 702-399-0767
Officers:
James E. Rogers, Pres.
Rolla D. Cleaver, Exec. V.P., Operations
Janet F. Rogers, Exec. V.P. & Secy.
Frank Haynes, V.P., Engineering
Gene Greenberg, V.P. & Dir. of Sales
Joan Zucker, V.P., Finance
Louis Weiner Jr., Treas. & Asst. Secy.
Ownership: James E. Rogers, 48.9%; Louis Wiener Jr., 30%; Janet F. Rogers, 12.53%; Clark H. Tester, 5%; James E. Rogers, Trustee, 1.07%; Rolla Cleaver, 1.5%; Gene Greenberg, 1%.
Represented (legal): Gerald Rourke.
TV Stations (3):
Arizona: KYMA, Yuma.
Nevada: KANL, Elko (CP); KVBC, Las Vegas; KRNV, Reno; KANM, Winnemucca (CP).
Other Holdings:
LPTV.

SUNBELT TELEVISION INC.

Box 6464
Victorville, CA 92392
Phone: 619-251-5888
Officers:
Margaret R. Jackson, Chmn.
Sam Frew, Chief Exec. Officer
Ownership: Margaret R. Jackson, 62%; Ray Webb, 38%.
TV Stations (1):
California: KHIZ, Barstow.

SUNBELT-SOUTH TELECOMMUNICATIONS LTD.

Box 917
Cordele, GA 31015
Phone: 912-273-0001

TV Station Owners

Ownership: William B. Goodson, Gen. Partner, 65%; Phillip A. Streetman, Gen. Partner, 35%.

TV Stations (1):
Georgia: WSSW-TV, Cordele.

SUPERIOR COMMUNICATIONS GROUP INC.

1910 Cochran Rd.
Pittsburgh, PA 15220
Phone: 412-344-2240
Fax: 412-344-3366

Officers:
Albert M. Holtz, Chmn. & Chief Exec. Officer
Richard J. Roberts, V.P. & Chief Financial Officer

Ownership: Albert M. Holtz & Perry A. Sook, Principals.

Represented (legal): Wiley, Rein & Fielding.
TV Stations (2):

Kentucky: WDKY-TV, Danville-Lexington.
Oklahoma: KOCB, Oklahoma City.

SUPERSTATION INC.

Box 105264
1050 Techwood Dr. NW
Atlanta, GA 30318
Phone: 404-827-1717

Officers:
R. E. Turner, Chmn.
William Burke, Pres.
Judy Hackett, Sr. V.P., Mktg.
Bill Cox, Sr. V.P., Programming
Kate McSweeney, V.P., Programming
Pat Mitchell, Pres., Turner Original Productions

Robin L. Yates, Dir., Public Relations, TBS
Ownership: Turner Broadcasting System Inc.
R.E. Turner, Chmn., 57.7%; Tele-Communications Inc. (see listing), 12.55%; Time Warner Inc. (see listing).

TV Stations (1):
Georgia: WTBS, Atlanta.

Other Holdings:
Castle Rock Entertainment, Hanna-Barbera Productions, New Line Cinema.
Cable Networks: CNN, CNN Headline News, Turner Classic Movies, Turner Network TV (TNT), The Cartoon Network.

Professional sports team: Turner controls Atlanta Braves (baseball), Atlanta Hawks (basketball).

TANANA VALLEY TELEVISION INC.

3650 Braddock St.
Suite 2
Fairbanks, AK 99701
Phone: 907-452-3697

Officers:
William St. Pierre, Pres.
David Wyke, V.P.
Mike Young, Secy.-Treas.

Ownership: William St. Pierre, 61.4%; Sherry Walley, 6.4%; Bill Daniel, 4.8%; David Wyke, 3.6%; Mike Young, 3.6%; Gene Gardner, 3.6%; Loreen Parker, 3.6%; Vilma Grassi, 2.9%; John Minder, 2.4%; Howard Otis, 2.4%; Gary Wilken, 1.2%; Walley Estate, 1.2%; Preston Smith, 1.2%; Terry Smith, 1.2%; others with less than 1%.

TV Stations (1):
KFXF, Fairbanks.
TV Translator:
Alaska: K07UU, Fairbanks.

SARKES TARZIAN INC.

Box 62
Bloomington, IN 47402
Phone: 812-332-7251

Officers:
Thomas Tarzian, Chmn. & Chief Exec. Officer
Valerie Carney, Sr. V.P. & Gen. Counsel
Robert Davis, Sr. V.P., Financial & Accounting
Thomas Tolar, Exec. V.P., TV

Geoffrey Vargo, Exec. V.P., Radio
Ownership: Thomas Tarzian, 56.83%; Mary Tarzian, 30.08%; Patricia Tarzian, 10.26%; U. of LaVerne, 2.3%.

Represented (legal): Leventhal, Senter & Lerman.

TV Stations (2):
Nevada: KTVN, Reno.
Tennessee: WRCB-TV, Chattanooga.

Radio Stations:
Indiana: WGCL(AM) & WTTS(FM), Bloomington; WAJL(FM) & WLDE(FM), Fort Wayne.

TCS TELEVISION PARTNERS

350 Park Ave.
16th Floor
New York, NY 10022
Phone: 212-980-7110
Fax: 212-980-8374

Officers:
I. Martin Pompadur, Pres.
Elizabeth Yates, Secy.-Treas.
Ownership: TCS Management Corp., Gen. Partner, 1%; ML Media Opportunity Partners, Ltd. Partner, 50.05%; Commonwealth Capital Partners, Ltd. Partner, 48.95%.

TV Stations (2):
Indiana: WTWO, Terre Haute.
Missouri: KQTV, St. Joseph.
Other Holdings:
Pompadur is principal of Television Station Partners, see listing. Sale pends.

TELECINCO INC.

Box 43
Mayaguez, PR 00681
Phone: 809-832-1150

Officers:
Alfredo R. de Arellano, Chmn. & Chief Exec. Officer
Eduardo Bado, Chief Operating Officer
Benjamin Torres, Chief Financial Officer

TV Stations (1):
Puerto Rico: WORA-TV, Mayaguez-Aguadilla.
Other Holdings:
LPTV.

TELECORPUS INC.

102 N. Mesquite
Corpus Christi, TX 78401
Phone: 361-883-2823

Officers:
Jose R. DeLeon Jr., Pres.
Olivero Everett, V.P.
C. G. Oliveira, Secy.-Treas.
Ownership: Tony Bonilla, Roberto Bosquez, Jose R. De Leon Jr., Olivero Everett, Humberto Garcia, Oscar Garcia, C. G. Oliveira & Ernesto Sierra, 11.11% each.

TV Stations (1):
Texas: KORO, Corpus Christi.

TELEMUNDO GROUP INC.

1740 Broadway
18th Floor
New York, NY 10019
Phone: 212-492-5500
Fax: 212-492-5659

Officers:
Saul P. Steinberg, Chmn.
Roland Hernandez, Pres., Station Group
Peter J. Housman II, Pres., Business/Corporate Affairs & Chief Financial Officer
Maria I. (Marisa) Chaves, Sr. V.P., Sales
Filiberto Fernandez, Sr. V.P., Mktg.
Gustavo Pupo-Mayo, Sr. V.P., News & Public Affairs
Kevin M. Sheehan, Sr. V.P. & Controller
Horace G. Dawson III, V.P., Asst. Gen. Counsel & Asst. Secy.
Raymond R. Gutierrez, V.P., Human Resources

Branch Offices:
Chicago
435 N. Michigan Ave.
Suite 1310
Chicago, IL 60611
Phone: 312-321-1911
Fax: 312-321-1916
Mike O'Shea, Sales Mgr.

Dallas
1860 Two Lincoln Center
5420 LBJ Freeway
Dallas, TX 75240
Phone: 214-661-2560
Fax: 214-661-2605
Jose Chapa, Sales Mgr.

Irvine
18101 Von Karman
Suite 660
Irvine, CA 92715
Phone: 714-252-0552
Fax: 714-440-2814
Sylvia Rueda, Sales Mgr.

Los Angeles
6500 Wilshire Blvd.
Suite 1220
Los Angeles, CA 90048
Phone: 213-658-6868
Fax: 213-653-2367
Hilary Dubin, Regional Mgr.

Miami
Charleston Bldg.
Suite 221
8600 N.W. 53rd Terrace
Miami, FL 33166
Phone: 305-889-7586
Fax: 305-594-9528
Mari Vila, Sales Mgr.

San Antonio
6234 San Pedro
San Antonio, TX 78216
Phone: 210-524-9166
Fax: 210-366-4947
Karl Meyer, Sales Mgr.

San Francisco
250 Montgomery St.
Suite 510
San Francisco, CA 94104
Phone: 415-421-6071
Fax: 415-421-6602
Joe Corderi, Sales Mgr.

Ownership: Apollo Group, 15.5%; Bastion Capital Fund, 12.5%; Reliance Group Holdings, 11%; Hernandez Partners, 5%; Nugget Partners, 5%.

TV Stations (7):
California: KVEA, Corona-Los Angeles; KSTS, San Jose.

Florida: WSCV, Fort Lauderdale.
New York: WNJU, New York, NY-Newark, NJ.
Puerto Rico: WKAQ-TV, San Juan.

Texas: KTMD, Galveston-Houston; KVDA, San Antonio.
Other Holdings:
LPTV.

TELEVISION COMMUNICATIONS INC.

Box 16
Snow Camp, NC 27349
Phone: 910-376-6016
Fax: 910-376-6018
Officers:
Jack Rehburg, Pres.-Treas.
Steve Rehburg, V.P. & Gen. Mgr.
Ownership: Jack Rehburg.
TV Stations (1):
North Carolina: WAAP, Burlington.

TELEVISION STATION PARTNERS

L.P.
321 Railroad Ave.
Greenwich, CT 06830
Phone: 203-622-4860
Fax: 203-622-4873

Officers:
I. Martin Pompadur, Chmn., Chief Exec. & Chief Operating Officer
Sandra C. Clark, Chief Financial Officer
Ownership: GP Station Partnership, Gen. Partner.

Represented (legal): Wiley, Rein & Fielding.
TV Stations (3):
Michigan: WEYI-TV, Saginaw-Flint-Bay City-Midland.

New York: WROC-TV, Rochester.
Ohio: WTOV-TV, Steubenville, OH-Wheeling, WV.

Other Holdings:
Pompadur has interest in Northeastern Television Investors & TCS Television Investors, see listings.

THOMAS BROADCASTING CO.

Box 251
Oak Hill, WV 25901
Phone: 304-469-3361

Officers:
Helen Thomas, Chmn.
Robert R. Thomas III, Chief Exec. Officer
Al Marra, Chief Operating Officer & Programming Dir.

Ownership: Helen G. Thomas, 42.7%; Robert R. Thomas III, 11.4%; Helen L. Thomas, 11.4%; John G. Thomas, 11.4%; Barbara L. T. Canterbury, 11.4%; Sarah A. Thomas, 11.4%.

Represented (legal): Fletcher, Heald & Hildreth.

TV Stations (1):
West Virginia: WOAY-TV, Oak Hill-Beckley-Bluefield.

THUNDER BAY BROADCASTING CORP.

1390 Bagley St.
Alpena, MI 49707
Phone: 517-356-3434

Officers:
Stephen A. Marks, Pres.
Curt Smith, V.P., Gen. Mgr. & Programming Dir.

Theresa Stoppa, Secy.-Treas.
Ownership: Stephen A. Marks, 88.5%. Marks owns Glendive Bcstg. Corp. (see listing).

Represented (legal): Richard G. Boyce.
TV Stations (1):
Michigan: WBBB-TV, Alpena.
Other Holdings:
LPTV.

TIDEWATER BROADCASTING CO.

910 W. Mercury Blvd.
Suite 2-C
Hampton, VA 23666
Phone: 804-838-4949

Ownership: Maurice Barco, Rev. Anne Barnes, Rev. Daniel Burton, Rev. Samuel Caruth, Dr. Wilbert D. Edgerton, Bishop Sam Green Jr., Richard R. Honablie, Rev. C. K. Jones, Rev. James E. Vaughan & Rev. Charles E. Williams, 10% each.

TV Stations (1):
Virginia: WJCB, Norfolk.

TOLEDO TELEVISION INVESTORS

L.P.
300 S. Byrne Rd.
Toledo, OH 43615
Phone: 419-535-0024
Fax: 419-535-0202

Officers:
Ralph E. Becker, Chmn. & Chief Exec. Officer
Brett D. Comwell, Pres. & Gen. Mgr.
Victor Kopko, Chief Financial Officer
Ownership: Television of Toledo Inc., Gen. Partner. TOTI ownership: Ralph E. Becker, 69.5%; Brett Comwell, 15%; Victor Kopko, 15%; Herbert Paul, 0.5%.

Represented (legal): Fisher Wayland Cooper
Leader & Zaragoza L.L.P.
TV Stations (1):
Ohio: WNWO-TV, Toledo.

TRANS AMERICA BROADCASTING CORP.

6803 West Blvd.
Inglewood, CA 90302
Phone: 213-678-3731
Fax: 213-678-9696
Officers:
Albert J. Williams, Chmn. & Chief Exec. Officer
Gerardo Borrego, V.P., Chief Operating & Financial Officer
Ownership: Albert J. Williams, 79.9%; Jack M. Reeder Estate, 20.1%. Williams owns 60% and Jack M. Reeder Estate owns 15% of Radio Nevada Corp., licensee of KDOWN (AM), Las Vegas, NV.
Represented (legal): Miller & Fields; Reed, Smith, Shaw & McClay; Finkle & Barsamian.
TV Stations (1):
California: KALL, Fresno.
Radio Stations:
California: KTYM(AM), Inglewood.

TRIBUNE BROADCASTING CO.

No. 1900
435 N. Michigan Ave.
Chicago, IL 60611
Phone: 312-222-3333
Fax: 312-329-0611
Officers:
Charles Brumback, Chmn., Tribune Co.
John W. Madigan, Pres. & Chief Exec. Officer, Tribune Co.
James C. Dowdle, Exec. V.P., Media Operations, Tribune Co.
Donald Grenesko, Sr. V.P. & Chief Financial Officer, Tribune Co.
David Hiller, Sr. V.P., Development, Tribune Co.
Dennis J. FitzSimons, Exec. V.P., Tribune Broadcasting
Rick Jacobson, Pres. & Chief Exec. Officer, Tribune Entertainment
Gerald Agema, V.P., Operations & Chief Financial Officer, Tribune Broadcasting Co.
James L. Ellis, V.P., Creative Services, Tribune Broadcasting Co.
Shaun Sheehan, V.P., Washington, Tribune Co.
Wayne Vriesman, V.P., Radio Group, Tribune Broadcasting Co.
Richard Stone, V.P., Corp. Sales, Tribune Broadcasting Co.
William S. Murray, Dir., Information Systems, Tribune Broadcasting Co.
Marc Schacher, V.P., Programming, Tribune Broadcasting Co.
Ira Goldstone, V.P. & Dir., Engineering, Tribune Broadcasting Co.
Stanley J. Gradowski, Secy., Tribune Broadcasting
Ownership: Tribune Co., publicly held.
Represented (legal): Sidley & Austin.
TV Stations (8):
California: KTLA, Los Angeles.
Colorado: KWGN-TV, Denver.
Georgia: WGNX, Atlanta.
Illinois: WGN-TV, Chicago.
Louisiana: WNGO, New Orleans.
Massachusetts: WLVI-TV, Cambridge-Boston.
New York: WPIX, New York.
Pennsylvania: WPHL-TV, Philadelphia.
Radio Stations:
California: KCTC(AM) & KYMX(FM), Sacramento.
Colorado: KEZW(AM) & KOSI(FM), Aurora-Denver.
Illinois: WGN(AM), Chicago.
New York: WQCD(FM), New York.

Newspapers:
California: Escondido Times-Advocate; The Californian, Temeculah.
Florida: Sun-Sentinel, Fort Lauderdale; Orlando Sentinel.
Illinois: Chicago Tribune.
Virginia: Daily Press, Newport News.
Other Holdings:
MDS, MMDS.
Radio Network: Interstate Radio Network.
Manufacturer: Interest in Canadian newsprint manufacturer.
Program source: Tribune Entertainment, ChicagoLand Television News.
Professional sports team: Chicago Cubs.
Features syndicator: Tribune Media Services Inc.
Publishing: Contemporary Books, The Wright Group.
Magazine: Farm Journal Inc.
Multimedia: Compton's Multimedia Group Inc.

TRINITY BROADCASTING NETWORK INC.

Box C-11949
Santa Ana, CA 94211
Phone: 714-832-2950
Fax: 714-730-3568
Officers:
Paul F. Crouch Sr., Pres.
Jan Crouch, V.P.
W. Ben Miller, V.P. & Engineering Dir.
Norman G. Juggert, Secy.-Treas.
Al Brown, Financial Dir.
Ownership: Non-profit organization. Paul Crouch is pres. of National Minority TV Inc. (see listing). Crouch & Juggert are dirs. of Community Educational Television.
TV Stations (11):
Arizona: KPAZ-TV, Phoenix.
California: KTBN-TV, Santa Ana-Los Angeles.
Florida: WHFT, Miami.
Georgia: WHSG, Monroe.
Indiana: WCLJ, Bloomington-Indianapolis; WKOL, Richmond.
New York: WTBY, Poughkeepsie.
Ohio: WDLI, Canton.
Oklahoma: KTBO-TV, Oklahoma City.
Texas: KDTX-TV, Dallas.
Washington: KTBW-TV, Tacoma-Seattle.
Radio Stations:
Washington: KGHO-AM-FM, Aberdeen.
Other Holdings:
LPTV.
TV Translators:
California: K53AT, Buellton-Solvang; K60BB, Desert Hot Springs; K62AN, Palm Springs; K66BM, Palm Springs; K55CC, Thousand Oaks.

TRI-STATE BROADCASTING CO. INC.

801 N. Oregon St.
El Paso, TX 79902
Phone: 915-532-5421
Fax: 915-532-6793
Officers:
Richard E. Pearson, Pres. & Chief Exec. Officer
Paul R. Anthony, Chief Financial Officer
Larry Bracher, V.P., Television Sales
Dan Kieger, V.P. & Television Mgr.
Karen Daniels, V.P. & Radio Mgr.
Ownership: El Paso Community Foundation.
Represented (legal): Bryan Cave.
TV Stations (1):
Texas: KTSM-TV, El Paso.
Radio Stations:
Texas: KTSM-AM-FM, El Paso.

TRI-STATE CHRISTIAN TV INC.

Box 1010
Marion, IL 62959-1010
Phone: 618-997-9333

Fax: 618-997-1859
Officers:
Garth W. Coonce, Pres.
Julie Nolan, Secy.
Christina M. Coonce, Treas.
Victoria M. Clark, Asst. Secy.
Ownership: Non-profit organization.
TV Stations (6):
Illinois: WTCT, Marion.
Indiana: WINM, Angola.
Michigan: WTLJ, Muskegon; WAQP, Saginaw.
New York: WNYB-TV, Buffalo.
North Carolina: WLXI-TV, Greensboro.
TV Translators:
Michigan: W24BO, Kalamazoo.
New York: W59BV, Rochester.
North Carolina: W52BM Lumberton; W53BF Rocky Mount.
Virginia: W18BG, Danville.
Other Holdings:
LPTV.

TRI-STATE FAMILY BROADCASTING

Box 2616
3100 Bath Ave.
Ashland, KY 41101
Phone: 606-329-2700
Officer:
Claude Messinger, Chief Exec. Officer
Ownership: Claude Messinger, 49.69%; Charles Stewart, 18.97%; John Alley, 9.03%; G. O. McClellan, 9.03%; 3 others with less than 5.2% each.
TV Stations (1):
Kentucky: WTSF, Ashland.

TV 49 INC.

4311 E. Oakwood Rd.
Oak Creek, WI 53154
Phone: 414-764-4953
Fax: 414-764-5190
Officers:
Joel J. Kinlow Sr., Chmn. & Pres.
Arvis Kinlow, V.P. & Secy.-Treas.
Ownership: Joel J. Kinlow Sr., 99%; Arvis Kinlow, 1%.
TV Stations (1):
Wisconsin: WJJA, Racine.

TV MUSCLE SHOALS INC.

840 Cypress Mill Rd.
Box 2220
Florence, AL 35630
Phone: 205-767-1515
Fax: 205-764-7750
Officers:
Frederick A. (Rick) Biddle, Chmn. & Pres.
Lincoln Williams, V.P. & Gen. Mgr.
Mildred Comelius, Secy.-Treas.
Ownership: Frederick A. Biddle, 90.8%; Lincoln Williams, 4.5%; Stan Huffacker, 4.5%.
Represented (legal): Emi Blassingame & Associates (Florence, AL); Potts & Young (Florence, AL).
TV Stations (1):
Alabama: WOWL-TV, Florence.

UHF CHANNEL 59 CORP.

9805 E. Iliff Ave.
Denver, CO 80439
Phone: 303-751-5959
Fax: 303-751-5993
Officers:
David M. Drucker, Pres.
Penny Drucker, V.P. & Secy.
Charles Ergen, V.P. & Treas.
Ownership: David M. Drucker, 20%; Charles Ergen, 80%. Drucker is pres. of Green TV Corp. (see listing). Drucker and Ergen have interest in Echonet Corp. (see listing in MMDS & LPTV Ownership).
TV Stations (1):
Colorado: KUBD, Denver.

Other Holdings:
LPTV.

UNITED COMMUNICATIONS CORP.

715 58th St.
Kenosha, WI 53141
Phone: 414-657-1000
Officers:
Howard J. Brown, Pres.
Eugene W. Schulte, Sr. V.P. & Secy.-Treas.
Kenneth L. Dowdell, V.P.
Ronald J. Montemurro, V.P.
Ownership: Howard J. Brown, 43.8%; Eugene W. Schulte, 4.7%; Elizabeth K. Brown, 8.3%; other members of the Brown & Schulte families.
Represented (legal): Jones, Waldo, Holbrook & McDonough.
TV Stations (3):
California: KHSL-TV, Chico.
Minnesota: KEYC-TV, Mankato.
New York: WYNY-TV, Carthage-Watertown.
Newspapers:
Massachusetts: Attleboro Sun Chronicle.
Wisconsin: Kenosha News.

UNITED STATES MEDIA CORP.

Box 64577
Virginia Beach, VA 23467-0577
Phone: 804-579-2791
Fax: 804-579-2794
Officer:
Michael Carter, Pres.
TV Stations (1):
Texas: KXTX-TV, Dallas-Fort Worth.
Other Holdings:
Radio Network: Standard News & Zapnews, Washington, DC.
Program source: Northstar Entertainment, Virginia Beach, VA.

UNITED TELEVISION INC.

132 S. Rodeo Dr.
4th Floor
Beverly Hills, CA 90210
Phone: 310-281-4844
Fax: 310-281-5870
Officers:
Herbert J. Siegel, Chmn.
Evan C. Thompson, Pres. & Chief Exec. Officer
Garth S. Lindsey, Chief Financial Officer
Laurey J. Barnett, V.P. & Dir., Programming
Tom Muir, Treas. & Controller
Ownership: Publicly held. Chris-Craft Industries, majority owner (see listing).
Represented (legal): Wilmer, Cutler & Picking.
TV Stations (5):
Arizona: KUTP, Phoenix.
California: KBHK-TV, San Francisco.
Minnesota: KMSP-TV, Minneapolis-St. Paul.
Texas: KMOL-TV, San Antonio.
Utah: KTVX, Salt Lake City.
Other Holdings:
LPTV.

UNIVISION

1901 Ave. of the Stars
Suite 680
Los Angeles, CA 90067
Phone: 310-556-7600
Officers:
A. Jerrold Perenchio, Chmn.
Ray Rodriguez, Pres. & Chief Exec. Officer
George Blank, Chief Financial Officer
Robert V. Cahill, V.P. & Secy.
John G. Perenchio, V.P. & Treas.
Stephen P. Rader, V.P.
Branch Office:
605 3rd Ave.
12th Floor
New York, NY 10158
Phone: 212-455-5200

TV Station Owners

Ownership: Perenchio Communications Inc., 80%; Univisa Inc., 10%; Venevision International Inc., 10%. **PCI ownership:** A. Jerrold Perenchio, 95%; Univisa Inc., 2.5%; Venevision International Inc., 2.5%. **UI ownership:** Emilio Azcarraga Milmo, Chmn.; Fernando Diez Barroso, Pres.; Maximiliano Arteaga, V.P.; Larry Dam, V.P.; Jaime Davila, V.P.; Manuel Lanz, V.P.; Joseph Stem, Asst. Secy.; Grupo Televisa, 100%. **VIL ownership:** Gustavo A. Cisneros, 50%; Ricardo Cisneros, 50%. **Represented (legal):** Fisher, Wayland, Cooper, Leader & Zaragoza, L.L.P.

TV Stations (11):

Arizona: KTVW-TV, Phoenix.
California: KFTV, Hanford-Fresno; KMEX-TV, Los Angeles; KDTV, San Francisco.
Florida: WLTV, Miami.
Illinois: WGBO-TV, Joliet-Chicago.
New Mexico: KLUZ-TV, Albuquerque.
New York: WXTV, New York, NY-Paterson, NJ.
Texas: KUVN, Garland; KXLN-TV, Rosenberg-Houston; KWEX-TV, San Antonio.

TV Translators:

Arizona: K40AC, Tucson.
California: K39AB, Bakersfield.
Connecticut: W47AD, Hartford.
Pennsylvania: W35AB, Philadelphia.
Other Holdings:
LPTV.

UN2JC COMMUNICATIONS LTD.

5925 Cromo Dr.
El Paso, TX 79912
Phone: 915-833-0065
Fax: 915-584-8005
Ownership: Sara Diaz Warren, Pres.
Represented (legal): Stuart B. Mitchell & Associates.
TV Stations (1):
Texas: KJLF-TV, El Paso.

JAMES L. UPCHURCH

Box 1080
Baxley, GA 31513
Phone: 912-367-9874
Fax: 912-367-5299
Represented (legal): Allen, Moline & Harold.
TV Stations (1):
Georgia: WUBI, Baxley.
Other Holdings:
LPTV.

URBAN BROADCASTING CORP.

1301 20th St. NW
Suite 1002
Washington, DC 20036
Phone: 202-659-0709
Officers:
Theodore M. White, Pres.
Page E. Silver, V.P.-Secy.
Ownership: Theodore M. White, 55%; Page E. Silver; Silver King Bcstg. of Virginia Inc., 45% (see listing for Silver King Communications Inc.).
TV Stations (1):
Virginia: WTMW, Arlington.

VALLEY CHANNEL 48 INC.

1800 S. Main St.
Suite 850
McAllen, TX 78503
Phone: 210-687-4848
Fax: 210-687-7784
Officers:
Larry Safir, Pres.
Michael Stromberg, V.P.
Ownership: 21st Century Corp., 78%; Mun-division Co., 20%; Larry Safir, 2%. 21st CC ownership: Rosalie Goldberg.
TV Stations (1):
Texas: KNVO, McAllen.

Other Holdings:

R. Goldberg & L. Safir have interest in WUPL (TV), Slidell, LA. R. Goldberg has interest in KNVA (TV), Austin, TX.

VALUEVISION INTERNATIONAL INC.

6740 Shady Oak Rd.
Eden Prairie, MN 55344
Phone: 612-831-1407
Officers:
Robert L. Johander, Chmn.
Nicholas M. Jaksich, Pres.
Mark A. Payne, Chief Financial Officer
Steve Cunningham, V.P., Cable Affiliations
Ownership: Publicly held.
TV Stations (4):
Connecticut: WHAI-TV, Bridgeport.
Ohio: WAKC-TV, Akron.
Texas: KVVV, Baytown-Houston.
Virginia: WVVI, Manassas.
Other Holdings:
LPTV.

VETTER COMMUNICATIONS CO. INC.

Box 14685
Baton Rouge, LA 70898
Phone: 504-766-3233
Fax: 504-768-9191
Officers:
Cyril E. Vetter, Chmn. & Chief Exec. Officer
Larry Dietz, Exec. V.P.
Gabrielle D. Vetter, Secy.-Treas.
Ownership: Cyril E. Vetter.
Represented (legal): Dow, Lohnes & Albertson.
TV Stations (1):
Louisiana: WVLA, Baton Rouge.
Radio Stations:
Louisiana: WTGE-FM, Baton Rouge.

VIACOM INTERNATIONAL INC.

1515 Broadway
New York, NY 10036
Phone: 212-258-6000
Officers:
Sumner M. Redstone, Chmn.
Frank J. Biondi Jr., Pres. & Chief Exec. Officer
Philippe P. Dauman, Exec. V.P., Gen. Counsel, Chief Administrative Officer & Secy.
Thomas E. Dooley, Exec. V.P., Finance, Corporate Development & Communications
Vaughn A. Clarke, Sr. V.P. & Treas.
Carl Fotta, Sr. V.P., Corporate Relations
Michael D. Fricklas, Sr. V.P., Deputy Gen. Counsel & Asst. Secy.
Rudolph L. Hertlein, Sr. V.P.
Edward Horowitz, Sr. V.P., Technology
Kevin C. Lavan, Sr. V.P., Controller & Chief Accounting Officer
Hank J. Leingang, Sr. V.P. & Chief Information Officer
William A. Roskin, Sr. V.P., Human Resources & Administration
George S. Smith Jr., Sr. V.P. & Chief Financial Officer
Mark M. Weinstein, Sr. V.P., Government Affairs
Susan Duffy, V.P. Corporate Relations
Branch Office:
Paramount Stations Group Inc.
5555 Melrose Ave.
Los Angeles, CA 90038
Phone: 213-956-8100
Fax: 213-956-0121
Anthony Cassara, Pres.
Ray Rajewski, Exec. V.P.
Matt Knight, Exec. Dir., Finance & Planning
Tom Zappala, Exec. Dir., Programming
Susan French, Controller
Ownership: National Amusements Inc., 84%; remainder publicly held. Sumner Redstone, Trustee of the Sumner M. Redstone Trust, Ira Korff & Jerome Maguer, Principals. Viacom International Inc. also owns

Viacom Cable (see Cable Ownership) & operates Paramount Stations Group.

TV Stations (12):

Connecticut: WWIT, New Britain-Hartford.
District of Columbia: WDCA, Washington.
Florida: WBFS-TV, Miami.
Georgia: WVEU, Atlanta.
Massachusetts: WSBK-TV, Boston.
Michigan: WKBD-TV, Detroit.
Missouri: KMOV, St. Louis.
New York: WNYT, Albany-Troy-Schenectady; WHEC-TV, Rochester.
Pennsylvania: WGBS-TV, Philadelphia.
Texas: KTXA, Fort Worth-Dallas; KTXH, Houston.
Radio Stations:
California: KSRV-FM & KXEZ-FM, Los Angeles.
District of Columbia: WCPT(AM) & WJZW (FM), Washington; WMZQ-AM-FM, Arlington, VA.
Illinois: WLIT(FM), Chicago.
Michigan: WLT(FM), Detroit.
New York: WLTW(FM), New York.
Washington: KBSG-AM-FM, Auburn-Tacoma; KNDD(FM), Seattle.
Other Holdings:
Satellite programming: MTV, Nickelodeon, Showtime, The Movie Channel, Video Hits One; 50% of Comedy Central; interest in Lifetime.
Blockbuster Video; Simon & Schuster Publishing; Macmillan Computer Publishing Division.

VICTORIAVISION

3808 N. Navarro
Victoria, TX 77901
Phone: 512-573-1900
Fax: 512-575-2255
Ownership: Gerald R. Proctor.
TV Stations (1):
Texas: KVCT, Victoria.

VIDEO 44

430 W. Grant Place
Chicago, IL 60614
Phone: 312-929-1200
Fax: 312-929-8153
Ownership: National Subscription TV Corp., 24.5%; Essaness Theatres Corp. of Illinois, 25.5%; Harriscope of Chicago Inc., 50%. See listing for Harriscope Corp.
TV Stations (1):
Illinois: WSNS-TV, Chicago.

VINE & BRANCH INC.

612 Bullitt Ave. SE
Roanoke, VA 24013-1798
Phone: 504-982-3694
Fax: 504-345-8568
Officers:
C. Kenneth Wright, Pres.
Elizabeth A. Dowdy, Secy.
Betty S. Wright, Treas.
Ownership: Evangel Foursquare Church.
TV Stations (1):
Virginia: WEFC, Roanoke.

WABASH VALLEY BROADCASTING CORP.

401 Pennsylvania Pkwy.
Suite 300
Indianapolis, IN 46280
Phone: 317-844-7484
Fax: 317-844-1243
Officers:
George C. Duffy, Pres. & Chief Exec. Officer
John Newcomb, Exec. V.P.
Jack R. Snyder, Secy.
Jim Borgioli, V.P., Engineering
Ownership: Hulman & Co., 81.2%; Jack R. Snyder & Merchants National Bank & Trust of Indianapolis, 10.8%; Mary F. Hulman, 8%.

Represented (legal): Dow, Lohnes & Albertson.

TV Stations (3):

Florida: WFTX, Cape Coral.
Indiana: WNDY-TV, Marion-Indianapolis; WTHI-TV, Terre Haute.
Radio Stations:
Indiana: WTHI-AM-FM, Terre Haute.
Other Holdings:
MDS, MMDS.
Telx Entertainment, video production & syndication.
Radio Network: Network Indiana, Agri-Business Network, N.I.W.S., Network Indiana Wire Service.

CHARLES E. WALKER

4530 Don Valdez Dr.
Los Angeles, CA 90008
Phone: 213-299-4598
Represented (legal): Fletcher, Heald & Hildreth.
TV Stations (1):
Texas: KZJL, Houston.

THE WALT DISNEY CO.

500 S. Buena Vista St.
Burbank, CA 91521
Phone: 818-560-1000
Fax: 818-566-7308
Officers:
Michael D. Eisner, Chmn. & Chief Exec. Officer
Roy E. Disney, Vice Chmn.
Richard D. Namula, Sr. V.P. & Chief Financial Officer
Sanford M. Litvack, Sr. Exec. V.P. & Chief of Corporate Operations
Lawrence P. Murphy, Exec. V.P., Strategic Planning & Development
Marsha L. Reed, V.P. & Corporate Secy.
Jack J. Garand, V.P., Planning & Control
TV Stations (1):
California: KCAL, Los Angeles.
Other Holdings:
Buena Vista Television, The Disney Channel, Touchstone Pictures, Walt Disney Studios Magazine publishing.
Theme parks.
Consumer products.

WARWICK COMMUNICATIONS INC.

910 Travis St.
Suite 2030
Houston, TX 77002-5810
Phone: 713-652-5833
Fax: 713-659-2073
Officers:
Edward C. Stanton III, Pres.
Mark McKay, V.P. & Gen. Mgr.
Louis K. Adler, Secy.-Treas.
Ownership: Inwood Investors Partnership L.P., 98.9%.
Represented (legal): Mayor, Day, Caldwell & Keeton (Houston, TX).
TV Stations (1):
Texas: KFXX, Longview-Tyler.
Other Holdings:
LPTV.

WATERMAN BROADCASTING CORP.

Box 7578
Fort Myers, FL 33911
Phone: 813-939-2020
Fax: 813-936-7771
Officers:
Bernard E. Waterman, Pres.
Steven H. Pontius, Exec. V.P.
Edith B. Waterman, Secy.-Treas.
Gerry Poppe, Chief Financial Officer
Ownership: Bernard E. Waterman, 90%; Edith B. Waterman, 10%.
Represented (legal): Cohn & Marks.
TV Stations (2):
Florida: WBBH-TV, Fort Myers.

Virginia: WVR-TV, Charlottesville.
Radio Stations:
Texas: K TSA(AM) & KTFM(FM), San Antonio.

WBSG-TV L.P.

7434 Blythe Island Hwy.
Brunswick, GA 31525
Phone: 912-267-0021
Fax: 912-267-9583
Officers:
John R. Wright, Pres. & Gen. Mgr.
Andrew B. Sloan, Exec. V.P. & Dir., Operations & Programming
Ownership: Coastal Com Inc., Gen. Partner. Dorothy O. Wright, 98%; Andrew B. Sloan, 2%.
Represented (legal): Mullin, Rhyne, Emmons & Topel, P.C.
TV Stations (1):
Georgia: WBSG-TV, Brunswick.

WDBB-TV INC.

5455 Jug Factory Rd.
Tuscaloosa, AL 35405
Phone: 205-345-1117
Officer:
David Dubose, Pres.
Ownership: H & P Communications Inc., 80%; David Dubose, 20%. HPCL ownership: Cecil Heffel, Co-Chmn., 50%; H. Carl Parmer, Co-Chmn. & Pres., 50%.
TV Stations (1):
Alabama: WDBB, Tuscaloosa.
Other Holdings:
LPTV.

WEIGEL BROADCASTING CO.

Board of Trade Bldg.
141 W. Jackson Blvd.
Chicago, IL 60604
Phone: 312-663-0260
Fax: 312-663-0585
Officers:
Howard Shapiro, Chmn.
Norman H. Shapiro, Pres.
Neal Sabin, V.P. & Gen. Mgr.
Gina Mazzaferri, Controller
Ownership: Howard Shapiro, 67.56%.
Represented (legal): Cohn & Marks.
TV Stations (2):
Illinois: WCIU-TV, Chicago.
Wisconsin: WDJT-TV, Milwaukee.
Other Holdings:
LPTV.

WEST COAST UNITED BROADCASTING CO.

1550 Bryant St.
No. 850
San Francisco, CA 94103
Phone: 415-863-3800
Fax: 415-863-3998
Officers:
Warren L. Chinn, Chmn.
Leo Chen, Co-Chmn.
Carson Chen, Pres.
Ownership: Carson Chen, 15%; Ojen Partners L.P., 12%; Leo Chen, 8%; Warren L. Chinn, 8%; Steven Yee Eng, 8%; Christopher Hirose, 8%; Elaine Coles, 6%; David A. Dall, 6%; Molly Stabler, 6%; Lynette Ellertson, 5%; Bart Skolow, 5%; 5 others with less than 4% each.
Represented (legal): Sidley & Austin.
TV Stations (1):
California: KCNS, San Francisco.

WESTERN BROADCASTING CORP. OF PUERTO RICO

Box 1200
Mayaguez, PR 00709
Phone: 809-833-1200
Fax: 809-831-6330

Officers:
Irwin Young, Chmn. & Chief Exec. Officer
Luis A. Morales, Chief Operating Officer & Marketing Dir.
Stewart Deitch, Chief Financial Officer
Branch Office:
Calle Marina No. 17
Aguadilla, PR 00605
Ownership: Du Art Film Labs Inc., 63%; Jose Bechara, 32%; A. Gimenez-Aguayo Trust, 5%. Bechara owns WKJB-AM-FM, Mayaguez. Gimenez-Aguayo is pres. & 41.4% owner of WPAB, Ponce.
Represented (legal): O'Neill & Borges.
TV Stations (1):
Puerto Rico: WOLE-TV, Aguadilla-Mayaguez.

WEVV INC.

44 Main St.
Evansville, IN 47708-1450
Phone: 812-464-4444
Fax: 812-465-4559
Officers:
Ralph C. Wilson, Chmn.
J. A. (Skip) Simms, Pres. & Chief Operating Officer
Jeff Littmann, Chief Financial Officer
Dick Schappa, V.P., Sales
Ownership: Ralph C. Wilson, 90%; J. A. Simms, 6%; Richard Schappa, 4%. Wilson has interest in KICU Inc. (see listing).
TV Stations (1):
Indiana: WEVV, Evansville.

WEYS TELEVISION CORP.

527 Southard St.
Key West, FL 33040
Phone: 305-296-4969
Fax: 305-296-1669
Officers:
David Drucker, Chmn.
Penny Drucker, Pres.
Oscar Ibarra, Chief Operating Officer
Ownership: Penny Drucker, 88%; Larry Deutsch, 12%.
TV Stations (1):
Florida: WEYS, Key West.

WFLI-TV INC.

Box 4285
Cleveland, TN 37320
Phone: 404-694-3337
Fax: 404-694-4112
Officers:
Ying Hua Bennis, Pres. & Treas.
Patty Komorowski, V.P.
William E. Bennis Jr., Secy.
Branch Office:
621 O'Grady Dr.
Chattanooga, TN 37419
Phone: 615-821-3555
Ownership: Ying Hua Bennis, 70.7%; William E. Bennis Jr., 24.4%; Patricia B. Komorowski, 4.9%. Ying Hua Bennis owns LPTV station W39AW, Chattanooga, TN.
Represented (legal): Mullin, Rhyne, Emmons & Topel, P.C.
TV Stations (1):
Tennessee: WFLI-TV, Cleveland.
Radio Stations:
Tennessee: WFLI(AM), Lookout Mountain.

JUAN WHEELER JR.

Box 788
Eagle Pass, TX 78852
Phone: 512-773-5149
Represented (legal): James L. Oyster.
TV Stations (1):
Texas: KVAW, Eagle Pass.

MEL WHEELER INC.

5009 S. Hulen
Suite 101
Fort Worth, TX 76132-1989
Phone: 817-294-7644

Fax: 817-294-8519
Officers:
Mel Wheeler, Pres.
Clark Wheeler, V.P.
Leonard Wheeler, V.P.
Stephen Wheeler, V.P.
J. W. Davis, V.P. & Dir. of Engineering
Vinny Wheeler, Secy.-Treas.
Gretchen Cummings, Controller
Ownership: Mel Wheeler, 61%; Clark Wheeler, 13%; Leonard Wheeler, 13%; Stephen Wheeler, 13%.
Represented (legal): Pepper & Corazzini.
TV Stations (3):
Illinois: WSIL-TV, Harrisburg.
Missouri: KRCC, Jefferson City; KPOB-TV, Poplar Bluff.
Radio Stations:
Virginia: WSLC(AM) & WSLQ(FM), Roanoke.

WHITE KNIGHT BROADCASTING INC.

1116G Coolidge Blvd.
Lafayette, LA 70503
Phone: 318-237-4600
Officers:
Sheldon H. Galloway, Pres.
Chris A. Verret, Secy.
John B. Redd III, Treas.
Ownership: Sheldon H. Galloway.
Represented (legal): Fletcher, Heald & Hildreth.
TV Stations (1):
Louisiana: KSHV, Shreveport.
Texas: KAKW, Killeen (CP).

LES WHITE

101 Little Oak Lane
Ahamonte Springs, FL 32714
Phone: 205-381-2600
TV Stations (1):
Alabama: WYLE, Florence.

WHITEHEAD MEDIA INC.

12144 Classic Dr.
Coral Springs, FL 33071
Ownership: Eddie L. Whitehead.
Represented (legal): Leibowitz & Spencer.
TV Stations (1):
Florida: WTVX, Fort Pierce-Vero Beach.
Ohio: WOAC, Canton.

WHP TELEVISION L.P.—See Clear Channel Television Inc.

WICKS BROADCAST GROUP L.P.

405 Park Ave.
Suite 702
New York, NY 10022
Phone: 212-838-2100
Ownership: Edgar R. Berner, Pres. 41.6%; Carter Bales, V.P., 16.66%; Craig B. Klosk, V.P.-Treas., 41.67%.
Represented (legal): Kaye, Scholer, Fierman, Hays & Handler.
TV Stations (2):
Texas: KCIT, Amarillo; KJTL, Wichita Falls.
Other Holdings:
LPTV.

WINSTON BROADCASTING NETWORK INC.

Box 91660
Cleveland, OH 44101
Phones: 216-843-5555; 216-922-5500
Fax: 216-929-2410
Officers:
Lou Spangler, Pres. & Gen. Mgr.
Anne Catherine Keith, V.P.
Represented (legal): Sutherland, Asbill & Brennan.
TV Stations (1):
Ohio: WBNX-TV, Akron-Cleveland.

WISCONSIN VOICE OF CHRISTIAN YOUTH INC.

3434 W. Kilbourn Ave.
Milwaukee, WI 53208
Phone: 414-935-3000
Fax: 414-935-3015
Officers:
Dr. Randall Melchert, Pres.
Victor C. Eliason, V.P.
Walter Lecocq, Secy.-Treas.
Ownership: Non-profit organization.
TV Stations (1):
Wisconsin: WVVC-TV, Milwaukee; WSCO, Surfing (CP).
Radio Stations:
Kansas: KVCY(FM), Fort Scott.
South Dakota: KVCC(FM), Gregory.
Wisconsin: WVVC-AM-FM, Milwaukee; WVCC(FM), Tomah.

W. RUSSELL WITHERS JR.

Box 1508
Mount Vernon, IL 62864
Phone: 618-242-3500
Fax: 618-242-4444
Represented (legal): Baraff, Koerner, Olender & Hochberg.
TV Stations (5):
Colorado: KREG-TV, Glenwood Springs; KREX-TV, Grand Junction; KREY-TV, Montrose.
Texas: KAVU-TV, Victoria.
West Virginia: WDTV, Clarksburg-Weston.
Radio Stations:
Illinois: WMDX-AM-FM, Mount Vernon.
Iowa: KOKX-AM-FM, Keokuk.
Missouri: KAPE(AM) & KGMO-FM, Cape Girardeau.
Texas: KNAL(AM), Victoria.
Other Holdings:
LPTV.

WJAC INC.

49 Old Hickory Lane
Johnstown, PA 15905
Phone: 814-255-7600
Fax: 814-255-3958
Officers:
James M. Edwards Sr., Pres. & Gen. Mgr.
Richard D. Schrott, V.P. & Gen. Sales Mgr.
Dennis Vickroy, Secy.-Treas.
Ownership: A. W. Walters Estate, controlling interest.
Represented (legal): Wilkinson, Barker, Knauer & Quinn.
TV Stations (1):
Pennsylvania: WJAC-TV, Johnstown.

WKBN BROADCASTING CORP.

3930 Sunset Blvd.
Youngstown, OH 44512
Phone: 216-782-1144
Fax: 216-782-3504
Officers:
W. P. Williamson Jr., Chmn.
W. P. Williamson III, Vice Chmn.
J. D. Williamson II, Pres.
Doris J. Saloom, Secy.
Lowry A. Stewart, Treas.
Ownership: W. P. Williamson Family.
Represented (legal): Bryan Cave.
TV Stations (1):
Ohio: WKBN-TV, Youngstown.
Radio Stations:
Ohio: WKBN-AM-FM, Youngstown.
Other Holdings:
MDS.

WKRG-TV INC.

Box 160587
Mobile, AL 36616
Phone: 205-479-5555
Officers:
Toulmin Greer, Chmn. & Chief Exec. Officer
D. H. Long Jr., Pres. & Chief Operating Officer
Mary Hutcheson, Secy.-Treas.

TV Station Owners

Ownership: Estates of Kenneth R. & Zelma K. Giddens, 52%; Ansley G. Green, 16%; Theresa G. Greer, 16%; Kay G. Glenday, 16%.

TV Stations (1):
Alabama: WKRG-TV, Mobile.

WLEX-TV INC.

Box 1457
Lexington, KY 40591
Phone: 606-255-4404
Fax: 606-255-2418
Officers:
John G. Atchison, Chmn.
John A. Duvall, Pres. & Gen. Mgr.
Ownership: Bank One Lexington, trustee of the J. D. Gay Jr. estate, 50.27%; Jean Allen Bell, et al., 33.24%; Corinne R. Gay estate, 8.31%; William B. Gess, 3.34%; J. G. Atchison, 0.04%; 3 others with less than 4% each.

Represented (legal): Fletcher, Heald & Hildreth.

TV Stations (1):
Kentucky: WLEX-TV, Lexington.

WLIG-TV INC.

270 S. Service Rd.
Melville, NY 11747
Phone: 516-777-8855
Fax: 516-777-8180
Officers:
Michael C. Pascucci, Pres.
Marvin Chauvin, Chief Exec. Officer
Mark A. Freeman, Sr. V.P. & Secy.-Treas.
John A. Danzi, V.P.
Michael Wach, V.P. & Gen. Mgr.
Christopher S. Pascucci, V.P. & Asst. Secy.
Ownership: Michael C. Pascucci & Jocelyn Pascucci, Trustees, 44.57% jointly; Christopher S. Pascucci, 26.81%; Michael A. Pascucci, 3.69%; Dawn Pascucci, 3.69%; Ralph P. Pascucci, 3.69%; Michael C. Pascucci, 0.72%; John A. Danzi, 9%; Mark A. Freeman, 3.15%; Christopher S. Pascucci, 4.69%.

Represented (legal): Wilkinson, Barker, Knauer & Quinn.

TV Stations (1):
New York: WLIG, Riverhead.
Other Holdings:
LPTV.

WNJX-TV INC.

Box 1030
Mayaguez, PR 00709
Phone: 809-834-2222
Fax: 809-831-2222
Officers:
Ana Tryon, Pres.
Glenn Tryon, V.P.
Michael L. Carter, Secy.-Treas.
Ownership: Ana J. Plaza & Glenn Tryon, 33.33% jointly; T. Michael Whitney, David A. Peterson & Michael L. Carter, 22.22% each.

TV Stations (1):
Puerto Rico: WNJX-TV, Mayaguez.

WOODS COMMUNICATIONS CORP.

One WCOV Ave.
Montgomery, AL 36111
Phone: 205-288-7020
Fax: 205-288-5414
Ownership: David D. Woods, Chief Exec. Officer.
Represented (legal): Kenkel & Associates.
TV Stations (2):
Alabama: WCOV-TV, Montgomery; WDFX-TV, Ozark.

WOOSTER REPUBLICAN PRINTING CO.

212 E. Liberty St.
Wooster, OH 44691
Phone: 216-264-1125
Fax: 216-264-3756
Officers:
Albert E. Dix, Pres. & Chief Exec. Officer
Robert C. Dix Jr., V.P.-Secy., Chief Operating Officer & MDM Pres.
Dale E. Gerber, Chief Financial Officer & Controller
Gordon C. Dix II, V.P.-Treas.
R. Victor Dix, V.P.
David E. Dix, V.P.
Branch Office:
MDM Broadcasting
Box 577
Austin, MN 55912
Phone: 507-437-6666
Ownership: Albert E. Dix, 20%; Robert C. Dix Jr., 20%; Gordon C. Dix II, 20%; R. Victor Dix, 20%; David E. Dix, 20%.

TV Stations (2):
Montana: KULR-TV, Billings; KF88-TV, Great Falls.

Radio Stations:
Florida: WOGK(FM), Ocala.
Maryland: WTBO(AM) & WKGO(FM), Cumberland.
Ohio: WKVX(AM) & WQKT(FM), Wooster.
Virginia: WRAD(AM) & WRIQ(FM), Roanoke.
Newspapers:
Kentucky: Frankfort State Journal.
Ohio: Alliance Review, Ashland Time-Gazette, Cambridge Jeffersonian, Defiance Crescent-News, Ravenna Kent Record-Courier, Wooster Daily Record.
National: 19 weeklies.

WORD BROADCASTING NETWORK INC.

Box 19859
Louisville, KY 40259
Phone: 502-964-2121
Fax: 502-966-9692

Officers:
Robert W. Rodgers, Pres.
John D. Bradshaw, Chief Operating Officer
Gregory A. Holt, Chief Financial Officer
Ownership: Non-profit, non-stock corp.
Represented (legal): Pepper & Corazzini.
TV Stations (1):
Kentucky: WBNA, Louisville.

WORD OF GOD FELLOWSHIP INC.

Box 45
Montgomery, AL 36101
Phone: 205-277-4545
Officer:
Marcus D. Lamb, Pres.
Ownership: Non-profit corp.
TV Stations (1):
Texas: KMPX, Decatur.

WTVA INC.

Box 350
Tupelo, MS 38802
Phone: 601-842-7620
Fax: 601-844-7061
Officers:
Frank K. Spain, Chief Exec. Officer
Robert M. Ledbetter, Chief Operating Officer
Ownership: Frank K. Spain (see listing), 60%; Margaret H. Spain, 40%.
Represented (legal): Haley, Bader & Potts.
TV Stations (1):
Arizona: KZJC, Flagstaff (CP).
Mississippi: WTVA, Tupelo-Columbus.
Other Holdings:
LPTV.

WVGTV TELEVISION CORP.

Box 371
Houfnagle Rd.
Lewisburg, WV 24901
Phone: 304-645-5173
Fax: 804-971-2800
Ownership: Sidney E. Shumate, Pres., 50%; Carol B. Shumate, Secy., 50%.
TV Stations (1):
West Virginia: WVGTV, Lewisburg.

WWAC INC.

1825 Murray Ave.
Atlantic City, NJ 08401
Officers:
David W. Allen, Pres.-Secy.
Harry R. Jenny Jr., V.P.-Treas.
Ownership: David W. Allen, 50%; Harry R. Jenny Jr., 50%.
TV Stations (1):
New Jersey: WWAC-TV, Atlantic City.

WXON-TV INC.

27777 Franklin Rd.
Suite 1220

Southfield, MI 48034
Phone: 810-355-2020
Fax: 810-355-0368
Officers:
Aben E. Johnson, Pres.
Doug Johnson, V.P.
Ownership: Aben E. Johnson Jr. Trust, 80%; Johnson Family, 20% (see also Johnson Broadcasting Inc.).
Represented (legal): Smithwick & Belendiuk.
TV Stations (1):
Michigan: WXON, Detroit.

WYOMEDIA CORP.

Box 1
7075 Salt Creek Hwy.
Casper, WY 82601
Phone: 307-577-5923
Officers:
Mark Friedman, Pres.
Ann Koda, Secy.-Treas.
Ownership: Marvin Gussman.
TV Stations (2):
Wyoming: KFNB, Casper; KLWY, Cheyenne.

YOUNG BROADCASTING INC.

599 Lexington Ave.
47th Floor
New York, NY 10022
Phone: 212-754-7070
Fax: 212-758-1229
Officers:
Vincent Young, Chmn. & Chief Exec. Officer
Ronald Kwasnick, Pres. & Chief Operating Officer
James Morgan, Chief Financial Officer & Secy.
Adam Young, Treas.
Ownership: Publicly held. Adam Young & Vincent Young, Principals.
Represented (legal): Wiley, Rein & Fielding.
TV Stations (10):
Illinois: WTVQ, Rockford.
Louisiana: KLFY-TV, Lafayette.
Massachusetts: WDCD, Adams.
Michigan: WLNS-TV, Lansing.
New York: WTEN, Albany.
Tennessee: WATE-TV, Knoxville; WKRN-TV, Nashville.
Virginia: WRIC-TV, Richmond-Petersburg.
Wisconsin: WBAY-TV, Green Bay; WKBT, La Crosse.

JAY S. ZUCKER

2919 E. Broadway
Tucson, AZ 85716
Phone: 602-322-6888
Represented (legal): Shainis & Peltzman.
TV Stations (1):
Arizona: KHRR, Tucson.
Other Holdings:
LPTV.
Nogales Television Network, Mexican TV Rep.

TV Station Owners with Newspaper, Book or Periodical Publishing Interests

Allbritton Communications Company
A. H. Belo Corp.
Bonneville International Corp.
Blade Communications
Buck Owens Production Co. Inc.
Capital Cities/ABC Inc.
Channel 6 Inc.
Chronicle Broadcasting Co.
Cox Enterprises Inc.
Dispatch Printing Co.
Diversified Communications Inc.
Evening Post Publishing Co.
Forum Communications Co.
Fox Television Stations Inc.

Freedom Communications Inc.
Gannett Broadcasting Group
Guy Gannett Communications
Gateway Communications Inc.
The Gazette Co.
Gray Communications Systems Inc.
Harte-Hanks Communications Inc.
Hearst Corp.
Bimey Imes Jr. & Family
Journal Broadcast Group Inc.
KHQ Inc.
KTAL-TV Inc.
Landmark Communications Inc.
Lee Enterprises Inc.

Manship Stations
McGraw-Hill Broadcasting Co.
Media General Inc.
Meredith Corp.
Meyer Broadcasting Co.
Miller Broadcasting Inc.
Morris Communications Corp.
Morris Network Inc.
Multimedia Inc.
Nebraska Television Corp.
The New York Times Co.
News Press & Gazette Co.
NPM Inc.

Park Acquisition Inc.
Paxton Media Group Inc.
The Post Co.
Post-Newsweek Stations Inc.
Press Television Corp.
Providence Journal Broadcasting Corp.
Pulitzer Publishing Co.
Quincy Broadcasting Co.
Schurz Communications Inc.
E. W. Scripps Co.
Tribune Broadcasting Co.
United Communications Corp.
The Walt Disney Co.
Wooster Republican Printing Co.

PUBLIC BROADCASTING REPORT

Every biweekly issue of PBR keeps you up-to-date with what's going on at PBS, NPR, CPB, the FCC and NTIA . . . people, policies, and funding sources.

For information, call (202) 872-9200.

Sales & Transfers of Television Stations, 1949-95

Volume references are to issues of *Television Digest* reporting details of deals. For present ownership, see Ownership of Commercial TV Stations. ■ Indicates sale authorized by FCC in last twelve months. □ Indicates FCC decision still pending as of November 1995.

Alabama

- WJSU-TV, Anniston (Ch. 40)**—Sold with three radio stations by J. Price to Osborn Communications for \$24 million (1987). Sold to John Price by Jacksonville State U. for approximately \$5,500,000 and non-compete covenant (1985-86). Sold as WHMA-TV to Jacksonville State University Communications Foundation by Harry Brandt Ayers, et al., for \$2,900,000 (1983).
- **WABM, Birmingham (Ch. 68)**—As bankruptcy trustee for Krypton Broadcasting Corp., Development Specialists Inc. sold station to Glencair Ltd. (Edwin L. Edwards) for \$4,500,000 (1995). Celtic Media Inc. sold station as WCAJ to Krypton Broadcasting Corp. (C. E. Feltner) for \$3,600,000 (1991). Previous sale to Shelley Bcstg. Co. for \$3,000,000 including covenant not to compete (1987) was not consummated.
- **WBMG, Birmingham (Ch. 42)**—For sale to Park Acquisition Inc., see WNCT-TV Greenville, NC (1994-95 Vol. 34:44; 35:15). Sold by Birmingham TV Corp. to Roy H. Park Bcstg. Inc. for \$4,750,000 (1973).
- **WBRC-TV, Birmingham (Ch. 6)**—Fox Television Stations Inc. bought station from New World Communications for \$74,100,000 (1995 Vol. 35:31). For sale by Great American Bcstg. to New World Communications Group, see WGHP-TV Greensboro-High Point, NC (1994 Vol. 34:19, 22, 38, 42). Taft sold all holdings to Great American Bcstg., a group including American Financial Corp. headed by Carl Lindner, for \$157 per share or \$1,480,000,000. Sale included KTSP-TV (now KSAZ-TV), Phoenix, AZ; WTSP-TV, Tampa-St. Petersburg, FL; WDAF-TV, Kansas City, MO; WGHP-TV, High Point, NC; WKRC-TV, Cincinnati, OH; WTVN-TV, Columbus, OH; WKLS-AM-FM, Atlanta, GA; WNDE(AM) & WFBO(FM), Indianapolis, IN; WDAF(AM) & KYYS(FM), Kansas City, MO; WKRC(AM) & WKRC(FM), Cincinnati, OH; WTVN(AM) & WLWQ(FM), Columbus OH; KEX(AM) & KKRZ(FM), Portland, OR; WDOVE(FM), Pittsburgh, PA; WLZR-AM-FM, Milwaukee, WI. WGHP-TV was subsequently sold to partnership headed by Dudley Taft. WTVN-TV (now WSYX) later transferred to Anchor Media Corp. (1987 Vol. 27:16, 18, 23, 30, 41). Sold with AM & FM affiliates for \$6,350,000 by Storer to Hulbert Taft family, following FCC approval of Storer's purchase of WVUE (formerly WPFH), Wilmington, DE; for details, see WVUE (1957 Vol. 13:13, 14, 19). Storer previously acquired WBRC-TV-AM from Eloise Hanna for \$2,400,000 (1953 Vol. 9:13, 21).
- WTTO, Birmingham (Ch. 21)**—Sold to Sinclair Broadcast Group Inc. for \$30,500,000 and non-compete covenant (1993 Vol. 33:35). Formerly sold with WCGV-TV, Milwaukee, WI by HR Broadcasting to ABRV Communications L.P. for \$37,000,000 (1990 Vol. 30:36). Previous sale by Byron H. Lasky to HR Communications for \$30,500,000 also included WCGV-TV Milwaukee, WI (1986 Vol. 25:26). Chapman Radio & TV Co. sold 50.2% to 49.8% owner Byron H. Lasky for \$1,000,000 (1983).
- **WVTM-TV, Birmingham (Ch. 13)**—For sale to New World Communications by Argyle Communications, see KTVI St. Louis, MO (1995). Times Mirror Co. sold station in 1993 (Vol. 33:13, 14) for \$45,000,000 to Argyle Communications (Ibrahim Morales, Robert Marbut, E. Blake Byrne, et al.). For sale as WAPI-TV by Newhouse Bcstg. Co. to Times Mirror, see KTVI, St. Louis, MO (1978-79 Vol. 18:50; 19:19). Purchased as WABT, part of Birmingham News Co. package (including, besides Birmingham News and Huntsville Times, WAPI(AM), Birmingham & WHBS(AM), Huntsville) by Samuel I. Newhouse interests for \$18,700,000 from Victor Hanson Trust (1955-56 Vol. 11:49; 12:4). Birmingham News Co. had previously acquired WABT with lease-hold on WAPI for \$2,400,000 from Edward L. Norton and Thad Holt. Former call letters were WAFM-TV (1953 Vol. 9:15, 17, 24).
- **WTVY, Dothan (Ch. 4)**—Dothan Holdings sold station to Benedek Broadcasting Corp. for \$28,500,000 (1995). WTVY Inc. (Charles Woods) transferred station to Dothan Holdings II Inc. (Chemical Bank) for assumption of debt (1992-93 Vol. 33:33).
- WDHN, Dothan (Ch. 18)**—Included with WVGA(TV), Valdosta, GA & WDJZ, Bridgeport, CT in approx. \$6,600,000 sale to Morris Newspaper Corp. by Hi Ho Television (1986). Sold by Betts Slinguff Jr. to Hi Ho Television Stations of Alabama Inc. for \$310,563 (1979).
- WOWL-TV, Florence (Ch. 15)**—Sale of stock by C. V. Green to Richard B. Biddle gave Biddle control. Earlier, stock reorganization resulted in John Thompson acquiring 12.5% interest for \$25,000 and O. B. Milley increasing holdings to 25%, taking over shares of James B. Gambill & G. W. McBurney and stock from corporation for \$37,500. Richard B. Biddle held 50% (half in name of his radio WOWL), C. V. Green, 12.5% (1962).
- WYLE, Florence (Ch. 26)**—Sold as WTRT to Les White by Alabama Management Co. Inc. for \$2,000 plus assumption of debts (1988).
- WAAY-TV, Huntsville (Ch. 31)**—Sold as WAFG-TV to Smith Bcstg. for \$509,775 by P. T. Gunn, James R. Cleary, John A. Higdon and associates (1963 Vol. 3:30, 46).
- WAFF, Huntsville (Ch. 48)**—Sold as WYUR by International TV Corp. to American Family Corp. for \$3,486,257 (1978). Sold as WMSL-TV to International TV Corp. by Tennessee Valley Radio & TV Corp. (Frank Whisenant, et al.) for \$1,525,000 (1973).
- WHNT-TV, Huntsville (Ch. 19)**—Sold to the New York Times by Charles F. Grisham, et al., for \$12,000,000 (1979 Vol. 19:31). Positive control was purchased by Charles F. Grisham (40% to 66 2/3%) & Tine W. Davis (20% to 33 1/3%) from Bryghte D. Godbold & Aaron Arnov for \$980,000 (1977).
- WZDX, Huntsville (Ch. 54)**—Huntsville TV Acquisition Corp. (Milton Grant, et al.) bought station from Community Service Bcstg., Debtor-in-Possession for \$6,000,000 (1990).
- **WALA-TV, Mobile (Ch. 10)**—Burnham Bcstg. sold station to SF Broadcasting Inc. (Savoy Pictures Entertainment & Fox TV Stations) for \$229 million, including KHON-TV, Honolulu; KHAW-TV, Hilo; KAIL-TV, Waikuku, HI & WVUE, New Orleans, LA (1994-95 Vol. 34:35, 40, 48, 50; 35:9, 18, 35). Knight-Ridder Bcstg. Inc. sold station to Burnham Bcstg. Co. for \$40,000,000 (1988-89 Vol. 28:41; 29:7, 9). Sold with KOLD-TV, Tucson, AZ & KTVY (now KFOR-TV), Oklahoma City to Knight-Ridder Bcstg. for approx. \$160,000,000 in spin-off following Gannett Co. purchase of Evening News Assn. (1985-86 Vol. 24:46; 26:3). Sold to Universal Communications Corp. (Evening News Assn., Detroit) for \$4,750,000 by Roywood Corp. (1969 Vol. 9:15). Previously sold with WALA(AM) to Roywood Corp. by W. O. Pape for \$3,000,000. Subsequently Roywood sold WALA to Stone Representatives for \$250,000 (1964 Vol. 4:23, 32, 48).
- WKRQ-TV, Mobile (Ch. 5)**—Transferred with WKRQ to Giddens Television Inc. for \$1,180,000, with Kenneth R. Giddens increasing holdings from 20% to 50%, other 50% owner being Mobile Register and Press (1957-58 Vol. 13:46; 14:8). Subsequently, Mobile Register and Press sold its 50% to Giddens (1966 Vol. 6:40).
- WPMI, Mobile (Ch. 15)**—Clear Channel Television Inc. (L. Lowry Mays, et al.) purchased station for \$8,975,000 from WPMI Television Co. (1988 Vol. 29:7). Sold by Hess Bcstg. Corp. to Michigan Energy Resources Co. (WPMI Television Inc.), et al., for \$11,950,000 & \$750,000 non-compete covenant (1985 Vol. 25:32).
- WMPV-TV, Mobile (Ch. 21)**—Rel Way Partnership sold station & 2 CPs, WBUI Ch. 40, Holly Springs, MS & WPGD Ch. 50, Hendersonville, TN for \$2,000,000 to Sonlight Bcstg. Systems Inc. (Paul Crouch, et al.) (1989). Doyle Brunson bought controlling interest from Way of the Cross of Mobile Inc. for \$3,108,000 (1988).
- WCOV-TV, Montgomery (Ch. 20)**—Sold by owners of WLEX-TV, Lexington to David D. Woods for \$4,000,000 (1985 Vol. 25:21). Sold for \$1,250,000 to WLEX-TV, Lexington, KY by Oscar P. Covington and associates (1964 Vol. 4:28, 32, 41).
- **WHOA-TV, Montgomery (Ch. 32)**—Soundview Media (Bennett S. Smith, et al.) purchased control of station from Frey Communications (1995). Sold to Frey Communications South Inc. by Terrapin Communications Corp. (1988-89). Sold as WKAB-TV by Cy N. Bahakel to Terrapin Communications Corp. (Joseph D. Tydings, et al.) for \$10,225,000 & non-compete covenant (1985). Sold as WCCB-TV to Montgomery Independent Telecasters Inc. (Cy N. Bahakel) by receiver Robert J. Thomas for \$100,000 (1963-64). Receiver Thomas took over WCCB-TV after it went dark Feb. 15, 1963.
- WMCF-TV, Montgomery (Ch. 45)**—Sold by Word of God Fellowship to Sonlight Bcstg. System (Paul Crouch, et al.) for \$1,100,000 including covenant not to compete (1990). Sale to League of Prayer (Mary Stewart Relfe, et al.) for \$2,395,000 & covenant not to compete (1989) was not consummated.
- WSFA, Montgomery (Ch. 12)**—Cosmos Bcstg. Corp. proposed sale to RSA Media Corp. for \$70,000,000 plus consulting agreement, but proceeding was terminated (1988-1989 Vol. 28:52; 29:7, 9, 35). Sold for \$2,250,000 to owners of WIS-TV, Columbia, SC, by WKY Television System of Oklahoma City (1959 Vol. 15:30, 37). WKY acquired WSFA-TV-AM for \$562,598 (and assumed obligations), shortly after TV got on the air. Sellers, headed by Judge David E. Dunn, included R. F. Hudson, publisher of Montgomery Advertiser & Journal (1954-55 Vol. 10:38, 40, 50). Year later, WKY sold WSFA for \$175,000 (1956 Vol. 12:43, 50).
- **WSWS, Opelika (Ch. 66)**—As a result of litigation, RCH Bcstg. (Richard C. Hitton) reacquired station and proposes sale to Pappas Telectesting for \$1.6 million (1995). Sold to Robert R. D'Andrea by RCH Bcstg. Inc. for \$2,440,000 (1984).
- **WDFX-TV, Ozark (Ch. 34)**—Judah Bcstg. Systems Inc. sold as WDAU to Woods Television Inc. (David D. Woods, et al.) for \$2,500,000 (1995).
- WAKA, Selma (Ch. 8)**—Sold by Charles F. Grisham, et al., to Bahakel Communications for undisclosed amount (1985). Off-air station WSLA sold to Central Alabama Bcstrs. Inc. (Charles F. Grisham) by Selma TV Inc. for \$100,000 (1971). Station resumed operation in 1973.
- **WDBB, Tuscaloosa (Ch. 17)**—Channel 17 Associates Ltd. sold to H & P Communications Inc. & David Dubose for \$1,500,000 plus assumption of liabilities (1995).
- WCFT-TV, Tuscaloosa (Ch. 33)**—Sold by Beam Bcstrs. to Federal Bcstg. Co. for \$7,500,000 (1991). Sale to ABS Communications was dismissed by FCC (1990), see WDAW-TV, Laurel-Hattiesburg, MS. Sale by Beam Bcstrs. to Heritage Communications

fell through (1988-89 Vol. 28:39). Sold with WDAM-TV, Hattiesburg-Laurel, MS & KYEL-TV (now KSWT), Yuma, AZ to Beam Broadcasters Ltd. by W. S. Smylie Jr., S. A. Rosenbaum, Marvin Reuben, et al., for \$25,750,000 (1983). Transfer of all stock to owners of WDAM-TV, Hattiesburg-Laurel, for assumption of approximately \$185,000 in liabilities, approved by FCC Aug. 23, 1967.

Alaska

KDMD, Anchorage (Ch. 33)—David M. Drucker, 20% owner bought remaining 80% from Charles & Candy Ergen for \$50,000 (1992).

□ **KIMO, Anchorage (Ch. 13)**—Court-appointed (1993) receiver, Cookerly Communications proposes sale to management partnership of Smith Television Group & Desert Communications Inc. for \$5,150,000 (1995). Also involved are KATN Fairbanks & KJUD Juneau. 80% of stock sold to Alaska-Hawaii Radio for approximately \$312,000 by Sourdhough Bcstrs. Inc. Transfer included KHAR-AM-FM. Patricia Harpel retained 20% (1969) but sale was not consummated (1970). Sold to Central Alaska Bcstg. Inc. as KHAR-TV for \$343,000 (1971).

KTBY, Anchorage (Ch. 4)—Sold to Ronald K. Bradley by Tak Communications Inc. for \$255,000 plus \$600,000 loan (1984-85). Sold to Tak by Totem Bcstg. Corp. for \$1,600,000 (1984).

KTUU-TV, Anchorage (Ch. 2)—Sold as KENI-TV to Channel 2 Bcstg. (Zaser & Longston Inc.) by Midnight Sun Bcstrs. along with KATN as KFAR-TV, Fairbanks for \$4,600,000 & covenant not to compete, plus \$150,000 consulting agreement (1980). 75% control of KENI-TV-AM, KFAR-TV-AM, Fairbanks & KTKN(AM), Ketchikan sold to All-Alaska Broadcasters Inc. (Midnight Sun Bcstrs. Inc.) for \$1,200,000 by Midnight Sun Bcstg. Co. (1960 Vol. 16:8, 12). Midnight Sun acquired control of KENI-TV (then using KFIA call letters), along with CP for KFIF (Ch. 2), Fairbanks, for \$100,000 from Richard R. Rollins who retained 19%. At that time Midnight Sun (Lathrop Co.), also owned 4 AM stations in Alaska (1954-55 Vol. 10:47; 11:1).

□ **KATN, Fairbanks (Ch. 2)**—Cokerly Communications, Receiver proposes sale to Smith Television Group & Desert Communications for \$2,100,000 (1995). See also KIMO Anchorage. The Alaska 13 Corp. bought the station from Ch. 2 Bcstg. Co. for \$2,000,000 (1984).

□ **KJUD, Juneau (Ch. 8)**—Management partnership of Smith Television Group & Desert Communications are buying station from Cookerly Communications, Receiver for \$1,050,000 (1995). See also KIMO Anchorage. Sold as KINY-TV to The Alaska 13 Corp., owners of KIMO(TV), Anchorage for \$275,000 (1982). Sold with KINY(AM) to Charles M. Gray, Edward W. Christiansen, et al., by Midnight Sun Broadcasters for \$500,000, including \$11,000 non-competes covenant & consulting agreement (1981). Control acquired by Midnight Sun Bcstrs. (KENI-TV, Anchorage & KFAR-TV, Fairbanks) for \$79,240 (1968). Sold with KINY to Jerry W. McKinley and associates (Juneau Bcstrs.) by William J. Wagner (1959 Vol. 15:18).

KTNL, Sitka (Ch. 13)—Sold by Dan & Kathie Etulain to Sitka News Bureau for \$250,000 (1992). Sold by Roy Paschal, et al., to Dan & Kathie Etulain for \$125,000 (1983).

Arizona

KNAZ-TV, Flagstaff (Ch. 2)—Control of station transferred with KMOH-TV, Kingman, AZ to W. A. Franke, Robert Johnson, John Michaels & H. G. Gawthrop from Alfred Greenfield, Receiver of Grand Canyon TV Co. Inc., for \$37,146.40 (1992). Sold with KMOH-TV, Kingman, AZ to Grand Canyon Acquisition Assoc. L.P. by Standard Life Insurance Co. & the Hederman Family for \$3,000,000 plus non-competes covenant (1988 Vol. 29:3). Sold as KOAI to Capitol Bcstg. Co. by Wendell Elliott Jr., et al., for approximately \$1,344,600 (1980).

□ **KWBF, Flagstaff (Ch. 13)**—Dr. Michael C. Gelfand is selling station to Christian Network Inc. for \$1,400,000 including a \$35,000 3-year non-competes covenant (1995).

KMOH-TV, Kingman (Ch. 6)—See KNAZ-TV, Flagstaff.

KNXV-TV, Phoenix (Ch. 15)—Sold by Byron H. Laskey & Edwin Cooperstein to Scripps Howard Bcstg. Co. for \$26,100,000 plus \$500,000 covenant not to compete (1984-85 Vol. 24:20, 26; 25:2).

KOY-TV, Phoenix (Ch. 10)—Half-time station, sharing with KOOL-TV, sold for \$200,000 to Gene Autry group and merged with KOOL-TV (see KTSP-TV Phoenix) in order to give latter fulltime. KOY-TV principals were John L. Hogg, Albert D. Johnson, John R. Williams, George R. Cook, Glenn Snyder (1954 Vol. 10:14, 19).

KPAZ-TV, Phoenix (Ch. 21)—Sold by Glad Tidings Church of America to Trinity Bcstg. of Arizona Inc. for assumption of liabilities & debts not to exceed \$2,000,000 (1977). Sold to Glad Tidings Church of America for \$400,000 by Julius Altschul, Trustee (1970) following involuntary transfer of control from Donald B. Thomson, et al. (1969).

KPHO-TV, Phoenix (Ch. 5)—Purchased with KPHO(AM) by Meredith Publishing Co. (Better Homes & Gardens, Successful Farming) for \$1,500,000 from John C. Mullins, et al. (1952 Vol. 8:18, 26). Ownership previously acquired from W. L. Pickens, R. H. Wheelock & H. H. Coffield, each holding 25% stock in original grantee company (1949 Vol. 5:26; 6:6, 20).

KPNX, Phoenix (Ch. 12)—Combined Communications merged with Gannett Co. (1978-79 Vol. 18:20, 38; 19:24). Combined Communications stations: KARK-TV, Little Rock; KBTW (now KUSA-TV), Denver; WXIA-TV, Atlanta; WPTA, Fort Wayne; WLKY, Louisville; KOCO-TV, Oklahoma City. Merged with Effer Telecasting (KBLU-TV & KYUM, Yuma) to form Combined Communications Corp. (1968 Vol. 8:1, 44); properties involved (including KTAR-AM-FM) valued at \$15 million. Previously sold as KVAR to KTAR Broadcasting Co. (call letters changed from KTYL-TV) by Harry L. Nace estate, Dwight Harkins & Lorenzo K. Lisonbee in consideration of payment of about \$251,242 liabilities (1954 Vol. 10:18, 25).

KSAZ-TV, Phoenix (Ch. 10)—For sale as KTSP-TV to New World Communications Group by Great American Bcstg., see WGHP-TV High Point-Greensboro & Winston-Salem, NC (1994 Vol. 34:19, 22, 38, 42). For Taft sale to Great American Bcstg., see WBRC-TV, Birmingham, AL. Sold to Taft Television & Radio Co. Inc. by Gulf Broadcast Co. for \$760,000,000. Sale included WTSP, Tampa-St. Petersburg, FL; WGHP-TV, Greensboro-High Point, NC; KTXA, Fort Worth-Dallas, TX; KTXH, Houston, TX & 6 radio stations (1985 Vol. 25:5, 11, 18, 20, 22). Gulf Broadcast Co., which had purchased 48.1% of station from Gene Autry as KOOL-TV (1981 Vol. 21:22), bought remainder from Thomas Chauncey & Homer Lane for \$57,000,000 (1982 Vol. 22:24). Earlier control purchased from Gene Autry & Anne Kemey through stock sale for \$1,057,170 by Tom Chauncey (47.78%) & Frank Beer (6.15%) with Gene Autry retaining 46.07%.

KTVK, Phoenix (Ch. 3)—Sold by RCR Investments, 3W Investments Ltd. & Novell Investment Co. to Ernest W. McFarland for \$5,906,880 (1977).

KTWV-TV, Phoenix (Ch. 33)—For sale to Perenchio TV, see KWEX-TV, San Antonio, TX. Purchased by Hallmark Cards Inc. from Reynold V. Anselmo, et al., for \$23 million (1989 Vol. 29:3, 19, 20).

KGUN, Tucson (Ch. 9)—Sold by May Bcstg. to Lee Enterprises for \$89,000,000 including KMTV(TV), KFAB & KGOR-FM Omaha, NE (Nov. 1986). Sold by Gilmore Bcstg. to May Bcstg. for \$2,910,000 (1968 Vol. 8:15, 34). Sold with WEHT(TV), Evansville, IN by Henry S. Hilberg and associates to Gilmore for \$4,200,000 (1964 Vol. 4:16, 29). WEHT Inc. acquired KGUN-TV for \$1,440,000 from H. U. Garrett and associates (1960 Vol. 16:45, 51). Garrett group acquired station from D. W. Ingram for \$533,000 including \$115,000 obligations. Former call letters were KDWI-TV (1956 Vol. 12:28, 51).

KHRR, Tucson (Ch. 40)—Off-air station sold as KPOL by J. P. Communications (Les Von Eberstein, trustee) to Jay S. Zucker for \$45,000 (1991). Returned to air July 1992.

KMSB-TV, Tucson (Ch. 11)—Providence Journal bought Southland Communications' interest in Mountain States Bcstg. (1986). Mountain States Bcstg. (Providence Journal & Southland Communications Inc.) bought the station as KZAZ from Roadrunner TV (Eugene D. Adelstein, Edward B. Berger, et al.) for \$13,000,000 (1984 Vol. 24:40). Sold by I.B.C., Ltd. Partnership to Roadrunner TV, Ltd. Partnership for \$1,555,000 (1976).

□ **KOLD-TV, Tucson (Ch. 13)**—New Vision Communications sold with 7 other stations to Ellis Communications, see WSAV-TV Savannah, GA (1994-95 Vol. 34:48; 35:14). For sale to New Vision Communications Inc., see WSAV-TV Savannah, GA (1993 Vol. 33:28). Previously sold by Knight-Ridder to News Press & Gazette Co. for \$18,000,000 (1988-89 Vol. 28:41; 29:9). Following Gannett Co. purchase of Evening News Assn., station was sold with WALA-TV, Mobile, AL & KTVY (KFOR-TV), Oklahoma City, OK to Knight-Ridder Bcstg. for approx. \$160,000,000 (1985-86 Vol. 25:46; 26:3). Sold to Universal Communications Corp. (Evening News Assn., Detroit) by Gene Autry & associates for \$3,937,518 (1969 Vol. 9:27).

KTUU-TV, Tucson (Ch. 18)—Roman Catholic Church, Diocese of Tucson sold as KDTU-TV to Clear Channel Communications Inc. (L. Lowry Mays, et al.) for \$6,950,000 (1989 Vol. 28:46).

KVOA-TV, Tucson (Ch. 4)—H & C Communications sold station to Evening Post Publishing Co. for \$13,250,000 and non-competes covenant (1993 Vol. 33:14). Sold by Donald R. Diamond, Richard L. Bloch, et al., to H & C Communications, Houston, for \$30,000,000 (1982). Previously sold by Pulitzer Publishing Co. to Channel 4 TV for \$2,725,000 (1972). In 1971 sold by Pulitzer Publishing Co. to Western Communications Inc. (Donrey Media) for \$2,600,000 (1971 Vol. 11:15, 20) but sale was not consummated. Sold by Steinman Stations to Pulitzer Publishing for \$3,000,000 (1968 Vol. 8:13, 34). Merged with KOAT-TV, Albuquerque, NM in deal in which Clinton McKinnon reduced holdings from 100% to 40% in KOAT-TV by giving 20% each to Bernard Weinberg, Harold B. Garfield & Arthur A. Desser and at same time increased holdings in KVOA-TV from 25% to 40% by acquiring 5% each from Weinberg, Garfield & Desser for \$45,000 (1959 Vol. 15:34, 40). McKinnon and associates acquired KVOA-TV-AM from John J. Louis family (Needham, Louis & Brorby) for \$450,000 (1955 Vol. 11:11, 21, 27). Note: For sale to Steinman interests, see KOAT-TV, Albuquerque, NM.

KIVA, Yuma (Ch. 11)—Sold to Bruce Merrill for \$550,000 by Electro Investors Inc. (1960-61 Vol. 16:38; 17:6). Electro Investors Inc. (Floyd Odium, 67% and Harry Butcher, 25%) took over station from Harry Butcher for payment of \$241,000 indebtedness (1959 Vol. 15:24). Previously Butcher acquired station from Donald Ellsworth, Howard L. Roberts, William S. Porter and associates in \$241,000 transaction. Note: Left air Jan. 31, 1970 & returned license to FCC.

KSWT, Yuma (Ch. 13)—Beacon Communications sold station as KYEL-TV to KB Media Inc., John A. Radeck, et al., for \$1,400,000 and assumption of liabilities (1991). Sale to Southwest Triangle Television, Osvaldo A. Moran, for \$900,000 and assumption of debt was dismissed by FCC (1991). Sale to ABS Communications was dismissed by the FCC (1990), see WDAM-TV, Laurel-Hattiesburg, MS. For sale to Beam Bcstrs., see WCFT-TV, Tuscaloosa, AL (1983). As KBLU-TV purchased for \$1,100,000 by Chapman TV of Tuscaloosa Inc. (Service Bcstrs. Inc.) from KBLU Bcstg. Co. Previously, sold with AM by Combined Communications to Robert W. Crites, et al., for \$550,000 (1972-73 Vol. 12:41; 13:33). Merged with KTAR Inc. to form Combined Communications (1968 Vol. 8:1, 44). Sold with KBLU(AM) to Effer Telecasting Co. of Arizona for \$470,000 by Desert Telecasting Co. Inc. (1966).

KYMA, Yuma (Ch. 11)—Clyde E. Petit Jr. & A. Bates Butler III sold remaining 55% of station to Sunbelt Bcstg. Co. (James E. Rogers, et al.) for \$60,000 (1989).

Arkansas

KTVE, El Dorado-Monroe, LA (Ch. 10)—Sold to Gray Communications for \$3,250,000 (1967 Vol. 7:41). Previously sold by Veterans Bcstg. Co. & W. H. Simon to Fuqua Industries Inc. for \$650,000 plus assumption of obligations (1963 Vol. 3:49). Originally sold for \$1,100,000 to William H.

Sales & Transfers—Arkansas

- Simon by Dr. Joe F. Rushton, W. C. Blewster & W. C. Bigley (1960 Vol. 16:25, 28). Simon subsequently turned over 48% to WVET-TV (now WRQC-TV), Rochester, NY and a further transfer of 32% to increase WVET-TV holdings to 80% took place in the fall of 1960 (Vol. 16:34).
- KHOG-TV, Fayetteville (Ch. 29)**—For sale as KTVF to Sigma Bcstg., see KHBS, Fort Smith. Sold as KGTO-TV to George T. Hemreich by Noark Investment Co. (Paul W. Milam, et al.) for \$215,000 (1973).
- KFSM-TV, Fort Smith (Ch. 5)**—Sold by Buford TV Inc. to The New York Times Co. for \$16,800,000 (1979 Vol. 19:4). Previously sold by Donald W. Reynolds to Buford TV Inc. for \$4,160,000 (1972-73 Vol. 12:38; 13:15). 51% control (as KNAC-TV) purchased from Harry Pollock for \$565,000 by Reynolds, who previously had acquired 49% interest. Salome Nakdimen, executrix of H. S. Nakdimen estate, optioned 50% to George T. Hemreich, who became 50% partner in \$150,000 stock subscription agreement, also assumed up to 50% of \$150,000 obligations (1957 Vol. 13:7, 9). She then sold other 50% to Harry Pollock (33.33%) and Harry Newton Co. (16.66%) for \$61,500, with Pollock agreeing to lend KNAC-TV \$125,000 (1957 Vol. 13:19, 26). Pollock acquired control by purchasing Hemreich's 50% for \$175,000 (1957 Vol. 14:6, 10).
- KHBS, Fort Smith (Ch. 40)**—Sold with KTVF (now KHOG-TV), Fayetteville to Sigma Bcstg. (Robert E. & Cynthia Hemreich) by George T. Hemreich for \$2,500,000 (1985).
- KPOM-TV, Fort Smith-Fayetteville (Ch. 24)**—Proposed sale with station KFAA-TV, Rogers, AR to NWA Television (John M. Thomas, Nancy Hemreich, et al.) for \$3,500,000 (1992-93) was dismissed May 1993. Proposed sale with KFAA, Rogers for \$4,383,000 to Century Television Corp., John McKay and Ann B. Bulkey by J.D.G. Television Inc. (Griffin TV & Duane Harms) was approved by FCC but not consummated (1991). Griffin TV Inc. bought station from Ozark TV Co. for \$6,240,000 and covenant not to compete (1985). Sold as KLMN to Ozark Television Co. (Raymond G. Schindler, et al.) by MCM Bcstg. for \$950,000 plus assumption of debt (1981).
- KVTH, Hot Springs (Ch. 26)**—PPD & G Inc., Debtor-in-Possession sold off-air station as KRZB-TV to Agape Church Inc. for \$76,000 (1993-94). Station returned to air April 2, 1995.
- KAIT-TV, Jonesboro (Ch. 8)**—Sold with KPLC-TV, Lake Charles, LA to Cosmos Bcstg. (Liberty Corp.) by Channel Communications Inc. for \$68,000,000 and covenant not to compete (1986 Vol. 26:39, 49).
- KARK-TV, Little Rock (Ch. 4)**—Sold to Morris Network Inc. by United Bcstg. Corp. for \$48,000,000 plus a non-compete covenant (1988 Vol. 28:6). Sold to Southwest Media (later United Bcstg. Corp.) by Gannett Co. Inc. for \$25,000,000 (1983). For merger of Combined Communications with Gannett Co., see KPNX, Phoenix, AZ. 89.7% control transferred from Mullins Bcstg. Co. to Combined Communications Corp. for \$15,184,465. Sale included KBTV (now KUSA-TV), Denver, CO (1971-72 Vol. 11:15, 22; 12:5). Acquired by Mullins with KARK-AM-FM for \$3,750,000 from T. K. Barton Family (1965-66 Vol. 5:32; 6:4).
- KATV, Little Rock (Ch. 7)**—Sold with KTUL-TV, Tulsa, OK to Albritton Communications for \$80,000,000 (1982 Vol. 22:45). Greater control acquired by James C. Leake & John Griffin (50% each), through purchase of 10% stock for \$45,000 from Bryan Mathes (1960 Vol. 16:45). Reorganization followed. Transfer of control to James & Marjorie Leake approved Sept. 1969.
- KLRT, Little Rock (Ch. 16)**—Sold by LRTV Ltd. to Clear Channel TV for \$6,600,000 & assumption of debt (1991).
- KTHV, Little Rock (Ch. 11)**—Sold by Arkansas TV to Gannett Broadcasting for \$27 million (1994 Vol. 34:40).
- KASN, Pine Bluff (Ch. 38)**—Mercury Bcstg. Corp. purchased station from MMC TV Corp. for assumption of debt & covenant not to compete (1992). MMC TV Corp. (Paula S. Baird Pruett) bought the station from Don H. Barden for \$3,750,000 (1988). TVX Group sold the station as KJTM-TV to Barden for \$1,000,000 (1987).
- KFAA, Rogers (Ch. 51)**—Sale with KPOM-TV, Fort Smith, AR to NWA Television Inc. (1992-93) dismissed May 1993. For proposed sale to Century Television Corp., see KPOM-TV, Fort Smith-Fayetteville.

California

- KAEF, Arcata-Eureka (Ch. 23)**—For sale to Lamco Communications, see KRCR-TV, Redding, CA (1995). California-Oregon Bcstg. Inc. purchased as KREQ from Liz Weller, Lawrence Rogow, Gary Spire, et al., for \$650,000 (1988-1989).
- KBK-TV, Bakersfield (Ch. 29)**—Harriscope Telecasting Corp. sold station to Burnham Bcstg. (Peter Desnoes, gen. partner) for approx. \$14,550,000 (1986). Sold to Harriscope Telecasting Corp. for \$1,635,147 by Reeves Bcstg. Corp. (1963-64 Vol. 3:52; 4:18). Reeves Broadcasting & Development Corp. acquired it for \$1,000,000, including \$250,000 in obligations, from owners of San Francisco Chronicle (1960 Vol. 16:36, 42). San Francisco Chronicle acquired 51% control of TV and radio station (then known as KAFY-TV-AM) for approximately \$85,000 from Sheldon Anderson and family (1953 Vol. 9:47, 50). In April 1954, Chronicle Publishing Co., San Francisco (KRON-TV), became 97 1/3% owner by purchasing minority interests (1954 Vol. 10:16).
- KERO-TV, Bakersfield (Ch. 10)**—Sold in 1972 by Time-Life Broadcast to McGraw-Hill Inc. in a package deal. For details, see WRTV, Indianapolis, IN. Previously sold by Transcontinent to Time Inc. for \$1,500,000, in \$11,500,000 package (with KFMB-TV-AM-FM, San Diego to Midwest TV Inc.), contingent on sale of other Transcontinent properties to Taft Bcstg. For details, see WGRZ-TV, Buffalo (1963-64 Vol. 3:15, 16, 31; 4:8, 15). Sold to owners of KFMB-TV-AM, San Diego for \$2,150,000 by group headed by Gene DeYoung, 51% owner (1957 Vol. 13:2, 11, 29). Note: For merger with Transcontinent TV Corp., see KFMB-TV.
- KGET, Bakersfield (Ch. 17)**—Sold as KPWR-TV to Ackerley Inc. by Gillett Bcstg. for \$5,300,000 plus \$1,000,000 non-compete covenant (1983). Sold as KJTV by Kern County Bcstg. Co. to Gillett Bcstg. Co. for \$2,225,000 (1978). Previously sold as KLYD-TV by Dellar family to Kern County Bcstg. (Atlantic States Industries, owner of radios in 7 cities) for \$1,150,000 (1968 Vol. 8:49). 59% acquired for \$117,720 by Lincoln Dellar, who (with wife) became 100% owner. Sellers were Edward E. Umer, who acquired radio KLYD for his 23% interest, Bryan J. Coleman and Maurice St. Clair, each selling his 17.64% to Dellar (1963 Vol. 3:1).
- KUZZ-TV, Bakersfield (Ch. 45)**—Dorothy J. Owens sold station as KDDB-TV to Buck Owens Production Co. for \$4,500,000 plus covenant not to compete (1990 Vol. 30:37).
- KHIZ, Barstow (Ch. 64)**—Margaret Jackson acquired controlling interest in Sunbelt Television Inc. (1994).
- KCPM, Chico (Ch. 24)**—Cottonwood Communications Corp. (Albin J. Seethaler) purchased station from Davis-Goldfarb Co. for \$32.5 million including KSPR, Springfield, MO & KMID, Midland-Odessa, TX (1995 Vol. 35:30). Bachow Investment Partners (Paul S. Bachow, et al.) proposes purchase of same 3 stations (1995). John Davis purchased controlling interest in Chico Bcstg. Corp. from Charles P. Abod & Melvyn Estrin for \$6,000,000. Sale included KSPR(TV), Springfield, MO & KMID(TV), Midland, TX (1988). Goltrin Communications Inc. purchased station from Lorimar Telepictures Corp. for approx. \$23,000,000. Sale included KSPR(TV), Springfield, MO & KMID(TV), Midland, TX (1988 Vol. 28:7).
- KHSL-TV, Chico (Ch. 12)**—Hugh McClung, et al., sold station to Howard J. & Elizabeth K. Brown for \$7,600,000 (1995).
- KGMC, Clovis (Ch. 43)**—Sold as KSDI to Gary M. Cocola for \$275,000 (1992).
- KFCB, Concord (Ch. 42)**—First Century Communications Inc. is selling station to Pappas Telecasting for \$8 million (1995).
- KVEA, Corona-Los Angeles (Ch. 52)**—Estrella Communications Inc. bought station as KBSC-TV from Oak Industries for \$30,000,000 (1985 Vol. 25:7, 21). Oak Industries, 50% owner, bought A. Jerrold Perenchio's 50% for \$10,000,000 (1983). Sold to Oak Bcstg. Systems Inc. (Oak Industries & Perenchio) by Kaiser Bcstg. Corp. for \$1,200,000 (1976 Vol. 16:35). Sale by Kaiser Bcstg. Corp. to Pay TV Corp. for \$1,600,000 dismissed Feb. 1974 (1972 Vol. 12:45).
- KECY-TV, El Centro (Ch. 9)**—John Smart sold controlling interest to Katherine R. & Robinson O. Everett for \$1,565,000 plus non-compete covenant (1989). Proposed sale from Pacific Media Corp. to First National Entertainment Corp. for \$2,350,000 was granted but never consummated (1986). Sold to Pacific Media Corp. (1984). Sold with KESQ-TV, Palm Springs, CA to Cimarron Bcstg. Corp. for \$4,250,000 (1983 Vol. 23:2B) but sale was not consummated. Sold as KECC-TV to Esquire Inc. by United Bcstg. (Richard Eaton) for \$1,025,000 (1981).
- KIEM-TV, Eureka (Ch. 3)**—Sold to Precht TV Assoc. Inc. for \$4,000,000 & covenant not to compete (1985). Previously sold to Ingham Communications Inc. for \$400,000 (1975). License and all equipment sold by Redwood Bcstg. Co. to California-Oregon Radio Co. for \$800,000 (1961).
- KVIQ-TV, Eureka (Ch. 6)**—Sold by Leah McConnell & Estate of Carl McConnell to Miller Bcstg. Co. (Ronald W. Miller) for \$3,900,000 (1986). Sold to Carl R. & Leah McConnell for \$83,472, plus assumption of liabilities by co-equal owners Carroll R. Hauser and Shasta Telecasting Corp., in which Carl McConnell also had a minority interest (1960 Vol. 16:22, 24). Shasta Telecasting acquired 50% of CP for KVIQ-TV for out-of-pocket expenses (1957 Vol. 13:20, 31).
- KFWU, Fort Bragg (Ch. 23)**—For sale to Lamco Communications, see KRCR-TV, Redding (1995).
- KAIL, Fresno (Ch. 53)**—Sold to Tel-America Corp. for approx. \$236,500 by B. L. Golden & Dr. L. W. Fawns (1966 Vol. 6:52).
- KFSN-TV, Fresno (Ch. 30)**—For proposed takeover by the Walt Disney Co., see WABC-TV, New York, NY (1995). Sold as KFRE-TV with KFRE-AM-FM; WNHC-TV-AM-FM, New Haven, CT & WFIL-TV-AM-FM, Philadelphia, PA for \$110 million to Capital Cities Bcstg. (1969 Vol. 10:8, 9; 11:9). Sale approved by FCC Feb. 24, 1971. Capital Cities sold radio affiliates & WTEN, Albany, NY; WCDC, Adams, MA & WSAZ-TV, Huntington, WV. Previously sold as Ch. 12 with KFRE(AM) to Triangle Publications Inc. for \$3,000,000 by Paul R. Bartlett and associates (1958-59 Vol. 14:47; 15:1).
- KJEO, Fresno (Ch. 47)**—Sold to Retlaw Enterprises (Walt Disney family) for \$3,645,000 (1967-68 Vol. 7:52; 8:17). Previous sale with Ice Follies to Subscription TV for \$8,650,000 by Shasta Telecasting Corp., approved by FCC but not consummated (1966 Vol. 6:25). Sold for \$3,000,000 to Shasta Telecasting Corp. by J. E. O'Neill (1961 Vol. 17:10, 21).
- KSEE, Fresno (Ch. 24)**—Transferred with WTVH, Syracuse, NY from Meredith Corp. to Granite Bcstg. Corp. for \$32,000,000 & assumption of debt (1993-94 Vol. 33:26; 34:1). Meredith Corp. bought station from James K. Herbert, et al., for \$17,611,230 (1982 Vol. 22:22, 45). Sold as KMJ-TV to San Joaquin Communications Corp. by McClatchy Newspapers for \$13,500,000 (1979-80 Vol. 19:19).
- KFTV, Hanford-Fresno (Ch. 21)**—For sale to Perenchio TV & earlier sale to Hallmark Cards Inc., see KWEX-TV San Antonio, TX. Sold as KSJV-TV to Spanish International Bcstg. (KMEX-TV, Los Angeles) for approximately \$113,000 (1968). Sold as KDAS to KSJV-TV Inc. by George L. Naron & C. B. Sweeney for \$90,750 (1965-66 Vol. 5:2). Previously 25% interest in Gann TV Enterprises (a limited partnership) bought by C. B. Sweeney for initial \$13,000 when Louis C. Maccagno withdrew; not a transfer but two separate transactions. Later, George L. Naron and C. B. Sweeney took over Gann's 1/3 interest for \$7,000 plus assumption of liabilities (1963).
- KABC-TV, Los Angeles (Ch. 7)**—Formerly KECA-TV. See WABC-TV, New York, NY.
- KCAL, Los Angeles (Ch. 9)**—Proposed transfer of control from Walt Disney Co. to Pinelands Inc. (WWOR-TV, New York, NY-Secaucus, NJ) for 45% interest in Pinelands was dismissed (1992 Vol. 32:14, 17). RKO General surrendered license of KHJ-TV to FCC, which granted Fidelity TV's application

for facilities. Fidelity then sold station to Walt Disney Co. for \$320,000,000, with \$103 million to go to Fidelity TV, remainder to RKO General (1988 Vol. 28:29, 30, 50). RKO General had previously sold station to Group W for \$313 million, of which \$95 million was to go to Fidelity which had challenged license renewal, but sale was not approved (1985-86 Vol. 25:45; 26:18, 47, 50). Purchased by Thomas C. Lee Enterprises Inc. (later General Teleradio Inc., then RKO General Inc.) for \$2,500,000 from Earl C. Anthony (1951 Vol. 7:23, 32, 36).

□ **KCBS-TV, Los Angeles (Ch. 2)**—For proposed merger with Westinghouse Broadcasting, see WCBS-TV, New York, NY (1995). Purchased by CBS for considerations totalling \$3,600,000 from Thomas S. Lee estate (1950 Vol. 6:52). Former call letters KTSL. CBS required to divest itself of 49% interest in KTTV, Los Angeles, which it sold to 51% owner Los Angeles Times for \$200,900 and other considerations.

KCOP, Los Angeles (Ch. 13)—Transfer of 10% stock of Chris-Craft Industries Inc. to Baldwin-Montrose Chemical Co. Inc. increasing holdings to 35% for \$6,000,000 approved by FCC Nov. 8, 1967 (Baldwin-Montrose Chemical & Chris-Craft merged in 1968). Sale included WTCN-TV (KARE), Minneapolis, MN & KPTV-TV, Portland, OR (1967 Vol. 7:36, 46). Sold to NAFI Corp. (now Chris-Craft Industries) by Kenyon Brown-Bing Crosby group for approximately \$1,000,000 in NAFI stock, plus obligations bringing total involved to over \$5,000,000 (1959-60 Vol. 15:33, 43; 16:5). Kenyon Brown, Bing Crosby, George L. Coleman & Joseph H. Thomas (each 25%) acquired station for \$4,000,000 (including obligations) from Copley Press, publisher of San Diego Union and Tribune and 8 Los Angeles County dailies as well as other newspapers (1957 Vol. 13:16, 22, 34, 47, 50). Copley Press acquired station, as KLAG-TV, for \$1,375,000 from Mrs. Dorothy Schiff Sonneborn, publisher of New York Post (1953 Vol. 9:46, 49, 52).

KMEX-TV, Los Angeles (Ch. 34)—For sale to Perenchio TV & earlier sale to Hallmark Cards Inc., see KWEX-TV, San Antonio, TX.

KNBC, Los Angeles (Ch. 4)—See WNBC, New York, NY.

KTAL, Los Angeles (Ch. 5)—Sold by KKR Inc. to Tribune Bcstg. Co. for approx. \$510,000,000 (1985 Vol. 25:20, 24, 28, 40, 51). Sold to Golden West TV Holding Co. (KKR) by The Signal Cos., Gene Autry & Estate of Ina Mae Autry for approx. \$245,000,000 (1983 Vol. 22:44). Sold for \$12,000,000 to Gene Autry and associates by Paramount Pictures (1963-64 Vol. 3:44; 4:20).

KTTV, Los Angeles (Ch. 11)—For sale to News America TV Inc. (Rupert Murdoch) by Metromedia, see WNYW, New York, NY. Sold to Metromedia Inc. for \$10,390,000 by Los Angeles Times and Mirror (1963 Vol. 3:3, 22). Previous transactions were the 25% purchased for approximately \$1,625,000 by Loew's Inc. (MGM), Los Angeles Times and Mirror retaining 75% (1956 Vol. 12:33). Los Angeles Times and Mirror subsequently bought back the 25% from Loew's Inc. for undisclosed sum in excess of \$1,625,000 (1959 Vol. 15:44).

KWHY-TV, Los Angeles (Ch. 22)—Sold to Burt I. & Irving B. Harris, et al., by Thomas S. Bunn Family, et al., for \$5,300,000 (1981). Sale to Zenith Radio Corp. by Coast TV Bcstg. for \$1,600,000 (Vol. 11:10, 20) was dismissed (1972). Previously sold as KPOL-TV by Coast Television Inc. (Hugh R. Murchison Sr., principal) for \$400,000 to Thomas S. Bunn, Harry E. Straub, Frederick D. Custer & Robertson C. Scott (1966). Sold as KIX to Coast TV Inc. for \$297,785 by H. Calvin Young and associates (1964 Vol. 4:11, 31).

KCCN-TV, Monterey-Salinas (Ch. 46)—Sold to Harron-Smith Television Partnership (Harron Communications Corp. & Smith Bcstg. Group Inc.) for \$8,200,000 (1993 Vol. 33:1). Previously sold in 1979 by Monterey-Salinas TV Inc. to Retlaw Enterprises Inc. for \$8,250,000.

KMBY-TV, Monterey (Ch. 8)—Sold for \$230,000 to timesharing KSBW-TV, Salinas, CA in order to effect merger. Sellers included Kenyon Brown, George Coleman & Bing Crosby (1954-55 Vol. 10:45; 11:16).

KTVU, Oakland-San Francisco (Ch. 2)—Sold for \$12,360,000 to Cox group by W. D. Pabst, Ward D. Ingram, Edwin O. Pauley and associates (1963 Vol. 3:32, 42).

KHSC-TV, Ontario (Ch. 46)—DeRance Inc. & Santa Fe Communications sold station as KHHS-TV to Silver King Bcstg. (Home Shopping Network) for \$35,000,000 (1986 Vol. 26:39, 45, 49). 35% sold to Santa Fe Communications Inc. (100% owned by DeRance Inc., 20% owner) for \$4,462,284 by Richard Hernandez, et al. (1984). Sold as KBSA, Guast to Hispanic Bcstrs. Inc. & Leon Crosby by Broadcast Service of America for \$1,800,000 (1979-80, Vol. 20:13, 41). Previously, William A. & Ethel J. Myers sold 51% control to Berean Bible Ministries Inc. for \$602,578 (1974).

KADY-TV, Oxnard (Ch. 63)—Rikidis Bcstg. Co. L.P. (formerly P.Z. Entertainment Ltd.) was to return station to KTEI-TV Inc. (Donald Sterling & Thome Donnelly Jr.) as payment of approximately \$6,000,000 debt, but transaction was dismissed by FCC (1994-1995). Previously sold, but never consummated to HBC Holdings (John D. Huddy) for \$3,800,000 (1991). Sold as KTEI by KTEI-TV Inc. to P.Z. Entertainment Ltd. (Meshulam Rikidis) for \$5,500,000 & right to resell station (1987).

KESQ-TV, Palm Springs (Ch. 42)—EFG Broadcast Corp. purchased station from Gulf Broadcast for \$4,400,000 (1985). Sold to Gulf Broadcast Group by Pacific Media Corp. for \$3,750,000 (1984). Previously sold with KEYC-TV, El Centro, CA to Cimarron Bcstg. Corp. by Esquire Inc. for \$4,250,000 (1983 Vol. 23:28) but sale was not consummated. Sold as KPLM-TV by receivers in bankruptcy to Esquire Inc. (80%) for \$730,000 plus working capital, remaining shares to be issued to creditors, Esquire holding an option to buy these shares at a price equal to \$12,000 for each 1% of the issued and outstanding common stock of the reorganized debtor.

■ **KRCR-TV, Redding (Ch. 7)**—Sold to Lamco Communications with KAEE, Arcata-Eureka & KFWU, Fort Bragg by California-Oregon Broadcasting (Patricia Smullin, et al.) for \$11,925,000 (1995 Vol. 35:7, 23). Sold as KVIP-TV for \$1,250,000 to Sacramento Valley TV by Shasta Telecasting Corp.

Principal owners (27.37% each) of Sacramento Valley were Redwood Bcstg. (William B. Smullin), Frank M. Crawford & J. Ned Richardson (1963 Vol. 3:11, 23).

KRCA, Riverside (Ch. 62)—Sold by Sunland Bcstg. Co. Inc. as KSLD to Fouze Amusement Enterprises Inc. for \$1,250,000 plus \$2,450,000 covenant not to compete (1990).

KCCC-TV, Sacramento (Ch. 40)—Purchased for \$67,500 cash, plus loan of \$35,000 and assumption of more than \$125,000 obligations, by Lincoln Dellar from Ashley L. Robison & Harry McCart (1956 Vol. 12:36, 37, 40). Note: Dellar took station off air May 31, 1957 and exchanged plant and stock for \$202,399 worth of stock and debentures of KOVR, Stockton, plus option to acquire additional stock (1957 Vol. 13:20, 12). His interest in KOVR was acquired by Gannett interests when they took over control from H. Leslie Hoffman (1958 Vol. 14:2).

KCRA-TV, Sacramento (Ch. 3)—50% interest along with same interest in KCRA-AM-FM sold for approximately \$2,000,000 by C. Vemon, Kenneth W. and Gerald Hansen to the Ewing C. Kelly estate, which became 100% owner (1962 Vol. 2:17).

KPWB-TV, Sacramento-Stockton (Ch. 31)—Sold as KRBK-TV by Koplar Communications to Pappas Telecasting Companies for \$22,000,000 plus non-compete covenant (1994). Sold as KMIJ-TV to Koplar Communications (KPLR-TV, St. Louis, MO) by Northern California Bcstg. Inc. (A. J. Perenchio & Tandem Productions) for \$3,400,000 plus reimbursement of operating losses up to \$75,000 and \$4,203,737 for subscription TV agreement (1980). Sold to Northern California Bcstg. by Andrew C. Bartolini, et al., for \$7,700,000 (1980 Vol. 20:5).

KTXL, Sacramento (Ch. 40)—Renaissance Communications Corp. (Michael Finkelstein, et al.) purchased station for \$14,000,000 & non-compete covenant (1988). Control of CP sold to Community Cablecasting Corp. (later Cypress Communications) by Camellia City Telecasters Inc. in arrangement under which Jack F. Matranga, a former 25% owner, would pay \$30,000 for preferred stock to be issued by Camellia & \$12,871 for common shares. Community would pay \$199,700 for preferred & \$50,325 for common shares. After options, ownership: Community, 75%, Matranga, 25%. Transfer of control from Community Cablecasting to Cypress Bcstg. to separate cable & broadcasting interests approved 1970. Transfer of control to Business Men's Assurance Co. of America from Cypress for \$50,325 increased holdings to 80%. BMA later sold 15% of stock to Jack Matranga (20% to 35%) for \$12,584.30.

KXTV, Sacramento (Ch. 10)—For sale to A. H. Belo Corp., see KOTV, Tulsa, OK. Sold as KBET-TV for \$4,500,000 to Great Western Bcstg. Corp. (J. H. Whitney & Co.) by group headed by William P. Wright and John H. Schacht Jr. (1958 Vol. 14:42, 49). Note: For transfer to Whitney Communications Corp. (Corinthian Bcstg.), see sale of KOTV, Tulsa, OK. Corinthian Bcstg. merged with Dun & Bradstreet Inc. (1971).

KCBA, Salinas (Ch. 35)—Sold by Sainte Bcstg. Corp. to Ackerley Communications Inc. for \$13,100,000 (1986).

□ **KSBW, Salinas-Monterey (Ch. 8)**—EP Communications plans sale to Smith Bcstg. Group for \$30,250,000 (1995). Sold with KSBY (TV) San Luis Obispo, CA to Elisabeth Murdoch & Elkin Pianim for \$35,000,000 (1994). Previously sold to Gillett Group Inc. by Reliance Capital Group for \$86,000,000 including KSBY (TV), San Luis Obispo, CA & KOKH-TV, Oklahoma City, OK (1986). Included with KSBY (TV), San Luis Obispo, CA, WSCV-TV, Fort Lauderdale, FL, KOKH-TV, Oklahoma City, OK & WKAQ-TV, San Juan, PR in approx. \$217 million takeover of John Blair & Co. by Reliance Capital Group (1986 Vol. 26:21-29, 33, 34). Sold with KSBY (TV), San Luis Obispo by Central California Communications Corp. to John Blair & Co. for \$18,643,540 (1978-79 Vol. 18:3).

□ **KSMS-TV, Salinas (Ch. 67)**—KSMS-TV L.P. is selling to Walter F. Ulloa, Paul A. Zevnik, et al., for approximately \$5,300,000 (1995). Previously, California Heartland Bcstg. Inc. (Kirk L. Kopic, et al.) planned to buy station from KSMS-TV L.P. for \$4,290,000 plus \$50,000 non-compete covenant, but sale was dismissed (1994-95). Sold by Schuyter Bcstg. to KSMS-TV Acquisition Ltd. (Daniel D. Villanueva, et al.) for \$2,600,000 and consulting agreement (1990).

KHOF-TV, San Bernardino (Ch. 30)—Proposed distress sale to Hispanic-American Communications Inc. by Faith Center Inc. for \$6 million. License renewal dismissed (1980 Vol. 20:41). In 1985, Angeles Bcstg. was awarded interim operating authority for KAGL. Grant expired and station left air on Aug. 25, 1992 (Vol. 32:35).

KIHP-TV, San Bernardino (Ch. 18)—As KCHU-TV, sold by Norman H. Rogers for \$196,409 to the Sun Co. of San Bernardino (1962). Following sale of Sun Co. to Los Angeles Times Mirror, station left air.

KSCI, San Bernardino (Ch. 18)—Sold by World Plan Executive Council to Afiza Corp. (Ray L. Beindorf & Thomas Headley) for \$40,500,000 (1986).

■ **KZKI, San Bernardino (Ch. 60)**—Paxson Communications Corp. (Lowell W. Paxson) purchased from Sandino Telecasters for \$18,000,000 (1995 Vol. 35:1).

KFMB-TV, San Diego (Ch. 8)—Sold with KFMB-AM-FM by Transcontinent to Midwest TV Inc. for \$10,000,000, sale contingent on sale of other Transcontinent properties to Taft Bcstg. For details, see sale of WGRZ-TV, Buffalo, NY (1963-64 Vol. 3:15, 16, 31; 4:8, 15). Transcontinent TV Corp. absorbed Marietta Bcstg. Inc. (licensee of KFMB-TV-AM & KERO-TV, Bakersfield, CA) following exchange of stock, which gave Marietta owners Jack D. Wrather and Edward Petry & Co. Inc. 34.81% (jointly) of Transcontinent stock (1959 Vol. 15:7, 12, 20). Wrather and Petry Co. acquired full ownership of Marietta by payment of \$2,916,750 to Helen Alvarez for her 38.89% interest in Marietta as well as her interests in other properties (1958 Vol. 14:20, 24, 27). For 1957 purchase of KERO-TV, see listing under Bakersfield, CA. Petry acquired 22.22% interest in Wrather-Alvarez Bcstg. Co., predecessor of Marietta, for \$633,330 (1959 Vol. 9:23). Wrather-Alvarez Bcstg. acquired KFMB-TV from John A. Kennedy group for \$3,150,000 (1953 Vol. 9:5, 9, 13). Kennedy group acquired KFMB-TV-AM from Jack O. Gross for \$925,000 and other considerations (1950-51 Vol. 6:46; 7:17).

Sales & Transfers—California

KGTV, San Diego (Ch. 10)—Sold as KOGO-TV by Time-Life Broadcast to McGraw-Hill Inc. in a package deal. For details, see WRTV, Indianapolis, IN. Transferred to Time-Life Broadcast Inc. for \$6,125,000 and other considerations (1962 Vol. 2:1, 13). Previously 46.22% interest in TV and KOGO acquired by the Washington Post, when it purchased control of Newsweek magazine for \$8,000,000 (1961 Vol. 17:11). Newsweek acquired its 46.22% interest in the stations, then using KFSD-TV-AM call letters in a deal with Fox, Wells & Rogers involving \$1,502,900 (1957 Vol. 13:30, 33). Fox, Wells & Rogers retained control of stations by means of a stock pooling agreement with minority owners who controlled 19.63% (Fox, Wells stock then consisting of but 34.15%). Previously Fox, Wells & Co. acquired control of TV & radio from Tom Sharp, Charles B. Salik and TBC Television (about 40 stockholders) in \$3,200,000 transaction (1954 Vol. 10:31, 32, 34, 38, 42). TBC, headed by Leon N. Papernow, acquired its 1/3 interest from Sharp and associates for about \$350,000 as part of a deal paving way for grant (1953 Vol. 9:46).

KNSD, San Diego (Ch. 39)—For ownership reorganization, see WJBK-TV, Detroit, MI (1993 Vol. 33:8, 10, 19). For purchase as KCST-TV by Gillett Communications Inc. from Storer, see WSBK-TV, Boston, MA. Included in proposed sale to Lorimar-Telepictures which was never consummated, see WSBK-TV Boston, MA. KKR Assoc. acquired Storer Communications in leveraged buyout valued at \$1.98 billion. Sale included WAGA-TV, Atlanta, GA; WJBK-TV, Detroit, MI; WJW-TV, Cleveland, OH; WITI-TV, Milwaukee, WI; WSBK-TV, Boston, MA & WTVG, Toledo, OH. FCC approval required divestiture of WTVG because of overlap (1985 Vol. 25:12-17, 19, 29, 31, 47-49). Sold to Storer Bcstg. for \$8,369,193.67 plus cost of improvements after obtaining ABC affiliation (1973-74 Vol. 13:12, 13; 14:39). Previously sold as KAAR to Bass Brothers Enterprises for \$1,108,000 by San Diego Telecasters Inc. (Lawrence Shushan, Paul Corriere, Sample-Brown Enterprises and Town & Country Development).

KTTY, San Diego (Ch. 69)—Tribune Broadcasting Co. is buying station from San Diego Television, Debtor-in-Possession for \$70,500,000 (1995 Vol. 35:36).

KUSI-TV, San Diego (Ch. 51)—Michael D. McKinnon, 36% owner, purchased remaining shares from University TV for \$17,000,000 (1990 Vol. 30:8).

KBHK-TV, San Francisco (Ch. 44)—Sold by Field Communications to United Television for \$23,000,000 (1982 Vol. 22:45, 47). Sold by Kaiser Bcstg. Corp. to Field Communications Corp. for \$42,625,000. Sale included WFLD-TV, Chicago; WLVI-TV, Cambridge, MA; WKBD-TV, Detroit & WKBS-TV, Philadelphia, PA-Burlington, NJ (1977).

KDTV, San Francisco (Ch. 60)—For sale to Perenchio TV & earlier sale to Hallmark Cards Inc., see KWEX-TV, San Antonio, TX (1992). Station sold by Bahia de San Francisco Television Co. to Hallmark Cards Inc. for approx. \$23,000,000 (1987).

KGO-TV, San Francisco (Ch. 7)—See WABC-TV, New York, NY.

KOFY-TV, San Francisco (Ch. 20)—Sold to Pacific FM Inc. (James J. Gabbert) by Leon A. Crosby for \$9,850,000 (1978-80 Vol. 19:34; 20:10). Off-air station sold to Leon A. Crosby by U. S. Communications for assumption of \$11,058.19 in notes outstanding (Vol. 12:6). Previously, 80% purchased by U. S. Communications from D. H. Overmyer Communications Corp. For details, see WPHL-TV, Philadelphia. Sold as KBAY-TV to D. H. Overmyer Communications Co. by Sherrill C. Corwin, with Corwin retaining 20%. Overmyer paid \$40,000 for its interest & was to loan \$320,000; Corwin was to pay \$10,000 for 20% & advance \$80,000 (1965).

KPIX-TV, San Francisco (Ch. 5)—Acquired by Westinghouse in exchange-of-stock deal approved by FCC July 2, 1954, stock valued at \$6,000,000 when deal was closed Feb. 15, 1954, valued at \$7,787,280 on date of FCC approval. Sellers and considerations: Associated Broadcasters Inc., 100% owned by Wesley I. Dumm, for 81,755 shares of Westinghouse common; Phillip G. Lasky, gen. mgr., 11,845 shares plus \$209,994 cash; R. C. D. Bell, 8,461 shares plus \$149,980 cash; Franklin Dumm, 2,538 shares plus \$45,010 cash; George Hughes, 1,692 shares plus \$30,006 cash (1954 Vol. 10:3, 4, 13, 15, 19, 27).

KQEC, San Francisco (Ch. 32 ETV)—Transferred as KNEW-TV to Bay Area TV Assn. by Metromedia as a gift (1970 Vol. 10:20, 37). Previously sold as KSAN-TV to Metromedia Inc. by S. H. Patterson for \$1,210,000 (1967-68 Vol. 8:13). Station lost license renewal challenge in 1991 (Vol. 31:36, 38, 40).

KRON-TV, San Francisco (Ch. 4)—Proposed trade to Gannett Co. Inc. for KOCO-TV, Oklahoma City, OK plus \$100,000,000 (1982 Vol. 22:39, 40) by Chronicle Bcstg. Co. Trade was later called off.

KIGU-TV, San Jose (Ch. 36)—Ralph C. Wilson sold to William R. Hirshey, James H. Evers, William Beeman & John DuBois for \$30 million & \$4 million covenant not to compete but in assignment of license which followed, Ralph C. Wilson Industries bought back Hirshey estate's share and retained 75% of station (1990). Sold as KGSC-TV by Continental Urban TV Corp. (Vincent B. Welch, et al.) to Ralph C. Wilson Industries for \$14,000,000 (1979 Vol. 19:39).

KLVX-TV, San Jose (Ch. 65)—Paxson Communications purchased station from Friendly Bible Church Inc. for \$5,000,000 (1995 Vol. 35:1).

KNTV, San Jose (Ch. 11)—Purchased from Landmark Communications by Granite Bcstg. Corp. (W. Don Comwell & Stuart J. Beck) for \$59,000,000 (1989). Sold by Gill Industries to Landmark Communications Inc. for \$25,725,000 less amount of liabilities assumed by buyer (1978 Vol. 18:3).

KSTS, San Jose (Ch. 48)—Sold by National Group TV Inc. to Telemundo Group for approximately \$9,500,000 plus a non-complete covenant (1987 Vol. 27:26, 34).

KSBY, San Luis Obispo (Ch. 6)—EP Communications proposes sale to SJL Communications L.P. (George D. Lilly, et al.) for \$17,000,000 (1995). Sold with

KSBBW(TV), Salinas-Monterey to EP Communications Inc. (Elisabeth Murdoch & Elkin Pianim) for \$35,000,000 (1994). For Reliance sale & subsequent sale to Gillett Group Inc., see KSBBW, Salinas-Monterey, CA. Sold with KSBBW-TV, Salinas-Monterey to John Blair & Co. for \$18,643,540 (1978-79 Vol. 18:3). Previously purchased as KVEC-TV by Central California Communications Corp. (formerly Salinas Valley Bcstg. Corp.), operator of KSBBW-TV-AM, Salinas-Monterey, for \$50,000 plus payment of \$77,450 advanced to TV by co-owners John C. Cohan and Jerome Kantro, also stockholders in KSBBW-TV-AM (1957 Vol. 13:22, 29). At same time, Cohan acquired 100% control of KVEC(AM) by buying 50% held by Kantro for \$50,000. Cohan & Kantro owned properties one year, having purchased KVEC-TV-AM for \$450,000 from Christina M. Jacobson, 2/3 owner, and Leslie H. Hacker, 1/3 (1956 Vol. 12:20, 24).

KADE, San Luis Obispo (Ch. 33)—Raul & Consuelo Palazuelos purchased station from Community Media Corp. for \$850,000 (1994). Previous transfers from Community Media Corp. (Alene R. Whitten, et al.) to HBC Holdings Inc. (John Huddy, principal) for \$825,000 & later to Rikis Bcstg. Corp. for \$425,000 were granted, but never consummated (1993). Station left air 1994.

KTBN-TV, Santa Ana (Ch. 40)—Sold as KLXA-TV, Fontana to Trinity Bcstg. Network Inc. by Angel Lerma Maier for \$699,000 (1974).

KEYT-TV, Santa Barbara (Ch. 3)—Shamrock Bcstg. sold station to Smith Bcstg. (Robert N. Smith, principal) for \$30,000,000 (1987 Vol. 27:8). Sold to Shamrock Bcstg. by Key Television (William F. Luton & family) for \$9,200,000 (1984). Optioned for \$1,640,000 to Key TV Inc., headed by Richard C. D. Bell, ex-KPIX, San Francisco, with 16 2/3%; William P. Luton, 41 2/3%; Robert H. Dunlap, 41 2/3%. Selling group included Harry C. Butcher, Colin M. Selph, Arthur P. Marquette, C. H. Jackson, Ronald Coleman, et al. (1956-57 Vol. 12:52; 13:9, 13).

KCOY-TV Santa Maria (Ch. 12)—Stauffer Communications was sold to Morris Communications for approximately \$275,000,000. Sale included TV stations KTVS, Sterling, CO; WIBW-TV, Topeka, KS; KMZ, Columbia, MO; KSTF, Scottsbluff, NE; KGWC-TV, Casper, KGWN-TV, Cheyenne, KGWL-TV, Lander-Riverton, KGWR-TV, Rock Springs, WY; radio stations WIBW-AM-FM, Topeka, KS; KGNC-AM-FM, Amarillo, TX; newspapers & all other Stauffer holdings (1994-95 Vol. 34:32). This station was sold to Stauffer Communications Inc. by Helen Pedotti, et al., for \$7 million (1980 Vol. 20:5). 50% transferred from Dale G. Moore to Helen L. Pedotti, Mill Acquistapace & Burns Rick for \$33,215 (1971).

KFTY, Santa Rosa (Ch. 50)—Sonoma Bcstg. sold to KFTY Bcstg. Inc. (Gary B. Heck, et al.) for \$500,000 (1990).

KOVR, Stockton-Sacramento (Ch. 13)—For sale to Better Communications Inc. see WLOS, Asheville, NC (1994 Vol. 34:20, 36). Anchor Media Corp. (now Continental Bcstg. Ltd.) acquired station from Edwin Pfeiffer, Narragansett First Fund, et al., for \$162,000,000 plus non-complete covenant (1988 Vol. 28:45). Note: Anchor won \$19,000,000 in suit against Narragansett for alleged fraud in sale (1991 Vol. 31:18). Sold

to Monarch Capital Corp. by Seaward Acquisition for \$121,800,000 including KHHT(AM) & KSJD(FM), San Jose, CA (1986). Sold by Rockefeller Group Inc. to Seaward Acquisition Corp. conditional on subsequent sale for \$617,500,000 including KSAT-TV, San Antonio, TX; WCPX-TV, Orlando, FL; WCMH-TV, Columbus, OH; WXIN(TV), Indianapolis, IN; WATL(TV), Atlanta, GA; WTOP Washington, DC; WIOQ-FM Philadelphia, PA; KIQQ-FM Los Angeles, CA & WTKS-FM Bethesda, MD (1986 Vol. 26:6, 11, 12). For sale with other Outlet Co. properties to Rockefeller Center Inc. & subsequent sale to Wesray Capital Corp., et al., see WJAR, Providence, RI. Sold to the Outlet Co. by McClatchy Newspapers for \$65,000,000 (1979 Vol. 19:28). Sold to McClatchy Newspapers for \$7,650,000 by Metropolitan Bcstg. Co. (1963-64 Vol. 3:40, 4:31). 96% acquired from Gannett Co. by Metropolitan Bcstg. Co. for \$1,391,000 and assumption of \$1,466,879 owed Gannett (1959-60 Vol. 15:47, 48; 16:1). Gannett acquired stock from H. Leslie Hoffman group for \$1,000,000 plus obligations of \$2,000,000 (1957-58 Vol. 13:47; 14:2).

KQCA-TV, Stockton-Sacramento (Ch. 58)—Channel 58 Inc. (Wing Fat & Barbara Scurlfield) bought KSCH-TV for \$1,000,000 (1994). Previously sold by SFN Cos. Inc. with WJBF(TV), Augusta & WTVM(TV), Columbus, GA; WAPA-TV, San Juan, PR and LPTVs to Commaq Inc. (later Pegasus Bcstg.) for \$155,000,000 (1986 Vol. 26:41). General Electric Capital Corp. assumed control of Pegasus in 1990.

KPST-TV, Vallejo (Ch. 66)—Proposed purchase by Silver King Bcstg. & Whitehead Communications Inc. from Pan Pacific Television Inc. for \$7,500,000 was dismissed (1989).

KSTV-TV, Ventura (Ch. 57)—Walter F. Ulloa & Alexandra Seros (50% owners) gained controlling interest in Costa de Oro Television Inc. for \$891,240 (1994).

KMPH, Visalia (Ch. 26)—Sold by Pappas TV Inc. to Pappas Telecasting Inc. (Harry J. Pappas) for \$3,105,550 plus assumption of liabilities (1978).

Colorado

KKTV, Colorado Springs (Ch. 11)—Sold by Capitol of Colorado Corp. to Ackerley Inc. for \$15,500,000 (1982-83). Previously sold by Willard Jarvey to Capitol Bcstg. Co. Inc. (WJTV, Jackson, MS) for \$2.1 million (1969 Vol. 9:23). Sold with radios KGHF, Pueblo and KFMH(FM), Colorado Springs to Communication Systems Inc. (Willard W. Garvey) for \$885,000 by James D. & Betty Z. Russell and Gifford Phillips (1963 Vol. 3:31).

KRDO-TV, Colorado Springs (Ch. 13)—Harry Hoth Jr. acquired Hoth Sr.'s interests in return for assumption of \$19,000 in notes. William J. Gregory's interests were turned over to his estate. Previously, Gregory purchased 50.37% from Joseph Rohrer for \$24,000. Then, Gregory, 39.21%; Hoth Sr., 27.16%; Hoth Jr., 22.93%; Prislila Gltz, 6.13% (1962).

KXRM-TV, Colorado Springs (Ch. 21)—Station sold to group of investors (Bernard C. Ziegler, et al.) for approx. \$1,582,000

(1987). Light Communications Inc. & Lloyd Communications Group Inc. sold to KXRM Ltd. Partnership (Kim Carlson & Larry Douglas) for \$3,690,000. The sale was rescinded (1986).

■ **KCNC-TV, Denver (Ch. 4)**—NBC exchanged this station for WTJV (Ch. 4), Miami, FL and other considerations with Station Partners (Group W—Westinghouse Bcstg. & CBS Inc.) for WCAU-TV, Philadelphia, PA & license for WCIX (Ch. 6), Miami, FL (1994-95 Vol. 34:38, 52; 35:35). Sold as KOA-TV with KOA-AM-FM to General Electric Bcstg. Co. for \$10 million in GE stock (1968 Vol. 8:24). Previously, 52.5% sold by Bob Hope, James Saphier, Martin Gang, Violet Gang Raum & Norman R. Tyre to Metropolitan Television Co. for \$6,318,600. Sale included KOA(AM) and KOAA-TV, Pueblo, CO (1964 Vol. 4:37, 46).

■ **KDVR, Denver (Ch. 31)**—Fox TV Stations bought KDVR and satellite KFCT, Fort Collins, CO from Renaissance Communications for \$70 million (1994-95 Vol. 34:47; 35:3; 28). In same deal, Renaissance agreed to buy KDAF, Dallas, TX from Fox TV. For sale by Chase Communications to Renaissance Communications, see WTIC-TV, Hartford, CT (1992-93 Vol. 32:38; 33:6). BMA Corp. sold station to Chase Communications for \$12,000,000 (1989-1990 Vol. 29:13).

■ **KMGH-TV Denver (Ch. 7)**—Sold as KLZ-TV by Time-Life Broadcast to McGraw-Hill Inc. in a package deal. For details, see WRTV, Indianapolis, IN. Previously purchased with KLZ(AM) by Time Inc. from Aladdin Radio & TV Inc. (Harry E. Huffman, Hugh B. Terry, J. Elroy McCaw, Theodore R. Gamble, Frank H. Ricketson Jr., et al.) for total of \$3,533,760 (1954 Vol. 10:11, 15, 18, 26).

■ **KTVD, Denver (Ch. 20)**—Channel 20 TV Co. (Fred Eychaner) acquired station from Twenver Broadcast Inc. (N. Richard Miller) by retiring approx. \$7,000,000 in debt (1994).

■ **KUBD, Denver (Ch. 59)**—David M. Drucker & Charles Ergen sold station to the Christian Network Inc. for \$6,320,000 and a 3-year \$130,000 non-compete covenant.

■ **KUSA-TV, Denver (Ch. 9)**—For merger of Combined Communications with Gannett Co., see KPNX, Phoenix, AZ. For sale to Combined by Mullins Bcstg., see KARK-TV, Little Rock, AR. Purchased by partners John C. Mullins and Frank Len from group of local businessmen for \$900,000 and assumption of some \$100,000 in obligations (1955 Vol. 11:7, 13). Later in same year Len sold his 50% interest to William Zeckendorf (1955-56 Vol. 11:49; 12:13). Sale of Webb & Knapp's (Zeckendorf) 50% interest to licensee of KBTV for \$2,400,000 followed (1961 Vol. 17:33).

■ **KWGN-TV, Denver (Ch. 2)**—Sold as KCTO to WGN Inc. for \$3,500,000 by J. Elroy McCaw (1965-66 Vol. 5:36; 6:10). Previously purchased as KFEL-TV from Gene O'Fallon for approximately \$400,000 plus assumption of some \$300,000 in liabilities by J. Elroy McCaw, operator of KTVV, Tacoma, WA, and then 25% owner of KONA, Honolulu (1955 Vol. 11:25, 28, 31). Call letters were changed from KFEL-TV to KTVR and later to KCTO. Subsequently, Founders Corp. (Tele-Trip Inc. subsidiary) exercised option to acquire 50% of KTVR from McCaw by assuming half of purchase price & liabilities.

Founders also operated radios KPOA, Honolulu and WTAC, Flint (1955 Vol. 11:39, 47). Note: In 1959 McCaw's Gotham Corp. purchased Founders Corp. 50% of KTVR for \$160,000 and became 100% owner. McCaw also traded KONA holdings (1959 Vol. 15:13).

■ **KREZ-TV, Durango (Ch. 6)**—Lee Enterprises Inc. bought station from W. Russell Withers Jr. for \$1,750,000 including a \$500,000 non-compete covenant (1995). Sold as KJFL-TV to KREX-TV, Grand Junction, CO for \$2,000 by Floyd & Lieselotte Jeter. Sale approved Aug. 12, 1964 by FCC. For sales with KREX-TV, Grand Junction, see listing for that station.

■ **KFCT, Fort Collins (Ch. 22)**—For sale to Fox TV Stations, see KDVR, Denver (1995).

■ **KREG-TV, Glenwood Springs (Ch. 3)**—Western Slope Communications Ltd. sold station as KCWS to W. Russell Withers Jr. for \$325,000 (1987). Station had been off the air since 1986. Sale to Royal Publishing Co. of Palm Beach Inc. from Western Slope Communications Ltd. for \$888,196 & assumption of \$2,215,000 debt was approved but not consummated (1985).

■ **KREX-TV, Grand Junction (Ch. 5)**—W. Russell Withers Jr. bought station with KREY-TV, Montrose & KREZ-TV, Durango for \$7,325,000 (1985). Sold with KREY-TV, Montrose & KREZ-TV, Durango to E & W Bcstg. Corp. (which owned 27.868%) for \$3,858,950 by Carl Q. Anderson, et al. (1984). XYZ TV Inc. transferred control from Forestville Realty Corp., John W. English & Ollie English to Rex G. Howell (51%) & Carl Q. Anderson (7%) for \$10,219. Sale included KREZ-TV, Durango & KREY-TV, Montrose. Previously sold by Western Slope Bcstg. Co. with KREX-AM-FM and satellites KREY-TV, Montrose (51%) & KREZ-TV, Durango (100%) to XYZ TV Inc. for \$2,092,000 plus \$50,000 annually for 10 years to Rex Howell. Western Slope stockholders received 19% of XYZ TV stock (1966 Vol. 6:19, 39).

■ **KREY-TV, Montrose (Ch. 10)**—See KREX-TV, Grand Junction.

■ **KOAA-TV, Pueblo (Ch. 5)**—Sold to Sangre de Cristo Communications Inc. (wholly-owned by Evening Post Publishing Co.) by Sangre de Cristo Bcstg. Corp. for \$4,500,000 (1976). Transfer of control of Sangre de Cristo Bcstg. from William H. White Jr. & Mahlon T. White as a family group to Mahlon T. & Helen White as a family group for \$173,465 approved 1970. Sold to Sangre de Cristo Bcstg. for \$1,500,000 (1968 Vol. 8:24). Previously sold as KCSJ-TV-AM to owners of KOA-TV, Denver, for \$1,250,000 by Star Bcstg. (subsidiary of Bankers Life & Casualty), with KOA-TV to dispose of the radio station later (1961-62 Vol. 17:35; 1:14). Bankers Life & Casualty Co., Chicago, acquired stations from owners Douglas D. Kahle (67%) and Robert L. Clinton Jr. (33%) by assuming \$823,000 in obligations (1954 Vol. 10:35, 40). Note: Also see sale of KCNC-TV, Denver.

■ **KSBS-TV, Steamboat Springs (Ch. 26)**—In sale approved by FCC June 1, 1995, Green TV Corp. (David M. Drucker) bought station from F & I TV Inc. (F. Shaffer III) for \$200,000. Sold by Steamboat Bcstg. System Inc. to American Bcstg. Systems Inc. (Frederick I. Shaffer III) for \$350,000 of ABS stock & assumption of debt (1992).

■ **KTVS, Sterling (Ch. 3)**—See KGWN-TV, Cheyenne, WY.

Connecticut

■ **HBWFTT, Bridgeport (Ch. 43)**—Purchase of 23.8%, as WICC-TV, from John A. Hill and 4.8% from 3 others gave Kenneth M. Cooper 66.6% of CP for TV and WICC(AM) & WJZZ(FM); total consideration was \$370,097 (1964 Vol. 4:47; 5:1). Station subsequently left air. Previously sold with WICC to Kenneth M. Cooper and associates for \$1,700,000 by Philip G. Meryman group (1958-59 Vol. 14:51; 15:9).

□ **WHAI-TV, Bridgeport (Ch. 43)**—ValueVision is selling station with WAKG-TV Akron, OH to Paxson Communications Corp. for \$40,000,000 (1995 Vol. 35:35). Sold to ValueVision International Inc. by Bridgeway Communications Corp. for \$3,800,000 (1994 Vol. 34:34).

■ **WFSB, Hartford (Ch. 3)**—Sold as WTIC-TV to Post-Newsweek Stations by Travelers Corp. for \$33,900,000 (1973-74 Vol. 13:5; 14:5).

□ **WHCT-TV, Hartford (Ch. 18)**—Station left air April 9, 1991 (Vol. 31:16). Sale from Astroline Communications Co. L.P. (Michael W. Hoffman, Trustee in bankruptcy) to Two if by Sea Bcstg. (Mike Parker) for \$250,000 has been proposed but not approved (1993-95). Distress sale to Astroline Communications Co. Ltd. partnership for \$3,100,000 & non-compete covenant was granted Dec. 12, 1984 (Vol. 24:40, 51). Distress sale to Interstate Media Inc. (Joseph D. Jones) for \$5,000,000 granted (1983) but not consummated. Distress sale to Television Corp. of Hartford by Faith Center for \$4,000,000 (1980) was conditionally granted by FCC Dec. 22, 1981; grant was set aside April 16, 1982. Given to Faith Center by RKO General (1972). Sold to Hartford Phonevision Co. (wholly-owned by RKO General) for \$900,000 by Edward D. Taddei and associates (1960 Vol. 16:14, 23). Taddei group acquired station for \$250,000 from CBS after it took station off air Nov. 15, 1958 (1958 Vol. 14:45-46, 49). CBS bought station for approximately \$650,000 from RKO General (then operating as General Teleradio), latter having acquired 45% formerly held by Gannett Newspapers' Hartford Times. Former call letters WGH-TV (1955-56 Vol. 11:28, 36, 49; 12:8, 37).

■ **WTIC, Hartford (Ch. 61)**—Chase Communications sold station to Renaissance Communications Corp. along with KDVR(TV), Denver, CO; WATL(TV), Atlanta, GA & WXIN(TV), Indianapolis, IN for \$175,000,000 (1992-93 Vol. 32:38; 33:6).

■ **WVIT, New Britain-Hartford (Ch. 30)**—For sale of Viacom to National Amusements Inc., see WHEG-TV, Rochester, NY. Purchased as WHNB-TV by Viacom Bcstg. Inc. from Plains TV Corp. for \$15,950,000 (1977 Vol. 17:25). Previously sold as WNBC with WKNB(AM) for \$1,044,000 by NBC to Plains TV Corp., owners of WICS, Springfield, IL. WWLP, Springfield, MA held an option for 1/3 as part of this transaction, but dropped it after FCC set this part of the sale for a hearing, stating that there would be an overlap of WWLP & WHNB-TV signals. New owners sold WKNB(AM) for \$225,000 to Sheldon I. Smerling and family (1959 Vol. 15:26, 28, 39). NBC purchased stations, operated as WKNB-TV-AM for \$606,000

cash plus assumption of about \$400,000 in obligations from group headed by adman Julian Cross (1955-56 Vol. 11:2, 9, 19, 22, 26; 12:50).

■ **WTNH-TV, New Haven-Hartford (Ch. 8)**—LIN Television Corp. bought station for \$120,170,000 cash plus stock consideration (1994 Vol. 34:24). Previously sold by Capital Cities Communications Inc. to Cook Inlet Communications for \$170,000,000 (1985 Vol. 25:20, 31). For sale as WHNC-TV to Capital Cities Bcstg., see KFSN-TV, Fresno, CA. Previously purchased with WHNC(AM) by Triangle Publications Inc. for \$5,400,000 from Aldo DeDominicis, Patrick J. Goode family, et al. (1956 Vol. 12:21, 22, 25).

■ **WTWS, New London (Ch. 26)**—Paxson Communications Corp. paid R & R Media \$2,700,000 for station in 1995 (Vol 35:1). Sale to ValueVision International Inc. for \$2,000,000 was granted but never consummated (1993-94 Vol. 33:44, 50). Sold for \$22,670 by C & S Bcstg. Corp. to Richard R. Rangoon (R & R Media) (1987).

■ **WTXX, Waterbury (Ch. 20)**—Sold by Renaissance Communications to Counterpoint Communications Inc. for \$3,600,649 & assumption of debts (1993). Renaissance Communications Corp. (Michael Finkelstein & Warburg, Pincus Capital Co. Ltd.) purchased station from Channel 20 Enterprises for \$17,000,000 (1989 Vol. 29:20). Channel 20 Enterprises proposed that Michael Finkelstein buy out ltd. partners for \$23,600,000 but the sale was never consummated (1986). Sold as WATR-TV by Thomas TV Inc. to Channel 20 Enterprises Ltd. Partnership (Michael Finkelstein & associates) for \$3,188,462 & \$670,000 covenant not to compete (1981 Vol. 21:18, 20).

Delaware

■ **WTGI-TV, Wilmington (Ch. 61)**—Paxson Communications purchased station from Delaware Valley Broadcasters for \$10,200,000 in deal approved by FCC Jan. 20, 1995. Sale by Delaware Valley Broadcasters to National Minority TV Inc. (Paul F. Crouch, et al.) for \$4,000,000 was dismissed by FCC (1991). Previous sale to Roland E. Goode for \$2,907,000 was dismissed by the FCC, July 19, 1991.

■ **WVUE, Wilmington (Ch. 12)**—Sold as WPFH with WIBG(AM) by Paul F. Harron group to Storer Broadcasting Co. for approximately \$5,626,312 plus assumption of \$1,000,000 in obligations (1956-57 Vol. 12:51; 13:9, 13). Harron purchased station, then operating as WDEL-TV, from Stelman brothers for \$3,720,500 (1955 Vol. 11:4, 13). Note: Storer took WVUE off air Sept. 13, 1958 and turned in license Dec. 18, 1958, in order to acquire WITI-TV, Milwaukee (1958 Vol. 14:34, 35, 37, 42, 44, 51). Channel 12, Wilmington, now is used by educational WHYY-TV.

District of Columbia

■ **WBDC, Washington (Ch. 50)**—Secured creditors Barbara A. & John B. Foster, operating as JASAS Corp., acquired station as WFTY from Noland Hill along with WUNI-TV, Worcester, MA (1993). Theodore Ledbetter Jr. sold 75% as WCOR to STVGW for \$4,016,658 which sold station to Independent American Bcstrs. of Washington, DC Inc. for \$7,200,000 (1984-85).

Sales & Transfers—District of Columbia

- WDCA, Washington (Ch. 20)**—For takeover by Viacom Inc. of Paramount Communications Inc. and unsuccessful bid by QVC Network see WKBD, Detroit, MI (1993-94 Vol. 33:39; 34:8, 11). Paramount Pictures bought control of TVX Broadcast Group for \$110 million plus TVX debt obligations to Salomon Brothers. Sale included WNOL-TV, New Orleans, LA; WLFL-TV, Raleigh-Durham, NC; WTXF, Philadelphia, PA; KTXA, Fort Worth, TX; KTXH, Houston & KRRT, Kerrville, TX (1989 Vol. 29:38). For sale to TVX Broadcast Group, see WCIX, Miami, FL. Sold to Taft Bcstg. Co. for \$13,500,000 (1978-79 Vol. 18:18; 19:30, 33, 34, 35, 36). Previously sold by Milt Grant to Superior Tube Co. for \$4,860,000 (1968 Vol. 8:50; 9:19).
- WJLA-TV, Washington (Ch. 7)**—As WMAL-TV, de facto control transferred with WMAL-AM-FM from Washington Star Communications Inc. to Joe Albritton for \$25,000,000. Sale included WLVA-TV-AM (WSET-TV), Lynchburg, VA & WCIV-TV, Charleston, SC (1975 Vol. 15:30, 31, 32).
- WUSA, Washington (Ch. 9)**—Sold as WQVM-TV when Gannett Co. bought Evening News Assn. for approx. \$717,000,000. Sale included Detroit News; WALA-TV, Mobile, AL; KOLD-TV, Tucson, AZ; KTVY, Oklahoma City, OK; KVUE-TV, Austin, TX; WWJ & WJOL(FM), Detroit, MI. WALA-TV, KOLD-TV & KTVY were then sold to Knight-Ridder Bcstg. (1985-86 Vol. 25:30-35, 51; 26:3). As WTOP-TV was exchanged by Post-Newsweek Stations for Evening News Assn.'s WWJ-TV (now WDIV), Detroit (1977-78 Vol. 17:50; 18:21). Purchased 55% by Washington Post, operator of WTOP(AM), and 45% by CBS for \$1,400,000 from R. H. Macy interests in 1950; call letters were then WOIC (1950 Vol. 6:25). CBS sold its holdings in 1954 to Washington Post for sum in excess of \$3,000,000 (1954 Vol. 10:35, 42).
- WRC-TV, Washington (Ch. 4)**—See WNBC, New York, NY.
- WTTG, Washington (Ch. 5)**—See WNYW, New York, NY.
- ### Florida
- WFTX, Cape Coral (Ch. 36)**—Sold by Florida Family Bcstg. Ltd. & Family Group Ltd. to Wabash Valley Bcstg. for \$16 million (1986 Vol. 26:38).
- WESH, Daytona Beach (Ch. 2)**—For sale to Pulitzer Bcstg. Co. see KCCT-TV, Des Moines, IA (1993 Vol. 33:8, 14, 23, 32, 37). Cowles Bcstg. (WESH-TV & KCCT-TV, Des Moines, IA) merged with H & C Communications Inc. for \$46 per share, valued at \$182.5 million (1984 Vol. 24:26, 35). Sold to Cowles Florida Bcstg. Inc. by John H. Perry Jr. and associates for \$1,000,000 and 228,500 shares of Cowles Communications Inc. stock (1965 Vol. 5:47). Perry acquired control through stock purchase from brother Farwell W. Perry (1961).
- WSCV, Fort Lauderdale (Ch. 51)**—For sale to Reliance Group, see KSBW, Salinas-Monterey, CA. Sold to Blair Bcstg. by Oak Communications Inc. for \$17,750,000 (1984 Vol. 24:33). Sold as WKID to Oak Industries Inc. by William F. Johns, Alvin Koenig, et al., for \$4,150,000 (1979-80). Sold to Johns-Koenig Assoc. Inc. by Channel 51 Inc., Debtor-in-Possession for \$1,000,000 (1976).
- WBBH-TV, Fort Myers (Ch. 20)**—Sold by William N. Dakos to Waterman Bcstg. Corp. of Texas for \$7,736,490 (1979).
- WTVI, Fort Pierce (Ch. 19)**—Sold for \$175,000 to owners of KFEQ-TV (KQTV), St. Joseph, MO by Gene Dyer after station went off the air Feb. 16, 1961 (1961 Vol. 17:22).
- WTVX, Fort Pierce-Vero Beach (Ch. 34)**—Sale to Whitehead Media by Krypton Bcstg. for \$17.17 million was approved by bankruptcy court and FCC (1994-95 Vol. 34:31, 42). Sold by WTVW Inc. (Frank K. Spain, et al.) to Krypton Bcstg. for \$8,000,000 (1991). Sold to Frank K. Spain, et al., by Indian River TV Inc. for \$120,000 subject to adjustment (1979).
- WFGX, Fort Walton Beach (Ch. 35)**—In exchange for jewelry store, Television Fit For Life Inc. (Carl Scarfata Jr.) was assigned license by Bowers Network Inc. Value of jewelry business was set at \$250,000, with \$66,667 of that figure allocated to a five year covenant not to compete (1994). Sold by Family Group Ltd. to Bowers Network Inc. for \$210,000 & non-compete covenant (1992). 1990 sale to Heritage Media Corp. for \$810,000 was never approved (Vol. 30:16, 25). Lloyd Communications sold its 50% interest to Family Group Ltd. for \$225,000 (1987).
- WPAN, Fort Walton Beach (Ch. 53)**—John Franklin Ministries purchased station for \$10,000 from Fort Walton Beach Bcstg. Corp. (1988). Station left air May 1984, returned to air November 1993.
- WCJB, Gainesville (Ch. 20)**—Sold to Diversified Communications Inc. by Minshall Bcstg. Co. Inc. for \$1,870,000 subject to adjustment (1976).
- WYHS-TV, Hollywood (Ch. 69)**—Silver King Bcstg. acquired control from Thomas J. Coates, et al., for \$950,000 (1988).
- WAWS-TV, Jacksonville (Ch. 30)**—Malrite Communications sold to Clear Channel Communications (L. Lowry Mays, et al.) for \$8,100,000 (1989 Vol. 29:29, 28).
- WJKS, Jacksonville (Ch. 17)**—Sold to Media General by Ziff-Davis Bcstg. Co. for \$18,000,000 (1981-82 Vol. 21:48; 22:8, 30). For previous sale, see WTOV-TV, Steubenville, OH.
- WJXT, Jacksonville (Ch. 4)**—Purchased as WMBR-TV with WMBR(AM) by Washington Post Co., then 55% owner of WTOP-TV-AM, Washington, for \$2,470,000 from Edward L. Norton, Frank King and Glenn Marshall Jr. (1952-53 Vol. 8:51; 9:1, 3).
- WNFT, Jacksonville (Ch. 47)**—Sold by bankrupt Krypton Bcstg. to RDS Bcstg. for \$10,000,000 (1994-95 Vol. 34:42; 35:40). Sold by North Florida 47 Inc. to Krypton Bcstg. for \$3,300,000 (1990).
- WTLV, Jacksonville (Ch. 12)**—For Gannett Co. purchase of station from Harte-Hanks Communications, see WFMY-TV, Greensboro-High Point, NC. Harte-Hanks Newspapers Inc. acquired control of TV 12 of Jacksonville Inc. for \$11,041,217 (1974-75 Vol. 14:34; 15:7).
- WTMV, Lakeland (Ch. 32)**—Dan L. & Betty Jo Johnson, et al., gained controlling interest of Public Interest Corp. for \$633,000 (1988). Sale for \$50,000 from Lakeland Telecasters Inc. to Public Interest Corp. granted but not consummated (1987). Public Interest Corp. previously sought to buy Lakeland Telecasters Inc.'s 17% interest for \$1,000,000 & become 100% owners, but sale was never consummated (1986).
- WACX, Leesburg (Ch. 55)**—H. James Sharp sold his 50.1% of WYWE to Associated Christian TV System Inc. for \$1,450,000 plus assumption of \$100,000 debt (1983).
- WBSF, Melbourne (Ch. 43)**—Blackstar Communications Inc. (John E. Oxendine, et al.) acquired license of WMOD for \$5,000,000 plus a non-compete covenant (1988 Vol. 27:49). Southern Bcstg. Corp. sold station to Asbury Park Press Inc. for \$6,800,000 & 20% interest in assignee (1985).
- WIRB, Melbourne (Ch. 56)**—The Christian Network Inc. bought station from Treasure Coast Communications (formerly WMVP Inc.) for \$3,800,000 (1995). George E. Mills Jr., trustee, sold station as WAYK to WMVP Inc. (Robert J. Rich) for \$100,000 (1992).
- WBFS-TV, Miami (Ch. 33)**—Paramount Stations Group (Viacom) bought station from Combined Communications Group (1994-95 Vol. 33:21; 34:43; 35:20).
- WCTD, Miami (Ch. 35)**—Sold as WDLPTV to Christian Network Inc. (Lowell Paxson, chmn.) for \$4,400,000 including a non-compete covenant (1994).
- WDZL, Miami (Ch. 39)**—Sold to Renaissance Communications Corp. for \$29,500,000 (1988). Sold to Odyssey TV Inc. by 39 Bcstg. Ltd. for \$11,962,500 (1984 Vol. 24:2).
- WFOR-TV, Miami (Ch. 4)**—For 1995 \$5.4 billion purchase of CBS by Westinghouse, see WCBS-TV, New York, NY. In deal with KUTV, Salt Lake City, UT; KCNC-TV, Denver, CO; WCAU-TV, Philadelphia, PA & other considerations, CBS & NBC traded Miami stations. CBS acquired WTVJ, Ch. 4 and changed call letters to WFOR-TV (1994-95 Vol. 34:48, 52; 35:34). Wometco Broadcast Acquisition Corp. (KKR) sold station as a CBS affiliate to General Electric (NBC) for \$270,000,000 (1987 Vol. 26:43; 27:3, 11, 14, 18, 22, 37, 38). Wometco Enterprises Inc. was sold to a group of investors headed by Jerome Kohlberg Jr., Henry R. Kravis, George R. Roberts & Robert I. McDonnell for more than \$1 billion, including assumption of debt (1983-84 Vol. 23:39, 52). Sale included WZZM-TV, Grand Rapids, MI; WWHY, New York-Newark (now WHSE); WLOS, Asheville, NC; WSNL-TV, Smithtown, NY (now WHSI); KVOS-TV, Bellingham, WA; more than 80% of Wometco Cable TV.
- WHFT, Miami (Ch. 45)**—Sold to Trinity Bcstg. by Lester Sumrall Evangelistic Assn. for \$10,000,000 (1980). Sold as WFCB-TV to Lester Sumrall Evangelistic Assn. Inc. by Florida Christian Bcstg. Inc. for \$900,000 (1976 Vol. 16:26).
- WLTV, Miami (Ch. 23)**—For sale to Perenchio TV & earlier sale to Hallmark Cards Inc., see KWEX-TV San Antonio, TX. Sold as WAJA-TV to Spanish International Communications Corp. for \$1,440,000 (1971) by Coastal Bcstg. System Inc. CP for WGBS-TV sold to Coastal Bcstg. System by Storer Bcstg. for \$250,000 (1967). Acquired by Storer Broadcasting Co. through purchase of CP for WMIN-TV, Miami (Ch. 27) for \$35,409 expenses from E. D. Rivers Sr. and purchase of facilities of WFTL-TV, Fort Lauderdale (Ch. 23) for \$300,000 from Fort Lauderdale Daily News. Shift of Ch. 27 to Ch. 23 approved by FCC Dec. 16, 1954 (1954 Vol. 10:47, 57). WGBS-TV sold studio facilities, and & tower to WPST-TV for \$500,000 and left air April 13, 1957 (1957 Vol. 13:14, 15). Resumed operation as WAJA-TV Nov. 11, 1967.
- WPLG, Miami (Ch. 10)**—Sold as WLBW-TV to Post-Newsweek Stations for \$18,400,000 by L. B. Wilson Inc. Sale included WCKY(AM), Cincinnati (1969 Vol. 9:10).
- WTVJ, Miami (Ch. 6)**—NBC & CBS swapped Miami stations, with NBC changing Ch. 6 calls from WCIX to WTVJ. Deal also involved KUTV, Salt Lake City, UT; KCNC-TV, Denver, CO; WCAU-TV Philadelphia, PA & other considerations (1994-95 Vol. 34:48, 52; 35:34). CBS Inc. purchased station from TVX Broadcast Group as an independent for \$59,000,000 (1988 Vol. 28:33, 45). Taft Bcstg. sold its independent stations to TVX Broadcast Group for \$240,000,000 including WTXF, Philadelphia, PA; WDCATV, Washington, DC; KTXA-TV, Dallas-Fort Worth, TX & KTXH-TV, Houston, TX (1986-87 Vol. 27:9, 14, 15). Sold to Taft Bcstg. by Coral TV Corp. (General Cinema) for \$61,000,000 plus WGR-TV (now WGRZ-TV), Buffalo, NY (1983).
- WEVU, Naples-Fort Myers (Ch. 26)**—FCVS Communications sold to Ellis Communications with WACH-TV, Columbia, SC & WKCH-TV (now WTNZ), Knoxville, TN for \$40,000,000 (1993 Vol. 33:35). Sold by Caloosa Television Corp. (Home News Publishing Co.) to FCVS Communications (E. Craig Coates Jr.) for \$4,650,000 (1992). Sold by Gulfshore Television Corp. to Home News Publishing Co. for \$2,770,000 plus \$780,000 consultancy contract (1978).
- WTVK, Naples (Ch. 46)**—Sold as WNPL-TV by bankrupt Southwest Florida Telecommunications Inc. to Second Generation of Florida Ltd. (Thomas J. Embrescia family) for \$4,000,000 (1995).
- WOGX, Ocala (Ch. 51)**—Meredith Corp. bought station from Wabash Valley Bcstg. for approximately \$14,500,000 (1995). Wabash Valley Bcstg. purchased station as WBSP from Big Sun Television for \$7,010,000 & non-compete covenant (1986).
- WCPX-TV, Orlando (Ch. 6)**—Sold by Outlet Co. (Seaward) to First Media Corp. for \$200 million (1986 Vol. 26:12). Included in \$617,500,000 sale by Rockefeller Group to Seaward Acquisition, see KOVR, Stockton-Sacramento, CA (1986). For sale to Wesray Capital Corp. by Rockefeller Group, see WJAR, Providence, RI. Sold as WDBO-TV with WDBO-AM-FM to The Outlet Co. for \$6,100,000 by the trustees for the estate of William S. Cherry Jr. (75%) and 3 minority stockholders (1963 Vol. 3:15, 29). Stations previously sold for \$3,000,000 to firm controlled by William Cherry; selling group was headed by Harold P. Danforth (1957 Vol. 13:14, 19).
- WFTV, Orlando (Ch. 9)**—Sold to Cox Enterprises Inc. by SFN Communications for \$185,000,000 (1985 Vol. 25:23). SFN

Georgia

Companies Inc. was acquired by affiliates of E. M. Warburg, Pincus & Co. Inc. and Hallmark Cards Inc. in a \$425 million leveraged buyout. Sale included WJBF, Augusta, GA; WTVM, Columbus, GA; WAPA-TV, San Juan, PR & three Montana radio stations (1984-85 Vol. 24:26, 35). Sold by Ch. 9 of Orlando to SFN Bcstg. Co. for \$125,000,000 (1984 Vol. 24:9). Joseph L. Brechner boosted holdings when station was using WLOF-TV call from 17% to 41.67% (working control) by acquiring 24.6% from John W. Kluge for \$350,000 (1959-60 Vol. 15:42; 16:1). Note: Station operated under an interim grant to applicants for permanent authorization until settlement agreement was approved by FCC (1981).

WOFL, Orlando (Ch. 35)—Meredith Corp., 40% owner, bought remaining 60% from Lawrence H. Rogers II, et al., for \$16,000,000 (1983). Sold as off-air WSBW-TV to Omega Communications Inc. for \$1,120,000 (1979 Vol. 19:28).

WJHG-TV, Panama City (Ch. 7)—Sold as WJDM for \$340,000 to owners of WALB-TV, Albany, GA by Mel Wheeler (1960 Vol. 16:21, 28). Wheeler, who originally owned 4% with his wife, acquired remaining 96% from J. D. Manly for \$60,000 (1957 Vol. 13:43, 47).

WMBB, Panama City (Ch. 13)—Sold by Buford Television to Spartan Radiocasting Co. for \$7,900,000 plus \$2,500,000 covenant not to compete (1990). Octagon Bcstg. Co. sold station to Buford Group Inc. for \$12,000,000 (1986). Sold as WDTB to Octagon Bcstg. Co. by Panhandle Bcstg. Co. Inc. for \$2,100,000 (1976 Vol. 16:52).

WPGX, Panama City (Ch. 28)—Proposed sale to Timothy S. Brumlik for \$950,000 was dismissed (1990).

WEAR-TV, Pensacola (Ch. 3)—Takeover of Rollins Communications by Heritage Communications Inc. for approx. \$600,000,000 included WEAR-TV; WPTZ, Plattsburgh, NY; KAUT (now KTLC), Oklahoma City, OK; WCHS-TV, Charleston, WV & cable systems (1986-87 Vol. 26:20). Purchased for \$1,400,000 by Rollins Telecasting Inc. from Charles W. Smith, Mel Wheeler and associates (1959 Vol. 15:14, 19).

WJTC, Pensacola (Ch. 44)—Sold to Mercury Bcstg. Co. Inc. (Van H. Archer III) by Channel 44 Ltd. for \$1,800,000 & \$450,000 non-compete covenant (1992 Vol. 32:24). Sold to Channel 44 Ltd. (Henry D. Vara Jr., principal) by Camex TV Inc. for \$1,000,000 plus non-compete covenant (1988).

WSUN-TV, St. Petersburg (Ch. 38)—Sold with WSUN(AM) to H. Y. Levinson by City of St. Petersburg for \$1,130,000 (1965-66 Vol. 5:42). License cancelled May 1974.

WWSB, Sarasota (Ch. 40)—Sold as WXLTV by Sarasota-Bradenton Florida TV Co. to Southern Broadcast Assoc. Joint Venture for \$40,500,000 including non-compete covenant (1985).

WCTV, Tallahassee (Ch. 6)—See Thomasville, GA.

WTWC, Tallahassee (Ch. 40)—Soundview Television of Tallahassee Inc. purchased station for \$7,100,000 from Thomas M. Duddy, Receiver for Holt-Robinson Television (1994).

WTXL-TV, Tallahassee (Ch. 27)—Tallahassee Channel 27 assigned station to Media Venture Management Inc. (Brian E. & Denise L. Cobb) for assumption of liabilities (1993 Vol. 33:19). Previously sold by U.S. Communications Group (Joe Tydings, et al.) to Tallahassee Channel 27 Inc. (Elio Betty & F. Tracy Lavery) for \$5,350,000 (1991). Sold as WECA-TV by E. C. Allen to U.S. Communications Group Inc. for \$3,800,000 (1983-84).

WFLA-TV, Tampa (Ch. 8)—Control (50.098%) sold in deal in which stock in Tribune Co. held by trustees under will of John Stewart Bryan was turned over to Richmond Newspapers for \$17,500,000. Also affected were radios WFLA-AM-FM and Tampa Tribune and Times (1965 Vol. 5:48).

WFTS, Tampa (Ch. 28)—Sold to Scripps Howard Bcstg Co. for \$30,000,000 (1985 Vol. 25:30). Sold to Capital Cities Communications Inc. by Ian Wheeler, et al., for \$28,000,000 plus \$1,450,000 non-compete covenant & \$650,000 consulting agreement (1984 Vol. 24:17).

WTSP, Tampa-St. Petersburg (Ch. 10)—For sale to Great American Bcstg. (now Citicasters), see WBRC-TV, Birmingham, AL. For sale to Taft Television & Radio Co. Inc. by Gulf Broadcast, see KSAZ-TV, Phoenix, AZ. Rahall Communications which owned station as WLKY-TV merged into Gulf United Corp. in stock transaction valued at more than \$30 million (1977 Vol. 17:35). Included in merger were WKAP, Allentown, PA; WWNR, Beckley, WV; WNDE & WFBQ(FM), Indianapolis.

WTVT, Tampa (Ch. 13)—For ownership reorganization, see WJBK-TV, Detroit, MI (1993). Gaylord Bcstg. Co. sold station to Gillett Group Inc. & Clarence V. McKee for \$365,000,000 (1987 Vol. 27:11, 29). Purchased for \$3,500,000 plus assumption of \$491,490 liabilities by WKY Radiophone Co., now Gaylord Broadcasting Co., from ex-Gov. Doyle E. Carlton-Walter Tison interests (1956 Vol. 12:26, 29).

WPBF, Tequesta-West Palm Beach (Ch. 25)—Sold to Paxson Communications Corp. for \$31,850,000 including non-compete covenant (1994). Phipps-Potamkin Investments sold 49% interest in station to Victor Potamkin, et al., for \$4,600,000 (1990).

WPEC, West Palm Beach (Ch. 12)—Photo Electronics (PEC) plans sale to Freedom Communications for \$110 million (1995 Vol. 35:40). Sold as WEAT-TV to PEC Communications by Gardens Bcstg. for \$3,527,716 (1973). Sold with WEAT to Gardens Bcstg. Co. (100% owned by American Industries Inc., John D. MacArthur, pres.) for \$2,100,000 by Rex Rand and Bert Lebar (1963-64 Vol. 4:9). Previously optioned with radio WEAT to Palm Beach TV Co. Inc. (Rex Rand's WINZ, Miami, 80%; Bertram Lebar, 20%, with option for 5% more from WINZ) for \$600,000 by RKO Teleradio Pictures (1957 Vol. 13:12, 20). RKO Teleradio had acquired properties from J. Robert Meachem for \$194,000 (1955 Vol. 11:27, 31).

WPTV, West Palm Beach (Ch. 5)—Sold to Scripps-Howard Radio Inc. (later Scripps Howard Bcstg. Co.) by John H. Phipps for \$2,000,000 (1961-62 Vol. 17:34; 1:4). Phipps purchased station as WJNO-TV for \$880,000, including approximately

\$300,000 in liabilities from radio WJNO (50%); Theodore Granik (21%); William H. Cook (21%), et al. (1956 Vol. 12:40).

WFXL, Albany (Ch. 31)—Sold to SGA Associates Inc. (R. Douglas Oliver, Perley E. Eppley, et al.) for \$1,650,000 (1994). Proposed sale to TV 57 Live Oak-Gainesville Inc. for \$1,400,000 was dismissed by FCC (1993). Timothy S. Brumlik's proposed sale of controlling interest to Manuel Cantu for \$1,100,000 was granted by FCC Feb. 10, 1993 but was later rescinded (1991 Vol. 31:31, 40). Sold as WTSG by Gordon Communications Co. to NewSouth Bcstg. Inc. (Michael H. Male, Lori Antoniak & Peggy Young Antoniak) for \$2,000,000 (1987). Brumlik acquired control from M. Hale in 1988.

WAGA-TV, Atlanta (Ch. 5)—For 1993 reorganization, see WJBK-TV, Detroit, MI. For sale to Gillett Communications Inc. (1987) & proposed sale by Storer Communications to Lorimar Productions, see WSBK-TV Boston, MA (1986).

WATL, Atlanta (Ch. 36)—Fox Television Stations is selling station to Qwest Broadcasting (Quincy Jones & Tribune Broadcasting) for \$150 million (1994-95 Vol. 34:47). Renaissance Communications purchased station from Chase Communications along with WTIC-TV, Hartford, CT; KDVR(TV), Denver, CO & WXIN(TV), Indianapolis then spun off WATL to Fox Television Stations Inc. for \$60,000,000 (1992-93 Vol. 32:38; 33:6). Sold by Atlin Communications (Outlet Communications) to Chase Communications Inc. for \$120 million (1989-1990 Vol. 29:33; 30:13). Sale included WXIN(TV), Indianapolis, IN & WTOF(AM) & WASH-FM, Washington, DC (1989-1990 Vol. 29:33). For leveraged buyout by Bruce Sundlun, et al., see WJAR, Providence, RI. Sold to Outlet Communications Inc. by ATL Acquisition Corp. & D. R. Jones for \$27,000,000 including \$1,635,000 covenant not to compete (1984-85 Vol. 24:28; 25:1). Off-air station sold to Briarcliff Communications Group by U. S. Communications for \$23,500. Control of CP as WMBO-TV sold to U. S. Communications Corp. by D. H. Overmyer Communications Co. For details, see WPHL-TV, Philadelphia. CP for off-air station (as WATL-TV) sold to D. H. Overmyer Communications Co. by Robert W. Rounsaville for \$100,000 (1964-65 Vol. 4:33; 5:20).

WGNX, Atlanta (Ch. 46)—Sold as WANX-TV to Tribune Bcstg. Co. by CBN Continental Bcstg. Network for \$32,000,000 (1983 Vol. 23:31).

WTBS, Atlanta (Ch. 17)—Time Warner has proposed purchase of Turner Broadcasting, including WTBS, for approx. \$7.5 billion (1995 Vol. 35:39, 40). Sold to R. E. Turner by Jack M. Rice (1969).

WVEU, Atlanta (Ch. 69)—CBS planned purchase of WVEU for \$22 million, but instead sold purchase rights to Viacom International Inc., which paid \$22 million to Broadcast Corp. of Georgia & \$5 million to CBS (1994-95 Vol. 34:39, 47; 35:20). Sale by Broadcast Corp. of Georgia to Silver King Bcstg. for \$13,000,000 plus non-compete covenant was approved by FCC but not consummated (1989 Vol. 29:11).

WXIA-TV, Atlanta (Ch. 11)—For merger of Combined Communications with Gannett Co., see KPNX, Phoenix, AZ. Merger of Pacific & Southern with Combined Communications (1973-74 Vol. 13:5; 14:2) for stock shares approved by FCC Jan. 1974. Sold as WAIL-TV to Jupiter Bcstg. Co. of Georgia for approx. \$12,892,000 in merger with Pacific & Southern Bcstg. Co. Inc. Jupiter Bcstg., surviving corp., later changed name to Pacific & Southern Bcstg. Co. Inc. (1967 Vol. 7:45, 47). Sold with WIBC-AM-FM, Indianapolis to Pacific & Southern Bcstg. Co. for \$15,000,000 by Richard Fairbanks & family (1966 Vol. 6:46). Sold as WLWA by Crosley Broadcasting Corp. for \$3,420,000 to owners of WIBC(AM), Indianapolis, in return for dropping claims for Crosley's WLWI, Indianapolis (1962 Vol. 2:25, 37, 38). Earlier purchased as WLTV by Crosley (Avco) for \$1,500,000 from local group comprising Broadcasting Inc. (1952 Vol. 8:51; 9:5, 7). Broadcasting Inc. acquired station for \$525,000 when CP for WCON-TV was sold by Atlanta Constitution when it merged with Atlanta Journal and Journal retained Ch. 2 for WSB-TV (1951 Vol. 7:32, 34, 38, 39).

WAGT, Augusta (Ch. 26)—Sold as WATU-TV to Schurz Communications Inc. by J. Thomas Jones & Francis Hanks Robertson for \$5,000,000 (1980).

WJBF, Augusta (Ch. 6)—Spartan Radiocasting bought station from General Electric Capital Corp. for \$23,300,000 and a \$1,500,000 non-compete covenant (1992-93). For sale to Pegasus Bcstg. & subsequent transfer to General Electric Capital Corp., see KSCH-TV, Stockton-Sacramento, CA. For leveraged buyout of SFN Companies Inc., see WFTV, Orlando, FL. Western Bcstg. was sold to SFN Companies Inc. for \$116 million (1984 Vol. 24:3, 26). Sale included WTVM(TV), Columbus, GA; WAPA-TV, San Juan, PR & 3 Montana radio stations. Sold to Western Bcstg. Co. by J. B. Fuqua, et al., for \$25,000,000 including covenant not to compete (1980).

WRDW-TV, Augusta (Ch. 12)—TV Station Partners sold to Gray Communications Systems Inc. for \$34,000,000 (1995 Vol. 34:43; 35:17). For sale to Ziff Corp. and later sale by Ziff, see WTOV-TV, Steubenville, OH. Friendly Group sold licensee WPIT Inc., which also owned WPIT(AM), Pittsбург, PA and WSOL(AM), Tampa, FL to United Printers & Publishers Inc. (Rust Craft Greening Cards) for \$1,350,000 (1961 Vol. 17:36). Sold to the WPIT Inc. (Friendly Group) for over \$1,500,000 by Southeastern Newspapers Inc., which also sold WRDW(AM) to Roy V. Harris group (1959 Vol. 16:6, 17). Southeastern Newspapers acquired WRDW-TV-AM for about \$600,000 plus assumption of some \$400,000 in liabilities from group headed by Grover C. Maxwell & Allen M. Woodall (1955-56 Vol. 11:48; 12:7). Note: See sale of WTOV-TV, Steubenville, OH for transfers of Friendly stations to United Printers & Publishers.

WTLH, Bainbridge (Ch. 49)—General Management Consultants sold station to Pegasus Broadcast TV L.P. (Marshall W. Pagon et al.) for \$5,095,000 (1995). Sold by NewSouth Television Corp. to General Management Consultants Inc. (Paul Lansat) for \$654,100 (1990).

WLTZ, Columbus (Ch. 38)—Piney Creek Bcstg. Corp. (Ruth Allen Ollison) planned purchase of station from Lewis Bcstg. Corp. for \$4,300,000, but sale was not completed (1994). Sold as WYEA-TV to J. C. Lewis Jr.

Sales & Transfers—Georgia

- for \$3,250,000 including non-compete covenant by American Family Corp. (1981). Previously sold by Gala Bcstg. Co., David Rothschild II, J. Kyle Spencer, S. Douglas Smith & John H. Swift to American Eagle Bcstg. Co. (American Family Corp.) for \$3,000,000 (1978).
- WRBL, Columbus (Ch. 3)**—TCS Television (Riverdale Media & ML Media) sold station to Spartan Broadcasting Inc. for \$20,850,000 and a \$1.5 million covenant not to compete (1995). Sold by Malcolm I. Glazer to Riverdale Media Corp. (Simon P. Gouridine) & ML Media Partners for \$60,000,000 including covenant not to compete. Sale included WTWO(TV), Terre Haute, IN & KQTV(TV), St. Joseph, MO (1990 Vol. 30:8, 26). Sold by executors of James W. Woodruff Jr. estate to Avant Development Corp. (Malcolm I. Glazer) for \$7,000,000 (1978). Previously sold with WRBL-AM-FM by R. W. Page Corp. to J. W. Woodruff Jr. for \$2,244,003 (1972).
- WTVM, Columbus (Ch. 9)**—Sold to American Family Corp. by Pegasus Bcstg. for \$45,000,000 (1989). For sale to Pegasus Bcstg., see KSCH-TV, Stockton-Sacramento, CA. For sale of SFN Companies, see WFTV, Orlando. For sale of Western Bcstg. to SFN, see WJBF, Augusta, GA. Sold to Western Bcstg. by Fuqua Industries for \$19,500,000 including covenant not to compete (1980). Sold with WTVQ(TV), Chattanooga (plus about 140 theaters, other property) by Martin Theatres to Fuqua Industries for approximately \$19,000,000 in Fuqua stock (1968).
- WXTX, Columbus (Ch. 54)**—Sold by Donald Kent, et al., to John D. Pezold for \$2,832,522 including covenant not to compete (1989).
- WGXA, Macon (Ch. 24)**—Russell Rowe Communications sold to Gocom Television of Macon (Richard L. Gorman) for \$11,725,000 (1995).
- WMAZ-TV, Macon (Ch. 13)**—Gannett won bidding battle for Multimedia Inc., see KSDK, St. Louis, MO (1995 Vol. 35:25, 31). Transferred to Multimedia Inc. in 1967. Previously sold with WMAZ-AM-FM for \$2,094,750 to WMRC Inc. (Southeastern Bcstg. Corp.) by George P. Rankin Jr. and associates (1962-63 Vol. 3:2, 11).
- WMGT, Macon (Ch. 41)**—Sold as WCWB-TV by Bibb TV Inc. to Morris Network Inc. for \$2,800,000 (1978). Sold to Bibb TV Inc. (F. E. Busby, E. Lanier Finch, et al.) by WTVY Inc. for \$800,000 (1974).
- WTLK-TV, Rome (Ch. 14)**—Paxson Communications Corp. purchased station from Sudbrink Bcstg. for \$9,500,000 (1994).
- WROM-TV, Rome (Ch. 9)**—See WTVQ, Chattanooga, TN.
- WSAV-TV, Savannah (Ch. 3)**—Ellis Communications (U. Betram Ellis, et al.) bought station along with KOLD-TV, Tucson, AZ; WECT(TV), Wilmington, NC; WHLT(TV), Hattiesburg & WJTV, Jackson, MS; KABY-TV, Aberdeen, KPRY-TV, Pierre & KSPY-TV, Sioux Falls, SD from New Vision for approx. \$230,000,000 (1994-95 Vol. 34:48; 35:14). New Vision Communications Inc. (G. Woodward Stover II, et al.) purchased same 8 stations from News-Press & Gazette Co. for \$88,000,000 & \$22,000,000 non-compete covenant (1993 Vol. 33:28). This station was sold to News-Press & Gazette Co., St. Joseph, MO by WSAV Inc. for \$4,750,000 (1976 Vol. 16:27).
- WTOG-TV, Savannah (Ch. 11)**—Sold by William T. Knight, et al., to American Family Corp. for \$6,250,000 (1979).
- WTCV, Thomasville, GA-Tallahassee, FL (Ch. 6)**—CP acquired for \$88,700 by John H. Phipps from E. D. Rivers Sr. (1955 Vol. 11:5, 20).
- WGVV, Valdosta (Ch. 44)**—Off air station WVGA sold to Hutchens Communications Inc. (Gary Hutchens, et al.) for \$53,000 (1994). Hutchens plans to resume operation in late 1995. Sale to Tallahassee Channel 27 Inc. (Elio Betty Jr. & Tracy Lavery) for \$700,000 was not consummated (1992 Vol. 32:37). Sold with WDHN(TV), Dothan, AL & WDJZ (AM), Bridgeport, CT by Hi Ho Television to Morris Newspaper Corp. for approx. \$6,600,000 (1986).

Hawaii

- KGMD-TV, Hilo (Ch. 9)**—Sold by H&W Communications to Lee Enterprises Inc. for \$10,000 (1985).
- KHAW-TV, Hilo (Ch. 11)**—For sale to SF Broadcasting Inc., see WALA-TV, Mobile, AL (1994-95 Vol. 34:35, 40, 48). Sold to Bumham Bcstg. by McCoy Bcstg. (1979).
- KHBC-TV, Hilo (Ch. 2)**—For sale to Providence Journal Co. see KING-TV, Seattle, WA. King Bcstg. Co. purchased station from William N. Evans for \$300,000 (1988). Hilo Bcstg. Corp. sold station to William N. Evans for \$325,000 (1987). Sold as KOHA-TV by Oceanic Bcstg. to Hilo Bcstg. Corp. for undisclosed amount (1986).
- KHVO, Hilo (Ch. 13)**—For latest sale information, see KITV, Honolulu, HI. For transfer from Starr Bcstg. to Shamrock Bcstg. Inc., see WTVQ-TV, Lexington, KY.
- KFVE, Honolulu (Ch. 5)**—Ka'ikena Lani TV Corp. entered into a joint venture with Western Systems Inc. for \$2,985,000 (1990).
- KGMB, Honolulu (Ch. 9)**—Sold to Lee Enterprises Inc. by Heffel Bcstg. Honolulu Inc. for \$10,500,000 (1976 Vol. 16:37). Control transferred from Standard Corp. to Heffel Bcstg. (1972). Sold with KGMB(AM) and satellites KHBC-TV, Hilo and KMAU-TV, Wailuku (now KGMV) to Pacific Bcstg. (wholly-owned by Standard Corp., KUTV, Salt Lake City) for \$2,500,000 by Honolulu Star-Bulletin (Hawaii Publishing Holding Corp.) (1964-65 Vol. 4:42; 5:19). Satellite KMAU-TV, Wailuku (now KGMV) sold to local interests in separate transaction (1964). Controlling interest in station sold to Hawaii Publishing Holding Corp. by executors of estate of Wallace Rider Farrington for \$11,130,000, including AM and satellites (1961-62 Vol. 1:13; 2:13). Farrington's Honolulu Star Bulletin had acquired full control of licensee Hawaiian Bcstg. System by purchasing 75.45% from Hialand Development Corp. for \$2,250,000. Hialand acquired Hawaiian Bcstg. stock when it purchased theater-real estate operator Consolidated Amusement Co. for \$8,000,000 (1958 Vol. 14:40, 46). Earlier, Consolidated had increased its stock in stations to 75.45% paying Mormon Church \$125,000 for its 6.73% after FCC directed latter to sell one of its holdings under multiple ownership rule (1962).
- KHNL, Honolulu (Ch. 13)**—For sale to Providence Journal Co. see KING-TV, Seattle, WA. Sold to King Bcstg. Co. by Hawaii-Nippon Communications for \$20 million (1986). Sold as KIKU-TV by Richard Eaton to Hawaii-Nippon Communications for \$2,700,000 (1979). Sold as KTRG-TV to United Broadcasting by David Waturmull and associates for \$700,000 (1966 Vol. 6:3, 40).
- KHON-TV, Honolulu (Ch. 2)**—For sale by Burnham to SF Broadcasting Inc., see WALA-TV, Mobile, AL (1994-95 Vol. 34:35, 40, 48, 50; 35:35). Sold to Bumham Bcstg. Co. with satellite KAIL-TV, Wailuku & translators for \$47,500,000 (1985 Vol. 25:6). Sold to Des Moines Register & Tribune for \$27,000,000 (1979). Sale included KHAW-TV, Hilo; KAIL-TV, Wailuku; KLAK & KPPL(FM), Lakewood, CO; KYXI, Oregon City & KGON(FM), Portland, OR. Control transferred from Pacific & Southern Bcstg. Co. to McCoy Bcstg. Co. in corporate separation (1979). Merger with Jupiter Bcstg. of Georgia Inc. the surviving corp. approved Nov. 15, 1967 (1967 Vol. 7:45, 47). Jupiter Bcstg. later changed name to Pacific & Southern Bcstg. Co. FCC May 26, 1967 approved assignment of license to Pacific & Southern Bcstg. Co. Inc. in merger which included KHAW-TV, Hilo and KAIL-TV, Wailuku. Previously sold as KONA with satellites for \$3,000,000 to Communications Honolulu Ltd. by Honolulu Advertiser and John D. Keating (1964 Vol. 4:24). Transferred to new company, 50% owned by Honolulu Advertiser and 50% by J. Elroy McCaw & John D. Keating by Herbert M. Richards group with proviso that KPOA(AM) be sold (1953 Vol. 9:13). Note: Keating had acquired McCaw's 25% interest in KONA as part of \$2,000,000 deal in which he also acquired 100% of KDAY(AM), Santa Monica, CA (1959 Vol. 15:13).
- KIKU, Honolulu (Ch. 20)**—Honolulu Family TV Ltd. (Media Central Inc.) sold KHAI-TV to KSCI Holding Inc., a holding company comprised of Aliza Corp. & Equity Linked Investors L.P., for \$1,750,000 plus covenant not to compete (1989).
- KITV, Honolulu (Ch. 4)**—Bankruptcy court chose Argyle Television Inc.'s offer of \$146,000,000 including this station, KHVO, Hilo & KMAU, Wailuku, HI; WGRZ-TV, Buffalo, NY over Freedom Communication's bid of \$50 million for the Hawaii stations alone (1995 Vol. 35:9). Tak Communications proposed sale of 60% of station, KHVO, Hilo & KMAU, Wailuku to ltd. partnership including Anthony Cassara for \$40,000,000 was dismissed by FCC (1989 Vol. 29:29). Tak Communications (Sharad Tak) bought KHVO, Hilo & KMAU, Wailuku, HI with KITV from Shamrock Bcstg. for \$50 million (1986 Vol. 26:46). For sale to Shamrock Bcstg. Inc., see WTVQ-TV, Lexington, KY. Previously sold as KHVH-TV by Western Telestations Inc. to Starr Bcstg. Group Inc. for \$4,000,000 (1972 Vol. 12:47). Sold with radio KHVH and satellite KHVO, Hilo and 5 translators to Western Telestations for \$4,000,000 by Kaiser Industries Corp. (1964 Vol. 4:41, 51). Transferred from licensee Kaiser Hawaiian Village TV Inc. (Henry J. Kaiser Co.) to Kaiser Industries Corp. for \$1,297,274. Licensee then liquidated. Purchased as KULA-TV by Henry J. Kaiser for \$685,000 from Albert Zugsmith interests, with Kaiser dropping Ch. 13, on which KHVH-TV had been operating (1958 Vol. 14:19, 24, 28). Previously, Zugsmith group acquired KULA-TV with radio KULA for \$600,000 from American Broadcasting Stations Inc. and Dolph-Petty Broadcasting Co. (1955-56 Vol. 11:46; 12:2).
- KOBV, Honolulu (Ch. 26)**—Mauna Kea Bcstg. sold station as KMGV to Oceania Bcstg. Network Inc. (Christopher Racine, et al.) for \$4,300,000 including KLEI (then KVHF), Kailua-Kona (1989).
- KLEI, Kailua-Kona (Ch. 6)**—For sale to Oceania Bcstg. as KVHF, see KOBV, Honolulu.
- KAIL-TV, Wailuku (Ch. 7)**—For sale to SF Broadcasting Inc. by Bumham Broadcasting, see WALA-TV, Mobile, AL (1994 Vol. 34:35, 40, 50). For prior sales, see KHON-TV, Honolulu, HI.
- KGMV, Wailuku (Ch. 3)**—Heffel Bcstg. sold station to Lee Enterprises Inc. for \$10,000 (1985). Sold as KMAU-TV by John S. Young Assoc. Inc. to Heffel Bcstg. Inc. for \$110,000 & covenant not to compete. Turned over to John S. Young Assoc. Inc., which leased equipment for \$1500 monthly from Pacific Bcstg. Corp. (1964-65 Vol. 4:42; 5:19).
- KMAU, Wailuku (Ch. 12)**—For details of latest sale, see KITV, Honolulu, HI. For sale to Shamrock Bcstg. Inc., see WTVQ-TV, Lexington, KY. Sold as KMVI-TV by Maui Publishing Co. Ltd. to Western Telestations Inc. for \$70,000 (1977).
- KOGG, Wailuku (Ch. 15)**—For sale to Providence Journal Co. see KING-TV, Seattle, WA.

Idaho

- KBCI-TV, Boise (Ch. 2)**—Retlaw Enterprises announced that it would buy station with KVAL-TV, Eugene, KCBY-TV, Coos Bay & KPIC, Eugene, OR from Northwest TV (1995 Vol. 35:45). Sold by Boise Valley Bcstrs. Inc. to Eugene TV Inc., later Northwest TV, licensee of KVAL-TV, Eugene, OR, for \$1,900,000 (1976).
- KTVB, Boise (Ch. 7)**—For sale to Providence Journal Co., see KING-TV, Seattle, WA. Sold to King Bcstg. Co. by Georgia M. Davidson, et al., for \$14,000,000 (1979 Vol. 19:41).
- KIDK, Idaho Falls (Ch. 3)**—Price Bcstg. Co. sold station to Retlaw Enterprises Inc. (Lillian B. Disney, et al.) for \$6,800,000 (1987). Sold as KID-TV to Price Bcstg. Co. by Lucille J. Ricks, et al., for \$4,000,000 (1984).
- KIFI-TV, Idaho Falls (Ch. 8)**—J. Robb Brady & Rose Anna Keller sold controlling interest for \$1,470,000 to Marion Bradley (1988).
- KLEW-TV, Lewiston (Ch. 3)**—Sold with KIMA-TV, Yakima & KEPR-TV Pasco, both WA, by Cascade Bcstg. to Filmways for undisclosed amount of convertible preferred stock (1968 Vol. 8:40). For later sales, see KIMA-TV.
- KIVI, Nampa (Ch. 6)**—Sold to Sawtooth Communications Inc. (Evening Post Publishing Co.) by Futura Communications Corp. for \$4,500,000; \$1,250,000 for land

& buildings; \$1,750,000 for covenant not to compete and consulting agreement (1981).

KTRV, Nampa (Ch. 12)—Sold to Toledo Blade Co. by Peyton Bcstg. Ltd. for \$4.9 million & assumption of \$1.7 million in lease obligations (1985 Vol. 25:9).

KPVI, Pocatello (Ch. 6)—Sunbelt Broadcasting Co. (James E. Rogers, Louis Weiner Jr., et al.) is buying station with KKV(TV), Twin Falls, ID & KJVI(TV), Jackson, WY for not less than \$4,000,000 (1995). Sold to Ambassador Media Corp. (Ellen M. & William L. Armstrong) by Futura Corp. (Robert V. Hansberger, et al.) for \$2,700,000 plus \$500,000 for covenant not to compete (1983). Sold by Eastern Idaho TV Corp. to Futura Titanium Corp. for \$146,200 plus \$509,650 in subordinated notes (1977).

KTLE, Pocatello (Ch. 6)—65% interest sold in KBLI Inc., licensee of KTLE and KBLI(AM) Blackfoot, ID to Alex Gold (33%) & Harry Wallerstein (32%) for \$45,200 by Granite District Radio Bcstg. Co., which retained a 35% interest (1961 Vol. 17:37). Left air Feb. 12, 1964. Resumed operation intermittently July 1967. License cancelled 1971.

KKVI, Twin Falls (Ch. 35)—For pending sale, see KPVI, Pocatello.

KMVT, Twin Falls (Ch. 11)—Western Bcstg. Co. sold station to Root Co. for \$11,400,000 (1983-84 Vol. 23:44). Sold to KMOS-TV Inc. (Dale Moore) by KLIX Corp. (Glasmann) for \$883,000 (1970). Previously, 25% held jointly by Frank C., Carman and Grant Wrathall, as KLIX-TV, was acquired by A. L. Glasmann family (Ogden Standard Examiner); for details see sale of KUTV, Salt Lake City.

Illinois

WEHS-TV, Aurora-Chicago (Ch. 60)—Sold as WPWR-TV by Metrowest Corp. to Silver King Bcstg. (Home Shopping Network) for \$25,000,000 including non-competive covenant (1986 Vol. 26:44). Barry Diller acquired control of Home Shopping Network in 1995.

WBLN, Bloomington (Ch. 15)—Sold for token \$1 and assumption of some \$200,000 in liabilities to Worth S. Rough by Cecil W. Roberts (1955 Vol. 11:26, 29). Note: Resumed operation Dec. 1, 1957 after financial reorganization and sale of stock which reduced Rough's holdings to 12% (1957 Vol. 13:51). CP cancelled in 1964.

WYZZ-TV, Bloomington-Normal-Peoria (Ch. 43)—Bloomington Comco acquired station as WBLN from Midwest TV Assoc. for \$30,000 & assumption of \$775,000 debt (1985). Previous sale to Orion Broadcast Group by Midwest TV Assoc. for \$780,000 & assumption of \$3.46 million debt was approved but not consummated (1984 Vol. 24:33). Sold by Grace Communications Corp. to Midwest TV Associates for \$1,907,000 (1983).

WICD, Champaign (Ch. 15)—Guy Gannett Publishing Co. purchased station from Plains Television Partnership for \$3,750,000 (1994 Vol. 34:34). Note: Sale required FCC waiver since Gannett owns WICS-TV, Springfield, IL & planned to operate WICD as a satellite of WICS-TV.

WBMM-TV, Chicago (Ch. 2)—For \$5.4 billion sale of CBS Inc. to Westinghouse, see WCBSTV New York (1995 Vol. 35:38, 39, 48). Purchased (as WBKB) by CBS for \$6,000,000 from newly merged ABC-United Paramount (1951-53 Vol. 7:21; 8:28, 46; 9:7).

WBBS-TV, Chicago (Ch. 60)—Purchased from HATCO-60 by Metrowest Corp. which operated part time on same channel for \$11,000,000 & \$2 million non-competive covenant (1985-86); separate operations subsequently combined as WPWR-TV (now WEHS-TV), Aurora, IL.

WFLD, Chicago (Ch. 32)—For sale by Metromedia to News America TV Inc., see WNYW, New York, NY. Sold by Field Communications to Metromedia for \$136,000,000 (1982 Vol. 22:23, 35, 47). Kaiser Bcstg. Corp.'s 77.5% sold to Field Communications Corp. for \$42,625,000. Sale included equivalent interest in KBHK-TV, San Francisco; WLVI-TV, Cambridge, MA; WKBD-TV, Detroit & WKBS-TV, Philadelphia, PA-Burlington, NJ (1977). Previously, Field Communications, 50% owner, bought remaining 50% from the Dubinsky group, H & E Balaban Corp., et al., for \$2,500,000 (1970). Merger of Kaiser Bcstg. & Field Communications approved by FCC May 9, 1973 (1972-73 Vol. 12:32; 13:18).

WLS-TV, Chicago (Ch. 7)—See WABC-TV, New York, NY.

WMAQ-TV, Chicago (Ch. 5)—See WNBC, New York, NY.

WSNS-TV, Chicago (Ch. 44)—Oak Industries Inc. bought 24.5% interest for \$7,350,000 (plus or minus 49% of total assets compared with total liabilities) with agreement to obtain 49% of Harriscope of Chicago Inc., 50% owner (1980 Vol. 20:11). Note: FCC decision to deny license renewal was reversed after settlement reached (1990-93 Vol. 30:16, 39; 31:30; 33:16).

WICD, Danville (Ch. 24)—Sold as WDAN-TV to Plains Television Corp. for \$75,000, plus \$1500 monthly lease for 5 years, by Gannett Publishing Co. (1960 Vol. 16:26, 31). Left air Aug. 14, 1967.

WAND, Decatur (Ch. 17)—For McCaw takeover of LIN Bcstg., see KXAN-TV, Austin, TX (1989). Sold as WTVP to LIN Bcstg. for \$2,000,000 by Metromedia (1965 Vol. 5:41, 42, 52). Previously sold to Metropolitan Bcstg. Co. for \$494,400 by George A. Bolas and associates (1960 Vol. 16:3, 15, 40). Bolas group acquired WTVP from W. L. Shellabarger and associates for \$200,000 plus \$100,000 lease on real estate with option to buy after 5 years for \$225,000. As result of this transaction, Shellabarger retained approximately 5% stock interest.

WSIL-TV, Harrisburg (Ch. 3)—Sold with KPOB-TV, Poplar Bluff, MO to Mel Wheeler Inc. for \$6,600,000 (1983). Macaulay G. Nicholes, John W. Kirby, et al., bought station with KPOB-TV, Poplar Bluff, MO, from O. L. Turner for \$2,163,611 & approximately 70% of WEBC-AM-FM, Harrisburg (1981 Vol. 21:14). O. L. Turner, Mildred B. Turner, Belle T., Choate & Lynn Turner bought 75% of stock, increasing holdings to 100%, for \$317,594.46 (1977). Previously, 25% interest sold by C. O. Farrar to O. L. Turner for \$260,000 (1973). Sale included same interest in KPOB-TV (Ch. 15), Poplar Bluff, MO.

WGBO-TV, Joliet (Ch. 66)—Univision Television Group Inc. (Parenchio Television Inc.) purchased station from Combined Bcstg. Inc. for \$35,000,000 (1994 Vol. 33:21; 34:20). Sold as WFBN to Grant Bcstg. by Focus Bcstg. for \$2,000,000 cash & \$7,000,000 loan agreement (1985).

WTCT, Marion (Ch. 27)—Dennis F. Doelitzsch sold station as WDDD-TV to Tri-State Christian TV for \$1,200,000 (1983-84).

WQAD-TV, Moline (Ch. 8)—New York Times acquired station for approx. \$25,300,000 & non-competive covenant (1985 Vol. 25:5, 6, 12). Sold by Moline TV Corp. to Quad-Cities Communications Corp. (Des Moines Register and Tribune Co.) for \$10,000,000 (1977).

WCCE, Mount Vernon (Ch. 13)—McEntee Broadcasting Inc. bought station from Robert Sudbrink for \$1,475,000 in 1994 and is selling station to The Christian Network for \$3,200,000 plus a \$64,000 non-competive covenant in 1995. Sold to Robert W. Sudbrink by Pyramid Bcstg. for \$3,600,000 (1985).

WEEK-TV, Peoria (Ch. 25)—Sold to Granite Bcstg. Corp. (W. D. Cornwell & Stuart J. Beck) by Price Communications for \$30,000,000 (1988 Vol. 28:22; 26). Price Communications purchased station with KRCG(TV), Jefferson City, MO for \$28,000,000 from LDX Group (1984 Vol. 24:36). Sold with satellite WEEQ-TV, La Salle, IL (which left air Aug. 1, 1972) for \$2,938,650 by West Central Bcstg. Co. to Mid-America TV Co., a wholly owned subsidiary of Kansas City Southern Industries (1966 Vol. 6:29).

WDOI, Peoria (Ch. 19)—Paul A. Brissette acquired control from Adams Communications for \$200 million plus assumption of debt. Included were WWLP(TV), Springfield, MA; WILX-TV, Lansing, MI; KOSA-TV, Odessa & KAUZ-TV, Wichita Falls, TX; WTRF-TV, Wheeling, WV; WMTV, Madison & WSAW-TV, Wausau, WI (1992). For sale to Wesray Communications & subsequent purchase by Adams Communications, see WSAW-TV, Wausau, WI. Sold as WIRL-TV to Forward Communications for \$2,750,000 (1971 Vol. 10:13). Previously sold as WTVH to radio WIRL, Peoria (Mid-America Media Inc.) by Metropolitan Bcstg. Corp. for \$2,000,000 (1965 Vol. 5:14). Metropolitan Bcstg. Corp. purchased station from Peoria Journal Star Inc. for \$600,000 (1959-60 Vol. 15:43; 16:1). Peoria Journal Star Inc. purchased TV with radio WTVH (later sold) from Hugh R. Norman (52%) and L. W. Hicks (36%) for \$55,000 cash plus assumption of obligations totaling \$155,000 (1954 Vol. 10:13, 14, 18).

WMBD-TV, Peoria (Ch. 31)—Sold with WMBD(AM) to Midwest TV Inc. (WCIA, Champaign, IL) for \$1,750,000 by John E. Fetzer and Charles C. Caley, with Caley getting additional \$225,000 over 8-year period (1960 Vol. 16:13, 25).

WIFR, Freeport-Rockford (Ch. 23)—Sold with WHSV-TV, Harrisonburg, VA and WBNS-TV, Charlotte Amalie, VI by Worrell Television to Benedek Bcstg. for \$40,000,000 (1986 Vol. 26:39). Sold as WCCE-TV by General Media Corp. to Rockford Bcstg. Inc. (Worrell Television) for \$3,870,000 plus \$30,000 for microwave transmission subsidiary (1976 Vol. 16:39).

WQRF-TV, Rockford (Ch. 39)—Family Group Ltd. IV sold station to Petracom Inc. (Henry A. Ash) for \$2,000,000 (1989). Sold by Orion Broadcast Group to Communications Investment Corp. (Ian N. Wheeler, Henry Ash, John Grant, et al.) for approx. \$1,650,000 and assumption of \$2 million debt (1986 Vol. 26:22). Sold to Orion Broadcast Group Inc. by Lloyd Hearing Aid Corp. for \$4,000,000 (1983).

WREX-TV, Rockford (Ch. 13)—Martin Pompadur group (ML Media Partners) sold to Quincy Newspapers Inc. for \$18,370,500 (1995 Vol. 34:43). ML Media Partners purchased station from Gilmore Bcstg. Corp. for \$18,000,000 plus \$2,250,000 non-competive covenant (1987 Vol. 27:26). Sale by Gilmore Bcstg. Corp. to Heritage Bcstg. for \$21,000,000 & non-competive covenant was never consummated (1985 Vol. 25:24). Sold by Gannett Co. to Gilmore Bcstg. for \$6,850,000 (1968 Vol. 8:50). Sold to WREX-TV Inc. (Gannett Co. subsidiary) for \$3,420,000 by Greater Rockford Television Inc. (1963).

WBBF-TV, Rock Island (Ch. 4)—Rock Island Bcstg. sold station to Citadel Communications for \$20,000,000 & \$1 million non-competive covenant (1986 Vol. 27:12).

WRSP-TV Springfield (Ch. 55)—Sold as WBHW by Wil F. Wingerter, et al., to Cy N. Bahakel for \$733,918 (1982).

WICS, Springfield (Ch. 20)—Sold to Guy Gannett Bcstg. Services for \$18,000,000 (1984-85). Sold by Plains TV Corp. to North American Bcstg. Co. (Steven J. Kumble & Larry H. Israel, principals) for \$10,700,000 (1979 Vol. 19:16).

WCCU, Urbana (Ch. 27)—Urbana Channel 27 Inc. sold station to Cy N. Bahakel for \$1,169,100 plus assumption of liabilities (1988).

WBBS-TV, West Chicago (Ch. 60)—See Chicago.

Indiana

WINM, Angola (Ch. 63)—Station sold by Tri-State Bcstg. Corp. to Tri-State Christian TV Inc., a non-profit corp. directed by Garth & Christina Coonce, for \$400,000 (1991). Sold as WBKZ by James A. Chase to non-profit corp. Manna for Modern Man Ministries Inc. for \$300,000 (1985). Left air Jan. 1985. Returned to air June 11, 1988.

WTTV, Bloomington-Indianapolis (Ch. 4)—Capitol Bcstg. sold with satellite WTTK, Kokomo to Atlantic Bcstg. Co. (now Better Communications Inc.) for \$33,000,000 (1991 Vol. 31:18). Capitol Bcstg. Co. Inc. purchased station for \$67,000,000 after Tel-Am Holdings Inc. filed for bankruptcy (1988). Station sale to E. M. Warburg, Pincus & Co. for approx. \$65,000,000 from Tel-Am Debtor-in-Possession was never consummated (1987 Vol. 27:42). Tel-Am Associates Ltd. Partnership bought station from Teleco Indiana Inc. for \$73,000,000 (1983-84). Sold to Teleco Indiana Inc. by Sarkes Tarzian Inc. for \$26,000,000 plus expenses to achieve circular polarization, not to exceed \$550,000 (1977 Vol. 17:29).

WSJV, Elkhart-South Bend (Ch. 28)—Sold to Quincy Newspapers Inc. by Truth

Sales & Transfers—Indiana

Publishing Co. (John F. Dille Jr., et al.) for \$3,200,000 (1974).

WEHT, Evansville (Ch. 25)—Sold with KGUN-TV, Tucson, AZ to Gilmore Bcstg. Corp. of Arizona (55%) & Gilmore Bcstg. Corp. of Indiana (45%) for \$4,200,000 by Henry S. Hilberg and associates (1964 Vol. 4:16, 29). Hilberg group purchased WEHT with Evansville radio WEOA for \$820,000 from Malco Theatres Inc. (1956 Vol. 12:35, 37, 43).

WEVV, Evansville (Ch. 44)—Ralph C. Wilson Jr. bought station from Ohio Valley TV Inc. for \$3,100,000 & assumption of \$1,260,000 debt (1985).

WFIE-TV, Evansville (Ch. 14)—For sale to Cosmos Bcstg. Co. by Orion Bcstg., see WAVE-TV, Louisville, KY. Sold for approximately \$580,000 by Jesse D. Fine theatre family to George W. Norton's WAVE Inc., operator of WAVE-TV, Louisville, KY (1956 Vol. 12:25, 29).

WTWV, Evansville (Ch. 7)—Petracon Broadcasting (Henry A. Ash) purchased station with KARD-TV, West Monroe, LA; KDEB-TV, Springfield, MO & KLBK-TV, Lubbock, TX from Banam Bcstg. for a price to be determined at closing (1995). Sale to Broad Street TV Corp. (Richard L. Geismar, et al.) from Charles Woods for \$74,100,000 was never consummated. Transfer included KLBK-TV, Lubbock, TX (1988). Woods Communications later assigned stations to BANAM Bcstg. Inc. (BankAmerica Corp.) for debt cancellation (1993). Sold to Charles Woods, et al. (WTVY, Dothan, AL) by Fuqua Communications for \$21,500,000 (1980). Transferred from Polaris Corp. in \$3,840,000 stock-exchange merger to Natco Corp. (J. B. Fuqua, principal stockholder). Also included in transfer were KXOA-AM-FM, Sacramento and 80.8% of KTHI-TV, Fargo, ND (1965-66 Vol. 5:51; 6:39, 40). Previously, 90.4% of WTWV was sold for \$514,800 by Ferris E. Traylor, Rex Schopp & Miklos Sperling to Producers Inc. Producers was owned 50% by Traylor family, 50% by Polaris Corp. (1962 Vol. 2:35).

WANE-TV, Fort Wayne (Ch. 15)—For McCaw takeover of LIN Bcstg., see KXAN-TV, Austin, TX. A. H. Belo Corp. acquired station in purchase of Corinthian Bcstg. and spun it off with WISH-TV, Indianapolis to LIN Bcstg. for \$104,900,000 (1983 Vol. 23:36). Sold as WINT by R. Morris Pierce group for \$484,670 plus \$200,000 in obligations to Universal Bcstg. Co., operator of WANE(AM), Fort Wayne and WISH-TV, Indianapolis (1956 Vol. 12:20, 24). For subsequent sale to Whitney interests, see WISH-TV, Indianapolis.

WFFT-TV, Fort Wayne (Ch. 55)—Sold to Great Trail's Bcstg. Corp. by Ontario Corp. for \$3,300,000 plus assumption of debt (1982 Vol. 22:13).

WKJG-TV, Fort Wayne (Ch. 33)—Sold by Wabash Valley Bcstg. Corp. to Joseph R. Cloutier for \$425,000 plus Cloutier's 23% of Wabash (1983). Sold to Wabash Valley Bcstg. by Federated Media for \$4,000,000 (1973-74 Vol. 13:35; 14:32). Sold to TV Communications Corp. by Truth Publishing Co., Walter R. Beardsley & John F. Dille Jr., for \$4,500,000 (1970 Vol. 10:27); spun off to Federated Media (1971). Previously sold with WKJG(AM) for \$1,925,000 to Truth Publishing Co. (60%). Walter R. Beardsley (25%), Geoffrey Wade (15%), Truth Publishing Co. was 49.5% owned by Beardsley,

35.5% by John F. Dille Jr., 14.42% by Carl D. Greenleaf, publishers Elkhart (IN) Truth. Major selling principals: Clarence L. Schust, H. Leslie Popp, Edward G. & Walter L. Thoms (1957 Vol. 15:5, 11).

WPTA, Fort Wayne (Ch. 21)—Granite Bcstg. purchased station from Pulitzer Publishing for \$22,150,000 including covenant not to compete (1989 Vol. 29:34). Gannett Co. sold station to Pulitzer Publishing Co. for undisclosed amount (1983 Vol. 23:2). Sold by Sarkes Tarzian Inc. to Combined Communications Corp. for \$3,625,000 (1972-73 Vol. 12:41; 13:7). For merger of Combined Communications with Gannett Co., see KPNX, Phoenix-Mesa, AZ.

WHMB-TV, Indianapolis (Ch. 40)—Sold as WURD by White River Radio Corp. to LeSea Bcstg. Corp. for \$7,070 and assumption of obligations of \$347,547 (1972).

WISH-TV, Indianapolis (Ch. 8)—For McCaw Cellular takeover of LIN Bcstg., see KXAN-TV, Austin, TX. LIN Bcstg. Corp. bought WISH-TV & WANE-TV, Fort Wayne from A. H. Belo Corp. for \$104,900,000 following Belo's purchase of Corinthian Bcstg. Purchased from WINT, Fort Wayne-Waterloo (Ch. 15) with WISH(AM), Indianapolis and WANE(AM), Fort Wayne for \$10,000,000 by J. H. Whitney & Co.'s Indiana Bcstg. Co. from Universal Broadcasting Co., headed by C. Bruce McConnell (1956 Vol. 12:30, 34, 41). Note: For transfer to Whitney Communications Corp., see sale of KOTV, Tulsa, OK.

WRTV, Indianapolis (Ch. 6)—Sold as WFMB-TV by Time-Life Broadcast to McGraw-Hill Inc. (McGraw-Hill Broadcasting Co. Inc.) in a package for \$69,300,000 (subject to adjustment). Transfer included WOOD-TV, Grand Rapids, MI; KLZ-TV (now KMGH-TV), Denver, CO; KOGO-TV (now KGTV), San Diego, CA & KERO-TV Bakersfield, CA (1972 Vol. 12:10, 11). Previously sold with WFMB(AM) by Consolidated Television & Radio Broadcasters Inc. (Bitner group) to Time Inc. in \$15,750,000, package deal that also included WOOD-TV-AM, Grand Rapids; WTCN-TV (now KARE) & WTCN(AM), Minneapolis, after sale of properties to Crowell-Collier fell through (1956 Vol. 12:47, 50, 52; 13:11, 16). Note: Agreement between Time-Life and McGraw-Hill was revised: Time-Life retained WOOD-TV and purchase price was adjusted to \$57.2 million in cash & notes.

WTHR, Indianapolis (Ch. 13)—Sold as WLVI to Videolndiana Inc. (Dispatch Printing Co., Columbus, OH) by Avco Bcstg. Corp. for \$17,650,000 (1975 Vol. 15:13, 21).

WXIN, Indianapolis (Ch. 59)—For sale by Chase Communications to Renaissance Communications, see WTIC-TV, Hartford, CT (1992-93). Outlet Communications sold station along with WATL-TV, Atlanta & WTOP(AM) & WASH-FM, Washington, DC to Chase Communications for \$120,000,000 (1989-90 Vol. 29:33; 30:13, 19). Sale by Outlet Communications to Emmis Bcstg. Corp. for \$17,500,000 was dismissed by FCC (1988). Purchased as WPDS-TV by Outlet Communications Inc. from USA Communications Inc. for \$22,000,000 (1984-85 Vol. 24:42, 43; 25:1, 5). For subsequent sale, see WJAR, Providence, RI.

WTTK, Kokomo (Ch. 29)—For sale to Atlantic Bcstg. Co., see WTTV, Bloomington-Indianapolis, IN (1991).

WLFI-TV, Lafayette (Ch. 18)—Sold by RJN Bcstg. Inc. (Richard F. & Harold D. Shively) to The Toledo Blade Co. for \$3,153,750 (1979). Previously sold as WFAM-TV by Sarkes Tarzian Inc. to RJN Bcstg. Inc. (Richard F. Shively, 100%) for \$250,000. Sold (as Ch. 59) with CP for Ch. 18 to Sarkes Tarzian Inc. for \$65,000 by Henry Rosenthal and associates at time that station went dark May 15, 1959 for 60 days (1959 Vol. 15:19, 25). O. E. Richardson sold station & WASK(AM) for \$330,000 to Henry Rosenthal, 25%; Albin H. Huth, 25%; D & B Equipment Corp. (Jack M. Drysdale, pres.), 50% (1957 Vol. 13:2, 4, 8).

WSFD-TV, Marion (Ch. 31)—Sold as WTAF-TV to Anthony R. Martin-Trigona for \$157,000 (1969) but sale was not consummated. Previously, 70% sold to Northern Indiana Bcstrs. Inc. (WIMS, Michigan City, IN) for \$40,000 by Eugene C. Thompson, who retained 29.8% (1963 Vol. 4:1). License cancelled 1970.

WNDY-TV, Marion-Indianapolis (Ch. 23)—Sold as WMCC by Marion TV Inc. to IMS Bcstg. LLC (Wabash Valley Broadcasting Corp.) for \$10,000,000 (1994).

WIPB, Muncie (Ch. 49 ETV)—Commercial station WLBC-TV sold by Tri-City Radio Corp. to Ball State University for \$125,000 (1971).

WHME-TV, South Bend (Ch. 46)—Sold as WMSH-TV by Gordon MacKenzie to Lester Sumrall Evangelistic Assn. Inc. for \$496,000 (1977).

WBAK-TV, Terre Haute (Ch. 38)—Sold as WIL-TV by Alpha Bcstg. Corp. to KXEL Bcstg. Inc. (Cy N. Bahakel) for \$613,000 plus covenant not to compete of \$1,000 monthly for 36 months (1976).

WTWO, Terre Haute (Ch. 2)—Malcolm I. Glazer sold station with WRBL, Columbus, GA & KQTV, St. Joseph, MO to Riverdale Media (Simon P. Gourdine) & M.L. Media Partners for \$60 million including covenant not to compete (1990 Vol. 30:8). Sold to Fabri Development Corp. (Malcolm Glazer) by Iliana Telecasting Corp. for \$4,650,000 (1975 Vol. 15:9). Previously sold to Booth Newspapers by Iliana (J. R. Livesay, John T. Gelder, et al.) for \$5,000,000 (1970).

Iowa

WOI-TV, Ames-Des Moines (Ch. 5)—Iowa State University sold to Capitol Communications Co. Inc. (Philip J. Lombardo & Lynch Corp.) for \$12,700,000 after Iowa State Supreme Court ruled that Board of Regents had authority to sell station (1991-94 Vol. 31:51; 32:22, 40, 47, 51; 33:48; 34:2).

KJMH, Burlington (Ch. 26)—In 1995, Burlington Television Acquisition Corp., controlled by Milton Grant, bought off-air station for \$400,000 from Burlington Broadcasting Co. (Steven S. Hoth).

KCRG-TV, Cedar Rapids (Ch. 9)—100% acquired, along with KCRG(AM), by Cedar Rapids Gazette, already 30% owner, by purchasing holdings of 11 other stockholders for \$101,500. Former call letters KCRI-TV-AM (1954 Vol. 10:29, 33).

KFXA, Cedar Rapids (Ch. 28)—Metro Program Network is selling off-air station (formerly KOCR) to Second-Generation of Iowa (Embrescia family) for \$1,250,000 (1995).

KGAN, Cedar Rapids (Ch. 2)—Sold as WMT-TV to Guy Gannett Bcstg. by Orion Bcstg. Inc. for \$13,000,000 including covenant not to compete (1981 Vol. 21:11). Previously sold by American Bcstg. Stations Inc. (including WMT-FM) to WAVE Inc. (Orion Bcstg., Louisville, KY) for approximately \$7,500,000 (1968 Vol. 8:7, 25).

KTVC, Cedar Rapids (Ch. 48)—Jefferson Broadcasting Co. sold station to Fant Broadcasting of Iowa (Anthony J. Fant) for an undisclosed amount (1995).

KLJB-TV, Davenport (Ch. 18)—Sold by Davenport Communications to Quad Cities TV Acquisition Corp. (Milton Grant, et al.) for \$3,706,000 (1991). Sale to A & H Footwear by Davenport Communications for approx. \$3 million was dismissed by the FCC (1991).

KWQC-TV, Davenport (Ch. 6)—Young Broadcasting is buying station from Broad St. TV for \$55,000,000 including covenant not to compete (1995 Vol. 35:32). Sold by Palmer Communications Inc. to Broad Street TV Corp. (Richard Geismar, et al.) for \$45,820,000 (1989 Vol. 29:22).

KCCI, Des Moines (Ch. 8)—Sold along with station WESH-TV, Daytona Beach-Orlando, FL to Pulitzer Bcstg. Co. for \$165,000,000 (1993 Vol. 33:8, 14, 23, 32, 37). Cowles Bcstg. which also owned WESH-TV, Daytona Beach-Orlando, FL merged into H & C Communications Inc. for \$46 per share valued at \$182.5 million (1984 Vol. 24:26, 35).

KDSM-TV, Des Moines (Ch. 17)—Duchossois Communications sold to Atlantic Bcstg. (now Better Communications Inc.) for \$11,600,000 (1990-91 Vol. 30:49). Sold as KCBR to Duchossois Enterprises by William J. Trout, Raymond J. Gazzo & Carl G. Goldsberry for \$7,550,000 & \$750,000 consulting agreement & covenant not to compete (1985 Vol. 25:8).

WHO-TV, Des Moines (Ch. 13)—Sale by Palmer Bcstg. L.P. to Hughes Bcstg. Partners dismissed. Included KFOR-TV, Oklahoma City, OK (1991-92 Vol. 31:45).

KFXB, Dubuque (Ch. 40)—Sale of KDUB-TV by Dubuque TV Ltd. Partnership to Sage Bcstg. Corp. of Dubuque for \$4,000,000 was authorized but never consummated (1987 Vol. 27:50). Sold to Thomas G. Bond of Dubuque TV Ltd. Partnership (1985). Sold by Lloyd Hearing Aid Corp. to The Commercial Dispatch Publishing Co., Columbus, MS, for \$1,500,000 (1979). Sold by Dubuque Communications Corp. to Lloyd Hearing Aid Corp. for \$35,000 (1976).

KIMT, Mason City (Ch. 3)—Sold with WBTV-TV, Florence, SC to Spartan Radio-casting Co. by Daily Telegraph Printing Co. for \$36,750,000 (1984 Vol. 24:15). Sold to the Shott family (Daily Telegraph Printing Co., Bluefield, WV) by Lee Enterprises for \$9,500,000 (1980 Vol. 20:1).

KTVO, Ottumwa, IA (Ch. 3)—See Kirksville, MO.

KTIV, Sioux City (Ch. 4)—Quincy Newspapers purchased station from American Family Corp. for \$15,750,000 plus \$5,000,000 consulting agreement & covenant not to compete (1989 Vol. 29:35). Sold with KWVL(TV), Waterloo for stock in American Family Corp. (1979-80 Vol. 19:41). Sold to Black Hawk Bcstg. Co. for \$3,300,000 by Perkins Brothers Co. (1973). Previously, 50% acquired by Perkins Brothers Co. for \$2,200,000 from Dietrich Dirks and associates, giving Perkins 100% control (1965 Vol. 5:24).

KCAU-TV, Sioux City (Ch. 9)—Sold to Citadel Communications Co. Ltd. by Forward Communications for approx. \$15,000,000 (1985 Vol. 25:30, 38). For sale of Forward Communications, see WSAW-TV, Wausau, WI. Sold as KVTV for \$3,500,000 to Forward of Iowa by People's Bcstg. Corp. (1965 Vol. 5:30). Sold with WNAX(AM), Yankton, SD for \$3,000,000 to People's Bcstg. Corp. (Nationwide Mutual Insurance Co. subsidiary) by Cowles Bcstg. Co. (1957 Vol. 13:41, 44, 48).

KMEG, Sioux City (Ch. 14)—Gillett Communications sold station to Maine Radio & Television Co. for \$3 million & \$626,500 covenant not to compete (1986). For sale to Gillett Communications Co., see WWMT, Kalamazoo, MI. Sold for \$930,065 to Felzer Bcstg. Co. by Medallion Bcstrs. Inc. (1969 Vol. 9:33).

KWWL, Waterloo-Cedar Rapids (Ch. 7)—Sold with KTIV, Sioux City, IA for stock in American Family Corp. (1979-80 Vol. 19:41). Control transferred by Black Hawk Bcstg. Co. from Robert Buckmaster, individually and as executor holding 50% interest to Trustees Thomas L. Trunnell, Robert A. Young & Robert Buckmaster (31.2%) and to Thomas L. Trunnell (2.8%) & Robert A. Young (4.9%) for \$850,469. Buckmaster retained 12.6%. Transfer included KWWL-AM-FM, KLWW(AM), Cedar Rapids & KAUS-TV-AM-FM, Austin, MN. Previously, 13.74% of licensee Black Hawk Bcstg. Co. purchased by Ralph J. McElroy, for \$34,000, to bring his holdings back to 50%, from which they had fallen due to a stock issue. The other 50% was divided among more than 30 stockholders (1961).

Kansas

KLBY, Colby (Ch. 4)—Sheraton Colby Convention Inc. sold station to Chronicle Publishing Co. for \$1,382,200 including covenant not to compete (1986-87). Sold to Smoky Hills Public TV Corp. by Channel 4 Bcstg. Ltd. for \$1,300,000 (1986) but sale was not consummated.

KBSD-TV, Ensign (Ch. 6)—For sale to Spartan Radiocasting Co., see KWCH-TV, Wichita-Hutchinson, KS (1994 Vol. 34:27). NUCO TV Inc. sold as KTVC to Smith Bcstg. Group Inc. (Robert Smith, principal) for \$1,939,000 (1988).

KSNW, Garden City (Ch. 11)—See KSNW, Wichita, KS & KSNC, Great Bend, KS.

KUPK-TV, Garden City (Ch. 13)—See KAKE-TV, Wichita, KS.

KBSL-TV, Goodland (Ch. 10)—For sale to Spartan Radiocasting Co. see KWCH-TV, Wichita-Hutchinson, KS (1994 Vol. 34:27). For previous sale as KLOE-TV to Smith

Bcstg. Group Inc., also see KWCH-TV, Wichita-Hutchinson, KS. Sold as KWHT-TV to KAYS Inc. by Standard Electronics (div. of Reeves Instrument) for \$152,500 (1962). Previously sold as KBLR-TV for \$200,000 (liabilities) to Standard Electronics, following bankruptcy proceedings; KBLR(AM) was sold then to KAYS-TV, Hays, KS for \$50,000 (1960 Vol. 16:39, 45). TV station had been sold for \$5,000 plus assumption of \$400,000 in liabilities, and radio station for \$145,000 plus assumption of \$25,000 in liabilities by James Blair to Leslie E. Whittemore and associates (1959 Vol. 15:16, 27).

KSNC, Great Bend (Ch. 2)—For latest sale, see KSNW, Wichita, KS. Sold as KCKT by Central Kansas TV Corp., with satellites, KGLD (KSNW), Garden City, KS (Ch. 11) and KOMC (KSNK), McCook, NE (Ch. 8) to owners of KARD-TV (KSNW), Wichita, KS for \$1,637,500 (1962 Vol. 2:25).

KBSH-TV, Hays (Ch. 7)—For sale to Spartan Radiocasting Co. see KWCH-TV, Wichita-Hutchinson, KS (1994 Vol. 34:27). For previous sale as KAYS-TV to Smith Bcstg. Group Inc., also see KWCH-TV, Wichita-Hutchinson, KS. 50% of station and KAYS(AM) plus 30% of KLOE, Goodland, transferred from Ross Beach Sr. to Mattie Beach and Ross Beach Jr. Robert Schmidt held balance of KAYS-TV-AM (1962).

KOAM-TV, Pittsburg, KS-Joplin, MO (Ch. 7)—Scarecrow Inc. sold to Saga Communications Inc. (Edward K. Christian, et al.) for \$8,550,000 (1994 Vol. 34:24, 42). Previously Scarecrow Inc. (Chemical Bank) acquired station from KOAM Licensed Partnership per credit agreement (1992-93). Sold by Draper Communications Inc. to David Croll, William P. Collatus, Richard H. Churchill & Stephen F. Gormley for \$15,318,189 (1987). Sold to Mid-Atlantic Communications Inc. (Thomas A. Draper, et al.) by Mid-Continent Telecasting Inc. for \$12,000,000 (1984 Vol. 24:34).

KSNT, Topeka (Ch. 27)—Lee Enterprises bought this and 4 other stations from SJL Partners in 1995. See KSNW, Wichita, KS for details. SJL Inc., headed by George Lilly, bought station from Kansas State Network for \$12,000,000 (1988 Vol. 28:20). Sold as KTSB to Kansas State Network (KUTV, Salt Lake City, UT) by Ralph C. Wilson Industries for \$10,000,000, including covenant not to compete (1981-82 Vol. 21:40).

KTKA-TV, Topeka (Ch. 49)—Larry D. Hudson gained control of station as KLDH (1985) and sold to Northeast Kansas Broadcast Service Inc. for \$6,500,000 (1986 Vol. 25:15).

WIBW-TV, Topeka (Ch. 13)—For details on sale of Stauffer Communications to Morris Communications, see KCOY-TV, Santa Maria, CA (1994 Vol. 34:32). Included in \$7,000,000 sale of Capper Publications, along with WIBW(AM), Topeka and KCKN(AM), Kansas City, to Stauffer Publications; Stauffer transferring KCKN to Cy Blumenthal for \$110,000 (1956 Vol. 12:38, 49, 51).

KAAS-TV, Salina (Ch. 18)—Sold by Ch. 24 Ltd., Debtor-in-Possession to Clear Channel TV Inc., see KSAS-TV, Wichita, KS (1990).

KAKE-TV, Wichita (Ch. 10)—Sold by KAKE-TV & Radio Inc. to Chronicle Bcstg.

Co. for an amount in excess of \$26,500,000 (1979 Vol. 19:14). Sale included KUPK-TV, Garden City, KS.

KSAS-TV, Wichita (Ch. 24)—Sold by Ch. 24 Ltd., Debtor-in-Possession to Clear Channel TV Inc. (Lowry Mays, et al.) for \$6,675,000 plus \$1,200,000 non-compete covenant. Sale included KAAS-TV, Salina, KS (1990 Vol. 30:25).

KSNW, Wichita (Ch. 3)—Lee Enterprises bought this station, its 3 satellites & KSNT Topeka from SJL Partners (George Lilly, et al.) for approx. \$43,150,000 (1995 Vol. 35:11). SJL Inc. bought station and its 3 satellites KSNC, Great Bend, KSNW, Garden City, KS & KSNK, McCook, NE from Kansas State Network for \$45,000,000 (1988 Vol. 28:15; 20). Sold as KARD-TV to Standard Communications Inc. (KUTV, Salt Lake City, UT) by Charles L. Brown, et al., for \$39,500,000 along with KSNW, Garden City & KSNC, Great Bend, KS; KSNF, Joplin, MO; KSNK, McCook, NE (1979-80 Vol. 19:35, 48).

KWCH-TV, Wichita-Hutchinson (Ch. 12)—Sale with stations KBSD-TV, Ensign, KBSL-TV, Goodland & KBSH-TV, Hays, KS for \$57,650,000 to Spartan Radiocasting Co. (Walter J. Brown, et al.) was granted by FCC Oct. 7, 1994 (1994 Vol. 34:27). Previously sold with KLOE-TV (KBSL-TV), Goodland & KAYS-TV (KBSH-TV), Hays to Smith Bcstg. Group (Robert Smith, principal) for \$38,061,000 by Kansas Bcstg. System Inc. (1988 Vol. 28:29). Sold as KTVH to Kansas Bcstg. System Inc. (Ross Beach & Robert Schmidt) for \$11,500,000 plus \$500,000 non-compete covenant (1982). Purchased for \$1,070,000 by Minneapolis Star and Tribune (Cowles) with 6 former owners obtaining 20% interest in new firm (1955 Vol. 11:28, 43). Note: Transfer to WKY TV Systems Inc. (1969 Vol. 9:33) for \$4,400,000 denied by FCC (1969).

Kentucky

WBKO, Bowling Green (Ch. 13)—Sold to A. Richard Benedek by Bluegrass Media Inc. for \$4,000,000 (1983). Sold to Bluegrass Media Inc. by Professional Telecasting Systems Inc. for \$1,800,000 (1976). Sold as WLTV by Argus Bcstg. Co. (George A. Brown Jr., 98%) to Professional Telecasting Systems Inc. for \$1,000,000 (1970).

WKNT, Bowling Green (Ch. 40)—Sold to Southeastern Communications Inc. (Cyrus Jeff Bland) by Word Bcstg. Network for \$1,000,000 (1991).

WDKY-TV, Danville-Lexington (Ch. 56)—Sold to Superior Communications Group (Perry A. Sook) for \$9,300,000 (1992). Backe Group sold to Paula S. Baird Pruett for \$9,500,000 (1989) but sale was not consummated.

WYMT-TV, Hazard (Ch. 57)—For sale to Gray Communications Systems Inc., see WKYT-TV, Lexington, KY (1993-94 Vol. 33:42). Sold as WKYH-TV to Kentucky Central TV Inc. by William D. Gorman, et al., for \$1,000,000 (1985).

WKYT-TV, Lexington (Ch. 27)—Sold with station WYMT-TV, Hazard, KY to Gray Communications Systems Inc. for \$38,050,000 (1993-94 Vol. 33:42). Sold to Kentucky Central TV (Garvie O. Kincaid, principal) for

\$2,500,000 by Taft Bcstg. (1967 Vol. 7:6, 18). Previously sold as WKXP-TV to Radio Cincinnati (Hulbert Taft Jr., pres.) for \$65,000 plus approx. \$150,000 obligations by co-owners Frederic Gregg, Charles Wright & Harry Felngold. At same time radio affiliate WLAP was sold to John P. Poor for \$322,500 (1958 Vol. 14:12, 20). Sellers acquired CP for Ch. 27 when they purchased WLAP(AM) from Gilmore N. Nunn family for \$346,000 (1956-57 Vol. 12:44; 13:13).

WTVQ-TV, Lexington (Ch. 36)—Park Broadcasting was sold to Park Acquisition, see WNCI, Greenville, NC for details (1995 Vol. 34:44). Sold to Park Bcstg. by Shamrock Bcstg. for \$11,000,000 (1992). As Ch. 62, control transferred to Shamrock Bcstg. from Starr Bcstg. in \$24,359,252 stock merger. Transfer included KHVO, Hilo, KITV, Honolulu & KMAU, Wailuku, HI; radios KYOK(AM), Houston; WOBK(AM), New Orleans; KXLR(AM), North Little Rock; KABL-AM-FM, Oakland-San Francisco; KUUL (FM), Kansas City, KS; KMGC(FM), Dallas; WWWF(FM), Detroit (1978-79). Starr Bcstg. previously purchased station as WBLG-TV from Reeves Telecom & Roy B. White Jr. for \$1,506,972 (1973).

WAVE, Louisville (Ch. 3)—Cosmos Bcstg. Co. bought Orion Bcstg. for \$110,500,000 in sale which included WAVE(AM); WFIE-TV, Evansville, IN; WMT-TV-AM-FM, Cedar Rapids, IA; WFRV-TV, Green Bay, WI; WJMN-TV, Escanaba, MI with WAVE(AM), WFRV-TV, WJMN-TV and WMT-TV (KGAN) spun off (1980-81 Vol. 20:24; 21:4).

WDRB-TV, Louisville (Ch. 41)—Toledo Blade Co. bought station from Cowles Media for \$10,000,000 (1983 Vol. 23:36). Sold by Consolidated Bcstg. Co. to Minneapolis Star & Tribune Co. (Cowles) for \$6,500,000 (1977 Vol. 17:21).

WEZI, Louisville (Ch. 21)—CP for off-air UHF station (WKLO-TV) and WKLO(AM) purchased from group headed by Joe Eaton for \$350,000 by Great Trails Bcstg. Corp. (WING, Dayton, OH), owned by ex-Secy. of Commerce Charles Sawyer (1955 Vol. 11:27, 31). Note: CP, cancelled in 1972, later acquired by South Central Bcstg. Corp.

WHAS-TV, Louisville (Ch. 11)—Purchased by Providence Journal Co. from Louisville Courier-Journal & Times for \$85,750,000 (1986 Vol. 26:2, 23).

WLKY, Louisville (Ch. 32)—Sold to Pulitzer Publishing Co. by Gannett Co. for \$15,379,567 (1983 Vol. 23:2). For merger of Combined Communications with Gannett Co., see KPNX, Phoenix, AZ. Sold by Sonderling Bcstg. Corp. to Combined Communications for \$8,330,000 (1972-73 Vol. 12:33, 41; 13:17). Controlling interest sold by Kentuckiana TV Inc. to Sonderling Broadcasting Corp. for \$4,791,662 and assumption of approx. \$1,100,000 in liabilities (1967 Vol. 7:51).

WXIX-TV, Newport, KY-Cincinnati, OH (Ch. 19)—Sold to Malrite Communications by Metromedia for \$45,000,000 (1982-83 Vol. 22:35). Sold to Metromedia by U. S. Communications for assumption of debts. Control of CP as WSCO-TV sold to U. S. Communications Corp. by D. H. Overmyer Communications Co. For details, see WPHL-TV, Philadelphia. Previously, CP sold to D. H. Overmyer Bcstg. as WNOP-TV (Ch. 74), by

Sales & Transfers—Kentucky

Tri-City Bcstg. for \$100,000 (1964-65 Vol. 4:36; 5:11).

Louisiana

■ **KALB-TV, Alexandria (Ch. 5)**—Park Acquisition bought station with rest of Park Communications, see WNCT Greenville, NC for details (1995 Vol. 34:44). Sold to Park Communications Inc. for \$21,000,000 (1993). Transferred to Lanford Telesat Co. Inc. in \$333,155 deal in which T. B. Lanford reduced holdings to 51% & B. L. Fox acquired 49% limited stock interest under option agreement reached when KSYL(AM), Alexandria, dropped application for Ch. 5 (1956-57 Vol. 12:49; 13:2). Lanford had previously acquired 97% control by purchasing 52% of stock from W. H. Allen for \$150,000 (1955 Vol. 11:32, 36).

■ **KLAX-TV, Alexandria (Ch. 31)**—Sold to Pollack/Beiz Communications Co. Inc. for \$1,100,000 (1988). Sale to Central Bcstg. of Louisiana by Cypress Communications Corp., Debtor-in-Possession for \$6 million was never consummated (1986).

■ **WAFB, Baton Rouge (Ch. 9)**—Guaranty Bcstg. Corp. sold station to American Family Corp. for \$56,000,000 (1987-88 Vol. 27:47). Sold (as Ch. 28) to Guaranty Bond & Finance Co. and Guaranty Income Life Insurance Co. (which already had 2% of stock) for \$2,970,000 by owners of WDSU-TV, New Orleans (1963-64 Vol. 4:3). WDSU Broadcasting Corp. increased holdings from approximately 27% to 57.8% by purchases of \$132,500 worth of stock in WAFB-TV during 1955, bringing total investment to approximately \$225,000 (1955-56 Vol. 11:51; 12:3, 11).

■ **WBRZ, Baton Rouge (Ch. 2)**—Additional 47% acquired from Lewis Gottlieb and 5 others for \$548,000 by Baton Rouge Bcstg. Co. (radio WJBO), bringing holdings to 97% (1958 Vol. 14:41, 42). Later increased holdings to 99.33%.

■ **WVLA, Baton Rouge (Ch. 33)**—Control of then WRBT purchased by Cyril E. Vetter (30% to 100%) for \$792,400 (1979). Sold by Richard O. Rush, Ramon V. Jarrell & Southern Educators Life Insurance Co. to Corporate Communications Group Inc. for \$200,000 plus assumption of liabilities (1976).

■ **KATC, Lafayette (Ch. 3)**—Cordillera Communications (Evening Post Publishing Co.) bought station from ML Media Partners for \$24,500,000 plus a 2-year non-compete covenant (1995 Vol. 34:43). Loyola U. sold station to ML Media Partners, a combination of investors including Elton H. Rule and I. Martin Pompadur for \$26,750,000 including a \$4 million non-compete covenant (1986). Previous sale to Adams Communications Corp. for approx. \$31,000,000 never consummated. The Abellor Corp., owned by Loyola University of New Orleans, bought station from Acadian TV Corp. (Frances T. Kurzweg, et al.) for \$18,500,000 (1982).

■ **KLFY-TV, Lafayette (Ch. 10)**—M. N. Boslick, et al., sold the station to Young Bcstg. (Adam & Vincent Young) for \$51,000,000 including non-compete covenant (1988). Texoma Bcstrs. Inc. sold station to KLFY-TV Ltd. Partnership (Great American Bcstg., gen. partner) for \$60,000,000 (1986). Sale to Charles Woods was dismissed (1986-

87). Sold for \$2,559,000 plus \$134,311 in obligations by Camellia Bcstg. Co. Inc. to Texoma Bcstrs. Inc., which was controlled by KWTX-TV, Waco, TX (1964-65 Vol. 4:48; 5:6).

■ **KPLC-TV, Lake Charles (Ch. 7)**—Sold with KAIT-TV, Jonesboro, AR to Cosmos Bcstg. (Liberty Corp.) by Channel Communications for \$68,000,000 & non-compete covenant (1986 Vol. 26:39, 49). Sold to G. Russell Chambers by Calcasieu TV & Radio Inc. for \$1,307,500 (1970). Previously sold with KPLC(AM) to Pelham E. Mills Jr. and group of St. Louis businessmen for \$2,000,000 by T. B. Lanford and L. M. Sepaugh (1964 Vol. 4:18, 27).

■ **KVHP, Lake Charles (Ch. 29)**—Calcasieu Communications Inc. assigned license to KVHP-TV Partners (Donald R. Dombrow, Michael S. Dillon & Charles P. Muckenthaler, principals) for \$1,175,176 (1988). Lake Charles Electronic Media Inc. sold to Calcasieu Communications Inc. for \$2,000,000 (1987). Bought by Marvin Gorman Ministries Inc. from TMG Inc. Receiver for \$6,600,000 (1986).

■ **WCCL, New Orleans (Ch. 49)**—George S. Flinn Jr. purchased CP for off-air station from Wayne Ducote (Bankruptcy Trustee) for \$135,000 (1993). Station returned to air in May 1994.

■ **WDSU, New Orleans (Ch. 6)**—Sold by Cosmos Bcstg. to Pulitzer Bcstg. for \$35,200,000 plus covenant not to compete (1989 Vol. 29:31). Sold by WDSU-TV Inc. (Royal Street Corp.) to Cosmos Bcstg. of Louisiana for \$16 million (1972 Vol. 12:15, 49).

■ **WGNO, New Orleans (Ch. 26)**—Sold to Tribune Bcstg. Co. by General Media Corp. for \$21,000,000 (1983). Sold by Communications Corp. of the South Inc. to General Media Corp. for \$4,032,500 (1978 Vol. 18:17). CP sold by Receiver in Bankruptcy, Dorothy R. Cowen to Communications Corp. of South Inc. for \$300,000 (1971).

■ **WNOL-TV, New Orleans (Ch. 38)**—Qwest Communications (Quincy Jones & Tribune Broadcasting) is buying station for \$17,000,000 (1995 Vol. 34:47). TVX Broadcast Group sold station to Quincy Jones for \$7,100,000 (1989). For Paramount purchase of control of TVX Bcst. Group, see WDCA, Washington, DC. Sold to TVX Broadcast Group by Harold Protter, et al., for \$6,000,000 & stock options (1985-86 Vol. 25:50).

■ **WVUE, New Orleans (Ch. 8)**—Bumham Bcstg. sold to SF Broadcasting Inc. (Savoy Pictures Entertainment & Fox TV Stations) for \$229,000,000, including KHON-TV, Honolulu, KHAU-TV, Hilo & KAIT-TV, Wailuku, HI; WALA-TV, Mobile, AL (1994-95 Vol. 34:35, 40, 48; 35:33, 35). Gaylord Bcstg. sold station for \$60,000,000 to Bumham Bcstg. Co. Ltd. Partnership (1986-87 Vol. 26:47, 27:3). Sold to Gaylord Bcstg. Co. by Screen Gems Stations Inc. for \$12,500,000 (1976 Vol. 16:26; 17:28). Facilities of WJMR-TV (Ch. 20) sold for \$350,000 as part of merger in which Supreme Bcstg. Co. became 40% owner and Coastal TV 60%, of New Orleans Television Corp. (operating on Ch. 13 temporarily), with new corporation to pay \$75,000 for expenses incurred by other Ch. 12 applicant, Oklahoma TV (1958 Vol. 15:3). Subsequent estate of C. F. Owen sold the 40% held by Supreme Bcstg. to United Printers &

Publishers, name changed later to Rust Craft (1962 Vol. 2:14). Joseph A. Paretti and associates (formerly Coastal TV), sold their 60% to Screen Gems for \$4,800,000. Contingent on FCC approval of this sale, Rust Craft sold its 40% to Screen Gems for \$3,200,000 (1965 Vol. 5:8, 23). Switched to Ch. 8 from Ch. 12 June 1970.

■ **WWL-TV, New Orleans (Ch. 4)**—A. H. Belo Corp. purchased station from Rampart Operating Partnership for \$110,000,000 (1994 Vol. 34:9). Previously sold by Loyola University to Rampart Bcstg. (J. Michael Early, et al.) for \$102,850,000 (1990 Vol. 30:1).

■ **KMSS-TV, Shreveport (Ch. 33)**—Bankruptcy court agreed to assignment to White Knight Communications Inc. (Arthur A. Lanham, et al.) from SWMM/Shreveport Corp., Debtor-in-Possession. White Knight then transferred control to Communications Corp. of America (formerly Associated Bcstrs. of America, both controlled by Thomas R. Galloway Sr.) for \$1,500,000 (1993-94). Media South of Shreveport Inc. sold station to SouthWest MultiMedia Corp. for \$700,000 (1987).

■ **KSHV, Shreveport (Ch. 45)**—White Knight Broadcasting Inc. (Sheldon H. Galloway) bought KWLB from Word of Life Ministries for \$3,800,000 (1995).

■ **KSLA-TV, Shreveport (Ch. 12)**—Ellis Communications purchased station from Viacom for \$30,000,000 (1995 Vol. 34:45, 48; 35:20). Sale by Viacom to Bimey Iimes, et al., for \$23,000,000 was dismissed (1990). For sale of Viacom to National Amusements Inc., see WHEC-TV, Rochester, NY. Sold to Viacom Bcstg. by KSLA-TV Inc. for approx. \$29,900,000 (1983 Vol. 23:3). Sold to KSLA-TV Inc., which was then 61% owned by Shreveport Journal for \$3,400,000, with former owners Don George (estate), Winston B. Lnam, Ben Beckham Jr. & W. C. Henderson continuing as minority stockholders (1960 Vol. 16:9, 24).

■ **WUPL, Slidell (Ch. 54)**—Trudy Mitchell & Way of the Cross Outreach Inc. sold permittee to Middle America Communications (Larry Saffir, Rosalie Goldberg, Twenty First Century Corp., et al.) for \$312,150 (1995).

■ **KMCT-TV, West Monroe (Ch. 39)**—Carolina Christian Bcstg. Inc. sold to Lamb Bcstg. Inc. (Charles Reed, et al.) for \$145,000 (1993).

■ **KARD-TV, West Monroe-Monroe (Ch. 14)**—BANAM Bcstg. (Bank of America) sold station with 3 others to Petracom Inc. (Henry Ash) for an undisclosed amount (1995). Woods Communications relinquished license with stations WTWW, Evansville, IN; KDEB-TV, Springfield, MO & KLBK-TV, Lubbock, TX to BANAM Bcstg. Inc. for discharge of indebtedness (1993). Sale from Woods Communications Group Inc. to Lipps Communications Inc. (Rick Lipps) for no less than \$2,500,000 was dismissed (1992). Charles Woods bought station from KARD Inc. (Kenneth Meyer, et al.) for \$5,200,000 and assumption of debt (1984). Kenneth E. Meyer, et al. assumed control (1978).

Maine

■ **WABI-TV, Bangor (Ch. 5)**—Sale by Diversified Communications to Vision Communications Inc. (William J. Christian, et al.) for \$35,500,000 was granted but never consummated. Sale included WYOU(TV), Scranton & Wilkes-Barre, PA & WPDE-TV, Florence, SC (1994 Vol. 34:2). Murray Carpenter sold his 50% interest in WABI-TV-AM for \$125,000 in deal in which ex-Gov. Horace Hildreth increased holdings from 50% to 60%; WPOR(AM), Portland, ME acquired 34%; WTVL(AM), Waterville, ME acquired 6% (1953 Vol. 9:31, 41).

■ **WLBZ-TV, Bangor (Ch. 2)**—Sold for \$600,000 by Murray Carpenter & wife to William H. Rines family, operators of WCSH-TV, Portland, ME. Former call letters WTWO (1958 Vol. 14:12, 16, 20).

■ **WVII-TV, Bangor (Ch. 7)**—Seaway Communications Inc. (WJFW-TV, Rhinelander, WI) bought station from Eastern Maine Bcstg. System Inc. for \$3,300,000 & \$500,000 non-compete covenant (1982). Sold to Eastern Maine Bcstg. by Downeast TV Inc., Debtor-in-Possession, for \$280,000 (1976).

■ **WMTW-TV, Poland Spring (Ch. 8)**—Sold to Mid New York Bcstg. Corp. (Paul F. Harron) with WMTW-FM for \$3,503,715 (1967 Vol. 7:46). Previously, 80.5% sold to Dolphin Enterprises Inc. (Jack Paar) for \$4,000,000 by John W. Guider, who retained 19.5% (1963-64 Vol. 3:40, 41; 4:16). In 1966 Paar acquired Guider's remaining stock for \$401,875.

■ **WAGM-TV, Presque Isle (Ch. 8)**—NEP Communications Inc., former owner of WNEP-TV, Scranton, PA, bought station for \$1,760,000 from Hildreth family (1984). 95% control of TV, WAGM(AM), Presque Isle and WABM(AM), Houlton, ME, acquired for \$525,000 by Community Bcstg. Co. (Horace Hildreth) from Harold Glidden (1957 Vol. 13:30, 39). Glidden acquired control when Harry E. Umphrey sold 830 shares (47.4%) back to corporation for \$30,000 (1956 Vol. 12:48, 51).

Maryland

■ **WHSW-TV, Baltimore (Ch. 24)**—Sold as WKJL-TV by Family Media Inc. to Home Shopping Network for \$15,500,000 (1986 Vol. 26:33).

■ **WJZ-TV, Baltimore (Ch. 13)**—Sold as WAAM to Westinghouse for approximately \$4,400,000 by WAAM Inc., controlled by Ben & Herman Cohen families (1957 Vol. 13:18, 19, 22, 26).

■ **WMAR-TV, Baltimore (Ch. 2)**—Gillett Communications sold to Scripps Howard Bcstg. Co. for \$125,000,000, including covenant not to compete (1990-91 Vol. 30:30, 33; 31:5, 6, 14, 40). Sold by Times Mirror to Gillett Communications for \$207,500,000 including WRLH-TV, Richmond, VA (1986 Vol. 26:28). A. S. Abell, previous owner & Times Mirror merged in 1986.

■ **WNUV-TV, Baltimore (Ch. 54)**—With Edwin Edwards as sole shareholder, Glencairn Ltd. bought station from ABRY for \$9,900,000 (1995). Sale by ABRY Communications to Glencairn Ltd. (Edwin Edwards

& Carolyn C. Smith) for \$10,000,000 & non-compete covenant was dismissed March 28, 1994 (1993-94 Vol. 33:34, 35). Balco Inc. (ABRY Communications Ltd.) purchased station from Stanley S. Kravetz, et al., for \$20,000,000 (1989).

WHAG-TV, Hagerstown (Ch. 25)—Sold by Henson Aviation Inc. to Great Trails Bcstg. Corp. for \$1,600,000 (1981 Vol. 21:6). Sold by Adler Communications Corp. to Samuel & Sheldon Magazine for \$101,350 (1972).

WBOC-TV, Salisbury (Ch. 16)—Sold to Mid-Atlantic Communications Inc. (Thomas H. Draper, et al.) by A. S. Abell Co. for \$7,650,000 (1980). Sold with WBOC(AM) and a Salisbury cable system to the A. S. Abell Co., Baltimore, for \$1,211,246 by John W. Downing, Charles J. Truitt and associates (1961 Vol. 17:17, 31).

WMDT, Salisbury (Ch. 47)—Sold to Delmarva Broadcast Service (Joseph L. & Marion B. Brechner) for \$4,000,000 by Fulton P. Jeffers, Receiver (1982).

Massachusetts

WCOC, Adams-Pittsfield (Ch. 19)—For sale by Knight-Ridder to Young Bcstg. Inc., see WTEN, Albany, NY. Sold with WJRT-TV, Flint, MI; WTEN(TV), Albany, NY & WPRI-TV, Providence, RI to Knight-Ridder Newspapers by Poole Bcstg. Co. for \$49,631,950 (1977 Vol. 17:26). Previously sold with WTEN, Albany by Capital Cities to Poole Bcstg. for \$19,000,000 (1970-71). Sold as WMCT for \$379,260 by Leon Podolsky group to WCDA, Albany, NY (now WTEN) which operates it as satellite (1956-57 Vol. 12:49; 13:6).

WABU, Boston (Ch. 68)—Sold as WQTV to Boston University Communications Inc. for \$3,800,000 (1993 Vol. 33:26, 50). Arlington Bcst. Group (Brian H. Lasky) sold station to The Christian Science Monitor for \$7,500,000 (1986 Vol. 26:23). Boston Star Bcstg. Inc. bought station from Boston Heritage Bcstg. Inc. for \$600,000 plus assumption of debt (1982).

WCVB-TV, Boston (Ch. 5)—Sold by Metromedia to Hearst Corp. for \$450,000,000 (1985 Vol. 25:18, 19, 43, 46). Sold to Metromedia Inc. by Boston Bcstrs. for \$220,000,000 including syndicated programming subsidiary (1981-82 Vol. 21:30, 31; 22:1, 14).

WFXT, Boston (Ch. 25)—Boston Celtics Communications L.P. sold station to Fox Television Stations Inc. for \$80,000,000 (1994 Vol. 34:48, 49, 50). Boston Celtics Communications bought station from trustees for Fox Television for \$10,000,000 (1989 Vol. 29:39, 43). Transfer to Trustees Edward W. Brooke & Hugh L. Carey approved by FCC action April 1989 (1988-89 Vol. 28:17, 25). Sold as WXNE by CBN Continental Bcstg. Network Inc. to Fox TV Stations for approx. \$28,000,000 (1986 Vol. 26:33).

WSBK-TV, Boston (Ch. 38)—Viacom International paid New World Television approx. \$100,000,000 for WSBK-TV (1995 Vol. 34:45, 49; 35:11). For reorganization as SCI Television Inc. (later New World Television Inc.) see WJBK-TV, Detroit, MI (1993). Storer sold this station, KCST-TV (now KNSD), San Diego, CA; WAGA-TV, Atlanta, GA; WJBK-TV, Detroit, MI; WJW-TV, Cleve-

land, OH & WITI-TV, Milwaukee, WI to Gillett Communications Inc. for \$1.3 billion (1987 Vol. 27:41, 42, 44, 49). \$1.85 billion Storer sale including WAGA-TV, KCST-TV (KNSD), WJBK-TV, WJW-TV & WITI-TV to Lorimar Productions was granted but never consummated (1986). For sale of Storer, see KNSD, San Diego, CA. 85% sold to Storer as WIHS-TV by Boston Catholic TV Center for \$2,276,513, with Storer also holding contract to purchase 15% held by Austin Harrison for \$365,000 (1966 Vol. 6:15, 31).

WLVI-TV, Cambridge-Boston (Ch. 56)—Tribune Co. bought station from Gannett for \$25 million (1993-94 Vol. 33:45; 34:15). Sold by Field Communications to Gannett Co. Inc. for \$47,000,000 (1982 Vol. 22:47). Kaiser Bcstg. Corp.'s 77.5% sold to Field Communications Corp. for \$42,625,000. Sale included equivalent interest in KBHK-TV, San Francisco; WFLD-TV, Chicago; WKBD-TV, Detroit & WKBS-TV, Philadelphia, PA-Burlington, NJ (1977). Previously, Kaiser Bcstg. increased holdings from 50% to 90% through transfer by Globe Newspaper Co. (retaining 10%), effecting rearrangement of financing ratio (1968). Kaiser acquired remaining 10% in 1974. Off-air station sold as WXHR-TV with WXHR-AM-FM to Kaiser Bcstg. for \$1,750,000 by Harvey Radio Laboratories (1966 Vol. 6:26, 43). Subsequently, Kaiser & Boston Globe formed jointly-owned WKBG Inc. to operate the stations (1966 Vol. 6:29).

WMFP, Lawrence (Ch. 62)—Avi Nelson sold his 56.3% to Global Network Television Inc. (J. D. Clinton, W. Paul Cowell, et al.) for \$7,000,000 (1994).

WHSB-TV, Marlborough (Ch. 66)—Channel 66 Assn. Ltd. Partnership (Arnold Ginsburg & John Garabedian) sold station as WVVJ-TV to Home Shopping Network for \$19,000,000 (1986 Vol. 26:32).

WLNE, New Bedford (Ch. 6)—See Providence, RI.

WGGB-TV, Springfield-Holyoke (Ch. 40)—Sold as WHYN-TV with WHYN-AM-FM to WHYN Stations Corp. (Guy Gannett Bcstg.) for \$3,750,000 by Hampden-Hampshire Corp. (1966 Vol. 6:44). Previously 50% acquired, with WHYN(AM), by Republican Television Inc., owned by Employees Beneficial Fund of the Springfield Union, News and Sunday Republican for \$250,000. William Dwight, publisher of Northampton Gazette, relinquished 2/3 control, Holyoke Transcript gen. mgr. Charles DeRose, 1/3 (1954 Vol. 10:30).

WWLP, Springfield (Ch. 22)—Paul A. Brissette gained control from Adams Communications, see WHOI, Peoria, IL (1992). Adams Communications Corp. bought Springfield TV Corp. which owned WWLP, WKFE(TV), Dayton, OH & KSTU(TV), Salt Lake City, UT for \$47,500,000 (1983-84 Vol. 23:35).

WZBU, Vineyard Haven (Ch. 58)—Boston University Communications Inc. purchased off-air WCVX from Cape Television Inc. for \$250,000, to operate as a satellite of WABU, Boston (1993-94 Vol. 33:50). Sold to Cape Television Inc. (Paul P. & Sandra M. Flynn) from Cape Cod Television Inc. for \$826,000 (1992). Donald Moore (Cape Video Network) turned over station to Sentry Federal Savings Bank for debts of \$3,800,000 (1987). Cape Video Network was selling station to Metro Television Inc.

for \$4,570,000 (1987) but the sale was dismissed. Station went into receivership and left air in 1991, returned to air Nov. 1994.

WJBZ-TV, Worcester (Ch. 14)—Acquired as WWOR-TV by Springfield Television Bcstg. Corp., operator of WWLP, Springfield, MA in exchange for 20% stock in Springfield TV (1958 Vol. 14:30, 42). Left air 1969.

WUNI, Worcester (Ch. 27)—Proposed sale to the Mayan Group for \$2,000,000 was dismissed (1995). For acquisition by Jasas Corp., see WFTY, Washington, DC (1993). Sold as WSMW-TV (later WHLL) to Monet Holding Co. by Sibos Inc. for \$8,000,000 (1983). Sold by American Group Management Corp. to Sibos Inc. for \$550,000 (1976).

Michigan

WJMY-TV, Allen Park (Ch. 20)—United Bcstg. Co. Inc. sold CP to WXON-TV Inc., Detroit (then Ch. 62) for \$413,823.08 (1970). WXON-TV switched to Ch. 20 Dec. 9, 1972. Triangle sold CP and equipment of off-air station to United Bcstg. for \$115,000 (1964 Vol. 4:56, 28). Previously, CP and equipment sold to Triangle Bcstg. Corp. by Robert M. Parr for \$45,000 (1962).

WBSX, Ann Arbor (Ch. 31)—Sold as WHT to Blackstar Communications by FAB Communications Inc. for \$4,350,000 and covenant not to compete (1989 Vol. 28:52; 29:20).

WOTV, Battle Creek (Ch. 41)—As WUHO-TV, sale to Northstar Television Group by Channel 41 Inc. (John W. Lawrence) for \$5,000,000 was granted but never consummated (1990-91 Vol. 30:33).

WNEM-TV, Bay City-Saginaw-Flint (Ch. 5)—Sold to Meredith Corp. for \$11,500,000 by Gerity Bcstg. Co. (1968-69 Vol. 8:50; 9:15).

WWTV, Cadillac (Ch. 9)—Sold by Wilson Communications to Heritage Bcstg. (Mario F. Iacobelli, et al.) for \$10,400,000 (1989). Sold by Fetzler Bcstg. Co. to Wilson Communications Inc. for \$6,000,000 (1979 Vol. 19:14). Sales included WWUP-TV, Sault Ste. Marie. John E. Fetzler relinquished positive control by reducing holdings from 53.39% to 49.99% through stock sale for \$240,084. Sale included WWUP-TV, Sault Ste. Marie; WWAM & WKJF(FM), Cadillac; WJFM(FM), Grand Rapids & WKZO, Kalamazoo, all MI. Previously sold for \$1,000,000 to Fetzler by Spartan Corp., formerly known as Sparks-Withington Co. (1958 Vol. 14:25, 27).

WTOM-TV, Cheboygan (Ch. 4)—See WPBN-TV, Traverse City, MI.

WDIV, Detroit (Ch. 4)—As WWJ-TV exchanged by the Evening News Assn., then publisher of the Detroit News, for WTOP-TV (now WUSA), Washington, DC, from Post-Newsweek Stations, plus \$2,000,000 (1977-78 Vol. 17:50; 18:21).

WWJ-TV, Detroit (Ch. 62)—For sale of CBS to Westinghouse Broadcasting, see WCBS-TV, New York (1995 Vol. 35:38, 39, 48). CBS bought WGR-TV from the International Free & Accepted Modern Masons Inc. for \$24 million (1994 Vol. 34:39, 47; 35:31).

WJBK-TV, Detroit (Ch. 2)—Ownership reorganization led to Ronald O. Perelman gaining controlling interest of WJBK-TV & KNSD(TV), San Diego, CA; WTVT, Tampa, FL; WAGA-TV, Atlanta, GA; WSBK-TV, Boston, MA; WJW-TV, Cleveland, OH & WITI-TV, Milwaukee, WI (1993 Vol. 33:8, 10, 19). He later changed name of company to New World Communications. For purchase by Gillett Communications from Storer & proposed purchase by Lorimar from Storer, see WSBK-TV, Boston, MA.

WKBO-TV, Detroit (Ch. 50)—After 5 month bidding war, Viacom Inc. outbid QVC Network to gain control of Paramount Communications with an offer totalling more than \$10 billion. Stations included WDCA, Washington, DC; WFLA, Raleigh, NC; WTXF, Philadelphia, PA; KTXA, Arlington, KTXH, Houston & KRRT, Kerrville, TX. (1993-94 Vol. 33:39, 44, 45, 46, 47, 48, 52; Vol. 34:2, 3, 8, 11). Sold by Cox Communications Inc. to Paramount Stations Group Inc. for \$105,000,000 (1992-93 Vol. 32:46; 33:12, 25). Sold to Cox Communications by Field Enterprises for \$70,000,000 (1983-84 Vol. 23:21, 40). Kaiser Bcstg. Corp.'s 77.5% sold to Field Communications Corp. for \$42,625,000. Sale included equivalent interest in KBHK-TV, San Francisco; WFLD-TV, Chicago; WLVI-TV Cambridge-Boston, MA & WKBS-TV, Philadelphia, PA-Burlington, NJ (1977).

WXYZ-TV, Detroit (Ch. 7)—Sold to Scripps Howard Bcstg. Co. for \$216,000,000 & covenant not to compete in conjunction with Capital Cities Communications purchase of American Bcstg. Cos. (1985 Vol. 25:20, 30). For previous sale see WABC-TV, New York, N.Y.

WJMN-TV, Escanaba (Ch. 3)—For sale of CBS to Westinghouse, see WCBS-TV, New York (1995). Sold to CBS by Midwest Communications Inc. (1991-92). See WCCO-TV, Minneapolis, MN.

WJRT-TV, Flint (Ch. 12)—For proposed sale of Capital Cities/ABC to The Walt Disney Co., see WABC-TV, New York (1995). Media/Communications Partners L.P. & S.J.L. Broadcast Management sold station with WTVG, Toledo, OH to Capital Cities/ABC Inc. for \$155,000,000 (1994 Vol. 34:41; 35:21). S.J.L. Broadcast Management transferred control to Media/Communications Partners L.P. (1992). Sold by Knight-Ridder Newspapers to S.J.L. Broadcast Management for \$39,000,000 (1989 Vol. 29:13). Sold with WCDC, Adams, MA; WTEN, Albany, NY & WPRI-TV, Providence, RI by Poole Bcstg. Co. to Knight-Ridder Newspapers for \$49,631,950 (1977 Vol. 17:26). WJR(AM), Detroit and WSZA-TV-AM, Huntington, WV sold to Capital Cities for over \$21,000,000 by Goodwill Stations (1964 Vol. 4:9, 31). Capital Cities then assigned its rights to WJRT to WJRT Inc. (controlled by John Poole) for \$6,500,000 (1964 Vol. 4:18, 19, 31).

WSMH, Flint (Ch. 66)—Sinclair Broadcast Group has proposed to pay \$1,000,000 for an option to buy station from Gerald Robinson for not less than \$33,000,000 (1995). Gerald R. Robinson purchased station from Flint Family TV Inc. for assumption of approx. \$4,225,000 in debt (1986).

WOOD-TV, Grand Rapids-Kalamazoo (Ch. 8)—For McCaw Cellular takeover of LIN Bcstg., see KXAN-TV, Austin, TX. Sold by Time Inc. to LIN Bcstg. for \$32,000,000

Sales & Transfers—Michigan

(1982 Vol. 22:46). Sold by Time-Life Broadcast to McGraw Hill Inc. in a package deal, but agreement was revised and station was retained by Time Inc. For details, see WRTV, Indianapolis, IN. Previously acquired with WOOD(AM) by Time Inc. from Consolidated Television & Radio Broadcasters Inc. (Bitner group) in package deal; see WRTV, Indianapolis (1956-57 Vol. 12:51, 52; 13:11, 16). TV station (as WLAV-TV) acquired by Harry Bitner interests for \$1,382,086 from Leonard A. Versluuis (1951 Vol. 7:19, 38).

- **WZZM-TV, Grand Rapids (Ch. 13)**—Northstar Television Group sold station with WAPT, Jackson, MS & WNAC-TV, Providence, RI to Argyle TV Holding II for \$98 million plus a \$10 million non-compete covenant (1994 Vol. 34:37; 35:2). Sold along with WAPT, Jackson, MS; WSEE-TV, Erie, PA & WNAC-TV, Providence, RI by Price Communications to Northstar Television Group for \$120 million (1989 Vol. 29:27). Sold to Price Communications by Wometco for \$55,800,000 & \$6,200,000 covenant not to compete (1985). For prior Wometco sale, see WTVJ, Miami, FL. Sold by West Michigan Telecasters Inc. to Wometco Enterprises Inc. for \$12,735,000 (1977 Vol. 16:36). Previously, transferred to Synergistic Communications Corp. by West Michigan Telecasters (William C. Dempsey) in exchange for 55% of Synergistic stock (1969). West Michigan Telecasters Inc. (WZZM-TV-FM), Basic Communications Inc. (WWVA-AM-FM, Wheeling; WIGO, Atlanta; WYDE, Birmingham) & Henry M. Hogan Jr. interests (weekly Birmingham, MI Eccentric and Averill Press, Detroit commercial printing firm) merged to form Basic Communications Corp. (1969); properties valued at \$18 million.

- **WDHS, Iron Mountain (Ch. 8)**—Danny Hood Evangelistic Assn. is selling station to Fant Broadcasting Co. (Anthony J. Fant) for \$1,250,000 (1995).

- **WWMT, Kalamazoo (Ch. 3)**—Granite Broadcasting (Don Cornwall, Stuart J. Beck, et al.) bought station for \$95,000,000 from Busse Bcstg. (1995 Vol. 35:2, 18, 23). Gillett sold station with KOLN, Lincoln & KGIN, Grand Island, NE to Busse Bcstg. for \$45,000,000 & assumption of liabilities (1987 Vol. 27:40, 44). Sold as WKZO-TV to Gillett Communications with KMEG(TV), Sioux City, IA; KOLN(TV), Lincoln & KGIN(TV), Grand Island, NE by Fetzer TV Corp. for \$65,000,000 (1985 Vol. 25:34).

- WILX-TV, Lansing (Ch. 10)**—Control transferred to Paul A. Brisette by Adams Communications, see WHOI, Peoria, IL (1992). Sold to Adams Communications Corp. by Figgie International Inc. (formerly A-T-O) for \$20,500,000 plus \$2,000,000 for covenant not to compete (1983). Sold by Television Corp. of Michigan Inc. to A-T-O Communications for \$12,261,913 (1978 Vol. 18:23).

- WLNS-TV, Lansing (Ch. 6)**—Sold for \$72,000,000 by Backe Communications to Young Broadcasting Inc. with WKBT(TV), La Crosse, WI (1986 Vol. 26:15). Sold as WJIM-TV with WKBT(TV), La Crosse, WI to Backe Communications Inc. by Gross Telecasting for \$48,000,000 (1984 Vol. 24:12).

- WSYM-TV, Lansing (Ch. 47)**—Sold as WFSL-TV to WTMJ Inc. (Milwaukee Journal) by F & S Comm/News Inc. for \$8,250,000 (1984 Vol. 24:34, 39).

WLUC-TV, Marquette (Ch. 6)—Gillett Group sold this station along with KTVO(TV), Ottumwa, IA-Kirksville, MO for \$31,000,000 to Federal Bcstg. Co. (1987 Vol. 27:20). For sale to Gillett Group, see WEAU-TV, Eau Claire, WI. Sold with WLUC-TV, Green Bay, WI to Post Corp. For details, see WLUC-TV. Previously 52% of station operating as WDMJ-TV acquired by Morgan Murphy interests (M & M Bcstg. Co., Green Bay, WI), who assumed \$102,000 obligations and secured \$160,000 loan, with Frank J. Russell's Marquette Mining Journal, retaining 48% (1959 Vol. 15:24).

WTLJ, Muskegon (Ch. 54)—Sold by Video Mall Communications to Tri-State Christian TV Inc. for \$890,000 (1992). Video Mall Communications (Marvin D. Sparks, et al.) bought station with WTJC(TV), Springfield, OH from Miami Valley Christian TV for \$2 million (1991).

- **WEYI-TV, Saginaw (Ch. 25)**—Smith Broadcasting Group Inc. bought this and two other stations from TV Station Partners in 1995. For details, see WTOV-TV Steubenville, OH. Sold as WKNX-TV by Lake Huron Bcstg. Corp. to Rust Craft Bcstg. Co. for \$1,600,000 (1972 Vol. 11:43; 12:8). Previously, estate of Alvin M. Bentley sold 1/3 interest to William J. Edwards & Howard H. Wolfe, increasing their holdings to 50% each, for \$325,000 (1970). For subsequent sales, see WTOV-TV, Steubenville, OH.

WGTO, Sault Ste. Marie (Ch. 8)—See WGTU, Traverse City, MI.

WWUP-TV, Sault Ste. Marie (Ch. 10)—See WWTU, Cadillac, MI.

WGTU, Traverse City (Ch. 29)—Sold by Michigan Center Bcstg. to Scanlan Communications Inc. for \$3,350,000 (1989). Sold by Michigan TV Network Inc. to Center Group Bcstg. for \$1,800,000 (1982). Both sales included WGTO, Sault Ste. Marie, MI.

WPBN-TV, Traverse City (Ch. 7)—Sold with WTOM-TV, Cheboygan, MI to Federal Broadcasting, see WDAM-TV, Laurel-Hattiesburg, MS. Beam Bcstrs. bought station for \$5,400,000 from U.S. Tobacco Co. (1985 Vol. 25:33). Sold by Les Biederman, et al., to United States Tobacco Co. for \$3,500,000 (1979). 22.5% sold by Ed Biederman to brother Les for \$4,500, giving Les Biederman control. Biederman's holdings increased from 30% to 52.5%. Sales included WTOM-TV, Cheboygan.

Minnesota

- **KCCO-TV, Alexandria (Ch. 7)**—For Westinghouse purchase of CBS Inc., see WCBS-TV, New York (1995). Sold to CBS by Midwest Communications Inc. (1991-92 Vol. 31:25, 30, 45, 51). See WCCO-TV, Minneapolis, MN. Central Minnesota Television Co. sold station as KCMT(TV) with KNMT(TV), Walker, MN (now KCCW-TV), to Midwest Communications Inc. for undisclosed amount (1986-87 Vol. 26:45; 27:43).

KAAL, Austin (Ch. 6)—Wooster Republican Printing Co. (Oix Communications) sold with stations KTWO-TV, Casper & KKTU(TV), Cheyenne, WY to Eastern Bcstg. Corp. (Roger A. Neuhoft, et al.) for \$13,000,000 plus non-compete covenant (1994 Vol. 34:26; 35:8). Wooster Republican Printing Co. bought station for

\$13,250,000 & \$25,000 for non-compete covenant from News-Press & Gazette Co. (1985 Vol. 25:44). Sold to News-Press & Gazette Co., St. Joseph, MO by Black Hawk Bcstg. for \$11,500,000 (1980). Optioned as KMMT (later KAUS-TV) with KAUS(AM) to owners of KWWL(TV), Waterloo, IA (Ralph J. McElroy, pres.), who paid \$41,000 for stock, assumed \$146,948 in notes due 5 former co-owners headed by Charles A. Weseman (1957-58 Vol. 13:6; 14:45).

KBJR-TV, Duluth, MN-Superior, WI (Ch. 6)—Granite Bcstg. Corp. bought station from RJR Communications for \$8,720,000 including non-compete covenant (1988). Sold to RJR Communications Inc. by Northwest Publications Inc. (1974 Vol. 14:28, 30).

KDLH, Duluth (Ch. 3)—Sold as KDAL-TV with KDAL(AM) to WGN Inc. for \$3,300,000 by Red River Bcstg. Co. (1960 Vol. 16:34, 50). Sold to Palmer Bcstg. Co. of Davenport for \$7,250,000 (1978 Vol. 18:30). Palmer Bcstg. sold station to A. Richard Benedek for \$9,500,000 (1985 Vol. 25:24).

WDIO-TV, Duluth (Ch. 10)—Hubbard Bcstg. Inc. bought station for \$10,750,000 from Harcourt Brace Jovanovich Inc. with satellite WIRT(TV), Hibbing, MN (1987 Vol. 27:33). Sold by Channel 10 Inc. to Harcourt Brace Jovanovich Inc. for \$4,000,000 (1977 Vol. 17:28). Sale included WIRT (Ch. 13), Hibbing, MN.

WIRT, Hibbing (Ch. 13)—See WDIO-TV, Duluth, MN.

KEYC-TV, Mankato (Ch. 12)—Sold by Lee Enterprises Inc. to Mankato Bcstg. Corp. (United Communications Corp., 93%) for \$5,000,000 (1977 Vol. 17:25).

KARE, Minneapolis-St. Paul (Ch. 11)—Sold as WTCN-TV to Gannett Co. Inc. by Metromedia for \$75,000,000 (1982 Vol. 22:35). Sold by Chris-Craft Industries Inc. to Metromedia Inc. for \$18,000,000 (1971-72 Vol. 11:31; 12:26). Previously, transfer of 10% stock of Chris-Craft Industries to Baldwin-Montrose Chemical Co. for \$6,000,000 increasing Baldwin-Montrose holdings to 35% approved by FCC Nov. 8, 1967 (Baldwin-Montrose Chemical & Chris-Craft merged in 1968). Sale included KCOP, Los Angeles and KPTV, Portland, OR (1967 Vol. 7:36, 46). Sold to Chris-Craft Industries for \$3,900,000 by Time-Life Bcstg. Inc. which also sold WTCN(AM) to Buckley-Jaeger (1964 Vol. 4:35). Time-Life acquired WTCN-TV-AM from Consolidated Radio & Television Inc. (Bitner group) in package deal; see WRTV, Indianapolis (1956-57 Vol. 12:51, 52; 13:11, 16). Acquired by Bitners with time-sharing WMIN-TV, St. Paul & WTCN(AM) for \$3,135,000. WTCN-TV becoming full-time outlet. Robert Butler got \$1,900,000 for WTCN-TV-AM. N. L. Benson group got \$1,235,000 for WMIN-TV, having previously sold WMIN(AM) for \$75,000 to W. F. Johns family (1955 Vol. 11:5, 15).

KLGT-TV, Minneapolis (Ch. 23)—Transferred control from Robert B. Beale to Twin Cities Christian TV Inc. to clear promissory note of \$216,000 (1992). Sold by KTMA Acquisition Corp. to Sonlight Television Inc. for \$3,300,000 (1992). As KTMA-TV, proposed sale from KTMA Acquisition Corp. to Minnesota TV Group L.P., a partnership between an investment group and Minnesota TV Group (Rand Levy & Gary Marx) for approximately \$4,315,000 was dismissed

(1991). United Cable TV Corp. sold station to New Television Co. (Donald H. O'Connor) for \$2,000,000, common & preferred stock & non-compete covenant (1986 Vol. 26:36). United Cable TV Corp. bought 80% of station from Buford TV Inc. for \$7,500,000 and \$12,500,000 loan (1983-84). CP sold by Viking TV Inc. to Buford Television for not more than \$475,000 (1980).

KMSP-TV, Minneapolis (Ch. 9)—United Television Inc. acquired 100% of stock from 20th Century-Fox June 8, 1981. Sold to 20th Century-Fox TV for \$3,500,000 plus assumption of \$600,000 in film commitments by National Telefilm Associates. For merger of NTA into parent National Theatres Inc., see WNET, New York (1959 Vol. 15:30, 31, 34, 44). NTA acquired control of station by paying \$650,000 for 75% interest held by Thomas P. Johnson & Sy Weintraub associates operating as United Television Inc. (1957 Vol. 13:34, 47). Remaining 25% was acquired by NTA for \$138,411 from Loew's Inc. and call letters changed from KMGH-TV to KMSP-TV (1957 Vol. 14:7). Loew's Inc. (MGM) acquired its 25% interest in \$750,000 deal involving film purchases (1956 Vol. 12:44). Had previously been purchased (as KEYD-TV) by United TV Inc. (Thomas P. Johnson, chairman, then pres. of WENS, Pittsburgh) for \$1,500,000 from Minneapolis Tower Co. (Morris T. Baker) which had acquired control of CP, with KEYD(AM), for \$337,200 from founding group headed by Lee L. Whiting (1954 Vol. 10:34, 38).

■ **WCCO-TV, Minneapolis (Ch. 4)**—For purchase of CBS Inc. by Westinghouse, see WCBS-TV, New York, NY (1995). CBS bought Midwest Communications, including WCCO-AM-TV & WLTE(FM); WJMN-TV, Escanaba, MI; KCCO-TV, Alexandria & KCCW-TV, Walker, MN; WFRV-TV, Green Bay, WI; Midwest Cable & Satellite (MMSD programmer) & Midwest Sports Channel for \$195,000,000 (1991-92 Vol. 31:25, 30, 45, 51). MTC Properties, 50% partner in Mid-Continent Radio & TV Inc., purchased the other 50% from Northwest Publications (St. Paul Dispatch & Pioneer Press) for \$11,700,000. At the same time MTC acquired the 47% minority interest in Midwest Radio-TV held by Minneapolis Star-Tribune. As part of transactions, MTC surrendered to the Star-Tribune its 15% interest in the newspapers plus \$1,000,000 (1976). CBS sold its interest in Minneapolis Star & Tribune Co. (Cowles) in Nov. 1954 for \$3,950,000 (1954 Vol. 10:45). CBS had acquired 47% interest in old WTCN-TV by turning over to Midwest Radio-Television Inc. (Ridder Newspapers) 53% interest in WCCO(AM) in July 1952 (Vol. 8:10, 53).

WFTC, Minneapolis (Ch. 29)—Nationwide Communications sold KFTN-TV to Clear Channel Television Inc. for \$36,000,000 (1993 Vol. 33:32). Sold to Nationwide Communications Inc. by Beverly Hills Hotel Corp. for \$22,000,000 (1985). Sold as WFBT-TV to Beverly Hills Corp. by Jonathan E. Byrd, Daniel N. Koker, Robert J. Basar, et al., for \$12,000,000 (1984).

KTTC, Rochester (Ch. 10)—Sold as KROC-TV by Southern Minnesota Bcstg. Co. to KTTC Television Inc. for \$4,250,000 (1976 Vol. 16:6). KTTC Television is wholly owned by Quincy Newspapers Inc. Control of KROC-TV-AM sold in stock transaction in which G. David Gentling increased holdings from 17.8% to 56.3% and Gordon P. Gentling from 19.5% to 43.7%. Agnes P. Gentling (38% owner), Phillip H. Gentling

(15.2%) and Allen A. Gentling (9.5%) sold their stock for total of \$438,000 (1963).

KBRB, Thief River Falls (Ch. 10)—For acquisition of Red River Broadcast by Curtis Squire Inc., see KVRB, Fargo, ND.

KCCW-TV, Walker (Ch. 12)—For CBS Inc. sale to Westinghouse, see WCBS-TV, New York (1995). Sold to CBS Inc. by Midwest Communications Inc. (1991-92). See WCCO-TV, Minneapolis, MN. For sale as KNMT to Midwest Communications Inc., see KCCO-TV, Alexandria, MN.

Mississippi

WLOX-TV, Biloxi (Ch. 13)—Cosmos Broadcasting Corp. bought station from Love Broadcasting for \$1,130,000 & assumption of debt (1995 Vol. 34:37; 35:10).

WXVT, Greenville (Ch. 15)—Lamco Communications sold to Greenville TV Inc. (John F. Hash, et al., principal owners of Love Bcstg.) for \$1,130,000 & assumption of debt (1991). Sold to Lamco Communications Inc. by Big River Bcstg. Co. for \$4,800,000 (1984).

WXW-TV, Gulfport (Ch. 25)—Prime Cities Bcstrs. Corp. (John B. Tupper & Richard F. Shively) bought station from AmSouth Really Inc. for \$3,150,000 (1991). Gulfcoast Television Ltd. sold to AmSouth Bank N.A. (John W. Woods, et al.) for \$2,436,355 (1989).

WDAM-TV, Hattiesburg-Laurel (Ch. 7)—As bankruptcy supervisor, Robert Gilbertson sold station with WTOM-TV, Cheboygan & WPBN-TV, Traverse City, MI to Federal Broadcasting Co. for \$40,000,000 (1990). Sale to ABS Communications Corp. including WCFT-TV, Tuscaloosa, AL; KYEL-TV (KSWT), Yuma, AZ; WTOM-TV, Cheboygan & WPBN-TV, Traverse City, MI for \$54,000,000 was dismissed (1990). Group by Beam Bcstrs. to Heritage Bcstg. Group was dismissed (1988-89 Vol. 28:59). Sold with WCFT-TV, Tuscaloosa, AL & KYEL-TV (KSWT), Yuma, AZ to Beam Bcstrs. Ltd. for \$25,750,000 (1983). Previously, William S. Smylie family, 100% owners, retained 43.75%, but sold 43.75% to S. A. Rosenbaum for approximately \$56,000 (including \$50,000 in obligations), as well as 8.33% to Marvin Reuben for \$1000 and 4.17% to Jerry P. Keith for \$500 (1960 Vol. 16:49, 50). Smylie family acquired plant of Ch. 9 station for \$160,000 from WDSU-TV, New Orleans which received FCC authorization to shift Ch. 9 to Baton Rouge for use by its WAFB-TV (Ch. 28) there, pending outcome of hearings (1957 Vol. 13:44). WDSU-TV, New Orleans acquired 51% of WDAM-TV (Ch. 9) for \$51,000, with remaining 49% being equally held by 4 founding partners (1956 Vol. 12:31, 38).

WHLT, Hattiesburg (Ch. 22)—For 1993 sale by News-Press & Gazette Co. to New Vision Communications Inc. and 1995 sale to Ellis Communications by New Vision, see WJTV, Jackson, MS.

WAPT, Jackson (Ch. 16)—Northstar Television Group sold station to Argyle Communications Inc. (Bob Marbut, et al.) for \$98,000,000, plus \$10,000,000 non-compete covenant. Sale included WZZM-TV, Grand Rapids, MI & WNAC-TV, Providence,

RI (1994-95 Vol. 34:37; 35:2). For sale to Northstar Television Group, see WZZM-TV, Grand Rapids, MI. Clay Communications sold this station with WWAY(TV), Wilmington, NC; KJAC-TV, Port Arthur & KFOX-TV, Wichita Falls, TX to Price Communications for \$60 million (1987 Vol. 27:21). Sold by Lewis C. Hopper, et al., to Clay Communications Inc. for \$7,905,878 (1979). Sold by American Public Life Bcstg. Co. to Television America Sixteen Inc. for \$500,000 (1976).

WDBD, Jackson (Ch. 40)—Sold to Pegasus Broadcast TV L.P. (Marshall W. Pagon) for assumption of approximately \$10,000,000 debt & 12% equity in new owner (1992-93). See also WDSI, Chatanooga, TN. C. Kenneth Still, trustee, sold to D & K Broadcast Properties (Louis Donatelli, et al.) for \$9,000,000 (1989).

WJTV, Jackson (Ch. 12)—Ellis Communications bought all of New Vision's TV stations for approx. \$220 million. See KOLD-TV, Tucson, AZ for details (1995 Vol. 34:48, 35:14). Sold to New Vision Communications Inc. (G. Woodward Stover II, et al.) for \$88,000,000 & \$22,000,000 non-compete covenant. Sale included WHLT(TV), Hattiesburg-Laurel, MS; KABY-TV, Aberdeen, KPRY-TV, Pierre & KSPY-TV, Sioux Falls, SD (1993 Vol. 33:28). Sold to St. Joseph News-Press & Gazette by Capitol Bcstg. for \$19,000,000 (1982-83 Vol. 22:50). Previously merged with WSLI-TV (Ch. 12) in deal whereby WJTV (Ch. 25) call letters were retained and Mississippi Publishers Corp. (Jackson Clarion Ledger and Daily News) paid \$176,000 for 40% of new stock in VHF; latter, in turn, paid newspaper \$175,000 for physical assets of its UHF plant after it was discontinued (1955 Vol. 11:16, 21).

WLBT-TV, Jackson (Ch. 3)—Sold with WLBM-TV (WGBC), Meridian, MS to Civic Communications Corp. for \$11,340,000 (1983-84).

WDAM-TV, Laurel (Ch. 7)—See Hattiesburg, MS.

WGBC, Meridian (Ch. 30)—Charles L. Young bought the remainder of interest in WLBM-TV from Civic Communications for \$85,000 plus assumption of debt (1991). For sale to Civic Communications, see WLBT-TV, Jackson, MS.

WTOK-TV, Meridian (Ch. 11)—A. Richard Benedek purchased station for \$12,500,000 including non-compete covenant (1988). Southwest Media Inc. (later United Bcstg. Corp.) bought station from H & C Communications for \$13,100,000 (1984 Vol. 24:26, 33). Southern Television Corp. (Robert F. Wright, et al.) sold station to H & C Communications Inc. (KPRC-TV, Houston) for \$11,250,000 (1981 Vol. 21:14).

WMDN, Meridian (Ch. 24)—Station returned to air April 4, 1994 after sale as WTZH to Frank K. Spain was finalized. Station left air April 30, 1992 pending grant of assignment of license to former owner Frank K. Spain as part of settlement agreement by Meridian Bcstg. Partnership, Debtor-in-Possession for \$96,000 & satisfaction of debt (1993). Honore A. LeBrun III purchased controlling interest in Meridian Bcstg. from Mary Ellen Moore for \$150,000 including a 2-year non-compete covenant (1987). Central TV Inc. sold station to Meridian Bcstg. Partnership for \$3,000,000 & covenant not to compete (1985). Off-air station sold as WHTV by Delta Communications Corp., Debtor-in-

Possession, to Central TV Inc. for assumption of liabilities not to exceed \$30,000 (1972).

WLOV-TV, Tupelo (Ch. 27)—Love Communications Inc. sold to Lingard Bcstg. Corp. (John R. Lingard) for \$1,000,000 and \$100,000 non-compete covenant (1993-94). Venture Systems Inc. (John Dyer, et al.) sold station as WWSB-TV, West Point, MS to Love Communications Co. (James S. Love III) for \$1,675,000 & assumption of debt (1991). John D. Dyer, et al., sold station to Mississippi Bcstg. Group Inc. (Robert W. Hamilton & associates) for \$3,000,000 plus non-compete covenant but sale was not consummated (1988).

Missouri

KBSI, Cape Girardeau (Ch. 23)—Max Television (Charles A. McFadden) paid Engles Communications \$9,000,000 for station in 1995. Cape Girardeau Family TV Ltd., Debtor-in-Possession (Stephen Kent, et al.) sold station to Engles Communications for \$3,000,000 plus assumption of liabilities (1989).

KFVS-TV, Cape Girardeau (Ch. 12)—Sold by Hirsch Bcstg. Co. to American Family Corp. for \$22,235,984.51 (1979 Vol. 18:41).

KMZJ, Columbia (Ch. 17)—For sale of Stauffer Communications to Morris Communications, see KCOY-TV, Santa Maria, CA (1994 Vol. 34:32). Sold as KCBJ-TV to Stauffer Communications by Richard E. & Robert H. Koenig for \$5,000,000 (1984 Vol. 24:43).

KHQA-TV, Hannibal, MO-Quincy, IL (Ch. 7)—Sold by Lee Enterprises Inc. to A. Richard Benedek for \$13,000,000 (1986 Vol. 26:38).

KRCG, Jefferson City (Ch. 13)—Sold to Mel Wheeler by Price Communications for \$24,000,000 (1988). Price Communications bought KRCG & WEEK-TV, Peoria, IL from LDX Group for \$28,000,000 (1984 Vol. 24:36). Sold with KWOS(AM) & former satellite KMOS-TV, Sedalia, MO for \$6,750,000 to Mid-American TV Co., a wholly-owned subsidiary of Kansas City Southern Industries by Jefferson Television Co. (1965-66 Vol. 5:52).

KODE-TV, Joplin (Ch. 12)—Gilmore Bcstg. sold station to Roger A. Neuhoff for \$8,250,000 (1990 Vol. 30:8). Sold with KODE(AM) to James S. Gilmore Jr. by WSTV Inc. (United Printers & Publishers Inc.) for \$1,850,000 (1962 Vol. 2:22). United Printers & Publishers took over KODE-TV-AM from original owners of WSTV Inc. along with other stations in Friendly Group. For details, see sale of WTOV-TV, Steubenville, OH (1961-62 Vol. 17:30, 33; 2:14). WSTV Inc. purchased stations as KWSM-TV-AM from Mr. & Mrs. Austin Harrison and minority stockholders for \$591,000 (1956 Vol. 12:39, 44).

KSNF, Joplin (Ch. 16)—For details on purchase with 2 other stations from Price Communications by USA Broadcast Group, see KJAC-TV, Port Arthur, TX (1995 Vol. 35:35). Sold to Tri-State Bcstg. Corp. (Price Communications Corp.) for \$10,800,000 including covenant not to compete (1986-87). For previous sale as KTVJ, see KSNW, Wichita, KS. Earlier, 98.1% control sold by Mid-

America Bcstg. Inc. to Kansas State Network Inc. for \$1,111,732.40 (1975).

KCTV, Kansas City (Ch. 5)—Purchased as KCMO-TV with KCMO by Meredith Publishing Co. from Tom Evans and Lester E. Cox for \$2,000,000 plus long-term debt not to exceed \$450,000 (1953 Vol. 9:40, 42, 46).

KCTY, Kansas City (Ch. 25)—Transferred by Empire Coil Co. (Herbert L. Mayer) to DuMont Network Dec. 31, 1953 for token consideration of \$1 (1954 Vol. 10:1). Operation discontinued by DuMont March 1, 1954 (1954 Vol. 10:7).

KMBC-TV, Kansas City (Ch. 9)—Sold to Hearst Corp. by Metromedia for \$79,000,000 following Metromedia's purchase of WCVB-TV, Boston (1981-82 Vol. 21:37; 22:14). Sold with KMBC & KMOS-TV, Sedalia to Metropolitan Bcstg. Corp. (Metromedia) for \$10,400,000 by Cook Paint & Varnish Co. Deal also included purchase of KFRM(AM), Concordia, KS for \$400,000 and its resale for \$201,000; KMOS-TV, Sedalia was resold to KRGG, Jefferson City, MO for \$200,000 (1960 Vol. 16:52; 17:6, 31). Later, Metromedia sold KMBC-AM-FM to Bonneville International Corp. for \$2,200,000 (1967 Vol. 7:6). Previously Cook Paint & Varnish, operator of WHB-TV (which shared Ch. 9 with KMBC-TV), acquired KMBC-TV-AM along with KFRM, Concordia, KS from Arthur B. Church interests; under merger, Cook subsidiary became KMBC Broadcasting Co., with KMBC call letters retained, WHB-TV dropped and WHB(AM) sold. Purchase price: \$1,750,000 cash plus assumption of about \$865,000 in obligations, plus 10-year contract with Mr. & Mrs. Arthur B. Church at \$25,000 a year (1954 Vol. 10:17, 20, 24).

KSHB-TV, Kansas City (Ch. 41)—Sold as KBMA-TV by Benno C. Schmidt and BMA Properties Inc. to Scripps Howard Bcstg. Co. for \$5,407,500 (1977 Vol. 16:50). Previously, control of Westport Television Inc. transferred from William D. Grant to Benno C. Schmidt (62.8%) for \$88,500 and assumption of \$350,000 in outstanding loans (1971).

KSMO-TV, Kansas City (Ch. 62)—First American National Bank acquired station as KZKC from Kansas City TV Ltd., Debtor-in-Possession for \$5,250,000 and sold it to ABRV Communications L.P. for \$2,525,000 (1990).

WDAF-TV, Kansas City (Ch. 4)—For sale by Great American Television & Radio Co. Inc. (now Citicasters Co.) to New World Communications Group Inc., see WGHP-TV, Greensboro-High Point, NC (1994 Vol. 34:19, 38). Previously sold as a package with WDAF-AM-FM, WGR-TV (now WGRZ-TV) & WGR-AM-FM, Buffalo, NY and WNEP-TV, Scranton, PA to Taft Bcstg. by Transcontinent Television Corp. For more details, see report on sale of WGRZ-TV, Buffalo, NY. Previously sold with WDAF(AM) for \$9,750,000 cash to Transcontinent TV Corp. by National Theatres & TV Inc. (1960 Vol. 16:18, 29). National Theatres acquired TV & radio for \$7,600,000 from Kansas City Star which sold properties in compliance with govt. antitrust consent decree (1957-58 Vol. 13:47, 48; 14:17).

KTVQ, Kirksville, MO-Ottumwa, IA (Ch. 3)—For Gillett Group sale to Federal Bcstg. Co., see WLUC-TV, Marquette, MI. For sale to Gillett Group, see WEAU-TV, Eau Claire,

Sales & Transfers—Missouri

Wi. Sold to Appleton (Wi) Post-Crescent for \$1,255,000 by James J. Conroy and associates (1963 Vol. 4:2).

KPOB-TV, Poplar Bluff (Ch. 15)—See WSL-TV, Harrisburg, IL.

KQTV, St. Joseph (Ch. 2)—Malcolm I. Glazer sold station, WRBL-TV, Columbus, GA & WTWO-TV, Terre Haute, IN to Riverdale Media (Simon P. Gourdine) & ML Media Partners for \$60 million including covenant not to compete (1990 Vol. 30:8). Sold by Amaluro Group Inc. to Fabri Development Corp. (Malcolm I. Glazer) for \$9,000,000 (1979 Vol. 19:24). Sold by Intermedia Inc. to Amaluro Group Inc. for \$3,600,000; sale included KGRV(FM), St. Louis, MO & KLYX(FM), Clear Lake City, TX (1973). Sold as KFEQ-TV by Panax Corp. to Intermedia Inc. (ISC Industries, Kansas City financial & investment firm) for \$3,150,000 (1968 Vol. 8:49). Sold with radios KFEQ and KLIK, Jefferson City, MO to Midstates Bcstg. Corp. by Jesse D. Fine family for \$1,750,000 (1963 Vol. 3:12). Purchased with KFEQ by Jesse D. Fine family from Kenyon Brown-Bing Crosby group for \$841,091 (1957 Vol. 13:34, 38). Sellers acquired properties from Bartin Pitts for \$550,000 and assumption of \$200,000 in liabilities (1955 Vol. 11:34, 47, 52).

KDNL-TV, St. Louis (Ch. 30)—Sold by Cox Enterprises to Atlantic Bcstg. Co. (Better Communications & management group of Communications Equity Assoc.) for \$21,500,000 plus non-compete covenant (1989 Vol. 29:9, 37). Sold to Cox Bcstg. Corp. by Evans Bcstg. Corp. for \$13,200,000 (1981 Vol. 21:10).

KMOV, St. Louis (Ch. 4)—For takeover of Viacom by National Amusements Inc., see WHEC-TV, Rochester, NY. Sold as KMOX-TV to Viacom Bcstg. by CBS for \$122,500,000 (1985-86 Vol. 25:39, 43, 49; 26:4-8). Sold as KWK-TV to CBS for \$2,500,000, plus additional \$1,500,000 for building owned by St. Louis Globe-Democrat (1957-58 Vol. 13:36, 39, 43, 44, 48; 14:1, 2). Sale included agreement that CBS turn over CP for Ch. 11 to 220 Television Inc., which in turn issued \$200,000 in debentures to both St. Louis Telecast and Broadcast House, other 2 losers in Ch. 11 hearing. These 3 agreed to terminate all litigation challenging CBS's right to Ch. 11. KWK-TV sellers were Robert T. Convey (28% as voting trustee), KSTP Inc., St. Paul (23%), Globe-Democrat (23%), 800 North 12th Inc. (23% held by former owners of KXOX Inc.), Missouri Valley Television stockholders (3%). Two years earlier, Samuel I. Newhouse acquired St. Louis Globe-Democrat and its 23% interest in KWK-TV for \$6,250,000 (1955 Vol. 11:13).

KSDK, St. Louis (Ch. 5)—Gannett Broadcasting Group won bidding war for Multimedia Inc. with offer of \$45.25 per share. Sale includes KSDK; WMAZ-TV, Macon, GA; WBIR-TV, Knoxville, TN; WLWT, Cincinnati & WKYC-TV, Cleveland, OH (1995 Vol. 35:25, 31). Pulitzer Publishing traded station to Multimedia Inc. for \$8,250,000, plus WXII, Winston-Salem, NC & WYFF-TV (formerly WFBC-TV), Greenville, SC (1981-82 Vol. 21:12; 22:1, 35).

KTVI, St. Louis (Ch. 2)—Argyle Television sold this and other 3 former Times Mirror stations to New World Communications Group for \$369 million (1995). Sold to Argyle Television Holding Inc. (Ibrahim Morales, et al.) for \$35,000,000. Argyle pur-

chased WVTM-TV, Birmingham, AL; KTBC-TV, Austin & KDFW-TV, Dallas, TX from Times Mirror in related transactions (1993 Vol. 33:13, 14, 28; 34:2). Sold by Newhouse Bcstg. Corp. to Times Mirror Co. for \$82,380,000. Sale included WAPI-TV (WVTM-TV), Birmingham, AL; WSYE-TV (WETM-TV), Elmira, NY; WSYR-TV (WSTM-TV), Syracuse, NY; WTPA (WHTM-TV), Harrisburg, PA (1978-79 Vol. 18:50; 19:19). Newhouse Broadcasting Corp. increased its holdings to 100% through purchase of 74% for \$7,576,777 from Harry Tenenbaum, Paul E. Peltason and associates (1964 Vol. 4:19, 24). Previously 22.7% was acquired by St. Louis Globe-Democrat (Newhouse) for \$172,000 plus loan of \$360,000 from Harry Tenenbaum & Paul E. Peltason, after KWK-TV, in which Globe-Democrat had 23% interest was sold to CBS (1957-58 Vol. 13:45, 14:12).

KMOS-TV, Sedalia (Ch. 6 ET)—Sold by Mid-America TV Co. to Central Missouri State University for \$1,000 (1977-78). Previously sold to owners of KRGG, Jefferson City, MO for \$200,000 by Metropolitan Bcstg. Co. under package deal in which it acquired KMBC-TV-AM, Kansas City and KMOS-TV from Cook Paint & Varnish Co. for \$10,400,000 (1960 Vol. 16:52; 17:6, 31). Owners of KRGG purchased it as KDRO-TV from Milton J. Hinein and associates for \$50,000 and assumption of \$127,661 obligations (1958 Vol. 14:50). Note: For 1965 sale with KRGG, Jefferson City, see KRGG. Station is now a non-commercial operation.

KDEB-TV, Springfield (Ch. 27)—Banam Bcstg. sold its 4 stations to Petracore Holdings Inc., see KARD-TV, West Monroe-Monroe, LA (1995). For assignment to BANAM Bcstg. Inc. by Woods Communications see KARD-TV, West Monroe-Monroe, LA (1993). As KMTC sold to Charles Woods by Kenneth E. Meyer, et al., for \$12,100,000 (1985).

KSPR, Springfield (Ch. 33)—Cottonwood Communications bought this station, KCPM, Chico, CA & KMID, Midland-Odessa, TX from Davis-Goldfarb for \$32,500,000 (1995 Vol. 35:30). Bachow Investment Partners has proposed similar purchase of same 3 stations from Cottonwood (1995). For sale to Davis-Goldfarb Co. and prior sale to Goltin Communications, see KCPM, Chico, CA. Sold to Telepictures Corp. by Farrell P. Jones, et al., for \$3,470,000 (1984 Vol. 24:41).

KYTV, Springfield (Ch. 3)—Sold by Harte-Hanks to Schurz Communications Inc. for \$50,800,000 (1987 Vol. 26:46, 48). Sold by Springfield TV Inc. to Harte-Hanks Communications Inc. for \$20,582,500 (1978 Vol. 18:21). 50% interest previously sold by Springfield TV Inc. to Mark Twain Media Inc. for \$1,000,000 (1976).

Montana

KSVI, Billings (Ch. 6)—A proposed substantial restructuring of Big Horn Communications Inc. will end with 97.5% of the company owned by Thomas Hendrickson, Raymond P. Mosser & Calvin Cafritz (1995).

KTVQ, Billings (Ch. 2)—Evening Post Publishing Co. bought station from SJL Inc. for \$8,500,000 plus non-compete covenant (1993-94). Prior sale by SJL Inc. to Evening Post Publishing was granted but not consummated (1992). Sold by Joseph S. Sample to SJL Inc. (George D. Lilly) for

\$18,900,000 (1983). Sale included KXLF-TV, Butte; KRTV, Great Falls & KPAX-TV, Missoula, MT. Montana Network, TV-AM licensee corporation, bought up stock of J. Carter Johnson and 11 other stockholders for \$403,650. Control of corporation acquired by Joseph S. Sample, who increased holdings from 10.8% to 93.28% by paying \$136,425 for stock held by C. L. Crist & V. V. Clark (1956 Vol. 12:45, 50). Sample's holdings later increased to 99.3%.

KULR-TV, Billings (Ch. 8)—Harriscope Bcstg. Corp. sold station with KTWO-TV, Casper, WY for \$12,200,000 to Wooster Republican Printing Co. (1986 Vol. 26:45). Sold for nearly \$446,000 to Harriscope Bcstg. Corp. of California by Crain-Snyder Television Inc. (1966 Vol. 6:46). Previously 51% control sold by Crain-Snyder TV Inc. for \$33,000 under reorganization in which new owners became Rex Baker with 44%; Thor Myhre, 28%; Arthur Miller, 28% (1965). Sold as KGHV-TV-AM by P. N. Fortin (50%) and Warren J. & Kenneth L. Hancock (25% each) for \$745,000 to Crain-Snyder TV Inc. (in which Fortin held 12.5%, the two Hancocks, 6.25% each). In a contingent sale, Crain-Snyder sold KGHV(AM) to George C. & Wilda G. Hatch for \$204,285 (1962 Vol. 2:52).

KCTZ, Bozeman (Ch. 7)—Sold to Evening Post Publishing Co. for \$1,100,000 (1993 Vol. 33:21, 38). Big Horn Communications purchased station for \$275,000 & assumption of liabilities from Bee Bcstg. Assoc. (1988).

KTVM, Butte (Ch. 6)—See KECI-TV, Missoula, MT.

KXLF-TV, Butte (Ch. 4)—For latest sale, see KPAX-TV, Missoula, MT. For previous sale, see KTVQ, Billings, MT. Sold with KXLF(AM) & KXLJ-TV-AM, Helena, MT to Joseph S. Sample by Ed Craney, agent for Z Net, for over \$1,575,000. Sample later transferred Helena TV & radio to Helena TV Inc., cable system there, for \$400,000 (1960 Vol. 16:42; 17:4).

KXGN-TV, Glendive (Ch. 5)—Sold by Glendive Bcstg. (Lewis W. Moore Sr., et al.) to Stephen A. Marks for \$545,000 plus \$148,750 covenant not to compete and \$6,250 consulting agreement (1990 Vol. 30:17).

KFBB-TV, Great Falls (Ch. 5)—Sold to Wooster Republican Printing Co. by Advance Corp. for \$5,250,000 (1982 Vol. 22:8). Sold to Advance Corp. (Donald P. Nathanson, et al.) by Harriscope Bcstg. Corp. (1977). Purchased by Harriscope from David E. Bright, Ernest Scanlon and Daniel O'Shea for \$850,000 (1962 Vol. 2:11, 22). Previously sold with KFBB(AM) by Joseph P. Wilkins to Bright, Scanlon and O'Shea for approximately \$1,000,000 (1960 Vol. 16:3, 5).

KRTV, Great Falls (Ch. 3)—For sale to present owner, see KPAX-TV, Missoula, MT. For previous sale, see KTVQ, Billings, MT. Sold by Snyder & Assoc. to Garryowen-Cascade TV Inc. (Montana Network, KOOK-TV (KTVQ), Billings; Garryowen Butte TV, KXLF-TV, Butte) for \$1,070,000 (1968). Previously transferred from Francis N. & Robert R. Laird to Snyder & Associates, which assumed liabilities totaling \$59,680 with \$19,000 owed Snyder by Lairds cancelled (1958 Vol. 14:40).

KOUS-TV, Hardin (Ch. 4)—Big Horn Communications Inc. donated off-air station to National Indian Media Foundation, non-stock, non-profit foundation. At same time, Big Horn agreed to lease property & tower to National Indian Media (1994).

KTVH, Helena (Ch. 12)—Sold to Big Sky Bcstg. L.P. (Radeck Bcstg. Inc., gen. partner) for \$2,500,000 including non-compete covenant (1988). Donald G. Bradley & Lyle A. Courtnage bought station as KTVG for \$1,500,000 (1985). Sold as KTCM to Lynn H. & Karen L. Koch by Tim Babcock for \$850,000 (1979). As KBLT-TV control (56 2/3%), purchased by Tim Babcock through stock purchase from Paul McAdam & A. W. Scribner for \$201,421 (1968); Bob Magness retained 43 1/3% interest. Sold with KBLT(AM) to Capital City by Helena TV Inc. (cable system operator in that city) for \$5,000 and assumption of \$255,000 liabilities (1963 Vol. 3:23). For details of previous sale, see KXLF-TV, Butte, MT.

KCFW-TV, Kalispell (Ch. 9)—See KECI-TV, Missoula, MT.

KYUS-TV, Miles City (Ch. 3)—Big Horn Communications Inc. sold station to KYUS Bcstg. Corp. (Stephen A. Marks) for \$300,000 (1994). Sold to KOUS-TV Inc. (Big Horn Communications Inc.) by Custer Bcstg. Corp. (David G. Rivenes & L. B. Foster) for \$200,000 (1984).

KECI-TV, Missoula (Ch. 13)—Sold as KGVO-TV with KTVM, Butte & KCFW-TV, Kalispell, MT by Dale G. Moore to Eagle Communications Inc. (Precht Communications Inc., 80%; Advance Corp., 20%) for \$8,000,000 (1978). Previously, 79.36% was sold to Moore by A. J. Mosby, who retained 20.63% (1964 Vol. 4:32, 38). Moore's holdings later increased.

KPAX-TV, Missoula (Ch. 8)—SJL Inc. sold station to Evening Post Publishing Co. with KXLF-TV, Butte & KRTV, Great Falls, MT for \$21,000,000 & \$3 million non-compete covenant (1986). For prior sales, see KTVQ, Billings, MT.

Nebraska

KCAN, Albion (Ch. 8)—Amaluro Group sold station as KBGT-TV for \$3,000,000 to Citadel Communications Co. Ltd. (1986). In June 1995, FCC approved Chadel Communications plan to change city of license to Lincoln, NE & start a new station in Albion on Ch. 24. For previous sale, see KHGI-TV, Kearney, NE.

KGIN, Grand Island (Ch. 11)—See KOLN, Lincoln, NE.

KWNB-TV, Hayes Center (Ch. 6)—For sales see KHGI-TV, Kearney, NE.

KHGI-TV, Kearney (Ch. 13)—Blackstar Communications has proposed paying \$12,750,000 and a \$1,000,000 non-compete covenant to Fant Broadcasting for KHGI-TV, KWNB-TV, Hayes Center & KSNB-TV, Superior, NE (1995). FCC approved sale by bankruptcy trustee Joseph Girard to Fant Bcstg. Co. of Nebraska Inc. (Anthony J. Fant & Harry Mabry) for \$2,050,000. Sale included KWNB-TV, Hayes Center & KSNB-TV, Superior, NE (1993 Vol. 33:7). Sale to Sterling Communications Inc. (Jeannine R. Custardo & Angela D'Agostino) from Gordon Bcstg. Inc. including KWNB-TV, Hayes Center & KSNB-TV, Superior, NE for

\$12,000,000 was never consummated (1989). Gordon Bcstg. (Robert D. Gordon) bought station with KWNB-TV, Hayes Center & KSNB-TV, Superior from Amarturo Group Inc. for \$10,000,000 (1985-86). Sold by NTV Enterprises to Amarturo Group Inc. for \$8,000,000 (1979 Vol. 19:24). Sale included KBGT-TV (KCAN), Albion; KWNB-TV, Hayes Center; KSNB-TV, Superior, all NE. Sold as KHOL-TV by Bi-States Co. (F. Wayne Brewster, et al.) to NTV Enterprises Inc. along with satellites KCNA-TV (KCAN), Albion; KWNB-TV, Hayes Center & KSNB-TV, Superior, all NE for \$1.9 million (1974).

KOLN, Lincoln (Ch. 10)—Gillett Communications assigned station's license to Busse Bcstg. for \$45,000,000 including KGIN(TV), Grand Island, NE & WWMT(TV), Kalamazoo, MI (1987 Vol. 27:40, 44). For sale to Gillett Communications, see WWMT, Kalamazoo, MI. Purchased as Ch. 12 outlet with KOLN(AM) by Fetzer Broadcasting Co. from Edwin M. O'Shea-Barrett S. Martin interests for \$145,000 cash plus assumption of about \$500,000 in liabilities (1953 Vol. 9:30, 34). Fetzer interests also purchased KFOR-TV, Lincoln (then Ch. 10) for \$300,000 from James Stuart, and FCC authorized KOLN-TV to take over KFOR-TV's Ch. 10 (1954 Vol. 10:13, 14). Ch. 12 turned over to U. of Nebraska by Fetzer interests. Now operated as non-commercial KUON-TV (1954 Vol. 10:31). In 1955 John Fetzer personally acquired all stock of KOLN(TV).

■ **KSNK, McCook (Ch. 8)**—See KSNK, Great Bend & KSNW, Wichita, KS.

KNOP-TV, North Platte (Ch. 2)—92.7% control, including KNOP(AM), sold to Fer-Rich Bcstg. Co. (ownership interlocking with cable systems) for \$106,150 with group headed by Fred E. Shrake & Mac Smock (1967).

KETV, Omaha (Ch. 7)—Sold to KETV Television Inc. (Pulitzer Publishing Co.) by Peter Kiewit Sons' Inc. for \$8,900,000 plus assumption of liabilities of \$553,000 (1976 Vol. 15:45). Sold with parent Herald Corp., publisher of Omaha World Herald to Peter Kiewit Sons' Inc. for \$41,400,000 (1962-63 Vol. 2:45; 3:23).

KMTV, Omaha (Ch. 3)—For sale to Lee Enterprises Inc., see KGUN, Tucson, AZ. 25% held by Central Bcstg. Co. (WOC-TV-AM, Davenport, IA) purchased for \$550,000 in Feb. 1960 by KMTV licensee May Bcstg. Co., which increased its holdings to 100%. This transaction did not require FCC approval and was not reported in Television Digest until year later (1961 Vol. 17:9).

WOWT, Omaha (Ch. 6)—Sold as WOW-TV by Meredith Corp. to Chronicle Bcstg. for \$9,158,500 (1975 Vol. 15:6, 8). Purchased with WOW(AM) by Meredith interests for \$2,525,000 from Francis P. Matthews and John J. Gillen estate, purchaser acquiring surplus account of \$720,000 (1951 Vol. 7:32, 39).

■ **KSTF, Scottsbluff (Ch. 10)**—See KGWN-TV, Cheyenne, WY.

□ **KSNB-TV, Superior (Ch. 4)**—For sale to Fant Bcstg. Co. of Nebraska Inc. and Fant sale to Blackstar, see KHGI-TV, Kearney, NE.

Nevada

KVVU-TV, Henderson-Las Vegas (Ch. 5)—Johnny Carson, et al., sold station to Meredith Corp. for \$27,500,000 & assumption of \$8,500,000 debt (1985 Vol. 25:3). Sold by Independent Bcstg. Corp. to Carson Bcstg. Corp. for \$5,500,000 (1978-79 Vol. 18:25; 19:14, 16). Sold as KHBV by Levin-Townsend Enterprises Inc. to Independent Bcstg. Corp. for \$250,000 plus assumption of liabilities not to exceed an additional \$707,735. Previously sold to Levin-Townsend for \$340,000 by Nevada Communications Inc. (1969 Vol. 9:18).

KLAS-TV, Las Vegas (Ch. 8)—Sold by Summa Corp. to Landmark Communications Inc. for \$9,587,500 (1978 Vol. 18:7). Sold by H. M. Greenspun to Hughes Tool Co. (later Summa Corp., 100% owned by Howard Hughes) for \$3,650,000 in cash plus assumption of obligations (1967-68 Vol. 7:44; 8:8). 67.525% control acquired by Herman Greenspun, publisher of Las Vegas Sun, who increased holdings from 22.77% by paying R. G. Jolley \$50,000 for 124.5 shares—Jolley also selling his remaining 500 shares back to company for \$270,000 (1956-57 Vol. 12:25; 13:9). Greenspun's holdings later increased to 76.12%.

KUPN, Las Vegas (Ch. 21)—DRES Media Inc. sold KRLR to Las Vegas Channel 21 Inc. (Michael J. Lambert, et al.) for \$2,875,000 plus assumption of specified liabilities & 7-year non-compete covenants of \$400,000 each to Frank E., R. Lane & Charlene Scott (1994).

KTNV, Las Vegas (Ch. 13)—Sold as KSHO-TV by Arthur Powell Williams, et al., to The Journal Co. for \$13,500,000 (1979 Vol. 19:8). Arthur Powell Williams & family bought 50% of stock, increasing holdings to 100%, for \$1,157,481.76 (1974). Control transferred by Ch. 13 of Las Vegas Inc. from Lewis B. Atkin, C. R. Pat Clark, Robb C. Johnson, William M. Laub, William R. Morse, Richard Kent Oram, William D. Stiles, John A. Etlinger (retaining 31.4%), Frank E. Feder (retaining 0.6%) & Leonard Phillips (retaining 8%) to Arthur Powell Williams (retaining 8%) for \$350,000. Earlier operated by interim corp. composed of applicants prior to grant to Talmac Inc. (later Ch. 13 of Las Vegas). 78% of licensee Television Co. of America Inc., owned by Nevada Bcstrs. Fund Inc. was purchased by Arthur Powell Williams for \$115,000. Then license transferred from TV Co. of America Inc. to Harry Wallerstein, bankruptcy trustee. 90% control sold previously to Nevada Broadcasters Fund Inc. (R. G. Jolley, A. H. Kelson & James C. Wallentine) for \$137,500 by Mervyn L. & Nathan Adelson, with Mervyn retaining 10% interest (1959 Vol. 15:42, 45). Adelsons acquired it from Albert Zugsmith group for \$70,000 (1957 Vol. 13:34, 42, 47). Zugsmith bought TV & KEMI(AM), Henderson from Moritz Zenoff for \$300,000 including liabilities (1956 Vol. 12:24, 38, 48).

KBLR, Paradise (Ch. 39)—Station returned to air March 3, 1994 after being sold by Rose Communications to Summit Media Ltd. Liability Co. (Scott Gentry, et al.) for \$1,500,000 (1993-94). Sale by Rose Communications (Glenn A. Rose) to TGN Productions Inc. (John Locke, Donald Mustain & Clifford A. Jones) for \$1,900,000 was never consummated (1990 Vol. 30:35).

KAME-TV, Reno (Ch. 21)—Page Enterprises Inc. sold to Ellis Communications Inc. (U. Bertram Ellis, et al.) for \$8,000,000 & \$2,000,000 non-compete covenant (1993-94 Vol. 33:30).

KOLO-TV, Reno (Ch. 8)—Donrey Media Group which included KOLO-TV, cable systems, newspapers and outdoor advertising companies was sold to the Stephens Group Inc. (Jackson T. Stephens, et al.) for \$193,700,000 following the death of Donald Reynolds (1993-94).

■ **KREN-TV, Reno (Ch. 27)**—Pappas Tele-casting Co. bought station from Sainte Ltd. for \$3,075,000 (1994).

KRNV, Reno (Ch. 4)—Sold as KCRL by Circle L Inc. to Sunbelt Bcstg. (James E. Rogers, et al.) for \$24,450,000 (1989).

KTVN, Reno (Ch. 2)—Sold to Sarkes Tarzian Inc. by Lee D. Hirshland, et al., for \$12,500,000 including non-compete covenant (1979-80 Vol. 19:44).

New Hampshire

■ **WNBU, Concord (Ch. 21)**—Boston University Communications bought off-air station from New England Television for \$300,000 and changed WNHT call letters (1995 Vol. 35:27). Sold to New England Television (Wilson Hickman) by Thomas J. Flatley for \$1,750,000 & assumption of debt (1992). The Flatley Co. sold off-air station to Stephen M. Mindich for \$1,500,000 (1990), but sale was not consummated. Sold to Thomas Flatley by John Gikas & Frances D. Shaine for \$3,300,000 plus non-compete & loan agreement (1984 Vol. 24:33). Station left air in March 1989.

WNNE-TV, Hanover (Ch. 31)—See Hartford, VT.

WMUR-TV, Manchester (Ch. 9)—Sold to the Commercial Dispatch Publishing Co., Columbus, MS by United TV Co. for \$5,000,000 (1981). Earlier sale with KECC-TV (KECY-TV), El Centro, CA to Acton Corp. for \$3,000,000 plus \$500,000 promissory note, was dismissed by FCC (1978 Vol. 17:50). Purchased for \$500,000 by Richard Eaton from estate of Francis P. Murphy (1958-59 Vol. 14:51; 15:2, 6).

■ **WGOT, Merrimack (Ch. 60)**—Paugus Television sold station to Paxson Communications Corp. for \$3,050,000 (1995). Sold to Paugus Television Inc. (Estate of Roger L. Putnam, et al.) by Neal Cortell & S. Joseph Hoffman for \$1,350,000 (1989).

New Jersey

WWAC-TV, Atlantic City (Ch. 53)—Channel 53 Corp. sold to Cellular Phone Centers Inc. (David W. Allen & Harry P. Jenny) for \$20,000 (1990). Station was off-air from July 1982 until July 1988.

WNJU, Linden (Ch. 47)—See New York, NY-Newark, NJ.

Newark—See New York, NY.

Paterson—See New York, NY.

Secaucus—See New York, NY.

WHSP-TV, Vineland (Ch. 65)—Asbury Park Press Inc. sold station as WSJT to Home Shopping Network for \$23,000,000 (1986 Vol. 26:52). Sold to Asbury Park Press by Trustee-in-Bankruptcy for \$3,000,000 (1985 Vol. 25:45).

WMGM-TV, Wildwood (Ch. 40)—Sold as WCMC-TV by Jersey Cape Bcstg. Corp. to South Jersey Bcstg. Corp. for \$324,000 (1978 Vol. 17:44). Sale approved in 1981. CP sold with WCMC-AM-FM to Jersey Cape Bcstg. Corp. for \$590,000 by Francis J. Matrangola, who retained 0.1% interest (1965 Vol. 5:12, 29).

New Mexico

KGSW-TV, Albuquerque (Ch. 14)—Galaxy-Southwest TV sold station to Mountain States Bcstg. (Providence Journal) for undisclosed amount (1984 Vol. 24:40). Providence Journal purchased Ch. 2 Santa Fe, NM and took KGSW-TV off-air (1992-93)

KLUZ-TV, Albuquerque (Ch. 41)—For 1992 sale to Perenchio TV, see KWEX-TV, San Antonio, TX.

KNAT, Albuquerque (Ch. 23)—Trinity Bcstg. sold to All American TV Inc. (Cruz S. Arguinonzi, et al.) for \$2,500,000 (1989). Sold for \$2,250,000 to Trinity Bcstg. Network by Carson Communications (1985). Sold as KLKK-TV to Carson Communications Corp. (John W. Carson, Neil Simon, et al.) by New Mexico Vision Inc. (Eddie L. Pena, et al.) for \$2,875,000 plus assumption of \$830,161 debt.

KOAT-TV, Albuquerque (Ch. 7)—Sold by Steinman Stations to Pulitzer Publishing Co. for \$5,000,000 (1968-69 Vol. 8:50, 9:19). Sold with KVOA-TV, Tucson, AZ (Ch. 4) for \$3,250,000 to Steinman Stations by Alvarado Television Inc. (1962 Vol. 2:34). Previously, Alvarado Television merged with KVOA-TV, Tucson, in deal in which Clinton D. McKinnon became 40% owner of both stations; for details see KVOA-TV (1959 Vol. 15:34, 40). Clinton D. McKinnon acquired 100% ownership of KOAT-TV for approximately \$800,000 (mainly in obligations) from A. M. Caldwell-Walter Stiles group (1957 Vol. 13:2, 6).

KOB-TV, Albuquerque (Ch. 4)—Sold with KOB(AM) to KSTP Inc. (Stanley E. Hubbard) for \$1,500,000 by Time Inc. and Wayne Coy, each 50% owner (1957 Vol. 13:2, 11). Sale was made to comply with FCC 5-8mit rule in view of Time Inc.'s acquisition of Bitter group; see WRVT, Indianapolis (1956 Vol. 12:51-52). It was first TV to be acquired by Time Inc., having been purchased with KOB for \$900,000. Including net quick assets of \$300,000, from T. H. Pepperyday, publisher of Albuquerque Journal (1952 Vol. 8:9, 16, 17, 22).

KRQE (Ch. 13)—Control as KGGM-TV transferred from New Mexico Bcstg. Co. Inc. to Lee Enterprises, including KBIM-TV, Roswell, NM (1991).

KOCT, Carlsbad (Ch. 6)—Sold as KAVE-TV (later KVIO-TV) with KVIA-TV (formerly KELP-TV), El Paso, TX, see listing for that station. Sold to John B. Walton Jr. for \$326,425 by John Deme (1966 Vol. 6:22, 37). Sold with KAVE(AM) to Deme by Edward P. Talbot and associates for \$168,000 (1963 Vol. 3:9, 25). Previously, 54.16% of KAVE-TV-AM was sold by Nancy H. Battison

Sales & Transfers—New Mexico

for \$43,500 to Ralph V. Davis, who became 26% owner, and Edward P. Talbott who increased holdings to 51% by purchasing additional unissued stock from corporation (1958 Vol. 14:2, 8). Mrs. Battison purchased control of KAVE and CP for KAVE-TV for \$150,000 from group headed by Val Lawrence, gen. mgr. of KROD-TV, El Paso, but Talbott retained his 16% of stock (1955 Vol. 11:32, 45).

KVII-TV, Clovis (Ch. 12)—Sold as KMCC to Marsh Media Inc. by McAlister TV for \$1,500,000 (1986 Vol. 26:31). Sold as KFDW-TV to McAlister Television Enterprises by Mel Wheeler Inc. for \$650,000 (1979). Sold to Mel Wheeler Inc. by Bass Bcstg. Co. for \$600,000 (1976). Control obtained by Perry R. Bass when all stock of Sid W. Richardson Foundation was sold to licensee for \$2,295,000. Deal included KFDA-TV, Amarillo (1965). Sold as KICA-TV by John H. Marshall and family for \$350,000 to Texas State Network Inc. (1963-64). Previously sold as KVER-TV with radio by Texas-New Mexico Bcstg. Co. to Marshall Enterprises Inc. under \$295,000 lease arrangement, which included \$10,000 option to purchase (1961 Vol. 17:38). Transferred as KICA-TV-AM to Texas-New Mexico Bcstg. Co., in which KDUB-TV, Lubbock, TX held 50% stock interest and voting control, with former co-equal owners Mae Strauss & Frank Lesley retaining 25% each. Transaction involved \$100,000 in debentures and \$96,149 in notes (1959 Vol. 15:38, 43). Mae Strauss & Frank Lesley acquired full control by purchasing 1/3 interest for \$36,666 from Garfield C. Packard (1957 Vol. 13:18, 22).

KOBF, Farmington (Ch. 12)—Sold as KIVA-TV to Hubbard Bcstg. for \$2,350,000 plus \$1,480,000 consulting agreement (1983). Sold to Center Group Bcstg. Inc. for \$10,028 (1980-81). Sold by Gerald R. Proctor, et al., to John R. and Connie T. Catsis, et al., for \$769,000 (1976-77).

KZIA, Las Cruces (Ch. 48)—Southwestern Bcstg. Co. Inc. sold to Lee Enterprises Inc. for \$315,000 & \$25,000 consulting agreement (1993). Sale to Two If by Sea (Michael L. Parker) from Southwestern Bcstg. for \$900,000 was dismissed (1992). Sold as KASK-TV by Lynn Dubois, Receiver, to Southwestern Bcstg. Co. Inc. for \$800,000 (1989). Logan D. Matthews & associates sold off-air station for \$825,000 to Roy E. Henderson (1987).

KBIM-TV, Roswell (Ch. 10)—Lee Enterprises assumed control with KGGM-TV (now KRQE), Albuquerque, NM for undisclosed amount (1991). Sold by Holsum Inc. to New Mexico Bcstg. Co. Inc. (Margaret Ann Hebenstreit & Lee Enterprises) for \$5,000,000 (1989).

KOBR, Roswell (Ch. 8)—Sold as KSW-TV to Caprock Telecasting Inc. with KCBD-TV, Lubbock, TX and spun off to Hubbard Bcstg. for \$2,000,000 (1983). Sold to State-Record Co. by Bryant Radio & TV Inc. For details see KCBD-TV, Lubbock, TX. Previously sold by John Barnett Estate to Bryant Radio & TV Inc. (KCBD-TV-AM, Lubbock, TX) for \$493,375 (1968 Vol. 8:21).

KASA-TV, Santa Fe (Ch. 2)—Sold as KKTO to KGSW-TV Inc. (Providence Journal Co.) by Coronado Communications Co. for an undisclosed amount (1992). Sold as KNMZ-TV by New Mexico Media Ltd. to Sunbelt Bcstg. Co. for \$3,000,000 (1988).

New York

WCDA, Albany (Ch. 41)—83.8% control purchased by Lowell Thomas-Frank Smith group, along with WROW(AM), for \$298,800 cash plus assumption of \$380,000 obligations, with Louis H. Gross retaining 7.88% and Congressman Dean Taylor, 8.66%. Call letters formerly WROW-TV (1954-55 Vol. 10:42, 45, 49, 51; 11:1, 3, 5, 6, 9, 18, 20, 45). Dec. 1, 1957 station changed call letters to WTEN and began operating on Ch. 10, having consolidated holdings in WTEN and WTVQ, Durham, NC under new Capital Cities Broadcasting Corp. (1957 Vol. 13:49, 51).

WTEN, Albany (Ch. 10)—Sold with WCDC (TV), Adams, MA by Knight-Ridder to Young Bcstg. Inc. for \$32,000,000 (1988-89 Vol. 28:41; 29:13). Sold with WCDC, Adams, MA; WJRT-TV, Flint, MI & WPRI-TV, Providence, RI by Poole Bcstg. Co. to Knight-Ridder Newspapers for \$49,631,950 (1977 Vol. 17:26). Sold with WCDC, Adams, MA by Capital Cities Bcstg. to Poole Bcstg. for \$19,000,000 (1970). For earlier sales see WCDA, above.

WXXA-TV, Albany (Ch. 23)—Clear Channel Communications bought station from Heritage Bcstg. Co. for \$25,500,000 (1994 Vol. 34:38). James D. Boaz (Albany 23 Inc.) previously sold station to Heritage Bcstg. Co. (Mario F. Iacobelli) for \$9,900,000 including covenant not to compete (1986 Vol. 26:30). Heritage & Clarence McKee agreed on \$25 million transfer, but sale fell through (1993 Vol. 33:7, 10).

WMHQ, Albany-Schenectady (Ch. 45 ETV)—Station was sold by Union Street Video Inc. as WUSV, a commercial station, to Mohawk Council on Educational Television for \$1.8 million (1987). Proposed sale to Sudbrink Bcstg. by Union Street Video for \$1,200,000 was dismissed by FCC (1987). Sale by Union Street Video to U. Bertram Ellis was granted by FCC but never consummated. Operated as a non-commercial station by WMHT, Schenectady, NY. As WMHX station left air in 1991; returned as WMHQ in 1993.

WNYT, Albany-Schenectady (Ch. 13)—For Viacom sale to National Amusements Inc., see WHEC-TV, Rochester, NY. Merger of Sonderling Bcstg. with Viacom Bcstg. Inc. for stock & cash approved when call letters were WAST (1978-79 Vol. 18:12, 25, 41; 19:46). Previously sold by Glen Alden Corp. to Sonderling Bcstg. Corp. for \$8 million (1968 Vol. 8:20, 46).

WRGB, Albany-Schenectady-Troy (Ch. 6)—Sold to Freedom Newspapers Inc. by Universal Communications Corp. for \$56,000,000 (1985-86 Vol. 25:31, 44). Sold to Universal Communications Corp. (John D. Backe, et al.) by General Electric Bcstg. for \$35,000,000 (1982-83 Vol. 22:48; 23:18).

WOCB, Amsterdam (Ch. 55)—Sold to Cornerstone Television by Amsterdam Bcstg. for \$375,000 (1992). Joseph Loughlin & Wade Griffiths were buying off-air station for \$1,800,000 plus assumption of debt from Amsterdam Bcstg. but the sale was never consummated (1991). Amsterdam Bcstg. proposed sale of station to Capital District Bcst. Partners (Charles A. Cohen, principal) for \$1,500,000 including cove-

nant not to compete (1989). Sale was approved by FCC but not consummated.

WMGC-TV, Binghamton (Ch. 34)—USA Broadcast Group is buying station with WVVY, Burlington, VT-Plattsburgh, NY, from Citadel Communications for \$43,920,000 (1995 Vol. 35:35). Pinnacle Communications sold station for \$5 million to Citadel Communications (1986). Sold as WBJA-TV to Pinnacle Communications Inc. for \$800,000 (1978). 63.5% sold by Alfred E. Ansonbe & James E. Greeley to group consisting of Gerald Arthur, Oliver Lazare & J. L. Hessen for \$35,000 and assumption of \$656,000 in obligations. Sale included CP for WEPA-TV (Ch. 66), Erie, PA (1966 Vol. 6:34).

WICZ-TV, Binghamton (Ch. 40)—Sold to Stainless Inc. (Henry J. Guzewicz) for \$780,000 (1970 Vol. 10:31) by Binghamton Press (Gannett). Previously CP included with sale of WINR(AM) for \$165,000 to Gannett by group headed by Mayor Donald W. Cramer. Sold to Peter Bordes and Joseph L. Rosenmiller in summer of 1956 (1956-57 Vol. 12:36, 46; 13:2).

WBNG-TV, Binghamton (Ch. 12)—Sold as WBNF-TV by Triangle Publications Inc. to Gateway Communications Inc. for \$16,000,000 (1972 Vol. 11:50, 12:39). Sale included WFBG-TV-AM-FM, Altoona & WLYH-TV, Lancaster-Lebanon, PA. Previously sold with WBNF for \$3,000,000 to Triangle Publications Inc. (Walter Annenberg) by John C. Clark interests (1955 Vol. 11:11, 19).

WBUF, Buffalo (Ch. 17)—Sold to NBC for \$312,000 by Sherwin Grossman-Garry Cohen group (1955 Vol. 11:9, 11, 15, 39, 41, 45, 48, 49, 53). Note: NBC took station off air Sept. 30, 1958 and dropped CP Oct. 10, 1958 (1958-59 Vol. 14:34, 36, 38, 46; 15:8, 9, 13).

WGRZ-TV, Buffalo (Ch. 2)—Argyle Television's bid of \$146,000,000 for this station, KITV, Honolulu, KHVO, Hilo & KMAU, Wailuku, HI was winner in bankruptcy court proceedings (1995 Vol. 35:9, 44). Tak Communications bought station from George D. Lilly, et al., for \$85,000,000 including non-compete covenant (1988 Vol. 28:19). General Cinema Corp. sold station to venture group, WGRZ Acquisition Corp. for approx. \$56,000,000 (1986 Vol. 26:13, 40). Traded to General Cinema Corp. by Taft Bcstg. as WGR-TV for WCIX(TV), Miami (1983). Sold with WGR-AM-FM in package including WDAF-TV-AM-FM, Kansas City, MO and WNEP-TV, Scranton, PA for \$28,500,000 to Taft Bcstg. by Transcontinent Television Corp. (1963-64 Vol. 3:15, 16, 31; 4:8, 15). Contingent on sale of Transcontinent properties to Taft was sale of KFMB-TV-AM-FM, San Diego to Midwest TV Inc. for \$10,000,000 and sale of KERO-TV, Bakersfield, CA to Time Inc. for \$1,500,000.

WIVB-TV, Buffalo (Ch. 4)—King World sold station to LIN Television Corp. for \$95,000,000 (1995 Vol. 35:23). King World Productions Inc. (Roger King, chmn.) purchased station from Howard Publications Inc. for \$76,965,000 including consulting agreement & non-compete covenant (1988 Vol. 28:26). Sold as WBEN-TV to Buffalo Bcstg. Co. Inc. (Howard Publications Inc., multiple newspaper owner) by WBEN Inc. (Buffalo Evening News) for \$25,500,000 (1977 Vol. 17:22).

WKBW-TV, Buffalo (Ch. 7)—Queen City sold remaining interest in station to Granite Broadcasting Corp. which bought 45% in 1993 for \$7.5 million, for approx. \$16,000,000 and assumption of debt (1995 Vol. 35:18). Sold to Queen City Bcstg. of New York Inc. for \$65,000,000 in conjunction with Capital Cities purchase of ABC Cos. (1985 Vol. 25:20, 30, 32). Sold with WKBW(AM) to Capital Cities Bcstg. Corp. for \$14,000,000 by Clinton H. Churchill and associates (1961 Vol. 17:22, 32).

WNYB-TV, Buffalo (Ch. 49)—Niagara Frontier Bcstg. Partnership sold to Tri-State Christian TV Inc. (Garth W. Coonce, et al.) for \$2,500,000 (1989 Vol. 29:36).

WUTV, Buffalo (Ch. 29)—ABRY Communications is buying all of Act III stations for \$520 million. Sale includes WUTV, Buffalo & WUHF, Rochester, NY; WXLV-TV, Winston-Salem, NC; WRGT-TV, Dayton, OH; WTAT-TV, Charleston, SC; WZTV, Nashville, TN; WRLH-TV, Richmond, VA & WVAH-TV, Charleston-Huntington, WV (1995 Vol. 35:26). Sold by Citadel Communications to Act III (Norman Lear) for approximately \$46,000,000 including covenant not to compete (1989-90 Vol. 29:36; 30:26). Sold to Citadel Communications Corp. (Philip J. Lombardo) by Whitehaven Entertainment Corp. for \$15,200,000 (1984 Vol. 24:29). Sold by Ultravision Bcstg. Co. Inc. to Whitehaven Entertainment Corp. for \$3,500,000 (1977 Vol. 17:31).

WWNY-TV, Carthage-Watertown (Ch. 7)—Sold by Johnson Newspaper Corp. to United Communications Corp. of Kenosha, WI for \$8,100,000 (1980-81).

WETM-TV, Elmira (Ch. 18)—Harron Communications purchased 1/3 interest from Smith Bcstg. for \$300,000 plus assumption of debt not to exceed \$6,000,000 (1991). For sale to Smith Bcstg., see WSTM-TV, Syracuse, NY. For sale to Times Mirror by Newhouse Bcstg., see KTVI, St. Louis, MO.

WTJA, Jamestown (Ch. 26)—Jamestown TV Assoc. sold off-air station to Grant Television Inc. (Milton Grant) for \$500,000 (1995). Sale by Jamestown TV Assoc. to Act III for \$525,000 was dismissed (1991). Sale from Jamestown TV Assoc. to Citadel Communications Co. Ltd. for \$800,000 was dismissed (1990). Station left air in 1991.

WTZA, Kingston (Ch. 62)—Edward P. Swyer sold 66% to New Mass Media Inc. (Richard French Jr.) for \$1,750,000 (1993 Vol. 33:26).

WABC-TV, New York (Ch. 7)—The Walt Disney Co. has proposed purchase of Capital Cities/ABC Inc. for approx. \$19,000,000,000. Sale includes TV stations KFNS-TV, Fresno, KABC-TV, Los Angeles & KGO-TV, San Francisco, CA; WLS-TV, Chicago, IL; WJRT-TV, Flint, MI; WTVQ, Durham, NC; WTVG, Toledo, OH; WPVI-TV, Philadelphia, PA & KTRK-TV, Houston, TX (1995 Vol. 35:35, 40, 47). Sold to Capital Cities Communications with other American Bcstg. Cos. properties for approx. \$3,400,000,000 (1985-86 Vol. 25:12, 13, 20, 26, 27, 32, 46; 26:1). Transferred as WJZ-TV in merger of American Broadcasting Co. with United Paramount Theatres Corp. (American Bcstg. Companies), along with WENR-TV, Chicago (now WLS-TV); WXYZ-TV, Detroit; KGO-TV, San Francisco; KECA-TV, Los Angeles (now KABC-TV) and AM counterparts. Approved by FCC Feb. 9, 1953 (1953 Vol. 9:7).

■ **WCBS-TV, New York (Ch. 2)**—Group W-Westingshouse Broadcasting paid approx. \$5.4 billion for CBS Inc. CBS owned-TV stations included in the sale were KCBS-TV, Los Angeles, CA; WBBM-TV, Chicago, IL; WWJ-TV, Detroit & WUMN-TV, Escanaba, MI; KCCO-TV, Alexandria, WCCO-TV, Minneapolis-St. Paul & KCCW-TV, Walker, MN; WPRI-TV, Providence, RI & WFRV-TV, Green Bay, WI (1995 Vol. 35:38, 39, 45, 48).

■ **WNBC, New York (Ch. 4)**—RCA Corp., parent of National Bcstg. Co., was sold to General Electric Co. for \$6.28 billion. Television stations involved were KNBC-TV, Los Angeles, CA; WMAQ-TV, Chicago, IL; WRC-TV, Washington, DC; WKYC-TV, Cleveland, OH as well as WNBC, networks & radio stations (1985-86 Vol. 25:50, 51; 26:2, 7).

□ **WNYC-TV, New York (Ch. 5)**—New York City is selling station to ITT-Dow Jones Television for \$207,000,000. The city operated WNYC-TV as a non-commercial, educational station, but Ch. 31 is a commercial allocation (1995 Vol. 35:13, 19, 32, 43).

■ **WNYW, New York (Ch. 5)**—Metromedia sold station as WNEW-TV with KTTV, Los Angeles, CA; WTTG, Washington, DC; WFLD, Chicago, IL; KRLD-TV (KDAF), Dallas, TX & KRIV, Houston, TX to News America TV Inc. (Rupert Murdoch) for approx. \$2 billion & \$200,000 non-compete agreement (1985-86 Vol. 25:18, 19, 25, 34, 36, 39, 43-46). 21.75% of Metropolitan Bcstg. Corp. (Metromedia), which also owned WNEW(AM), WTTG(TV), Washington, DC and WHK(AM), Cleveland, sold to John W. Kluge and associates for \$4,000,000 by Paramount Pictures Corp. (1958-59 Vol. 14:49; 15:2).

■ **WWOR-TV, New York, NY-Secaucus, NJ (Ch. 9)**—Sold to BHC Communications (Chris-Craft Industries, United TV Inc.) by Pinelands Inc. for \$310,000,000 (1992 Vol. 32:19, 26, 34, 35). Deal to transfer 45% of voting stock to Disney for control of KCAL (Ch. 9), Los Angeles dismissed (1992 Vol. 32:14). Station spun-off to Pinelands Inc. (former MCA shareholders) when MCA was acquired by Matsushita (1990-91 Vol. 30:40, 53; 31:1). Sold to MCA Inc. by RKO General Inc. as WOR-TV for \$387 million (1986-87 Vol. 26:8, 29, 48; 27:13). Merged with Thomas S. Lee Enterprises Inc. (General Tire & Rubber Co.), along with WOR(AM), in November 1951; sale by R. H. Macy Co. involved payment of \$4,500,000 cash or other assets, plus 25-year lease on New York studio & transmitter properties at \$315,000 a year, plus 10% stock interest in Thomas S. Lee Enterprises Inc., later RKO General Inc. (1951 Vol. 7:46). In 1955 R. H. Macy Co. sold its interest in WOR-TV and other stations operated by General Telradio for \$2,250,000 (1955 Vol. 11:48, 51).

■ **WNET, New York, NY-Newark, NJ (Ch. 13 ETV)**—Sold as WNTA-TV to Educational TV for the Metropolitan Area for \$6,200,000 by National Television Associates (1961-62 Vol. 17:27; 1:7, 15). National Television Associates acquired TV (operating as WATV) and WAAT-AM-FM for \$3,500,000, plus \$950,000 in obligations from the Irving Rosenhaus interests (1957-58 Vol. 13:40, 44, 49, 51; 14:10, 14). In 1959 National Telefilm Assoc. was absorbed by National Theaters Inc. following FCC and stockholder approval of merger. In Aug. 1959 corporate name was changed to National Theatres & Television Inc.

■ **WHSE-TV, New York, NY-Newark, NJ (Ch. 68)**—Wometco Enterprises Inc. sold station as WWHT with WHSI (then WSNL-TV), Smithtown, NY to Silver King Bcstg. (Home Shopping Network) for \$25,000,000 (1986 Vol. 26:32, 45). For previous sale, see WTVJ, Miami, FL. 80% interest in former WBTV-TV sold to Wometco Enterprises by Blonder-Tongue Bcstg. Corp. for \$1,600,000 (1976 Vol. 16:11). CP sold in 1972 by Atlantic Video Corp. to Blonder-Tongue Bcstg. Corp. for expenses incurred not to exceed \$500,000.

■ **WNJU, New York, NY-Newark, NJ (Ch. 47)**—A. Jerrold Perenchio, Norman Lear & Alan D. (Bud) Yorkin sold station to Reliance Capital Group (Telemundo) for \$60,000,000 (1986 Vol. 26:44). Screen Gems Bcstg. Corp. sold 80% of station to Oak Bcstg. Systems of New York Inc. (A. J. Perenchio & Tandem Productions Inc.) for \$5,000,000 (1980 Vol. 20:2); remaining 20% for \$1,000,000 (1982). Screen Gems bought it from New Jersey TV Bcstg. Corp. for \$8,100,000 (1970).

■ **WXTV, New York, NY-Paterson, NJ (Ch. 41)**—For sale to Perenchio TV and earlier sale to Hallmark Cards Inc., see KWEX-TV, San Antonio, TX. Transferred from Trans-Tel Corp. to Spanish International Communications Corp. in merger agreement (1972).

■ **WPTZ, Plattsburgh (Ch. 5)**—For buyout of Rollins Communications by Heritage Communications Inc. see KTLC, Oklahoma City, OK. Sold to Rollins Bcstg. Co. by group headed by Carl F. Stohn for \$48,750 cash, plus redemption of preferred stock and assumption of all liabilities; total outlay about \$500,000. Former call letters WIRI (1956 Vol. 12:7, 13).

■ **WTBY, Poughkeepsie (Ch. 54)**—Purchased as WFTI-TV from Family Television Inc. by Trinity Bcstg. Network for price not to exceed \$2,714,402 (1982).

■ **WLLG, Riverhead (Ch. 55)**—Sale to Ronald C. Haus & Eugene Viglione for \$2,250,000 by WLLG-TV Inc. (Michael C. Pascucci, pres.) was approved but not consummated (1988).

■ **WHEC-TV, Rochester (Ch. 10)**—Control of Viacom Inc. was sold to National Amusements Inc. (Sumner M. Redstone, et al.) for approx \$3.4 billion. Sale included WHEC-TV, Rochester; WVVIT(TV), New Britain, CT; KSLA-TV, Shreveport, LA; KMOV(TV), St. Louis, MO; WNYT(TV), Albany, NY; WMZO-AM-FM, Washington, DC; WLTW(FM), New York, NY; WRVR-AM-FM, Memphis, TN & KIKK-AM-FM, Houston, TX; cable networks Showtime, The Movie Channel, MTV Networks, Viewer's Choice (pay-per-view); cable systems; programming production, distribution & syndication companies (1987 Vol. 27:6, 10, 11, 15, 18, 19, 20, 23). Viacom proposed sale to MSV Holdings for \$413,900,000 including all TV stations was dismissed (1987 Vol. 27:7, 9). Previously, WHEC-TV traded to Viacom Bcstg. by BENI for KDIA(AM), Oakland, CA & WDIA(AM), Memphis, TN (1983). Sold by Gannett Co. to BENI for \$27,000,000 (1978-79 Vol. 18:20; 19:24).

■ **WOKR, Rochester (Ch. 13)**—VS&A Hughes sold station to Guy Gannett Communications for \$68,000,000 (1995). George Gillett & Edward Karrells sold station to

VS&A Hughes Inc. (Paul M. Hughes, pres.) for \$11 million, assumption of debt and non-compete covenant (1991 Vol. 31:13, 45). George Gillett, et al., proposed sale to Falmouth Bcstg. Corp. (David Johnson) but sale was not consummated (1990). For sale to Gillett Group, see WEAU-TV, Eau Claire, WI. Sold by Flower City TV Corp. to Post Corp. for \$15,824,829 (1977 Vol. 17:16).

□ **WRQC-TV, Rochester (Ch. 8)**—Television Station Partners sold WRQC-TV with WTOV-TV, Steubenville, OH & WEYI-TV, Saginaw, MI to Smith Broadcasting for \$63,500,000 (1995 Vol. 34:43; 35:17, 41). For sale to Ziff Corp. & subsequent sale to Television Station Partners, see WTOV-TV, Steubenville, OH. Sold with WRQC-AM-FM to Rust Craft Bcstg. for \$7,000,000 by Veterans Bcstg. Co. (1964-65 Vol. 4:46; 5:7). Previously sold by Transcontinent Television Corp. for \$6,500,000 to Veterans Bcstg. Co. (WVET-TV), which got \$3,817,500 for its half of Ch. 10 from WHEC-TV, with which it had been sharing the channel (1961 Vol. 17:5, 7, 32; 1:10). Transcontinent acquired station as WHAM-TV-AM & WHFM from Stromberg-Carlson div. of General Dynamics Corp. for approximately \$5,000,000, then sold the radios (1946 Vol. 12:14, 24, 26, 34).

□ **WUHF, Rochester (Ch. 31)**—See WUTV, Buffalo, NY for details on 1995 Act III sale to ABRY Communications. Sold by Malrite Communications Group Inc. to Norman Lear of Act III Bcstg. Inc. for approx. \$9.5 million (1989 Vol. 29:9).

■ **WXXI-TV, Rochester (Ch. 21 ETV)**—CP as WROH sold to Rochester ETV Assn. Inc. for \$850,528 by U. of State of New York (1965).

■ **WHSI-TV, Smithtown (Ch. 67)**—Sold as WSNL-TV to Home Shopping Network, see WHSE-TV, New York, NY-Newark, NJ. For previous sale, see WTVJ, Miami, FL. Wometco Enterprises bought 75% of station from Robert A. Rosen, et al., for \$3,600,000 (1980 Vol. 20:2, 3).

■ **WIXT, Syracuse (Ch. 9)**—Transcontinent Communications Corp. (Coca Cola Bottling Co. of NY, et al.) sold station to Barry A. Ackerley, et al. for \$13,800,000 (1982 Vol. 22:7). Sold as WNY5-TV by The Outlet Co. to Coca-Cola Bottling Co., Larry H. Israel, et al., for \$11,000,000 (1977 Vol. 17:24, 36).

■ **WNYS-TV, Syracuse (Ch. 43)**—Sold as WSNR-TV to Salt of the Earth Bcstg. Corp. (Donna C. Kimble, with Craig L. Fox holding an option to purchase up to 51%) by James L. Dyster for \$50,000 (1993-94). Salt of the Earth later assigned license to Metro TV Inc., under same control.

■ **WSTM-TV, Syracuse (Ch. 3)**—Sold to Federal Bcstg. Co. (Dale G. Rands) from WSTM-TV Ltd. Partnership for \$19,200,000 (1992). Sold with WETM-TV, Elmira, NY & WHTM-TV, Harrisburg, PA to Smith Bcstg. Group for approx. \$79,000,000 (1985-86 Vol. 25:39; 26:17). Sold as WSYR-TV by Newhouse Bcstg. Corp. to Times Mirror Co. for \$82,380,000 (1978-79 Vol. 18:50; 19:19). Sale included WVTM-TV, Birmingham, AL; KTVI, St. Louis, MO; WETM-TV, Elmira, NY; WHTM-TV, Harrisburg, PA.

■ **WSYT, Syracuse (Ch. 68)**—Thomas J. Flatley sold station to Encore Communications (Charles McFadden) for \$7,000,000 including a non-compete covenant & as-

sumption of liabilities (1990). McFadden later restructured company as Max Television.

■ **WTVH, Syracuse (Ch. 5)**—For Meredith Corp. sale to Granite Bcstg. Corp. see KSEE, Fresno, CA (1993-94 Vol. 33:26; 34:1).

■ **WFVX, Utica (Ch. 33)**—John F. Bunkfeldt bought 25% interest in WTUV from Craig L. Fox & Kevin O'Kane for \$85,000 (1986).

■ **WKTV, Utica (Ch. 2)**—Smith Bcstg. bought 2/3 interest from Harron Communications for \$10,000,000 (1991). Sold (as Ch. 13) with WKAL(AM), Rome, NY to Paul F. Harron, Gordon Gray and associates for \$4,000,000 including transfer of \$1,072,451 surplus by owners of Kallett Theatres (1958-59 Vol. 14:45, 46, 49; 15:1).

■ **WUTR, Utica (Ch. 20)**—After death of founder Roy H. Park, this station and rest of Park Communications was sold to company headed by Donald Tomlin & Gary Knapp for \$711,400,000 (1994-95 Vol. 34:44).

■ **WWTI, Watertown (Ch. 50)**—Assignment of license to Desert Communications V Inc. (Greyhound Financial Corp.) by Watertown Television Corp., Debtor-in-Possession granted by FCC (1992). Moreland Broadcast Assoc. sold as WYFV to Watertown Television Corp. for assumption of over \$4,269,000 debt (1990).

North Carolina

■ **WASV-TV, Asheville (Ch. 62)**—Video Marketing Network Inc. sold off-air station to Pappas Telecasting Companies for \$820,000 in cash & \$400,000 in advertising time (1994). Sold to Video Marketing Network Inc. (Robert J. Murley, et al.) for \$115,000 & stock (1988).

■ **WHNS, Asheville (Ch. 21)**—For sale from Cannell Communications to First Media L.P., see KPDX, Vancouver, WA (1994). Sold by Pappas Telecasting to Cannell Communications L.P. for \$21,000,000 (1989-90 Vol. 29:47; 30:13, 35). Sold as WANC-TV by The Thoms Bcstg. Cos. Inc. to Harry J. Pappas for \$206,000 (1979 Vol. 19:25).

■ **WLOS, Asheville (Ch. 13)**—Sold by Continental Bcstg. to Better Communications Inc. for \$287,000,000. Sale included KOVR, Stockton-Sacramento, CA; WSYX, Columbus, OH; WAXA (now WFBC-TV), Anderson, SC (1994 Vol. 34:20, 36). Sold by Wometco Bcstg. Co. (KKR) to Anchor Media Inc. (later Continental Bcstg. Ltd.) for \$50,000,000 (1987 Vol. 27:11). For previous sale to KKR, see WTVJ, Miami, FL. Control of TV and WLOS(AM) acquired by WTVJ Inc. (Wometco Enterprises) when it bought stock of Charles B. Britt group (35.26%) for \$277,940, increasing WTVJ holdings to 72.1%. WTVJ also held option acquired from Asheville Citizen and Times for 4276 shares of unissued stock (1958 Vol. 14:10, 29). WTVJ acquired original 36.9% from individual stockholders. Approximately \$1,000,000 was involved in all stock transactions, including obligations assumed (1957 Vol. 13:47).

■ **WJZY, Belmont (Ch. 46)**—Capitol Bcstg. Co. Inc. (James F. Goodman, principal) bought station from Metro-Crescent Communications for \$730,360 plus \$620,000 non-compete covenant (1987).

Sales & Transfers—North Carolina

WAAP, Burlington (Ch. 16)—Sold as WRDG to Jack Rehburg by KFG for \$2,800,000 (1985).

WCCB, Charlotte (Ch. 18)—Sold as off-air WUTV to Mecklenburg Television Bcstrs. Inc. (Cy N. Bahakel) for \$175,000 by Century Advertising (1964 Vol. 4:26, 35). Previously, transfer of control of Century Advertising for \$34,000 was approved by FCC and off-air WQMC resumed Sept. 5, 1961 as WUTV (1961 Vol. 17:10), only to go dark May 16, 1963. While in off-air CP status, Century Advertising (of which Deadwyler was part owner) acquired WQMC from Hugh A. Deadwyler in deal in which station was to get \$125,000 loan (1957 Vol. 13:7). Hugh Deadwyler acquired station as WAYS-TV from G. W. Dowdy and associates for token \$4 in Dec. 1954, then took it off air March 15, 1955 (1955 Vol. 11:12).

WCNC-TV, Charlotte (Ch. 36)—Odyssey Channels Inc. & Channel 36 Inc. sold station as WPCO-TV to Providence Journal Bcstg. Corp. for \$30,000,000 (1988). Buyout of controlling interest for \$50,000,000 by Michael Finkelstein was proposed but was not consummated (1987). Westinghouse Bcstg. & Cable sold station to Odyssey Partners for \$24,250,000 (1984 Vol. 24:15). Sold as WRET-TV to Westinghouse Bcstg. Co. Inc. by Turner Bcstg. Corp. for \$20,000,000 (1979-80 Vol. 19:21; 20:18). Sold as WCTU-TV to Turner Bcstg. by Emile F. Kratt, Receiver, for \$1,225,000 (1970).

WSOC-TV, Charlotte (Ch. 9)—Sold with WSOC(AM) for \$5,600,000 by E. E. Jones and associates to group headed by James M. Cox Jr. (1959 Vol. 15:5, 15).

WRDC, Durham-Raleigh (Ch. 28)—FSF TV Inc. sold to Communications Corp. of America (Thomas R. Galloway) for \$34,000,000 (1994). Communications Corp. of America then sold to Glencairn Ltd. (Edwin L. Edwards) for undisclosed amount (1994-95). Durham Life sold station as WPTF-TV with WPTF(AM) & WQRD(FM), Raleigh-Durham; WMFX-AM-FM, Laurinburg to FSF Acquisition Corp. (B. W. Landstreet III, et al.) for \$3 million & approx. 850,000 shares of stock (1991 Vol. 31:15). Sold as WRDU-TV by Triangle Telecasters Inc. to Durham Life Bcstg. for \$1,125,000 plus \$1,150,000 in debentures and future sum not to exceed \$800,000 contingent on station's performance in following 7 years (1976 Vol. 17:5).

WTVD, Durham (Ch. 11)—For proposed sale of Capital Cities/ABC to The Walt Disney Co., see WABC-TV, New York, NY (1995). Purchased by Durham TV Co. Inc. (controlled by Lowell Thomas interests, Capital Cities Communications Corp.) for \$1,621,800 from founding group headed by Harmon L. Duncan and J. Floyd Fletcher, with Duncan and Fletcher also holding stock in Durham TV Co. Inc. (1957 Vol. 13:14, 21).

WKFT, Fayetteville (Ch. 40)—Allied Communications Co. Inc. (Robert P. Holding III, et al.) purchased control of Delta Bcstg. Inc. for \$4,375,000 (1994 Vol. 33:50). Ocie F. Murray, interim trustee for S.J.L. of North Carolina, sold station to Delta Bcstg. (Elbert M. Boyd, et al.) for \$1,400,000 (1991). Sold to Central Carolina TV Inc. by Norman J. Suttler, et al., for \$5,175,000 (1985 Vol. 25:15).

WNCN, Goldsboro (Ch. 17)—Renaissance Communications Corp.'s bid of \$360

million for Outlet Communications (this station, WCMH, Columbus, OH & WJAR, Providence, RI) was initially accepted. NBC later proposed paying \$396,000,000 and after Outlet accepted, NBC settled with Renaissance (1995 Vol. 35:28, 32). Group H Bcstg. Corp. (Beasley Bcstg.) sold WYED to Outlet Communications Inc. for \$4,900,000 plus non-compete covenant (1994 Vol. 34:20, 33).

WFMY-TV, Greensboro (Ch. 2)—Harte-Hanks sold this station & WTLV(TV), Jacksonville, FL to Gannett Co. for \$155 million (1987-88 Vol. 27:42, 49). Sold to Harte-Hanks Newspapers Inc. by Landmark Communications Inc. for \$19,000,000 (1976 Vol. 16:27). Sold with Greensboro News & Record to owner of WTAR-TV (WTKR-TV), Norfolk, VA for \$17,000,000 (1964 Vol. 4:36, 49, 51).

WGGT, Greensboro (Ch. 48)—Atlantic TV Ltd. Partnership proposed buying station from Guilford Telecasters for \$11 million (1985 Vol. 25:13), but sale was never consummated.

WLXI-TV Greensboro (Ch. 61)—Sold by Trinity Bcstg. Network to Radiant Light Ministries Inc. for \$1,900,000 (1991). Sold to Trinity Bcstg. Network Inc. by Billy R. Satterfield for \$300,000 cash & \$1,300,000 loan (1985-86).

WNCT-TV, Greenville (Ch. 9)—All of Park Communications was bought by Park Acquisition Inc. (John Fiorini & Gary Knapp) for \$71,400,000. Sale included TV stations WBMG, Birmingham, AL; WTVQ-TV, Lexington, KY; KALB-TV, Alexandria, LA; WUTR, Utica, NY; WDEF-TV, Chattanooga & WJHL-TV, Johnson City, TN; WTVR-TV, Richmond & WLSL-TV, Roanoke, VA; as well as radio stations and newspapers (1994-95 Vol. 34:44; 35:15). Control of over 50% sold to Roy H. Park Bcstg. Inc. for \$2,557,458 by Carolina Bcstg. System Inc. Also involved was 30% interest in WECT, Wilmington, NC (Ch. 6) held by Carolina Bcstg. (1962 Vol. 2:7). Park Bcstg. holdings later increased to 100%.

WHKY-TV, Hickory (Ch. 14)—Long Family increased holdings to 100% for approx. \$1,145,000 including WHKY(AM), Hickory (1987).

WGHP-TV, High Point-Greensboro & Winston-Salem (Ch. 8)—New World sold station with WBRC-TV, Birmingham, AL, to Fox Television Stations Inc. for approx. \$135 million (1995 Vol. 35:31). Great American Television & Radio Co. Inc. (later Citicasters Co.) sale to New World Communications Group Inc. for \$350,000,000 included WBRC-TV, Birmingham, AL; KSAZ-TV, Phoenix, AZ; WDAF-TV, Kansas City, MO (1994 Vol. 34:19, 38, 42). Previously sold by Taft Bcstg. Partners to Great American TV & Radio Co. for \$28,000,000 & assumption of debt (1991 Vol. 31:45). Dudley Taft headed partnership which bought station from Great American Bcstg. for \$45,000,000 (1987 Vol. 27:16, 23, 30). See WBRC-TV, Birmingham, AL for more details. For previous sale to Taft Television & Radio Co. Inc., see KSAZ-TV, Phoenix, AZ. Sold by Southern Bcstg. Co. to Gulf United Corp. for \$22,200,000 (1977).

WKAY, Kannapolis (Ch. 64)—Community Action Communications Inc. sold to Kannapolis Television Co. (Kannapolis Bcstg. Co., Cabarras Television Corp. &

principals of Glenwood Communications, owner of WKPT-TV, Kingsport, TN) for \$260,000 (1995)

WEJC, Lexington (Ch. 20)—Koinonia Broadcasting is selling to Pappas Telecasting Cos. for \$4 million including a consulting & non-compete covenant (1995).

WFXI, Morehead City (Ch. 8)—Local Television Assoc. Inc. sold station to Gocom Bcstg. Corp. (Richard L. Gorman) along with Ch. 35 permittee WFXZ-TV, Jacksonville, NC and option to buy WYDO(TV), Greenville, NC (1994) for \$4,700,000 plus \$100,000 non-compete covenant.

WCTI, New Bern-Greenville-Washington (Ch. 12)—Sold by Diversified Communications to Lamco Communications Inc. for \$12,300,000 (1993). Diversified Communications bought station from Heritage Bcstg. Co. for \$22,000,000 & \$500,000 non-compete agreement (1986). Sold to Heritage (Mario Iacobelli, et al.) by Malrite Communications for \$9,000,000 and assumption of debt (1983). Sold to Malrite of North Carolina Inc. by Continental TV Inc. for \$19,000,000 (1976). Sold (1969) as WNBE-TV for \$960,000 to Continental TV Inc. by Piedmont TV Corp. (Nathan Frank & Thomsland Inc., 50% each).

WLFL, Raleigh (Ch. 22)—Sinclair Broadcast Group Inc. bought station from Paramount Stations Group (Viacom Inc.) for \$55,500,000 including non-compete covenant (1994 Vol. 34:33, 43). For previous transfer of control of Paramount Stations Group Inc. to Viacom Inc. see WKBD-TV, Detroit, MI (1993-94 Vol. 33:39; 34:8, 11). For Paramount purchase of control of TVX Bcst. Group, see WDCA, Washington, DC. TVX Group bought station from Family TV Corp. for \$14,500,000 (1985-86 Vol. 25:50). Sold by N. Grant Cotton, et al., to S & F Communications Corp. for \$15,000,000 but sale was not consummated (1984 Vol. 24:39).

WRMY, Rocky Mount (Ch. 47)—Roberts Broadcasting Co. (Silver King Bcstg., Michael & Steven Roberts) bought station in 1995 from Family Bcstg. Enterprises (Robert Pelletier & Robert Chandler Jr.) for \$1,500,000 (1995). Robert Pelletier bought 50% interest in station from Bruce Whitehead for \$100,000 (1991).

WITN-TV, Washington (Ch. 7)—Sold to American Family Corp. by W. R. Roberson Jr., et al., for \$23,572,377 (1985 Vol. 25:8). Control of CP acquired by W. R. Roberson family from W. H. Anderson and R. M. Fountain, each of whom got \$65,920 for his 25.38% (1955 Vol. 11:33, 40).

WECT, Wilmington (Ch. 6)—Ellis Communications bought this & 7 other TV stations from New Vision Television, forcing cancellation of agreement to buy WWAY, Wilmington. See KOLD-TV, Tucson, AZ for details (1995 Vol. 34:48; 35:14). For 1993 News Press & Gazette sale to New Vision Television I Inc. see WSAV-TV, Savannah, GA. Atlantic Telecasters sold station to News-Press & Gazette Co. for \$30,000,000 (1986). 60% sold by Mr. & Mrs. Richard A. Dunlea for \$153,850 to WNCT, Greenville, NC and J. W. Jackson, with other 40% being retained by Dan D. Cameron (1957 Vol. 13:44, 50). Later WNCT (Park Bcstg.) sold its interest. Former call letters WMFD-TV.

WSFX-TV, Wilmington (Ch. 26)—Proposed sale of WJKA to Roy H. Park from Wilmington Telecasters for \$7,250,000 was dismissed (1991).

WWAY, Wilmington (Ch. 3)—Ellis Communications had agreed to purchase station from CLG Media of Wilmington Inc. for \$25,000,000, but purchase of New Vision Stations, including WECT, Wilmington, forced cancellation of plans. CLG then sold station to Hillside Bcstg. (Mario Baeza) for \$25,250,000 (1994 Vol. 34:41; 4B). Sterling Broadcast Group Inc. (Adams Communications) relinquished control to CLG Media of Wilmington Inc. (Chrysler Financial Corp.) for an assumption of debt (1992-93). Price Communications sold station to Adams Communications for \$26,000,000 (1988 Vol. 28:20, 26). For purchase by Price Communications from Clay Communications, see WAPT, Jackson, MS. Sold by Cape Fear Telecasting Inc. to Clay Bcstg. Corp. (Charleston, WV Daily Mail) for \$1,335,573 (1968).

WXII, Winston-Salem (Ch. 12)—Traded to Pulitzer Publishing Co., along with WYFF-TV, Greenville, SC & \$8,250,000 for KSDK, St. Louis (1981-82 Vol. 21:12; 22:1). Sold as WSJS by Triangle Bcstg. Corp. to Multimedia Inc. for \$7,312,500 (1972 Vol. 11:44; 12:37).

WXLV-TV, Winston-Salem (Ch. 45)—Act III Broadcasting (Norman Lear) is selling station with 7 other TV stations to ABRY Communications for \$520,000,000. See WUTV, Buffalo, NY for details (1995 Vol. 35:26). TVX Group sold WNRW to Norman Lear for \$10,000,000 (1986). Sold as WJTM-TV to Television Corp. of NC (TVX Group) by Piece Good Shops Inc. for \$1,569,350 (1980).

North Dakota

KXMB-TV, Bismarck (Ch. 12)—Sold to KXMC-TV (Chester Reiten, Lloyd R. Amoo & W. L. Hurley) by John W. Boler & others for \$1,200,000 (1970-71).

KFYR-TV, Bismarck (Ch. 5)—Judith Ekberg Johnson paid \$134,640 to increase her interest in Meyer Bcstg. Co. to 50.4% & Marietta M. Ekberg sold her 54.7% share at the same time (1993). Meyer also owns KMOT(TV), Minot, KDQD-TV Dickinson & KUMV-TV Williston, ND & 3 radio stations.

KOCD-TV, Dickinson (Ch. 7)—See KYFR-TV, Bismarck, ND.

KXMA-TV, Dickinson (Ch. 2)—Sold by Northern Plains Bcstg. Group Inc. as KNDX to KXMC-TV Inc. for \$362,500 & assumption of debt (1984). Sold as KOIX-TV to Northern Plains Bcstg. Group Inc. by Stanley Deck for \$950,000 (1983). Sold with KDIX(AM) by Dickinson Radio Assn. for \$411,750 to Dickinson Bcstg. Corp.; Stanley Deck, former 5% owner, became 99.5% owner (1966 Vol. 6:44).

KVLY-TV, Fargo (Ch. 11)—Meyer Broadcasting Co. purchased station from Spokane TV Inc. for \$6,700,000 including a consulting agreement & covenant not to compete (1995). KTHI-TV was sold to Spokane TV Inc. (Evening Telegram Co., KXLY-TV, Spokane) for \$1,491,000 by Fuqua Communications (1968-69 Vol. 9:4). Sold as KXGO-TV to Pembina Bcstg. Inc. by North Dakota Bcstg. for \$390,000 (1962 Vol. 2:20). See

also transfer of WTVW, Evansville, IN (1965-66).

KVRR, Fargo (Ch. 15)—Curtis Squire Inc., which owned 50%, bought remaining 50% of this station, KBRR(TV), Thief River Falls, MN & KNRR(TV), Pembina, ND from John W. Boler for \$345,000 (1987).

WDAY-TV, Fargo (Ch. 6)—Fargo Forum, owner of 45% interest, purchased additional 55% in TV & WDAY for \$900,000 from E. C. Reineke and his wife (1960 Vol. 16:25, 31).

KNOX-TV, Grand Forks (Ch. 10)—Community Radio Corp. (KNOX) sold its 94.34% of stock in Community TV Corp. to Pembina Bcstg. Inc. for \$225,000 (1962 Vol. 2:20). Left air Feb. 1964, license cancelled April 1965.

KMOT, Minot (Ch. 10)—See KYFR-TV, Bismarck, ND.

KXMC-TV, Minot (Ch. 13)—52.5% control sold to Chester Reiten, William L. Hurley and Lloyd R. Amoo for \$1,040,000 by North Dakota Bcstg. Co. (John Boler), with new owners also getting option for remaining 47.5% for \$19,000 and satisfaction of liabilities of \$116,169 within 10 years (1959 Vol. 15:37, 43).

KCND-TV, Pembina (Ch. 12)—Turned in license in 1975-76. Sold to McLendon Corp. by Pembina Bcstg. (Producers Inc.) with McLendon to lease station for 68 months for \$850,000; after that with option to buy it outright for \$500,000 (1966 Vol. 6:34, 35). Sold to Producers Inc. for \$190,200 by Harry F. Rice, Robert Lukkason, Arthur Tweet and associates, with Rice and Lukkason receiving option to repurchase 9.6% each after transfer (1962 Vol. 2:20). Note: For 1965 sale as part of Polaris holdings, see WTVW, Evansville, IN.

KNRR, Pembina (Ch. 12)—For acquisition by Curtis Squire Inc., see KVRR, Fargo, ND.

KXJB-TV, Valley City (Ch. 4)—80% of stock sold to Central Minnesota TV Co. for \$3,200,000 (1978).

KUMV-TV, Willston (Ch. 8)—See KYFR-TV, Bismarck, ND.

Ohio

WAKC-TV, Akron (Ch. 35)—Paxson Communications is buying with WHAI-TV, Bridgeport, CT from ValueVision International for \$40,000,000 (1995 Vol. 35:35). Group One Bcstg. Ltd. Partnership sold station to ValueVision International Inc. for \$5,000,000 (1993-94 Vol. 33:50).

WBNX-TV, Akron (Ch. 55)—Rhema Television Corp. transferred station to Grace Cathedral Inc. for assumption of liabilities (1987).

WDLI, Canton (Ch. 17)—Sold to Trinity Bcstg. Network Inc. for \$4,500,000 (1985-86). PTL Heritage Village Church sold station as WJAN to David Livingstone Missionary Foundation Inc. for \$346,250 (1982 Vol. 22:50). Sold by Janson Industries to Heritage Village Church and Missionary Fellowship Inc. for \$2,500,000 (1977).

WOAC, Canton (Ch. 67)—Whitehead Media Inc. (Eddie L. Whitehead) bought station for \$6,600,000 from Morton Kent (1995). Morton J. Kent bought station from Canton 67 Ltd. Debtor-in-Possession for \$25,000 plus assumption of debt (1991-92 Vol. 32:3). Sale by Canton 67 Ltd. to Discovery Bcstg. of Ohio (Glen H. Taylor, et al.) for \$5,800,000 (1985) was never consummated.

WWHO, Chillicothe (Ch. 53)—Sold as WWAT by Triplett & Assoc. to Fant Bcstg. of Ohio Inc. (Anthony J. Fant) for \$2,000,000 (1994).

WKRC-TV, Cincinnati (Ch. 12)—For Taft sale to Great American Bcstg., see WBRC-TV, Birmingham, AL.

WLWT, Cincinnati (Ch. 5)—Gannett Broadcasting Group is buying Multimedia Inc., see WKYC-TV, Cleveland (1995 Vol. 35:25, 31). Sold by Avco Bcstg. Corp. to Multimedia Inc. for \$16,300,000 (1976 Vol. 15:24).

WSTR-TV, Cincinnati (Ch. 64)—United Cable TV (Richard D. Lamm, trustee) sold as WIII to ABRY Communications for \$8,000,000 (1989). United Cable TV sale to Gary Marshall for \$9,500,000 was dismissed (1988). United Cable TV bought station for \$12,357,000 from Channel 64 Joint Venture, Debtor-in-Possession (1988 Vol. 28:9). Previous sale to Gerald J. Robinson for \$4 million was never consummated (1987). Sold to Channel 64 Joint Venture as WBTI for \$9,440,000 (1984 Vol. 24:25). Sold by Buford TV to United Cable TV Corp. for \$7,000,000 including covenant not to compete (1982).

WXIX-TV, Cincinnati (Ch. 19)—See Newport, KY.

WKBF-TV, Cleveland (Ch. 61)—50% of CP turned over to Kaiser Bcstg. by Superior Bcstg. in return for \$400,000 to enable station to get on air, Kaiser acquired remaining 50% in 1972. Station left air & returned license 1975.

WKYC-TV, Cleveland (Ch. 3)—Gannett Broadcasting Group won bidding war for Multimedia Inc., agreeing to pay price of approx. \$2.4 billion, including cash & assumption of debt. Deal includes TV stations WMAZ-TV, Macon, GA; WLWT, Cincinnati, OH; KSDK, St. Louis, MO & Multimedia's 51% of WKYC-TV, newspapers & cable systems (1995 Vol. 35:25, 31). National Bcstg. Co. sold 51% to Multimedia Inc. for \$65,000,000 (1990-91 Vol. 30:49, 53; 31:31). For previous sale, see WNBC, New York, NY. NBC made deal with Westinghouse to exchange WNBK with WTAM(AM), plus \$3,000,000 cash, for WPTZ, Philadelphia (Ch. 3) & KYW, Cleveland calls were changed to KYW-TV-AM (1955-56 Vol. 11:21, 25, 26, 43, 47, 52; 12:3). Transfer back to NBC approved by FCC Feb. 17, 1965 (1965 Vol. 5:8, 25). At this time Ch. 3 Philadelphia changed its calls to KYW-TV and Cleveland calls were changed to WKYC-TV.

WJW-TV, Cleveland (Ch. 8)—For reorganization as SCI Television Inc. see WJBK-TV Detroit, MI. Gillett Communications bought station from Storer Communications in 1987, see WSBK-TV, Boston, MA for details. For sale to Lorimar Productions Inc. which was never consummated, see WSBK-TV, Boston, MA. For sale to KKR Assoc., see KNSD, San Diego, CA. Formerly WJKW-TV,

sold as WXEL with KPTV, Portland, OR and Empire Coll Co., New Rochelle, NY, for total consideration of approximately \$10,000,000 to Storer Broadcasting Co. by Herbert L. Mayer interests (1954 Vol. 10:2, 44).

WQHS-TV, Cleveland (Ch. 61)—Sold as WCLQ-TV by Channel Communications Inc. to Home Shopping Network Inc. for approx. \$15,000,000 (1986).

WUAB, Lorain-Cleveland (Ch. 43)—Sold by Gaylor Bcstg. to Cannell Communications for \$60,000,000 including non-compete covenant (1990 Vol. 30:13, 35). Sold by United Artists Bcstg. Inc. & Kaiser Bcstg. Inc. to Gaylor Bcstg. Inc. for \$10,500,600 (1976 Vol. 16:39; 17:2, 28).

WCMH, Columbus (Ch. 4)—NBC Inc. is buying The Outlet Co. for \$396,000,000, see WNCN, Goldsboro, NC (1995 Vol. 35:28, 32). For sale by The Outlet Co. to Rockefeller Center Inc. & later sale to Wesray Capital Corp., see WJAR, Providence, RI. Sold as WLWC to The Outlet Co. by Avco Bcstg. for \$16,000,000 (Vol. 15:21, 52).

WSYX, Columbus (Ch. 6)—For sale to Better Communications Inc., see WLOS, Asheville, NC (1994 Vol. 34:20, 36). For Taft sale to Great American Bcstg., see WBRC-TV, Birmingham, AL. Station subsequently transferred to Anchor Media Corp. (1987-88). Purchased as WTVN-TV by Radio Cincinnati Inc. (Taft) for \$1,500,000 from Edward Lamb (1953 Vol. 9:3, 9).

WDTN, Dayton (Ch. 2)—Sold by Grinnell Communications to Hearst Bcstg. for \$49,400,000 (1980 Vol. 20:21). Sold as WLWD by Avco Bcstg. Corp. to Grinnell Communications Corp. for \$12,900,000 (1976 Vol. 15:25).

WKEF, Dayton (Ch. 22)—For \$40,000,000 Citicorp sold station to Max Television (Charles McFadden) in 1995. License assigned to Citicorp by KT Communications for debt forgiveness and certain other considerations (1994). Adams Television Corp. sold to KT Communications Ltd. Partnership III for \$71,500,000 plus non-compete covenant (1988). For sale of Springfield TV Corp., see WWLP, Springfield, MA. CP for off-air WONE-TV sold by Brush-Moore Newspapers Inc. to Springfield Television Bcstg. Corp. for \$153,000 (1963).

WRGT-TV, Dayton (Ch. 45)—Act III is selling all stations to ABRY Communications, see WUTV, Buffalo, NY (1995 Vol. 35:26). For purchase by Act III Bcstg., see WVAH-TV, Charleston-Huntington, WV.

WPTD, Kettering-Dayton (Ch. 16 ETV)—Sold by Kittyhawk TV Corp. to Ohio ETV Network Commission for the lesser of \$550,000 or an amount equal to higher of 2 appraised values determined through contract procedures. Now operating as a non-commercial station.

WLIO, Lima (Ch. 35)—Sold as WIMA-TV to Lima Communications Corp., Toledo Blade Co. (75%), Midwest Bcstg. Co. (25%) for \$1,500,000 (1972). Previously acquired as WLOK-TV (Ch. 73) with WLOK(AM) for \$750 plus \$150,000 liabilities by Northwestern Ohio Bcstg. Corp., operator of WIMA and permittee of WIMA-TV (Ch. 35). WIMA owners dropped CP for WIMA-TV (Ch. 35) after getting shift to Ch. 35 for WLOK-TV, kept WIMA(AM), dropped WLOK (1954 Vol. 10:44).

WMFD-TV, Mansfield (Ch. 68)—As WCOM, off-air station sold to Mid State TV Inc. (Gunter S. Meisse, et al.) by Com III TV Inc. for \$75,000 (1992).

WOIO, Shaker Heights (Ch. 19)—Mairite Communications Group Inc. bought controlling interest in Channel 19 Inc. from Diamond Bcstg., Metroplex Communications, Society National Bank, Carl E. Hirsch & Milton Maltz for \$1,500,000 (1986).

WTJC, Springfield (Ch. 26)—Video Mall Communications sold to Christian Network Inc. for \$3,500,000 including a non-compete covenant (1995). Video Mall Communications (Marvin Sparks, et al.) bought station & WTLJ(TV), Muskegon, MI from Miami Valley Christian TV for \$2 million (1991).

WTOV-TV, Steubenville (Ch. 9)—Martin Pompadur group, Television Station Partners is selling station with WEYI-TV, Saginaw, MI & WROC-TV, Rochester, NY to Smith Broadcasting for \$63,500,000 (1995 Vol. 34:43; 35:17, 41). Sold with WRDW-TV, Augusta, GA; WEYI-TV, Saginaw, MI & WROC-TV, Rochester, NY for \$57,000,000 including covenant not to compete, by Ziff Corp. to Martin Pompadur, Ralph E. Becker, et al. (1982). Sale (as WSTV-TV) with WJKS-TV, Jacksonville, FL; WRDW-TV, Augusta, GA; WEYI-TV, Saginaw-Bay City, MI; WROC-TV, Rochester, NY & WRCB-TV, Chattanooga, TN by Rust Craft Bcstg. to Ziff Corp. for approx. \$70,000,000 approved by FCC May 10, 1978 (1977-78 Vol. 17:26, 27, 36, 38; 18:20, 31). Sold with WSTV-AM-FM and other Friendly Group stations (KODE-TV-AM, Joplin, MO; WBOY-TV-AM, Clarksburg, WV; WRCB-TV, Chattanooga, TN) to United Printers & Publishers Inc. (Rust Craft Greeting Cards Inc.) under transaction in which each WSTV Inc. stockholder received 113.63 shares of United stock for each share of WSTV Inc. In a separate transaction, United Printers & Publishers paid \$1,350,000 for all assets of WPIT Inc., owner of WRDW-TV, Augusta, GA; WPIT-AM-FM, Pittsburgh, PA and WSDL(AM), Tampa, FL (1961-62 Vol. 17:30, 33; 2:14).

WNWO-TV, Toledo (Ch. 24)—Sold as WDHO-TV by First National Bank of Boston to Toledo TV Investors Ltd. Partnership for \$19,300,000 (1985-86 Vol. 25:24; 26:7).

WTOL-TV, Toledo (Ch. 11)—Sold with WTOL-AM-FM to Bcstg. Co. of South (now Cosmos Bcstg. Corp.) for \$12,350,000 by Frazier Reams and associates, with WTOL-AM-FM to be sold back to Frazier Reams Jr. later (1964-65 Vol. 4:46; 5:11).

WTVG, Toledo (Ch. 13)—See WABC-TV, New York for proposed sale of Capital Cities/ABC to The Walt Disney Co. (1995). For sale to Capital Cities/ABC see WJRT-TV, Flint, MI (1994 Vol. 34:41; 35:21). Control transferred from T. Anderson Lee & Jeffrey H. Lee to Media Communications Partners L.P. (1991), Kohlberg, Kravis & Roberts sold station to Terry Lee, T. Anderson Lee & Jeffrey H. Lee for \$65 million (1987 Vol. 27:44). See also KNSD, San Diego, CA.

WUPW, Toledo (Ch. 36)—Sold to Ellis Communications Inc. (U. Bertram Ellis, et al.) for \$21,000,000 to Toledo Television Ltd. Partnership (Thomas J. Embrescia & Tom Wilson) (1993 Vol. 33:30).

WKBN-TV, Youngstown (Ch. 27)—W.P. Williamson Jr. increased holdings to 100% by buying 40.63% interest held by Cleveland

Sales & Transfers—Ohio

Plain Dealer and News for undisclosed sum (1958 Vol. 14:34).

WYTV, Youngstown (Ch. 33)—50% sold by Robert L. Dudley to A. Richard Benedek for \$1,000,000 & \$1,000,000 non-compete agreement (1985). Sold to Benedek Bcstg. by Adams-Russell Co. for \$8,500,000 (1983 Vol. 22:32). Merged with Aurovideo (subsidiary of Adams-Russell Co., cable group owner) in return for Adams-Russell stock worth approximately \$1,459,219 (1970 Vol. 10:36). Previously sold for \$1,500,900 by Communications Industries Corp. to Adam Young and associates (1964-65 Vol. 4:46; 5:7). Sold as WKST-TV with WKST(AM) for \$1.4 million by Samuel Townsend to Communications Industries in transaction involving \$975,000 for 81.2% of stock, option for other 18.8% for \$25,000 and \$200,000 to Townsend for consultant fees (1960-61 Vol. 16:39; 17:16).

Oklahoma

KTEN, Ada-Ardmore (Ch. 10)—Sale to Star Resources Inc. for \$3,500,000 by William E. Rutledge, Trustee, was dismissed January 31, 1994. Rutledge was succeeded as bankruptcy trustee by William J. Doyle III, who sold station to United Media Inc. (Tom L. Johnson & Dennis R. Hall) for \$3,300,000 (1994). Sold to United Bcstg. Ltd. Partnership (Dennis Hall) by Eastern Oklahoma Television Co., Debtor-in-Possession for assumption of debt not to exceed \$4,200,000 (1992), but sale was never completed. Sold to 10c Ltd. Partnership by Bill Hoover for \$2,439,390 plus \$60,000 agreement not to compete (1985).

KXII, Ardmore (Ch. 12)—See Sherman, TX.

KSWB, Elk City (Ch. 8)—See KVIJ-TV, Sayre, OK.

KFOR-TV, Oklahoma City (Ch. 4)—Sale by Palmer Bcstg. L.P. to Hughes Bcstg. Partners with WHO-TV, Des Moines, IA dismissed (1991-92 Vol. 31:45). Palmer Communications Inc. purchased as KTVY from Ridder Publications Inc. for \$51,000,000 plus agreement not to compete (1988-89 Vol. 28:41; 29:10, 22). Sold with WALA-TV, Mobile, AL & KOLD-TV, Tucson, AZ to Knight-Ridder Bcstg. for approx. \$160 million, following Gannett Co.'s purchase of Evening News Assn. (1985-86 Vol. 26:3). Sold as WKY-TV by Gaylord Bcstg. Co. to Evening News Assn. for \$22,697,000 (1975 Vol. 15:29).

KOCB, Oklahoma City (Ch. 34)—Ted Baze transferred control of Oklahoma City Bcstg. Co. to Superior Bcstg. Inc. (Albert M. Holtz & Perry A. Sook) for \$11,000,000 (1993 Vol. 33:35). Seema Boesky transferred 425 shares at \$1 per share to Ted F. Baze making Baze 100% owner of then KGMC (1989). Sale for \$3.6 million to Chesley Maddox was dismissed (1989). Beverly Hills Hotel Corp. (Ivan Boesky) transferred 85% to Seema Boesky (1986 Vol. 27:29, 47). Beverly Hills Hotel Corp. acquired 85% from Ted F. Baze for \$1,135,000, leaving Baze with 15%. Earlier, Baze increased his holdings to 100% by buying 80% from General Media Corp. for \$720,000 (1983).

KOCO-TV, Oklahoma City (Ch. 5)—For merger of Combined Communications & Gannett Co., see KPNX, Phoenix, AZ. Sold to

Combined Communications Corp. for \$6,500,000 (1969-70 Vol. 10:30). Previously sold to Capital City Investment Co. for \$2,500,000 by Cimarron TV Corp. (1961-62 Vol. 17:23; 1:4). Cimarron acquired the station, then using KGEO-TV call letters, for \$2,500,000 from Streets Electronics Inc. (P. R. Banta, pres.). Cimarron stockholders were L. E. Caster (75%) and Ashley L. Robison (25%), with Banta acquiring 10% from Caster after the transfer (1957-58 Vol. 13:41, 50; 14:5). Caster further reduced holdings to 41.5%, selling additional 23.5% to five new stockholders for undisclosed price (1961). Further ownership changes followed and Capital City Investment Co. became Cimarron Television Corp.

KOKH-TV, Oklahoma City (Ch. 25)—Station was sold by Busse Bcstg. to KOKH Acquisition Corp. (George Gillett) for \$7,000,000 and Gillett subsequently sold station to Heritage Media Corp. for approx. \$5,250,000 (1990-91 Vol. 30:49; 31:23). Heritage owned KAUT (KTLC), Oklahoma City, which was sold to Oklahoma ETV Authority prior to purchase of KOKH-TV. Sale to Pappas Telecasting of Oklahoma (Harry J. Pappas, principal) by Busse Bcstg. Corp. for \$9,000,000 fell through (1988-89 Vol. 28:36, 39; 29:10). Gillett Group Inc. transferred control to Busse Bcstg. & assigned license to KOLN Inc. for \$8,500,000 plus assumption of liabilities (1987 Vol. 27:40). See also WWMT, Kalamazoo, MI. Sold by Reliance Capital Group to Gillett Group Inc. for \$86,000,000 including KSBW-TV, Salinas-Monterey & KSBY-TV, San Luis Obispo, CA (1986). For Reliance takeover of Blair Bcstg., see KSBW, Salinas-Monterey, CA. Sold by Independent School District No. 89 of Oklahoma City to Blair Bcstg. of Oklahoma Inc. for \$3,500,000 (1979 Vol. 19:25). Previously transferred to Jack Farris by bankruptcy trustees for cancellation of \$100,000 in debts. Left air & CP was transferred to school district (1954-55 Vol. 10:52; 11:20, 21, 50, 51).

KTLC, Oklahoma City (Ch. 43 ETV)—Heritage transferred station as KAUT to Oklahoma ETV Authority for \$1.5 million (1991 Vol. 31:23). Sale by Heritage to Oklahoma ETV Authority for \$8,750,000 was dismissed (1989). Takeover of Rollins Communications by Heritage Communications (Heritage Media) for approx. \$600,000,000 included WEAR-TV, Pensacola, FL, WPTZ(TV), Plattsburgh, NY, WCHS-TV, Charleston, WV & cable systems (1986 Vol. 26:20). Sold to Rollins Telecasting by Ina B. Aury estate for \$5,550,000 (1985).

KWTV, Oklahoma City (Ch. 9)—50% sold to KATV Inc. (John T. Griffin & James C. Leake) by Roy J. Turner & Luther T. Dulaney for \$200,000 plus \$3,000,000 for equipment of KWTV and associated stations KATV, Little Rock, AR and KTUL-TV, Tulsa, OK. This transfer resulted in KATV Inc. becoming licensee and 100% owner of KWTV and KTUL-TV (1963-64). Later Griffin acquired 100% of KWTV in transaction in which Leake interests acquired Griffin's interest in KATV & KTUL-TV (1969).

KVIJ-TV, Sayre (Ch. 8)—Sold as KFDO-TV by Bass Bcstg. to Marsh Media Ltd. for \$300,000 (1975). Operated as a satellite of KVII-TV Amarillo, TX, until leaving air in 1993. Sold as KSWB, Elk City to Bass Bcstg. for \$275,000 by Lonnie J. and Alice H. Preston (1965 Vol. 5:33). Operated as a satellite of KFDA-TV, Amarillo, TX.

KJRH, Tulsa (Ch. 2)—Sold as KVOO-TV to Scripps-Howard Bcstg. Co. by Central Plains Enterprises Inc. for \$7.8 million in cash & stock (1970 Vol. 10:24, 48).

KOKI-TV, Tulsa (Ch. 23)—Tulsa 23 sold to Clear Channel Television Inc. (L. Lowry Mays, et al.) for \$6,075,000 (1989 Vol. 29:11).

KOTV, Tulsa (Ch. 6)—Sold to A. H. Belo Corp. with KXTV, Sacramento, CA; KHOU-TV, Houston, TX; WVEC-TV, Hampton, VA; WANE-TV, Fort Wayne & WISH-TV, Indianapolis, IN by Corinthian Bcstg. for \$505,000,000. WANE-TV & WISH-TV were sold to LIN Bcstg. by Belo (1983 Vol. 23:20, 36). Transferred with other J. H. Whitney & Co. properties (KHOU-TV, Houston; WISH-TV-AM, Indianapolis; WANE-TV-AM, Fort Wayne; KXTV, Sacramento) for undisclosed amount to Whitney Communications Corp. (Corinthian Bcstg.) in which John Hay Whitney had 86% stock interest instead of minority held in J. H. Whitney & Co. (1959 Vol. 15:43). J. H. Whitney & Co. acquired KOTV for \$4,000,000 from General Television Inc., in which Helen Maria Alvarez held 50%, Jack D. Wrather Jr., 25%, Mazie Wrather, 25% (1954 Vol. 10:14, 20). General Television Inc. acquired station for \$2,500,000 from George D. Cameron Jr. & Helen Alvarez (1952 Vol. 8:19). Corinthian Bcstg. later merged with Dun & Bradstreet Inc.

KTFO, Tulsa (Ch. 41)—Green Country TV sold off-air KGCT-TV to RDS Bcstg. (Robert Rosenheim, et al.) for \$157,500 (1989-1990). Ray Beindorf transferred his interest to Green Country TV (Robert A. & Margaret F. Armstrong) in 1989. Proposed sale to Messiah Project fell through (1989). Station left air 1989; returned in May 1991. Tempo Enterprises relinquished its interest in station to Ray L. Beindorf, et al., to facilitate Tempo's acquisition by Tele-Communications Inc. (1988 Vol. 28:52). Proposed sale to Channel 41 Assoc. by Green Country Assoc. Ltd. & Satellite TV Systems for \$4,550,000 & \$500,000 non-compete covenant was approved but not consummated (1986).

KTUL, Tulsa (Ch. 8)—Sold to Albritton Communications with KATV, Little Rock, AR for \$80,000,000 by Leake Industries (1982 Vol. 22:45). For earlier sale, see KWTV, Oklahoma City.

KWHB, Tulsa (Ch. 47)—Sold as KTCT by Kearn family to Le Sea Inc. for \$3,400,000 (1986).

Oregon

KTVZ, Bend (Ch. 21)—Sierra Cascade Communications Inc. (George R. Johnson, et al.) sold station to Resort Bcstg. Co. for \$3,900,000 including non-compete covenant (1986).

KCBY-TV, Coos Bay (Ch. 11)—For proposed sale to Retlaw, see KVAL-TV, Eugene (1995).

KMTZ, Coos Bay (Ch. 23)—For pending acquisition, see KMTR, Eugene (1995).

KEVU, Eugene (Ch. 34)—Sold by Telecasters of Eugene Inc. to California Oregon Bcstg. Inc. for \$2,649,330 plus individual 3-year non-compete covenants with Raul & Consuelo Palazuelos for \$95,000 each &

Douglas & Kathleen Jones for \$5,000 each (1993-94 Vol. 33:5; 34:5).

KEZI, Eugene (Ch. 9)—Sold to Carolyn S. Chambers for \$18,850,000 by Liberty Bcstg. (1983).

KMTR, Eugene (Ch. 16)—Wicks Broadcast Group (Edgar R. Berner, Craig B. Klosk, et al.) is buying KMTR with satellites KMTZ, Coos Bay & KMTX-TV, Roseburg, OR for \$8,500,000 including a non-compete covenant (1995 Vol. 35:31). Sold to Hugh E. Davis, et al., by Joseph H. Gonyea, et al., for \$1,133,320 (1983-84).

KVAL-TV, Eugene (Ch. 13)—Northwest Television is selling KVAL-TV, KCBY-TV, Coos Bay & 50% of KPIC, Roseburg, OR and KBCI-TV, Boise, ID to Retlaw Enterprises (Lillian Disney, Diane D. Miller, et al.) for \$51,500,000 (1995 Vol. 35:45).

KDKF, Klamath Falls (Ch. 31)—For sale to Soda Mountain Bcstg. Inc. see KDRV, Medford, OR.

KOTI, Klamath Falls (Ch. 2)—CP as KFJL-TV acquired by KTVM (now KOB), Medford, OR from W. L. Miller for \$2,500,000 out-of-pocket expenses (1956 Vol. 12:16, 20).

KTVR, La Grande (Ch. 13 ETV)—Sold by KTVB Inc. to State of Oregon acting by and through State Board of Education for \$75,000 (1976).

KDRV, Medford (Ch. 12)—Love Bcstg. sold to Soda Mountain Bcstg. Inc. (Carolyn S. Chambers, et al.) with station KDKF, Klamath Falls for \$4,100,000 including covenant not to compete (1992-93 Vol. 33:5). Love Bcstg. Co. purchased control of station for \$2,043,777 from Sunshine TV Inc. (1987).

KMVU, Medford (Ch. 26)—Junko K. & Bobby C. Shehan sold station to 914 Broadcast Inc. for \$550,000 (1995).

KTVL, Medford (Ch. 10)—Sold to Freedom Communications Inc. by Sierra/Cascade Communications Inc. for \$12,500,000 (1981).

KGW, Portland (Ch. 8)—For sale to Providence Journal Co., see KING-TV, Seattle, WA (1991).

KOIN, Portland (Ch. 6)—Sold to Lee Enterprises for \$27,000,000 by Newhouse Bcstg. Corp. and M. M. Tonkon & Harvey Benson, trustees (1977 Vol. 17:21). Mitzi E. & Samuel I. Newhouse Jr. purchased 50% interest in KOIN-TV-AM for \$556,500 having sold Portland radio KGW for \$500,000 under option agreement. Later their stock was turned over to Newhouse parent firm, Newhouse Bcstg. Corp. (1954 Vol. 10:36, 43). Sale of remaining 50% to Newhouse Bcstg. for \$8,100,000 (1971) approved but not consummated (1972).

KPTV, Portland (Ch. 12)—10% of stock of Chris-Craft Industries transferred to Baldwin-Montrose Chemical Co. for \$6,000,000, increasing their holdings to 35% (1967 Vol. 7:36, 46); Baldwin-Montrose Chemical & Chris-Craft merged in 1968. Previously sold to NAFI Corp. (Chris-Craft Industries Inc.) for \$3,800,000 by George Haggarty (1959 Vol. 15:23, 30). Haggarty acquired KLOR (Ch. 12) for \$2,500,000 from Julius L. Meier Jr., Henry

A. White, Stephen E. Thompson and associates and at same time exercised option on Portland's NBC-TV affiliate KPTV (Ch. 27), which he took over from Storer for \$1,183,921 plus assumption of service contracts. May 1, 1957, Ch. 12 began using KPTV studios and switched call letters to KPTV, Ch. 27 having left air previous day (1957 Vol. 13:10, 11, 16, 18). Storer acquired KPTV (Ch. 27) in conjunction with its purchase of WJW-TV, Cleveland, OH. For details see report on WJW-TV sale.

KMTX-TV, Roseburg (Ch. 46)—For sale to Wicks Broadcast Group, see KMTR, Eugene (1995).

KPIC, Roseburg (Ch. 4)—For proposed sale of Northwest Television's 50% to Retlaw Enterprises, see KVAL-TV, Eugene (1995).

KROZ, Roseburg (Ch. 36)—Ronald & Brenda L. Lee are paying \$650,000 for control of Johanna Bcstg. Inc. following death of John E. Field (1995).

KBSP-TV, Salem (Ch. 22)—Silver King Bcstg. sold station as KHSP to Blackstar Communications Inc. for \$5,135,000 plus a non-compete covenant (1987-88 Vol. 27:49). Silver King Bcstg. Inc. bought station as KVVV from Emerald City Bcstg. Inc. for \$5 million & a covenant not to compete (1987). Emerald City Bcstg. Inc. bought station as KECH from Greater Willamette Vision Ltd. for \$4,800,000 including assumption of debt (1985).

KWBP, Salem (Ch. 32)—Peregrine Communications (Edwin J. Kawasaki, et al.) increased holdings to 66% with \$150,000 payment to Victor M. Ives for his shares (1995). Channel 32 Inc. (Tom McCoy, Victor M. Ives, et al.) purchased off-air station as KEBN from James R. McDonald, Receiver for \$900,000 (1994). As KUTF, sold by Willamette Valley Bcstg. to Communications Programming Agency Inc. (Glen Chambers, et al.) for approx. \$800,000 (1991-92).

KVDO-TV, Salem (Ch. 3)—Sold by Corvallis TV Cable (Liberty Communications) to State of Oregon acting by & through the State Board of Higher Education for \$200,000 (1976). Changed location to Bend, OR & call letters to KOAB-TV in 1983. Sold by Channel 3 Inc. to Valley Bcstrs. Inc. for Liberty TV Inc. stock (aggregate value: \$410,000). Valley Bcstrs. was wholly-owned by Liberty TV.

Pennsylvania

WATM-TV, Altoona (Ch. 23)—USA Broadcast Group is buying from Smith

Bcstg., see WWCP-TV, Johnstown, PA (1995). Evergreen Bcstg. sold to Michael C. Gelfand for \$2,400,000 but sale was not consummated (1989). Sold as WOPC by John R. Powley to Evergreen Bcstg. Corp. (Robert N. Smith & William S. Reyner Jr.) for \$1,030,000 (1985-86).

WTAJ-TV, Altoona (Ch. 10)—Sold as WFBG-TV by Triangle Publications Inc. to Gateway Communications Inc. for \$16,000,000 (1972). Sale included WNBFTV (now WBNG-TV), Binghamton, NY & WLYH-TV, Lancaster-Lebanon. Previously purchased by Triangle Publications Inc. with WFBG from Gable dept. store interests for \$3,500,000 (1955-56 Vol. 11:32, 33, 39, 47; 12:2).

WFXP, Erie (Ch. 66)—Sold as WETG by Gannon University Bcstg. Inc. to Erie Bcstg. Inc. (James W. Keim, et al.) for \$675,000 (1994).

WICU-TV, Erie (Ch. 12)—Priscilla L. Schwier bought controlling interest of Great Lakes Communications Inc. for \$387,000 (1988).

WSEE-TV, Erie (Ch. 35)—For Price sale to Northstar Television Group, see WZZM-TV, Grand Rapids, MI (1989). Erie Bcstg. Partners sold station to Price Communications Corp. (Robert Price, et al.) for approx. \$6,000,000 & \$2,750,000 non-compete covenant (1987 Vol. 27:33). Sold to Erie Bcstg. Partners by MMT Sales Inc. for \$7,500,000 including \$1,500,000 non-compete agreement (1985). Principals of MMT Sales retained ltd. partnership interests in station. MMT Sales Inc. bought station from Gillett Bcstg. for \$4,750,000 (1982). Sold by Great Lakes TV Co. to Gillett Bcstg. Co. for \$1,700,000 (1978).

WHP-TV, Harrisburg-York (Ch. 21)—Clear Channel Television bought station for \$30 million (1995 Vol. 35:28, 45). WHP Inc. sold to a ltd. partnership comprised of Becker Television Inc. (Ralph E. Becker), Growth Media L.P. (Theodore T. Horton, et al.) & Farrow Communications Inc. (Robert B. Farrow) for \$9,250,000 & \$1,500,000 non-compete covenant (1993 Vol. 33:20).

WHTM-TV, Harrisburg (Ch. 27)—Price Communications is selling to Allbritton Communications Co. for \$133,000,000 (1995 Vol. 35:43). Smith Bcstg. Group Inc. transferred control of WHTM-TV Inc. to Price Communications Corp. for approximately \$41,000,000 (1994). Sold with WSTM-TV, Syracuse & WETM-TV, Elmira, NY to Smith Bcstg. Group by Times Mirror for approx. \$79,000,000 (1985-86 Vol. 25:39). Sold as

WTPA by Newhouse Bcstg. Corp. to Times Mirror, see KTVI, St. Louis, MO (1978-79 Vol. 18:50; 19:19). Swapped transmitters, towers & channels with off-air WCMB-TV (Ch. 27) in deal in which it also gave WCMB-TV \$150,000; also got FCC permission to switch to Ch. 27 from Ch. 71 (1957 Vol. 13:15, 20).

WWLF-TV, Hazleton (Ch. 56)—For sale to Pegasus Broadcast TV Partners Ltd., see WOLF-TV, Scranton, PA.

WPTJ, Johnstown (Ch. 19)—Sale to Penn Highlands Communications Corp. by Richard J. Bedford, trustee, for \$100,000 dismissed (1992). Sold as WJNL-TV to Leon A. Crosby by Cover Bcstg. for \$1,590,000 (1982). Control transferred by Cover Bcstg. Inc. from Benjamin C. Werk, Norman H. Sponseller & Dustin C. Lewis to John E. Gelormino (100%) for \$150,000 loan agreement. Gelormino acquired 49.8% Oct. 1971. Previously sold by Rivoli Realty Co. to Ben Werk Group of Canton, Ohio for \$575,000 (1970-71). Station left air in 1990.

WWCP, Johnstown (Ch. 8)—Smith Broadcasting Group is selling station with WATM-TV, Altoona, PA to USA Broadcast Group for \$12,500,000 (1995 Vol. 35:35).

WGAL, Lancaster (Ch. 8)—Sold by WGAL Television Inc. (Steinman) to Pulitzer Publishing Co. for \$28,804,500 (1977 Vol. 17:50).

WLYH-TV, Lancaster-Lebanon (Ch. 15)—Sold by Triangle Publications Inc. to Gateway Communications Inc. for \$16,000,000 in package deal. Sale included WNBFTV, Binghamton, NY (WBNG-TV) & WFBG-TV, Altoona (WTAJ-TV) (1972-73 Vol. 11:50; 12:39). Previously off-air station purchased for \$115,000 plus assumption of \$125,000 indebtedness by Triangle Publications Inc. from owners of WLBR(AM), holding 52% and Lebanon News, 36%; returned to air by Triangle on May 2, 1957. Call letters formerly WLBR-TV (1955-57 Vol. 11:27, 31, 45; 13:18).

KYW-TV, Philadelphia—See WRCV-TV, Philadelphia.

WCAU, Philadelphia (Ch. 10)—Station was traded to NBC with Ch. 6, Miami, FL for Ch. 4, Miami, FL; KCNC-TV, Denver, CO; KUTV, Salt Lake City, UT & other considerations. WFOR-TV, Ch. 4, Miami, KCNC-TV & KUTV all licensed to Station Partners (joint venture of Group W-Westinghouse & CBS) before Westinghouse bought CBS Inc. (1994-95 34:48, 52; 35:31). See also WCBS-TV, New York, NY. Sold with

WCAU(AM) to CBS for \$20,000,000 by Philadelphia Bulletin (1957-58 Vol. 13:51; 14:1, 18, 27, 30).

WGBS-TV, Philadelphia (Ch. 57)—Paramount Stations Group Inc. (Viacom) bought station from Combined Communications for undisclosed amount (1994-95 Vol. 34:43; 35:20). Combined Bcstg. Inc. proposed sale to Fox Television Stations Inc. for \$57,000,000 was dismissed March 3, 1994 (1993-94 Vol. 33:21, 34; 34:10). Sold as WWSG-TV to Grant Bcstg. System Inc. for \$30,000,000 by Leon S. Gross, et al. (1985). Transfer to Combined Bcstg. Inc. following Grant Bcstg. bankruptcy approved by FCC in 1988.

WKBS-TV, Philadelphia, PA-Burlington, NJ (Ch. 48)—Sold by Kaiser Bcstg. Corp. to Field Communications Corp. for \$42,625,000. Sale included KBKH-TV, San Francisco; WFLD-TV, Chicago; WLVI-TV, Cambridge, MA & WKBD-TV, Detroit (1977). Station left air and returned license to FCC 1983.

WPHL-TV, Philadelphia (Ch. 17)—Sold to Tribune Bcstg. by Taft Bcstg. Partners for \$19,000,000 & non-compete covenant (1991-92 Vol. 31:45; 32:17, 24). Purchased from Providence Journal Bcstg. Corp. by group headed by Dudley Taft for \$71,978,400 (1987 Vol. 27:30). Sold to Providence Journal Bcstg. Corp. for \$10,000,000 (1978 Vol. 18:20). License previously assigned to U.S. Communications Corp. following a merger and purchase of 80% of the holdings of D. H. Overmyer Communications Co. in CPs for KEMO-TV, San Francisco; WATL-TV, Atlanta; WXIX-TV, Newport, KY-Cincinnati, OH; WPGH-TV, Pittsburgh & KJDO-TV, Rosenberg, TX for up to \$1,000,000 for construction expenses. Off-air station sold as WPCA-TV for \$210,000 to Philadelphia Television Bcstg. Co. by Young People's Church of the Air Inc. (1963-64 Vol. 4:22).

WPVI-TV, Philadelphia (Ch. 6)—The Walt Disney Co. has proposed purchase of Capital Cities/ABC, see WABC-TV, New York (1995). For sale as WFIL-TV to Capital Cities, see KFSN-TV, Fresno, CA.

WRCV-TV, Philadelphia (Ch. 3)—NBC obtained TV & radio from Westinghouse in exchange for its WNBC, Cleveland (Ch. 3) & radio WTAM (which then changed to KYW-TV & KYW call letters), plus payment of \$3,000,000 (1955-56 Vol. 11:21; 12:3). Westinghouse, already operator of Philadelphia radio KWW, purchased WPTZ (Ch. 3) from Philco Corp. for \$8,500,000 (1953 Vol.

PUBLIC BROADCASTING REPORT

The timely newsletter that covers all that's happening in public broadcasting . . . the news and the facts behind the news.

For information, call (202) 872-9200.

Sales & Transfers—Pennsylvania

9:8, 22). Note: Transfer back to Westinghouse in return for Cleveland stations approved Feb. 22, 1965 by FCC (1965 Vol. 5:8, 25). Call letters changed to KYW-TV. Prior to Group W-Westinghouse purchase of CBS Inc. (see WCBS-TV, New York), CBS purchased 49% equity in KYW-TV for an undisclosed amount, and licensee name was changed to Station Partners (1995 Vol. 35:34).

WTXF, Philadelphia (Ch. 29)—Fox Television Stations Inc. bought station from Paramount Stations Group (Viacom) for \$200,000,000 (1994-95 Vol. 34:36, 43, 48, 49; 35:20). For purchase of Paramount Stations Group Inc. by Viacom Inc. see WKBD-TV, Detroit, MI. For Paramount purchase of control of TVX Bcst. Group, see WDCA, Washington, DC. Sold as WTAF-TV to TVX Broadcast Group, see WCIX, Miami, FL. Sold as WBF-TV by William L. Fox, et al., to Taft Bcstg. for \$4.5 million in stock & assumption of notes (1968 Vol. 8:43).

KDKA-TV, Pittsburgh (Ch. 2)—Purchased by Westinghouse from DuMont for \$9,750,000 cash. Former call letters WDTV (1954 Vol. 10:49, 50).

WENS, Pittsburgh (Ch. 22)—Off-air station sold to Springfield TV Bcstg. Corp., Thomas P. Johnson and associates in return for stock valued at about \$100,000 (1965). Previously control of Telecasting Inc. was taken by Thomas P. Johnson, his holdings going from 27.3% to 60.2% when stock was turned in because station went dark (Sept. 1, 1957).

WPGH-TV, Pittsburgh (Ch. 53)—Renaissance Communications sold to Sinclair Broadcast Group for \$55,000,000 and assumption of debt (1991). Renaissance Communications Corp. (Michael Finkelstein, pres.) purchased station from Lorimar Telepictures for \$32,000,000 (1988-89 Vol. 29:3). Meredith Corp. sold station to Lorimar Telepictures Inc. for \$35,000,000 including 5-year covenant not to compete, later adjusted to \$21,500,000 (1986 Vol. 26:29, 46, 52; 27:2). Sold by Pittsburgh Telecasting Inc. (Henry Posner Jr.) to Meredith Corp. for \$11,700,000 subject to adjustment (1978 Vol. 18:17, 38). Previously sold by Vincent M. Casey, Receiver, to Pittsburgh Telecasting Inc. (controlled by Stip Realty) for \$100,000 (1973). Transferred to Casey after station left air (1971). Control of CP as WECO-TV sold to U.S. Communications Corp. by D. H. Overmyer Communications Co. For details, see WPHL-TV, Philadelphia. Previously, CP for off-air station sold as WAND-TV to D. H. Overmyer Communications Co. for \$28,000 by Agnes J. Reeves Greer (1965 Vol. 5:20).

WPTT-TV, Pittsburgh (Ch. 22)—Commercial Radio Institute Inc. sold station to Edwin L. Edwards for \$7 million (1991).

WPXI, Pittsburgh (Ch. 11)—Sold for \$20,000,000 to Cox Bcstg. by co-owners Pittsburgh Post-Gazette & Sun Telegraph and H. Kenneth Brennen & family as WIICT-TV (1964 Vol. 4:36). Previously 50% was obtained under option by H. Kenneth Brennen & family for \$500,000 from Pittsburgh Post-Gazette, as part of merger agreement (1957 Vol. 13:40, 44).

WTAE-TV, Pittsburgh (Ch. 4)—50% purchased by The Hearst Corp. from Earl F. Reed and Irwin D. Wolf Jr. for \$10,600,000 (1962 Vol. 2:29, 32). Other 50% was already owned by Hearst.

WOLF-TV, Scranton (Ch. 38)—Scranton TV Partners Ltd. sold with WWLF-TV, Hazleton, PA (1993) to Pegasus Broadcast TV L.P. (Marshall W. Pagon, et al.) for assumption of approximately \$11 million debt & \$440,000 for Craig Fox & George Kimble options. See also WILF, Williamsport, PA. Craig Fox & Guyon Turner bought out Peter Rydell & T. Eugene Malone's interest in stations for \$50,000; sale included WWLF-TV, Hazleton, PA (1988).

WYOU, Scranton & Wilkes Barre (Ch. 22)—Sale to Vision Communications Inc. by Diversified granted but never consummated, see WABI-TV, Bangor, ME (1994 Vol. 34:2). Southeastern Capital Corp. sold station as WDAU-TV to Diversified Communications for \$22,500,000, cost of new earth station and unspecified non-compete covenant (1986 Vol. 26:23). SB Television Corp. (Southeastern Capital Corp.) bought the station from WGBI Radio Inc. & M. E. Megargee for \$10,200,000 (1984). Mrs. M. E. Megargee & family obtained 100% control when their WGBI(AM), Scranton, purchased 50% of stock (75% voting control) held by Philadelphia Evening Bulletin for \$700,000 (1959 Vol. 15:16, 22). Bulletin acquired stock interest in 1956 for \$650,000 from Megargee family when station was using WGBI-TV call letters (1956 Vol. 12:31, 42).

WNEP-TV, Scranton (Ch. 16)—New York Times bought station from NEP Communications for \$40,000,000 plus non-compete covenant (1985 Vol. 25:32). Sold to NEP Communications Inc. by Taft Bcstg. for \$3,900,000 subject to adjustments (1973). Previously sold as a package with WDAF-TV-AM-FM, Kansas City, MO and WGR-TV-AM-FM, Buffalo, NY to Taft Bcstg. by Transcontinent Television Corp. For more details, see WGRZ-TV, Buffalo, NY. Six years earlier, WARM-TV, Scranton, merged with WILK-TV, Wilkes-Barre (Ch. 34) and call letters of WARM-TV changed to WNEP-TV. Deal involved \$1,500,000, and provided that WILK-TV leave air and that WILK-TV & WARM-TV principals get 20% each in merged station, Transcontinental TV Corp. other 60% (1957-58 Vol. 13:42, 46; 14:7).

WBRE-TV, Wilkes-Barre & Scranton (Ch. 28)—WBRE Associates proposed sale to Adams Communications (Stephen Adams) for 10.5 times the operating profit plus \$5,000,000 covenant not to compete but sale was not consummated (1989 Vol. 29:17). Sold to Northeast Television Investors (Ralph E. Becker, Martin Pompadur & Integrated Resources Inc.) by David M. Baltimore & family for \$21,000,000 (1984 Vol. 24:9).

WILK-TV, Wilkes-Barre (Ch. 34)—See WNEP-TV, Scranton, PA.

WILF, Williamsport (Ch. 53)—Williamsport TV sold to Pegasus Broadcast Associates (Marshall W. Pagon, et al.) for \$10,000 (1993).

WRAK-TV, Williamsport (Ch. 36)—CP acquired with WRAK(AM) by Steinman brothers (WGAL-TV, Lancaster) for \$125,000 from George E. Joy-Margaretta T. Steele Interests (1956-57 Vol. 12:39; 13:6). Note: CP was dropped.

WNOV-TV, York (Ch. 49)—Sold with WNOV(AM) for \$255,000 to William F. Rust Jr. and wife (70%) and Ralph Gottlieb (30%) by partners Morgan E. Cousler and Lowell

W. Williams. Previously licensee Helm Coal Co. acquired 30.4% from H. J. Williams estate for \$125,731, which increased Cousler's holdings to 62.5%, Williams' to 37.5% (1957 Vol. 13:11, 27). Note: Went dark May 31, 1958 (Vol. 14:34).

WPMT, York (Ch. 43)—Sold by Westport-TV to Renaissance Communications (Michael Finkelstein, et al.) for \$13,475,000 (1990). Mohawk Broadcasting sold station to Westport-TV Assoc. Inc. (Jonathan S. Hayes & Michael J. Rosenthal) for \$10 million (1986). Sold as WSBA-TV by Susquehanna Bcstg. Co. to Mohawk Bcstg. Ltd. for \$2,000,000 (1982).

Rhode Island

WJAR, Providence (Ch. 10)—NBC is paying \$396 million for Outlet Communications, including WJAR; WNCN, Goldsboro, NC & WCMH, Columbus, OH. See WNCN, Goldsboro for more details (1995 Vol. 35:28, 32). Outlet Communications was sold to group composed of Wesray Capital Corp., Bruce Sundlun & David Henderson in a leveraged buyout worth approx. \$625 million in cash and warrants. Sale included stations sold to Rockefeller Group (1985 Vol. 26:3, 6). WCPX-TV, Orlando, FL; KOVR, Stockton-Sacramento, CA & KSAT-TV, San Antonio, TX were subsequently sold. Sold to Rockefeller Center Inc. with KOVR, Stockton-Sacramento, CA; WCPX-TV, Orlando, FL; WCMH-TV, Columbus, OH; KSAT-TV, San Antonio, TX; WTOF(AM), Washington, DC; WTGS(FM), Bethesda, MD; WIOQ(FM), Philadelphia, PA; KIQQ(FM), Los Angeles, CA; WQRS(FM), Detroit, MI for \$332,100,000 (1983-84 Vol. 23:19, 22; 24:6).

WNAC-TV, Providence (Ch. 64)—For transfer of NTG Inc. to Argyle Communications Inc., see WAPT, Jackson, MS (1994 Vol. 34:37; 35:2). For sale to Northstar Television Group, see WZZM-TV, Grand Rapids, MI. Price Communications purchased station from Sudbrink Bcstg. for \$8 million (1988). Providence TV Ltd. sold as WSTG to Sudbrink Bcstg. for \$5,850,000. Sold by Topcor Inc. to Providence TV Ltd. Partnership for \$2,000,000 (1983-84). CP sold by Channel 16 of Rhode Island Inc. to STV Station Corp. for \$487,500 (1978).

WPRI-TV, Providence (Ch. 12)—For \$5.4 billion purchase of CBS Inc. by Group W-Westinghouse, see WCBS-TV, New York, NY (1995). CBS bought station from Narragansett Television in 1995 for \$83,000,000 (Vol. 34:50; 35:10, 19). Sold to Narragansett Television L.P. (Gregory P. Bamber, et al.) by Knight-Ridder Bcstg. Inc. for \$86,500,000 plus non-compete covenant (1988-89 Vol. 28:41; 29:9). Sold with WCDC, Adams, MA; WJRT-TV, Flint, MI & WTEH, Albany, NY by Poole Bcstg. Co. to Knight-Ridder Newspapers for \$49,631,950 (1977 Vol. 17:26). Sold (as WPRO-TV) to John B. Poole for \$16,500,000 by Capital Cities Bcstg. (1966-67 Vol. 6:48; 7:25). Sold with WPRO(AM) to Capital Cities Broadcasting Corp. for \$6,500,000 by Cherry & Webb Bcstg. (1958-59 Vol. 14:51; 15:11).

WLNE-TV, Providence, RI-New Bedford, MA (Ch. 6)—Sold to Freedom Newspapers Inc. by Pulitzer Publishing for \$15,500,000 (1982 Vol. 22:35). Sold as WTEV by Steinman Stations to Pulitzer Publishing Co. for \$16,195,500 (1977 Vol. 17:50). Previously sold by WTEV Television

for \$5,775,000 to Steinman Stations (1966 Vol. 6:7, 15).

South Carolina

WFBC-TV, Anderson (Ch. 40)—For sale as WAXA to Better Communications Inc., see WLOS, Asheville, NC (1994). Anchor Media Ltd. bought station from Mary R. Kupris for \$2,000,000 (1991). Sale had previously been denied (1990 Vol. 30:16, 17, 20, 28; 31:20). Station left air in Aug. 1989, returned to air in 1990; previously left air 1983, resumed operation Oct. 1984. Sold by New South TV Corp. (Outlaw) to Agronomics Inc. for \$200,000 (1982). Sold as WAIM-TV by William E. Hall to Frank L. Outlaw II for \$850,000 (1978).

WCTP, Charleston (Ch. 36)—Lawrence Steinberg paid the Pritchard & Monts Families \$116,916 for the 25.5% of WCTP he did not already control (1994-95).

WCIV, Charleston (Ch. 4)—Sold to Evening Star Bcstg. for \$2,178,787 by First Charleston Corp. (1966 Vol. 6:28, 41). For sale with WJLA-TV, Washington, DC, see listing for that station.

WCBD-TV, Charleston (Ch. 2)—Sold by State Telecasting to Media General for \$8,000,000 (1982-83 Vol. 22:27). Sold as WUSN-TV to State Telecasting Co. Inc. (State Record Co., Columbia, SC) by Reeves Telecom Corp. for \$2,000,000 (1971). Previously, 29.5% interest held by Charleston Evening Post sold to Preview Theatre Inc. and three other NY firms controlled by Hazard E. Reeves for \$206,310 (1955 Vol. 11:52). WUSN-TV was transferred to Reeves Bcstg. & Development Corp. in 1960, with J. Drayton Hastie family, formerly 43% owners, retaining 12% stock interest (1956 Vol. 16:29).

WCSC-TV, Charleston (Ch. 5)—General Electric Capital Corp. sold station to Jefferson-Pilot Communications Co. for \$15,500,000 (1993 Vol. 33:25). License was transferred from Crump Communications to General Electric Capital Corp. for assumption of \$55,200,000 in liabilities (1991). Sale to Anchor Media by Crump Communications for \$61,000,000 was dismissed (1989-1990). The John M. Rivers family sold station for approx. \$60 million to Harold C. Crump & David S. Allen (1987 Vol. 27:29).

WTAT-TV, Charleston (Ch. 24)—Act III plans sale of all TV stations to ABRY Communications, see WUTV, Buffalo, NY (1995 Vol. 35:26). Act III Bcstg. proposed sale of 80% of station to American Communications & Television Inc. for \$5,000,000 but sale was not consummated (1989). Act III Bcstg. Inc., principally owned by Norman Lear & U. Bertram Ellis, purchased station from Charleston Television Ltd. for approx. \$4,821,000 (1987).

WACH, Columbia (Ch. 57)—For sale by FCVS Communications to Ellis Communications Inc., see WEVU, Naples, FL (1993-94). Previously bought as WCCV-TV from Carolina Christian Bcstg. Inc. by FCVS Communications Inc. (Walter Flynn, et al.) for \$2,950,000 (1987-88).

WLTX, Columbia (Ch. 19)—Sold as WNOK-TV by Palmetto Radio Corp. to J. C. Lewis Jr. for \$3,887,500 (1977 Vol. 18:19).

TELEVISION & CABLE ACTION UPDATE

ADVERTISERS NOTE! — each week you can reach top industry decision-makers with enormous buying power in the Television & Cable Action Update.

For complete details, call Gene Edwards collect: (202) 872-9200.

WOLO-TV, Columbia (Ch. 25)—Sold as WCCA-TV by First Carolina Corp. to Mississippi Telecasting Co. Inc. (Cy N. Bahakel) for \$325,000 (1964 Vol. 4:14).

WBTW, Florence (Ch. 13)—Spartan Broadcasting Co. bought station with KIMT(TV), Mason City, IA from Daily Telegraph Printing Co. for \$36,750,000 (1984 Vol. 24:15). Sold to Daily Telegraph Printing Co., Bluefield, WV, for \$4,552,350 by Jefferson Standard Bcstg. (1967-68 Vol. 7:43; 8:10).

WPDE-TV, Florence (Ch. 15)—For never completed sale to Vision Communications Inc., see WABI-TV, Bangor, ME (1994 Vol. 34:2). Previously sold to Diversified Communications by Eastern Carolinas Bcstg. Co. Inc. for \$14,500,000 plus \$1,000 agreement not to compete (1985 Vol. 25:24).

WHNS, Greenville-Spartanburg, SC & Asheville, NC (Ch. 21)—See Asheville, NC.

WYFF, Greenville (Ch. 4)—Traded as WFBC-TV to Pulitzer Publishing along with WXII, Winston-Salem, NC and \$8,250,000 in return for KSDK, St. Louis, MO (1981-82 Vol. 21:12; 22:1; 23:8). Former call letters WFBC-TV.

WLOS, Greenville-Spartanburg, SC & Asheville, NC (Ch. 13)—See Asheville, NC.

WTGS, Hardeeville (Ch. 28)—Trivest Financial Services Corp. purchased 56% from American Communications & Television Inc. for \$500,000 (1987); sale included KOOG-TV, Ogden, UT & CP for WSOY-TV Ch. 66 Forest City, NC (since cancelled).

South Dakota

KABY-TV, Aberdeen (Ch. 9)—For sale to Ellis Communications, see KSFY-TV, Sioux Falls, SD (1995). For sale to New Vision Television I Inc. see WJTV, Jackson, MS. For previous sale to News-Press & Gazette Co. see KSFY-TV, Sioux Falls, SD. Sold as KCOO-TV with KSOO-TV (now KSFY-TV), Sioux Falls to Forum Communications Co. for \$2,250,000 (1973). Previously sold as KXAB-TV to KSOO-TV Inc. for \$700,000 by John Boler (1969).

KIVV-TV, Lead (Ch. 5)—See KEVN-TV, Rapid City, SD.

KDLT, Mitchell-Sioux Falls (Ch. 5)—Sold by Heritage Media Corp. to Red River

Broadcast Corp. for \$4,000,000 (1994). For sale to Heritage Communications, see KEVN-TV, Rapid City, SD. Dakotaland Bcstg. Co. (Sherwood L. Comer & Gilbert D. Moyle) bought station as KXON-TV from Gillett Bcstg. for \$2,000,000 and \$200,000 for covenant not to compete (1982). Sold by Buford TV Inc. to George N. Gillett Jr. for \$1,500,000 (1977 Vol. 17:44). Previously sold as KORN-TV by Mitchell Bcstg. Assn. Inc. to Buford Television Inc. for \$775,000 (1972).

KPRY-TV, Pierre (Ch. 4)—For sale to Ellis Communications, see KSFY-TV, Sioux Falls (1995). For sale to New Vision Television I Inc. see WJTV, Jackson, MS. For previous sale to News-Press & Gazette Co. see KSFY-TV, Sioux Falls, SD.

KEVN-TV, Rapid City (Ch. 7)—Blackstar Communications plans to buy KEVN-TV and KIVV-TV, Lead, SD from Heritage Media Corp. for \$13,950,000 (1995). Sold with KIVV-TV, Lead & KDLT, Mitchell, SD to Heritage Bcstg. Group Inc. for \$15,000,000 plus non-compete covenant (1985).

KSFY-TV, Sioux Falls (Ch. 13)—Ellis Communications bought KSFY-TV, its satellites KABY-TV, Aberdeen & KPRY-TV, Pierre, SD and 5 other TV stations from New Vision TV for approx. \$230 million. See WSAV-TV, Savannah, GA for complete list (1995 Vol. 34:48; 35:14). For sale to New Vision Television I Inc. see WJTV, Jackson, MS. Previously sold with KABY-TV, Aberdeen & KPRY-TV, Pierre, SD to News-Press & Gazette Co. by Forum Communications for \$9,256,000 (1985). Sold as KSOO-TV with satellite KCOO-TV (now KABY-TV), Aberdeen, SD to Forum Communications Co. for \$2,250,000 (1973). Previously 70% control of KSOO-TV-AM sold to Gordon H. Ritz (41.5%) and Wheelock Whitney (28.5%) for \$770,000. Sellers were Morton H. Henkin (23.33%), Thomas Barnstable (22.66%), Julius Hettland (15.66%) & Harold W. Bangert (8.33%). Under new ownership lineup, Henkin retained 10%, Bangert 15% & Barnstable 5% (1965 Vol. 5:35).

Tennessee

WDEF-TV, Chattanooga (Ch. 12)—After death of Roy Park, Donald Tomlin & Gary Knapp paid \$711,400,000 for all of Park Communications, see WNCT-TV, Greenville, NC. Because radio stations were included, sale required FCC waivers in Greenville, NC; Chattanooga, TN & Richmond, VA, to allow for eventual divestiture of radio stations there (1995 Vol. 34:44; 35:15). Sold with WDEF(AM) to Roy H. Park for \$2,780,080

by Carter Parham and associates (1963-64 Vol. 3:45; 4:7).

WDSI-TV, Chattanooga (Ch. 61)—Sold to Pegasus Broadcast TV (Marshall W. Pagon, et al.) for assumption of approximately \$10 million debt & 12% equity in new owner (1993). See also WDBD, Jackson, MS. Roy L. Hess, et al., sold station to WDSI Ltd. Partnership (Michael F. Starr, Louis T. Donatelli, et al.) for \$4,990,000 & \$40,000 for agreement not to compete (1985).

WRCB-TV, Chattanooga (Ch. 3)—Sold to Sarkes Tarzian Inc. by Ziff-Davis Bcstg. Co. for \$16,000,000 (1982 Vol. 22:30). For sale to Ziff Corp., see WTOV-TV, Steubenville, OH. 70% as WRGP-TV sold by Ramon & Helen Patterson for \$1,750,000 to Friendly Group, which had same principals as Follansbee Steel, which acquired 30% from H-R Television Inc. early in 1959 for undisclosed amount (1959 Vol. 15:43, 48). Three years earlier, Ramon G. Patterson became 100% owner by purchasing 50% held by Judge Will Cummings for \$95,800, with Patterson also paying off \$32,000 in notes due Cummings (1956 Vol. 12:46, 48). Note: All Friendly stations sold to United Printers & Publishers (Rust Craft Greeting Cards Inc.). For details, see WTOV-TV, Steubenville, OH.

WTVC, Chattanooga (Ch. 9)—Sold by Belo Bcstg. to Freedom Newspapers for \$24,500,000 (1983 Vol. 23:42). Sold by Fuqua Industries to Belo Bcstg. Corp. for \$19,500,000 (1980). Sold with WTVM(TV), Columbus, GA (plus about 140 theaters, other property) by Martin Theatres to Fuqua Industries for approx. \$19 million in Fuqua stock (1968). Purchased as WROM-TV, Rome, GA (with authorization to move to Chattanooga) by Martin Theatres from Dean Covington and associates for \$722,500 (1957 Vol. 13:40, 44).

WKZX, Cookeville (Ch. 28)—Invasion Bcstg. Inc. (Ed Gilgenbach) purchased WMTT from Steven J. Sweeney for \$100,000 (1993).

WINT-TV, Crossville (Ch. 20)—Invasion Television Broadcast Group (Ed Gilgenbach, et al.) had proposed purchase of off-air station for \$150,000, but sale was withdrawn (1995). Crossville TV Ltd. Partnership (Cynthia Willis) has since offered to pay \$150,000 to WINT-TV Inc. & \$150,000 to Invasion (both amounts subject to adjustment) for station (1995). Sold as WCPT-TV to Larry D. Hudson, et al., by Calvin Smith & John A. Cunningham for \$50,000 plus \$500,000 consulting agreement & covenant not to compete (1983). Sale to Cumberland Communications Corp. for \$600,000 was

approved by FCC but not consummated due to a petition for reconsideration (1981-82). Sold by Edward M. Johnson to Calvin S. Smith and John A. Cunningham for \$42,500 subject to adjustment (1979). Originally licensed as Ch. 55.

WEMT, Greeneville (Ch. 39)—Sold to Encore Communications Inc. (Charles A. McFadden) for \$3,000,000 (1994). McFadden later restructured Encore as Max Television. Previously sold by Michael Thompson to Television Marketing Group of Tri-Cities Inc. (Richard Davis) for \$1.00 & assumption of debt (1992). Sold as WETO by East Tennessee's Own Inc. (Jay D. Austin, pres.) to East Tennessee Bcstg. Corp. (Michael Perry Thompson, controlling interest) for \$1,350,000 (1989 Vol. 29:52).

WBBJ-TV, Jackson (Ch. 7)—Sold as WDXI-TV to Kosciusko Bcstg. Co. (Cy H. Bahakel) for \$900,000 by Dixie Bcstg. Co. (1966 Vol. 6:17, 34).

WMTU, Jackson (Ch. 16)—Sold by Michael Thompson to Television Marketing Group of Jackson Inc. (Richard Davis) for \$1.00 & assumption of debt (1992). Sold as WJWT to Michael P. Thompson for \$1,425,000 (1989 Vol. 29:11). Golden Circle Bcstg. Inc. transferred control to Dwight McKee for \$2,750,000 plus covenant not to compete (1988).

WJHL-TV, Johnson City (Ch. 11)—For sale of Park Communications to Donald Tomlin & Gary Knapp, see WNCT-TV, Greenville, NC (1994-95 Vol. 34:44; 35:15). Sold to Roy H. Park Bcstg. for \$2,500,000 by W. H. Lancaster Sr. & Jr. (1964 Vol. 4:11, 24). Earlier, the 45.4% interest in TV and WJHL(AM) held in trust for S. H. Campbell Jr. family was acquired for \$200,000 by W. H. Lancaster Jr. family (1955-56 Vol. 11:53; 12:4).

WATE-TV, Knoxville (Ch. 6)—Nationwide Communications sold to Young Bcstg. Inc. for \$150,000,000. Sale included WRIC-TV, Richmond-St. Petersburg, VA & WBAY-TV, Green Bay, WI (1994 Vol. 34:40, 48). Previously sold with WATE(AM) to Peoples Bcstg. Corp. (later Nationwide Communications) by WATE Inc. (Paul Mountcastle, principal owner) for \$6,805,000 (1965 Vol. 5:9, 15).

WBIR-TV, Knoxville (Ch. 10)—Gannett Broadcasting has agreed to pay approx. \$2.4 billion (cash and debt assumption) for Multimedia Inc., including TV stations WBIR-TV; WMAZ-TV, Macon, GA; WLWT, Cincinnati & 50% of WKYC-TV, Cleveland, OH. Gannett outbid several other contenders for Multimedia (1995 Vol. 35:25, 31). Sold with

Sales & Transfers—Tennessee

WBIR(AM) for \$3,250,000 to Multimedia Inc. by Taft Bcstg. (1960 Vol. 16:39, 47). Previously Taft Bcstg. had increased holdings to 100% by paying \$2,100,000 for 70% held by Gilmore N. Nunn, Mr. & Mrs. Robert L. Ashe and John P. Hart (1959 Vol. 15:41, 44).

WKXT-TV, Knoxville (Ch. 8)—Sold to Phipps TV of Tennessee Inc., et al., for \$5,772,620 (1992). In 1986 operators of WTVK Ch. 26 (John & Bettie Englebrecht) combined with Tennessee Telecorp Inc. (Donald Bagwell, Ralph Boston, et al.), holders of CP for Ch. 8. Operation on Ch. 8 began in Dec. 1989 and license for Ch. 26 was returned to FCC. Sold as Ch. 26 for \$300,000, including assumption of \$216,500 liabilities, by W. R. Tuley, 80% owner and Harold Thomas & J. Horton Doughton, 10% each, to South Central Broadcasting Co. (John A. Engelbrecht, pres.), licensee of WIKY(AM), Evansville, IN (1954 Vol. 10:23, 29, 31).

WTNZ, Knoxville (Ch. 43)—For sale as WKCH-TV to Ellis Communications Inc. see WEVU, Naples, FL (1994 Vol. 33:35). Sold to FCVS Communications (Walter K. Flynn, principal) for \$9,050,000 (1990). Sale by C. Kenneth Still, Trustee, to NewSouth Knoxville Inc. (Timothy Brumlik) for assumption of debts was dismissed (1990 Vol. 29:40). Media Central Inc. bought station from H. Bernard Dixon, David J. Gooch & Martha D. Kent for \$3,750,000 promissory note & \$375,000 cash (1985).

WTVK, Knoxville (Ch. 26)—See WKXT-TV, Knoxville, TN.

WJFB, Lebanon (Ch. 66)—Sale by Joseph F. Bryant to James W. Owens & Lorraine Crook-Owens for \$1,500,000 granted, but not consummated (1990-91).

WBHQ-TV, Memphis (Ch. 13)—Sold to Communications Corp. of America (Thomas R. Galloway) by Adams Communications for \$43,000,000. CCA then sold station to Fox Television Stations for \$80,000,000 including \$10,000,000 for a covenant not to compete (1994-95 Vol. 34:34, 48). Adams Communications (Stephen Adams) acquired station from RKO General for \$23,350,000 plus \$13,650,000 settlement with applicants competing against RKO renewal (1990 Vol. 29:20; 30:3). Sale by RKO General to Gillett Communications for \$47,900,000, of which \$15,700,000 was to go to eight challengers to renewal of license did not go through (1987 Vol. 27:14, 15, 33). Acquired with WBHQ by RKO General Inc., subsidiary of General Tire & Rubber Co., from Harding College under 15-year leasing arrangement at total rental of \$2,879,046 (1954 Vol. 10:11, 14, 27).

WLMT, Memphis (Ch. 30)—Sold by Michael Thompson to Television Marketing Group of Memphis Inc. (Richard Davis) for \$1.00 & assumption of debt (1992). TVX Broadcast Group sold station as WMKW-TV to Michael P. Thompson for \$7,000,000 (1989 Vol. 29:7; 11). Previous sale for \$6,500,000 to Andrew Banks, et al., was dismissed (1989).

WMC-TV, Memphis (Ch. 5)—Scripps-Howard sold to Ellis Communications Inc. (U. Bertram Ellis Jr., et al.) for \$65,000,000. Sale included WMC-AM-FM, Memphis which required an FCC waiver of one-to-a-market rule (1993 Vol. 33:30, 41). CP as WMCT and licenses transferred from WMC

Bcstg. Co. to Scripps-Howard Radio Inc., a merger since Scripps-Howard owned 69% of WMC Bcstg. Co. Transfer included WMC-AM-FM (1961).

WPTY-TV, Memphis (Ch. 24)—Sold by Chase Bcstg. Inc. to Clear Channel TV Inc. for \$16,800,000 (1992 Vol. 32:6). Precht Communications sold station to Channel 24-Memphis Ltd. Partnership (Roger M. Freedman, Chase Communications, et al.) for approx. \$10,175,000 and assumption of debt (1986). Sold to Precht Communications, et al., by Martin F. Connelly, Arthur E. Muth, et al., for \$11,000,000 (1984).

WREG-TV, Memphis (Ch. 3)—As WREC-TV 100% control transferred from Cowles Communications Inc. to New York Times Co. in merger consolidation (Vol. 10:44; 11:34). Previously sold with WREC(AM) for \$8,000,000 to Cowles Bcstg. by Hoyt B. Wooten (1963 Vol. 3:1, 17).

WKRN-TV, Nashville (Ch. 2)—Station was sold by Knight-Ridder Bcstg. to Young Bcstg. Inc. for \$42,000,000 (1988-89 Vol. 28:41; 29:9). Sold as WNGE to Knight-Ridder Bcstg. by General Electric Bcstg. for \$37,000,000 (1982-83 Vol. 22:48; 23:18). For previous sale, see WSIX-TV, Nashville (Ch. 8).

WSIX-TV, Nashville (Ch. 8)—Sold with WSIX-AM-FM for \$9,506,000 to GE by Louis R. Draughon and associates (1965-66 Vol. 5:41; 6:15). Previously, Louis R. Draughon became 2/3 owner by acquiring 1/3 from W. H. Crisswell for \$250,000 (1956 Vol. 12:38, 41). In 1954 the Draughon estate had sold WSIX-TV-AM to new WSIX Inc. for \$800,000. Louis R. Draughon to continue as gen. mgr. and 1/3 owner, other equal owners being W. H. Crisswell & R. D. Stanford Jr., Nashville contractors (1954 Vol. 10:17, 19, 32, 36). Changed to Ch. 2, changed call letters to WNGE (see WKRN-TV) in 1973.

WSMV, Nashville (Ch. 4)—Cook Inlet sold to Meredith Corp. for \$159 million (1994 Vol. 34:34; 35:2). Gillett Bcstg. sold station to Cook Inlet Television Partners L.P. for \$125,000,000 (1989). Sold as WSM-TV by NLT Corp. to Gillett Enterprises Inc. for \$38,000,000 plus \$4,000,000 consulting agreement (1981 Vol. 21:20).

WTVF, Nashville (Ch. 5)—Sold by H & C Communications to Landmark Television for \$41,000,000, assumption of debt and covenant not to compete (1991 Vol. 31:26). Sold as WLAC-TV by Thomas B. Baker Jr., A. G. Beaman & the Trustees of American General Insurance Co. to Channel Two TV Inc. (H & C Communications) for \$15,750,000 (1975). 50% acquired for \$200,000 equally by T. B. Baker Jr. & A. G. Beaman from Life & Casualty Insurance Co., Nashville, which retained 50% and full control of WLAC(AM) (1954 Vol. 10:19, 36). In 1958 Clint Murchison acquired working control (24%) of Life & Casualty and this transfer of control was approved July 22, 1959 by FCC (Vol. 14:35; 15:30). American General Insurance Co. acquired Murchison's interest in 1966.

WXMT, Nashville (Ch. 30)—Sold as WCAY-TV to Michael P. Thompson by TVX Broadcast Group for \$6,200,000 (1988-89 Vol. 29:7). Sale by TVX to SouthWest Multimedia for \$5,800,000 was never consummated (1988 Vol. 28:20).

WZTV, Nashville (Ch. 17)—ABRY Communications is buying all of Act III stations,

see WUTV, Buffalo, NY (1995 Vol. 35:26). Act III Bcstg. Inc. (Norman Lear, U. Bertram Ellis Jr., et al.) purchased station from Multimedia Inc. for \$8.5 million including a non-competive covenant (1988 Vol. 28:26). Sold by Robert K. Zelle, et al., to Multimedia Inc. for \$7,082,000 (1979-80 Vol. 19:5; 20:10).

Texas

KRBC-TV, Abilene (Ch. 9)—Purchased with KRBC(AM) by oilman Lewis J. Ackers and family for \$500,000 from group headed by Mrs. Eva May Hanks, widow of publisher-broadcaster Bernard Hanks (1953 Vol. 9:35, 38).

KTAB-TV, Abilene (Ch. 32)—International Broadcasting Corp. sold station to Shamrock Bcstg. Inc. for \$15,750,000 (1986 Vol. 26:42). Sold to International Bcstg. Corp. by William Terry, et al., for \$9,000,000 (1984 Vol. 24:18).

KTXS-TV, Abilene (Ch. 12)—See Sweetwater, TX.

KHSH-TV, Alvin (Ch. 67)—Sold as KHTT by Four Star Bcstg. Co. & Warburg, Pincus Capital Partners to Silver King Bcstg. (Home Shopping Network) for approx. \$15 million including non-competive covenant (1986).

KAMR-TV, Amarillo (Ch. 4)—Stauffer Publications sold station to Canaan Communications Inc. (1974 Vol. 13:43). Sold to Stauffer by Globe News Publishing Co. (1966-67 Vol. 5:42; 6:3).

KCIT, Amarillo (Ch. 14)—Wicks Broadcast Group (Edgar R. Bemer, et al.) bought station with KJTL, Wichita Falls, TX for \$14,000,000 including a non-competive covenant (1995 Vol. 35:18). Ralph C. Wilson Jr. sold to Peter D'Acosta, F. Lanham Lyne Jr., et al. for \$2,300,000 (1991). Sold as KJTV to Ralph C. Wilson Industries by Ray Moran for \$1,000,000 & covenant not to compete (1984).

KFDA-TV, Amarillo (Ch. 10)—Lawton Cablevision Inc. acquired 50% from Midessa TV Trust for \$3,000,000 (1983-84). Sold to Panhandle Telecasting Co., Joint Venture by Bass Bcstg. Co. for \$2,800,000 (1976). For transfer of control to Bass Bcstg., see KVH-TV, Clovis, NM. Before name change to Bass, 75% control, with KFDA(AM) transferred to Texas State Network for \$550,000; 25% retained by Charles B. Jordan (1953 Vol. 9:46).

KVII-TV, Amarillo (Ch. 7)—Sold to Stanley Marsh & family by John B. Walton for \$1,500,000 (1967-68 Vol. 7:43; 8:6). Sold to Walton for \$1,250,000 by Jack O. Vaughn-Cecil L. Trigg interests (1963 Vol. 3:46). Previously, 78% control was purchased for \$136,052 from Southwest States Inc. by Television Properties Inc. of Dallas, headed by Jack C. Vaughn (1958 Vol. 14:24, 26, 29).

KEYE-TV, Austin (Ch. 42)—Austin Television sold as KBVO-TV to Granite Bcstg. Corp. for \$54,000,000 (1994 Vol. 34:41; 35:6).

KTBC-TV, Austin (Ch. 7)—Argyle sold this & KDFW-TV, Dallas, TX; WVTM-TV, Birmingham, AL & KTVI, St. Louis, MO, to New World Communications for \$396,000,000 (1995). For sale to Argyle Holdings Inc. see KDFW-TV, Dallas (1993-94 Vol. 33:13, 14; 34:2, 41). Sold by Texas Bcstg. Co. (Claudia T. Johnson, et al.) to Times-Mirror Co. for \$9,000,000 (1972-73 Vol. 12:37; 13:37).

KVUE-TV Austin (Ch. 24)—Sold with other Evening News Assn. properties to Gannett Co. Inc. for approx. \$717,000,000. Television stations included in sale were WOVW-TV (WUSA), Washington, DC; WALA-TV, Mobile, AL; KTVY, Oklahoma City, OK; KOLD-TV, Tucson, AZ. WALA-TV, KTVY & KOLD-TV were then sold to Knight-Ridder Bcstg. (1985-86 Vol. 25:30-35, 51; 26:3). Sold by Channel Twenty-Four Inc. to Evening News Assn. for \$13,200,000 (1978 Vol. 18:21, 38).

KXAN-TV, Austin (Ch. 36)—McCaw Cellular gained control of LIN Bcstg. in \$5.85 billion takeover which included LIN television stations: WAND, Decatur, IL; WANE-TV, Fort Wayne & WISH-TV, Indianapolis, IN; WOTV (WOOD-TV), Grand Rapids, MI; KXAS-TV, Fort Worth-Dallas, TX & WAVY-TV, Norfolk, VA (1989 Vol. 29:26, 29, 36, 41). Sold as KTVV by Kingstip Communications Inc. to LIN Bcstg. for \$4,500,000 (1978 Vol. 18:16, 17).

KVVV, Baytown (Ch. 57)—Sold as KRTW by Pray Inc. for \$3,800,000 to ValueVision Inc. (1994 Vol. 33:44, 50). Sale to Patriot Bcstg. Inc. (Bess Harrison) by Pray Inc. for \$12,700,000 was never consummated (1992).

KFDM-TV, Beaumont (Ch. 6)—Sold to Freedom Newspapers by A. H. Belo Corp. for \$24,500,000 (1983 Vol. 23:42). All stock sold for \$4,888,665 to A. H. Belo Corp. (WFAA-TV-AM-FM, Dallas) by Beaumont Bcstg. Corp. (1969 Vol. 9:19). Previously 32 1/2% sold to W. F. Hobby, Houston Post. (KPRC-TV-AM) by Beaumont Bcstg. Corp., under option agreement, for \$232,901 (1962).

KBMT, Beaumont (Ch. 12)—Sold to Texas Telecasting Inc. by Harbour TV Systems (wholly-owned by Liberty National Corp.) for \$2,300,000 (1976 Vol. 16:27). Sold by A. O. Banning, William G. Hill, N. D. Williams Jr., Sam E. Drake & Devon Corp. to Liberty National Corp. for amount of indebtedness (1976). Sold by Sabine Bcstg. (Devon Corp.) to Harbour TV Systems for \$3,000,000 plus \$30,501.22 in assumption of liabilities (1973).

KWAB-TV, Big Spring (Ch. 4)—For latest sale, see KWES-TV, Odessa, TX. Sold by Grayson Enterprises Inc. to Richard F. Shively, et al., for \$3,210,000 (1979) with KMOM-TV (now KWES-TV), Odessa-Monahans, TX. Included in transaction in which Sidney A. Grayson and associates sold control of KLBK-TV, Lubbock, TX. For details, see KLBK-TV. Call letters changed to KWAB-TV from KEDY-TV after W. D. Rogers sold KLBK-TV (formerly KDUB-TV) and this station to Grayson Enterprises (1961-62 Vol. 17:27; 1:5). 50% sold as KBST-TV by group of local businessmen, headed by W. J. Wallace, to Texas Telecasting Inc. (KDUB-TV, Lubbock & KPAR-TV, Sweetwater-Abilene) under arrangement that Texas Telecasting leased station for 5 years for \$300,000, then had option to buy 50% of stock and control of programs and sales for \$147,448 (1957 Vol. 13:1, 4, 5).

KVED, Brownsville (Ch. 23)—SouthWest MultiMedia Corp. sold station, KPEJ, Odessa and KWKT, Waco, TX to Thomas R. Gallo-way Sr. for \$30,000,000 & \$450,000 as-sumption of debt (1991). Valley Bcstg. Co. bought station from trustee in bankruptcy for \$7,600,000 (1984). Sold to Santa Fe Com-munications (80%) & DeRance Inc. (20%) by Tierra del Sol Bcstg. Corp. for \$8,000,000 (1983) but sale was not consummated.

KTFH, Conroe (Ch. 49)—For \$7,900,000, Paxson Communications bought station in 1995 from San Jacinto TV Corp. (Max F. Vigil).

KIII, Corpus Christi (Ch. 3)—73.9% sold for \$48,000 by Dr. J. A. Garcia and associ-ates to Clinton D. McKinnon, who increased holdings to 77.7% (1963-64). This station, which had been operating as KVDD-TV on Ch. 22 was off the air when it was granted change to Ch. 3. While on Ch. 22 it was sold to local businessmen headed by E. J. Healey and Hubert J. Schmidt for \$94,300 cash, plus assumption of \$100,000 indebtedness, by Gabriel Lozano and associates (1957 Vol. 13:2, 14).

KDAF, Dallas (Ch. 33)—Renaissance Communications Corp. paid Fox Television \$100,000,000 for station in 1995. In com-panion transaction, Fox bought KDVR, Den-ver, CO for \$70,000,000 from Renaissance (Vol. 34:47; 35:28). For sale as KRLO-TV, see WNYW, New York, NY. Sold as KNBN-TV to Metromedia Inc. by Sheldon K. Turner & Nolandia Turner Hill for \$11,000,000 (1983).

KDFI-TV, Dallas (Ch. 27)—Sold as KTWS-TV by Liberty Bcstg. to Dallas Media Inves-tors Corp. (John A. McKay) for \$12,000,000 (1983-84).

KDFW-TV, Dallas (Ch. 4)—New World Communications bought station from Ar-gyle, see KTBC-TV, Austin (1995). Argyle Television Holding Inc. (Ibrahim Morales, Bob Marbut, et al.) bought station with KTBC-TV, Austin from Times Mirror Co. for undisclosed amount (1993-94 Vol. 33:13, 14; 34:2). Sold as KRLD-TV with KRLD-AM-FM and Times Herald Printing Co. (Dallas Times Herald) to Los Angeles Times Mirror Co. In stock transaction valued at \$90 mil-lion. AM & FM were later sold for \$6.75 million (1969-70 Vol. 9:38; 10:20).

KDTV, Dallas (Ch. 39)—Doubleday Bcstg. Co. donated stock, equipment & tower val-ued at \$2,000,000 to The Christian Bcstg. Network (1973). Station now operates as KXTX-TV which switched from Ch. 33.

KXTX-TV, Dallas (Ch. 39)—Proposed sale by Christian Bcstg. Network to Family Group Bcstg. (Ian N. Wheeler, et al.) for \$42,647,500 including WYAH(TV), now WGNT, Portsmouth, VA was dismissed (1986). Sold as KBFI-TV by Berean Fel-lowship Foundation Inc. to Christian Bcstg. Network Inc. for \$210,000 (1973 Vol. 13:13). Sold as KMEC-TV by Evans Bcstg. Corp. of Texas to Berean Fellowship Foundation Inc. for \$23,000 (1971). Previously, CP was sold as KMEC-TV to Evans Bcstg. Corp. by Maxwell Electronics for \$40,000 after sta-tion went off the air (1968-69). Note: See also KDTV, Dallas (Ch. 39).

WFAA-TV, Dallas (Ch. 8)—Purchased by Dallas News for \$575,000 from Tom Pottier. Former call letters KBTW (1950 Vol. 6:4, 11).

KDBC-TV, El Paso (Ch. 4)—Birney Ims Jr., et al., bought station from United Bcstg. Corp. for \$26.5 million including non-com-plete covenant (1988). United Bcstg. Corp. purchased station from El Paso TV Co. (1986 Vol. 26:14, 25). Sold to Portal Com-munications Inc. (Evening Post Publishing Co.) for \$5,039,000 by Doubleday Bcstg. Co. (1974). Previously sold as KRDD-TV as part of Trigg-Vaughn stations for \$14,000,000 to Doubleday & Co. Included in sale were KRDD(AM), KOSA-TV, Odessa, TX and radios KRNO, San Bernardino; KHOW, Denver; KITE, Terrell Hills; KITE-FM, San Antonio and KDEP-AM-FM, Albuquer-que (1966-67 Vol. 6:44; 7:6). Previously KRDD-TV-AM was sold for \$3,450,000 by El Paso Times to owners of KVII, Amarillo & KOSA-TV, Odessa, TX (1959 Vol. 15:36, 44).

KVIA-TV, El Paso (Ch. 7)—Sale by Marsh Media of El Paso to News Press & Gazette Co. for \$19,900,000 was approved by FCC in Dec. 1994. Previously sold as KELP-TV to Marsh Media by John B. Walton Jr. for \$3,075,000 (1976). Sale included KAVE-TV (now KOCT), Carlsbad, NM. Sold with KELP(AM) for \$2,375,000 to John B. Walton Jr. by Joseph Harris & Norman Alexander (1965-66, Vol. 6:4). Previously sold as KILT with KELP(AM) by McLendon Investment Corp. (Barton R. McLendon, pres., 50%; Gordon B. McLendon, v.p., 49%) for \$750,000 to owners of KXLY-TV, Spokane, WA (1956-57 Vol. 12:49; 13:12).

KFWD, Fort Worth-Dallas (Ch. 52)—Ronald Ulloa transferred 75% to H.I.C. Bcst. Partnership (Roland A. Hernandez, et al.) for \$2,000,000 (1989-90). In 1995, H.I.C. pur-chased remaining 25% from Ulloa for ap-prox. \$1,600,000.

KTVT, Fort Worth (Ch. 11)—Sold by NAFI Corp. (now Chris-Craft) to WKY-TV System Inc. (Gaylord Bcstg.), for \$800,000 plus as-sumption of some \$3,000,000 in obligations (1962 Vol. 2:11, 32). NAFI purchased it as KCJZ-TV for \$4,000,000 from Texas State Network Inc. (1960 Vol. 16:21, 31).

KTXA, Fort Worth-Dallas (Ch. 21)—For transfer of Paramount Stations to Viacom Inc. and unsuccessful bid by QVC Network see WKBD-TV, Detroit, MI (1993-94 Vol. 33:39; 34:8, 11). For Paramount purchase of control of TVX Bcst. Group, see WDCA, Washington, DC. For sale to TVX Broadcast Group, see WCIX, Miami, FL. For sale to Taft Television & Radio Co., see KSAZ-TV, Phoen-ix, AZ. Sold to Gulf Broadcast Group by Sidney L. Shlenker, J. Livingston Kosberg, et al., for \$61,875,000 (1984 Vol. 24:23, 53).

KXAS-TV, Fort Worth-Dallas (Ch. 5)—Sold as WBAP-TV by Carter Publications Inc. (Fort Worth Star-Telegram) to LIN Bcstg. Corp. for \$35,000,000 (1973-74 Vol. 13:2; 14:19).

KUVN, Garland (Ch. 23)—For sale to Per-enchio TV, see KWEX-TV, San Antonio.

KGBT-TV, Harlingen (Ch. 4)—Draper Communications Inc. bought station from Harbenito Bcstg. Co. for \$25,000,000 (1985-86). Control taken by McHenry Tiche-ron when family combined stock to increase his holdings from 25.68% to 52.68%; J. C. Looney had 39.32%; Mrs. Troy McDaniel had 8% (1962).

KHOU-TV, Houston (Ch. 11)—For sale to A. H. Belo Corp., see KOTV, Tulsa, OK. Sold as KGUL-TV for \$4,250,000 to new corpo-ration, 90% owned by J. H. Whitney & Co., with Paul Taft retaining 10% (1956 Vol. 12:19-28). Note: For transfer to Whitney Communications Corp. (Corinthian Bcstg.), see sale of KOTV, Tulsa, OK. Corinthian Bcstg. merged with Dun & Bradstreet Inc. (1971).

KHTV, Houston (Ch. 39)—Tribune Broad-casting Co. plans to purchase station from Gaylord Bcstg. for \$93.5 million (1995). 80% control of off-air station using KNUZ-TV call letters sold to WKY-TV, Oklahoma City (Gaylord Bcstg.) for \$240,000 by KNUZ Television Co. (1965 Vol. 5:21, 42). WKY-TV acquired remaining 20% under stock agreement following year (1966 Vol. 6:26).

KPRC-TV, Houston (Ch. 2)—For sale to Post-Newsweek Stations by H & C Commu-nications, see KSAT-TV, San Antonio, TX (1994 Vol. 33:49). Purchased as KLEE-TV by Houston Post (H & C Communications) for \$740,000 from W. Albert Lee (1950 Vol. 6:13, 21).

KRIV, Houston (Ch. 26)—For latest sale, see WNYW, New York, NY. Sold as KDOG-TV by Crest Bcstg. Co. to Metromedia Inc. for \$9,250,000 (1977 Vol. 17:34).

KTRK-TV, Houston (Ch. 13)—The Walt Disney Co. plans to buy Capital Cities/ABC, see WABC-TV, New York (1995). Sold to Capital Cities for approx. \$20,000,000 by Houston Consolidated TV Co. (1966-67 Vol. 6:48; 7:25).

KTXH, Houston (Ch. 20)—For transfer of Paramount Stations to Viacom Inc., see WKBD-TV, Detroit, MI (1993-94). For Para-mount purchase of control of TVX Bcst. Group, see WDCA, Washington, DC. For Taft sale to TVX Bcst. Group, see WCIX, Miami, FL. For sale to Taft TV & Radio Co. Inc., see KSAZ-TV, Phoenix, AZ. Sold to Gulf Broad-cast Group by Sidney L. Shlenker, J. Living-ston Kosberg, et al. for \$64,375,000 (1984 Vol. 24:23, 53).

KHSX-TV, Irving (Ch. 49)—Sold as KLTJ by Cela Ltd. to Silver King Bcstg. (Home Shopping Network) for \$16,250,000 (1987).

KETK-TV, Jacksonville (Ch. 56)—Texas American Bcstg. Ltd. sold to Lone Star Bcstg. Inc. (J. B. Doherty, et al.) for \$2,553,805 (1989).

KRRR, Kerrville-San Antonio (Ch. 35)—Viacom Inc. through Paramount Stations Group sold station to JJK Bcstg. Inc. (Myron Jones & John Kanzius) for \$30,000,000 including covenant not to compete (1994-95 Vol. 34:43; 35:20). For transfer of Paramount Stations to Viacom Inc., see WKBD-TV, Detroit, MI (1993-94). For Paramount purchase of control of TVX Bcst. Group, see WDCA, Washington, DC. Republic Communications Corp. sold 49% interest to TVX Broadcast Group Inc. for undisclosed amount (1986-87).

KLDT, Lake Dallas (Ch. 55)—Station is being bought by partnership of the Christian Network & Shop at Home Inc. for an undis-closed amount (1995 Vol. 35:46).

KGNS-TV, Laredo (Ch. 8)—Century De-velopment Corp. bought station from Gulf

Coast Bcstg. for approx. \$3,800,000 includ-ing non-compete covenant (1986). Burke Bcstg. was ordered to sell station back to Gulf Coast after court decided sale to Burke was unfair to Century Development Corp. (1986). Sold to Burke Communications by T. Frank Smith, et al., for \$2,350,000 plus \$325,000 consulting agreement & \$325,000 covenant not to compete (1983). Sold to Gulf Coast Bcstg. Co., licensee of KRIS-TV, Corpus Christi, TX, by Western Communications Inc. (Donald W. Reynolds) for \$1,000,000 plus amount equal to trade accounts receivable of station at effective date (1977). Transferred as KHAD-TV to Donald W. Reynolds' Southwestern Publish-ing Co. under \$190,000 five year lease ar-rangement by co-owners H. C. Avery Jr. & David H. Cole (1958 Vol. 14:28, 32).

KFKX, Longview-Tyler (Ch. 51)—As-signment of license to Warwick Bcstg. Co., gen. partner of Kamin Bcstg. Co./Longview L.P. for \$111,499.98 was granted (1992). Jason R. Searcy trustee-in-bankruptcy sold station as KLMG-TV to Kamin Bcstg. (Lester Kamin, et al.) for \$2,525,000 (1991). Sale to Delta TV Corp. (Robert L. Dudley & Stan Deck) by KLMG-TV for assumption of debts & liabilities was dismissed (1989).

KAMC, Lubbock (Ch. 28)—Control of per-mitte (KSEL-TV) transferred to Tolbert Fos-ter, Allan Shivers, W. E. Dyché Jr. & Edgar B. Younger Sr. from McAlister Bcstg. Corp., R. B. & Bill McAlister, for \$200,000 (1970). At the same time, principals acquired CP for KVUE(TV), Austin for \$44,138. In 1975 the McAlisters reacquired control in return for their 41.629% interest in KVUE.

KCBD-TV, Lubbock (Ch. 11)—Sold to Caprock Telecasting Inc. (Holsum Inc.) with KSWs-TV (now KOBRR), Roswell, NM for \$10,750,000. KSWs-TV was then spun off to Hubbard Bcstg. for \$2,000,000 (1983) but sale was not immediately finalized since license renewal of KSWs-TV was chal-lenged. Sold with satellite KSWs-TV, Roswell, NM to State Telecasting Co. Inc. (State Record Co.) for \$6,000,000 by Bryant Radio & TV Inc. (1970-71).

KLKB-TV, Lubbock (Ch. 13)—Petracom Inc. bought station from Banam Bcstg., see WTVW, Evansville, IN (1995). For assump-tion by BANAM Bcstg. Inc., see KARD-TV West Monroe-Monroe, LA (1993). Sale by Charles Woods to Broad Street TV Corp. (Richard Geismar, et al.) for \$74,000,000 was dismissed. Sale included WTVW(TV), Evansville, IN (1988). Charles Woods ac-quired Robert Dudley's 50% giving Woods 100% (1983). Sold by Theodore Shantbaum, et al. (distress sale) to Prima Inc. (Robert Dudley & Charles Woods) for \$11,790,000 (1979-80 Vol. 20:13). Sale included KTXS-TV, Sweetwater, TX. In 1974 Dr. Ellis Carp acquired 1/3 interest in KLKB-TV-AM-FM; KWAB-TV, Big Spring; KTXS-TV, Sweetwa-ter-Abilene; KMOM-TV, Monahans, all TX & KCCN (AM), Honolulu for \$500,000 from Dal-Tex Optical Co. Inc. He had sold his 1/3 interest to Dal-Tex in 1971 for same amount. Previously, 55% control sold (along with KLKB(AM) and KWAB-TV, Big Spring, TX) by Sidney A. Grayson and associates for \$900,882 to Theodore Shantbaum, Dr. Ellis Carp and Lee Optical, each increasing hold-ings to 1/3 (1964 Vol. 4:13). Sold as KDUB-TV-AM, KEDY-TV, Big Spring (Ch. 4) and physical assets of leased KPAP-TV, Sweet-ater-Abilene (Ch. 12) for \$4,000,000 by W. D. (Dub) Rogers to Grayson Enterprises (1961-62 Vol. 17:27; 1:5).

Sales & Transfers—Texas

KTRE, Lufkin-Nacogdoches (Ch. 9)—Sold to Civic Communications Corp. II (Charles Young, chmn.) by Buford Television for \$42,000,000 plus covenant not to compete. Sale included KLTU, Tyler-Longview, TX (1989). Bought from Forest Capital Bcstg. Co. along with KTRE(AM) by owners of KLTU, Tyler, TX and KTRE-TV employees for \$750,000 (1962 Vol. 2:31).

□ **KMID, Midland (Ch. 2)**—Bachow Investment Partners (Paul S. Bachow, et al.) is buying KMID; KCPM, Chico, CA & KSPR, Springfield, MO from Cottonwood Communications Corp. (Albin J. Seethaler), which bought stations from Davis-Goldfarb for \$32,500,000 in 1995 (Vol. 35:30). For sale to Davis-Goldfarb and previous sale to Gottrich Communications, see KCPM, Chico, CA. Sold to Telepictures Corp. by Midessa TV Co. Inc. for \$15,000,000 (1983-84 Vol. 23:38).

KTES, Nacogdoches (Ch. 19)—Former 25% owner Lee Scarborough increased holdings in CP to 100%, buying out other 3 owners for out-of-pocket expenses (1957-58 Vol. 13:47; 14:15). In 1960 Scarborough turned over station to G. P. Scoggins for \$5,000. Subsequent sale to Fredonia Bcstg. Corp. approved Aug. 20, 1965 by FCC. Station left air in 1959.

KMLM, Odessa (Ch. 42)—National Minority TV Inc. sold to Prime Time Christian Bcstg. for \$650,000 (1991).

KOSA-TV, Odessa (Ch. 7)—Control was transferred to Paul A. Brissette by Adams Communications Inc., see WHOI, Peoria IL (1992). For purchase by Adams Communications Corp. from Forward Communications Corp., see WSAW-TV, Wausau, WI. Sale by Forward Communications to International Bcstg. Corp. for \$20,150,000 (1986) was never consummated. 50% sold under option agreement by Cecil Trigg and associates to brothers Jack C. Vaughn and Grady H. Vaughn Jr. in deal involving \$20,000 cash and assumption of \$400,000 in obligations (1956-57 Vol. 12:51; 13:4). In 1966 KOSA-TV was included with other Trigg-Vaughn stations in \$14 million sale to Doubleday & Co. For details, see KDBC-TV, El Paso, TX. In 1973 Doubleday sold station to Forward Communications for \$2,250,000.

KPEJ, Odessa (Ch. 24)—For sale to Thomas R. Galloway Sr., see KVEO, Brownsville, TX.

KWES-TV, Odessa (Ch. 9)—James T. Taylor, Receiver, sold station as KTPX with KWAB-TV, Big Spring, TX to Midessa TV Co. for approx. \$4,850,000 (1991). Sold with KWAB-TV, Big Spring, TX to MSP TV of Midland-Odessa Inc. (Francis A. Martin III, James H. Smith, et al.) by Permian Basin TV Corp. for \$16.5 million (1985 Vol. 25:41). Sold as KMOM-TV in distress sale by Grayson Enterprises Inc. to Richard F. Shively, et al., for \$3,210,000 (1979). Sale included KWAB-TV, Big Spring, TX. Sold as KVKM-TV by John Walton Jr. to Grayson Enterprises (KLBK-TV Lubbock) for \$530,000 (1968-69 Vol. 9:7). 1/3 interest transferred from Helen W. Walton to son John who in 1962 acquired 100% control.

□ **KJAC-TV, Port Arthur (Ch. 4)**—USA Broadcast Group (Raymond J. Schonbak, et al.) is buying station with KSNF, Joplin, MO & KFDX, Wichita Falls, TX from Price Communications for \$42,000,000 (1995 Vol. 35:35). For Price Communications pur-

chase from Clay Communications, see WAPT, Jackson, MS. Sold by Texas Goldcoast TV Inc. to Clay Communications for \$3,000,000 (1973). Sold by Jefferson Amusement Co. to Texas Goldcoast TV Inc. 50% acquired by Jefferson Amusement Co. as KPAC-TV, raising holdings to 100% for \$1,500,000 from Port Arthur College (1965 Vol. 5:43, 47).

KXLN-TV, Rosenberg-Houston (Ch. 45)—Control of station transferred from stockholders of Pueblo Bcstg. Corp. to Perenchio Television Inc. (1994 Vol. 34:24).

KLST, San Angelo (Ch. 8)—Transferred by Jewell Television Corp. from the Estate of T. B. Lanford to Tedford Kimbell, et al. (1994). Sold as KCTV to T. B. Lanford by Westex TV Co. (Houston H. & Edward H. Harte, 48.32% each; A. L. Hall, 3.36%) for \$250,000 (1970). The Hartes & Hall brought their holdings from 50% to 98.84% for \$226,000 paid to B. F. Bludworth and Roy Simmons, each of whom owned 25% (1962 Vol. 2:47). Previously Big Spring acquired 49% from Lewis O. Seibert for \$31,488 (1959 Vol. 15:9). As KTXL-TV 75% sold by co-owners A. D. Rust and B. P. Bludworth; Rust sold all stock, Bludworth retained 25%. Lewis O. Seibert's KGKL(AM), San Angelo paid \$32,288 for 50%, Roy H. Simmons, \$50,000 for 25% (1957 Vol. 13:7, 11).

KABB, San Antonio (Ch. 29)—Alamo Bcstg. Corp. sold to River City Television Partners (Better Communications, Barry Baker & 8 executives of Community Equity Assoc.) for \$11,500,000 plus non-compete covenant (1989 Vol. 29:20).

KENS-TV, San Antonio (Ch. 5)—62.57% purchased by Harte-Hanks families (controllers of San Antonio Express) from several stockholders for \$6,200,000. Harte-Hanks became 100% owner and sold KENS(AM) to Texas Star Bcstg. Co. (1962 Vol. 2:13, 29). Purchased as KGBS-TV-AM for \$3,000,000 by San Antonio Express from Storer (1954 Vol. 10:26, 44). Storer had acquired KEYL(TV) for \$1,050,000 from W. L. Pickens-H. H. Coffield-R. L. Wheelock (1951 Vol. 7:30, 41), along with KABC(AM), for \$700,000 and changed call letters to KGBS-TV-AM.

KMOL-TV, San Antonio (Ch. 4)—Sold to United TV Inc. (then 20th Century-Fox) by Avco (1974 Vol. 14:48) for \$9,300,000. Sold as WOAI-TV to Crosley (Avco) with WOAI-AM-FM for \$12,000,000 by Southland Industries (1965 Vol. 5:22, 38). Previously 25% held by National Jewish Hospital at Denver purchased for \$1,145,000 and retired to treasury changing holdings of remaining stockholders as follows: Hugh Halff Jr., 52.6%; estate of Hugh A. L. Halff, 15.8%; G. A. C. Halff Foundation, 31.6% (1958 Vol. 14:23).

KSAT-TV, San Antonio (Ch. 12)—Sold to Post Newswk Stations with KPRC-TV, Houston by H & C Communications Inc. for an undisclosed sum estimated at \$260 million (1994 Vol. 33:49). Sold to H & C Communications by Outlet Communications for \$153,000,000 (1986 Vol. 26:3, 6, 12). For sale of The Outlet Co. to Rockefeller Group, see WJAR, Providence, RI. Sold as KONOTV to The Outlet Co. for approx. \$10,500,000 by Mission Telecasting Corp. (1967 Vol. 7:32, 48). Previously Mission Bcstg. Co. increased holdings from 50% to 100% by buying stock held by others for \$1,624,594 in transaction that had as condition buying out Florence Pink & Jaclyn

Comola in internal transfer for \$394,238 (1964 Vol. 4:33).

KVDA, San Antonio (Ch. 60)—Nueva Vista Productions (David Davilla, et al.) sold 85% of station to Telemundo Group Inc. (Saul Steinberg, principal) for \$1,275,000 (1990).

KWEX-TV, San Antonio (Ch. 41)—Sold by HC Crown Corp. (Hallmark Cards) for \$400,000,000 to Perenchio TV Inc. (Perenchio Communications, Univisa Inc. & Venevision International Ltd.). Sale included KTVW-TV, Phoenix, AZ; KFTV, Hanford-Fresno, CA; KMEX-TV, Los Angeles, CA; WLTU, Miami, FL; KLUZ-TV, Albuquerque, NM; WXTV, New York, NY-Paterson, NJ; KUVN, Garland, TX; KWEX-TV, San Antonio, TX (1992 Vol. 32:15, 40, 51). Sold by Spanish International Communications Corp. to Hallmark Cards Inc. for approx. \$290,000,000 less cash flow not exceeding \$32,500,000 including KMEX-TV, Los Angeles, CA; KFTV(TV), Hanford-Fresno, CA; WLTU(TV), Miami, FL; WXTV(TV), New York, NY-Paterson, NJ after FCC found Spanish International exceeded foreign ownership limitations (1986 Vol. 26:19, 20, 27, 30, 33). Sold to Spanish International Bcstg. Corp. for \$200,000 by R. A. Cortez and associates, with Cortez to remain a 20% stockholder under new ownership arrangement (1961-62 Vol. 17:35; 2:1). Former call letters were KUAL-TV.

KXII, Sherman, TX-Ardmore, OK (Ch. 12)—Texoma Broadcasters Inc. sold station to M. N. Bostick for \$14,000,000 (1986). Sold for \$160,000 to Texoma Broadcasters Inc. (controlled by KWTX-TV, Waco, TX) by John F. Easley estate (1959 Vol. 15:17, 25). Previous sale to Texoma Land TV Co. Inc. (interlocking ownership with KTEG, Ada, OK) was cancelled when FCC denied Texoma's request for extension of time in which to consummate sale (1958-59 Vol. 14:40, 52; 15:15, 23).

KTXS-TV, Sweetwater-Abilene (Ch. 12)—SouthWest MultiMedia Corp. sold station to Lamco Communications Inc. for \$12,028,000 including covenant not to compete & assumption of consulting agreement (1986). Sold to SouthWest MultiMedia Corp. by Catclaw Communications Co. for \$8,000,000 & \$100,000 consulting & non-compete agreement (1985). Catclaw Communications Co. (S. M. Moore Jr.) bought station from Prima Inc. for \$3,500,000 (1983). Sold by Theodore Shanbaum, et al., to Prima Inc. for \$11,790,000 (1979-80 Vol. 20:13) with KLBK-TV, Lubbock, TX. Sold as KPAR-TV by A. R. Elam & associates for \$625,000 to Grayson Enterprises. Grayson had been leasing majority of transmitter & studio equipment to KPAR-TV; by this stock purchase it acquired license for Ch. 12 and equipment not covered by lease (1966 Vol. 6:25).

KCEN-TV, Temple-Waco (Ch. 6)—Control transferred from Bell Publishing Co. to Channel 6 Inc., Frank W. Maybom, 95% and C. A. Schultz, 5%, for \$300,000. Maybom and Schultz, who also controlled Bell, wished to separate station and newspaper interests (1962).

KLTU, Tyler (Ch. 7)—For latest sale, see KTRE, Lufkin, TX. 20% sold to Marshall Pengra for \$7,460 and assumption of 20% of obligations by Lucille Ross Lansing, who reduced stock holdings from 100% to 40%,

with other 40% going to Gerald Hall Lansing (1957 Vol. 13:8).

KAVU-TV, Victoria (Ch. 25)—First Victoria Corp. sold station to W. Russell Withers for \$1,076,242 (1989-90). First Victoria Corp. (Leo J. Welder, et al.) bought station from Community Bcstg. of Coastal Bend Inc. for \$600,000 (1989).

■ **KVCT, Victoria (Ch. 19)**—VictoriaVision Inc. (Gerald R. Proctor) acquired station in 1994 for an undisclosed amount. W. Russell Withers Jr. bought station from Victoria Communications Corp. for \$1,504,978 (1989). Jerianne Medley subsequently was granted approval of an eleven year lease-to-purchase arrangement with Withers. Sold as KXIX to Victoria Communications Corp. by South Texas Telecasting Co. Inc. for \$225,000 (1976).

KWKT, Waco (Ch. 44)—For latest sale, see KVEO, Brownsville, TX.

KWTX-TV, Waco (Ch. 10)—29% acquired by Texas Bcstg. Co., Austin, TX in transaction in which physical assets of off-air KANG-TV, Waco (Ch. 34) were turned over to KWTX-TV in return for \$25,000 cash, plus assumption of \$109,000 obligations (1956 Vol. 12:1). Texas Bcstg. had previously acquired KANG-TV by assuming \$134,000 indebtedness of founder Clyde Weatherby (1954 Vol. 10:48, 49).

KXXV, Waco (Ch. 25)—Sold by Shamrock Holdings Inc. to KSWO-TV Co. Inc. (Robert H. Drewry, et al.) for \$5,400,000 (1994). Previously Central Texas Bcstg. Co. (Robert Mann & family) sold station to Shamrock Bcstg. Inc., principally owned by Roy E. Disney, for \$12,535,000 & \$3,000,000 covenant not to compete (1987 Vol. 27:20).

KRGV-TV, Weslaco (Ch. 5)—Sold with KRGV(AM) to Douglas L. & Charles P. Manship for \$1,375,000 by Kenco Enterprises Inc. (1963-64 Vol. 4:5). Kenco Enterprises Inc. bought KRGV-TV-AM for \$1,400,000 from LBJ Co. (1961 Vol. 17:35). LBJ Co. acquired full control of KRGV-TV-AM by buying 50% from O. L. Taylor for \$100,000, also giving Taylor 10 year contract as LBJ Co. consultant at \$5,000 per year (1958 Vol. 14:12, 14). LBJ Co. acquired original 50% of KRGV-TV from Taylor for \$5,000 and loan of \$140,000, plus advances on obligations (1956 Vol. 12:11, 14). It acquired 50% of KRGV(AM) under \$50,000 option agreement consummated April 1, 1957.

KAUZ-TV, Wichita Falls (Ch. 6)—Control was transferred to Paul A. Brissette by Adams Communications, see WHOI, Peoria, IL (1992). Sold to Adams Communications Corp. for \$10,925,000 (1983-84 Vol. 23:31). Purchased by Golden Bcstg. Co. of Texas & White Fuel Corp. from Wichita Falls Telecasters for \$4,640,000 (1978 Vol. 18:23). Sold to Wichita Falls Telecasters (Wichita Falls TV Inc., 80%; White Fuel Corp., 20%) by Bass Bros. Telecasters for \$4,250,000 (1974). Sold to Bass Bros. Telecasters Inc. by Mid New York Bcstg. Corp. (Harron) for \$3,100,000 (1968). Sold as KSYD-TV to Paul Harron for \$2,350,000 by Sidney Grayson and associates (1963 Vol. 3:11). Purchased as KWFT-TV-AM for \$825,000 by Sidney Grayson, Nat Levine and six Dallas businessmen (also operators of KSYD(AM), Wichita Falls) from E. H. Rowley family & Kenyon Brown, with proviso that Brown bought back radio for \$75,000 (1955-56 Vol. 11:46, 48; 12:12; 1962 Vol. 2:51).

☐ **KFDX-TV, Wichita Falls (Ch. 3)**—For 1995 sale to USA Broadcast Group, see KJAC-TV, Port Arthur, TX. For sale by Clay Communications to Price Communications, see WAPT, Jackson, MS. Sold to Clay Bcstg. Corp. for \$5,200,000 by group headed by Darrold A. Cannan (1970 Vol. 10:28).

■ **KJTL, Wichita Falls (Ch. 18)**—Wicks Broadcast Group bought station in 1995, see KGIT, Amarillo (Vol. 35:18). F. Lanham Lyne Jr. bought 75% of station from Wichita Falls TV Ltd. for \$1,587,000 (1989). Thornberry Television Ltd. (Janet T. Lee, et al.) sold station to Wichita Falls Television (Peter L. D'Acosta, et al.) for undisclosed amount (1986).

Utah

KSGI-TV, Cedar City (Ch. 4)—Sold as KCCZ to Seagull Communications Corp. (Floyd G. Ence, et al.) for \$75,000 in bankruptcy auction of Liberty Bcstg. Co. (1993).

KOOG-TV, Ogden (Ch. 30)—Miracle Rock Church (Isaac Jaramillo, et al.) purchased station from Scott Stuart, Receiver for \$65,000 (1993). For sale of 56% to Trivest Financial Services Corp., see WTGS, Hardeeville, SC.

KVOG-TV, Ogden (Ch. 9)—Transferred to Board of Education of Ogden by United Telecasting & Radio Co. for \$170,000 (1962 Vol. 2:41). Changed to KOET & ETV license. Left air, license cancelled 1974.

KLOR-TV, Provo (Ch. 11)—Transferred from A. Dean Jeffs, trustee of bankrupt Beehive Telecasting Corp., to Brigham Young University for \$10,000 expenses and \$100,000 for equipment. Brigham Young applied for change to KBYU-TV. Station began operation as an educational station (KBYU-TV) on Oct. 30, 1965.

KJZZ-TV, Salt Lake City (Ch. 14)—Skaggs Telecommunications sold as KXIV to Lawrence H. Miller & Karen G. Miller for \$1,725,000 (1993).

KSTU, Salt Lake City (Ch. 13)—Sold by MWT Corp. to Fox Television Stations for \$41,000,000 (1989 Vol. 29:43). MWT Corp. bought Ch. 20 from Adams TV of Salt Lake City for \$20 million including a non-compete covenant. MWT already held CP for Ch. 13; transferred license of Ch. 20 to Ch. 13 & returned permit for Ch. 20 to the FCC (1987). For previous sale, see WWLP, Springfield, MA.

KTVX, Salt Lake City (Ch. 4)—Sold as KCPX-TV by Screen Gems Stations to United TV Inc. for \$11,000,000 (1975 Vol. 15:18). Sold with KCPX(AM) by Columbia Pictures to subsidiary Screen Gems for \$2,400,000 (1962-63). Previously sold as KTVT with KDYL(AM) for \$3,100,000 to Columbia Pictures Electronics Co. by Time Inc. (80%) and G. Bennett Larson (1959 Vol. 15:30, 31, 34, 45). Time & Larson acquired stations for \$2,100,000 from group headed by S. S. S. Fox. Former call letters KDYL-TV (1953 Vol. 9:14, 26).

■ **KUTV, Salt Lake City (Ch. 2)**—For Group W-Westinghouse & CBS Partnership acquisition from NBC, see WCAU, Philadelphia, PA (1994-95 Vol. 34:52; 35:34). Station was sold to National Bcstg. Co. for \$109,120,000. Sale included KUSG, Ch. 12 CP, St. George, UT (1994 Vol. 34:34). In

December 1993, control of KUTV Inc. was transferred to VS&A Hughes. Transfer included KUSG(TV) St. George, UT (1994). Acquired jointly by publishers of Salt Lake Tribune (Keams-Tribune Corp., previously 50% owner of KUTV), the Ogden Standard Examiner (A. L. Glasmann family) and George C. Hatch & wife (daughter of A. L. Glasmann) in deal involving more than \$800,000 in which Frank C. Carman, Grant R. Wrathall, et al., turned over to A. L. Glasmann family their interests in KUTV, Salt Lake City; KLIX-TV-AM, Twin Falls, ID; and radios KGEM, Boise, ID & KOPR, Butte, MT. Frank Carman also became sole owner of radio KLUB (formerly KUTA), Salt Lake City, by acquiring 62.5% of stock from Grant Wrathall and Edna O. Powers for \$150,000 (1955-56 Vol. 11:31, 38; 12:6, 10).

Vermont

☐ **WVNY, Burlington (Ch. 22)**—USA Broadcast Group is buying station with WMGC-TV, Binghamton, NY from Citadel Communications Co. (formerly Champlain Communications) for \$43,920,000 including a non-compete covenant (1995 Vol. 35:35). Sold as WEZF-TV to Champlain Communications Corp. (Philip J. Lombardo) for \$4,300,000, including covenant not to compete, by Donald G. Martin, et al. (1982). Sold as WVNY-TV by Vermont New York TV Inc. to International TV Corp. (Donald G. Martin, Gerald V. Bull, et al.) for \$1,238,055. Sale included WEZF(FM), Burlington (1974 Vol. 14:17).

WNNE-TV, Hartford, VT-Hanover, NH (Ch. 31)—Taft Bcstg. Co. & Northern New England Television sold to Heritage Media Corp. (James M. Hoak, et al.) for approximately \$4,400,000 (1990 Vol. 30:17).

Virginia

WCYB-TV, Bristol, VA-Kingsport & Johnson City, TN (Ch. 5)—Purchased for \$8,618,636 by The DGH Co. from Starr Bcstg. Group Inc. (1977 Vol. 16:33). Previously sold to Starr Bcstg., New Orleans by Appalachian Bcstg. Corp. (Robert H. Smith, J. Fey Rogers, Charles M. Gore, Harry M. Daniel, 25% each) for \$5,000,000 (1970 Vol. 10:6).

WVIR-TV, Charlottesville (Ch. 29)—Stockholders of Virginia Bcstg. Corp. sold station to Waterman Bcstg. (Bernard E. Waterman) for \$8,695,000 (1986).

WVEC-TV, Hampton (Ch. 13)—For sale to A. H. Belo Corp., see KOTV, Tulsa, OK. Sold to Corinthian Bcstg. by Thomas P. Chisman, et al., for \$34,000,000 (1979 Vol. 19:21).

WHSV-TV, Harrisonburg (Ch. 3)—For sale to Benedek Bcstg. Inc., see WIFR, Rockford-Freeport, IL. Sold as WSVA-TV by Gilmore Bcstg. Corp. to Shenandoah Valley TV Systems Inc. (Worrell Bcstg. Inc.) for \$3,250,000 including covenant not to compete (1976). Sold with WSVA-AM-FM to Gilmore Bcstg. for \$1,750,000 by 51% owner Washington (DC) Star and 49% owner Hamilton Shea (1965 Vol. 5:23). Earlier 51% control of WSVA-TV-AM was acquired by WMAL-TV (WJLA-TV), Washington, which paid about \$700,000 to take over 50% of stock from Transcontinent TV Corp. and additional 1% from Hamilton Shea, who retained 49% (1959 Vol. 15:30, 32, 39). Pre-

COMMUNICATIONS DAILY

The *only* executive information service that brings you up-to-the-minute telecommunications industry news *every business day*.

Communications Daily helps you to follow all the significant events in telephone, data communications, broadcasting, cable, electronic information distribution, satellites, consumer electronics, electronic mail, home video, cellular radio...

...everything important that's going on in communications!

*For subscription information, call collect:
(202) 872-9200.*

Warren Publishing, Inc.
2115 Ward Court, N.W.
Washington, D.C. 20037

Sales & Transfers—Virginia

viously Transcontinent and Shea each acquired 50% interest in TV and radio by paying approximately \$800,000 to Frederick L. Allman for the properties (1956 Vol. 12:15, 22).

WJPR, Lynchburg (Ch. 21)—Grant Bcstg. System II Inc. (Milton Grant) acquired station for \$5,575,000 & \$1,000,000 non-compete covenant. Sale included WVFT (WFXR-TV), Roanoke, VA (1993). Lynchburg-Roanoke TV Partners sold station to Henry Ash, et al., for \$2,950,000 (1990).

WSET-TV, Lynchburg (Ch. 13)—Sold as WLVA-TV with WLVA(AM) to the Evening Star Bcstg. Co. for \$1,250,000 by Lynchburg Bcstg. Corp. (1965 Vol. 5:25, 35). For later sale, see WJLA-TV, Washington, DC.

WVVI, Manassas (Ch. 66)—Sold as WTKK to ValueVision Inc. for \$3,800,000 by National Capital Christian Bcstg. Inc. (1994 Vol. 33:44).

WACH-TV, Newport News (Ch. 33)—Off-air station acquired with WACH(AM) by United Broadcasting Co. (Richard Eaton) for \$54,000 under bankruptcy proceeding. Former owner Eastern Bcstg. Corp. was headed by John Doley (1956 Vol. 12:29, 32). CP cancelled Dec. 31, 1964.

WTKR, Norfolk (Ch. 3)—The New York Times paid Narragansett Television \$72 million for WTKR in 1995. \$4,000,000 of purchase price was allocated for a non-compete covenant (Vol. 34:50; 35:10). Knight-Ridder Bcstg. Inc. sold station to Narragansett Television L.P. (Gregory P. Bamber, et al.) for \$65,000,000 plus non-compete covenant (1989 Vol. 29:9). Sold as WTAR-TV to Knight-Ridder Bcstg. by Landmark Television Inc. for \$48,300,000 (1980-81 Vol. 20:23; 21:4).

WTVZ, Norfolk (Ch. 33)—As Max Television, McFadden sold to Sinclair Broadcast Group Inc. (Robert E. Smith, et al.) for approx. \$48 million (1995). Sold by TVX Bcst. Group to Charles McFadden for \$10,750,000 (1989 Vol. 29:15).

WRIC-TV, Petersburg (Ch. 8)—Nationwide Communications sold station to Young Bcstg. Inc. (1994 Vol. 34:40, 48), see WATE-TV, Knoxville, TN. Sold as WXEX-TV for \$5,568,570 with WLEE(AM), Richmond (for \$1,230,000) to Nationwide Communications by Thomas G. Tinsley Jr. & associates (1967 Vol. 7:45).

WAVY-TV, Portsmouth-Norfolk (Ch. 10)—For McCaw Cellular takeover of LIN Bcstg., see KXAN-TV, Austin, TX. Sold with WAVY(AM) to LIN Bcstg. by Tidewater Telradco Inc. for approx. \$7,400,000 (1968 Vol. 8:14).

WGNT, Portsmouth (Ch. 27)—Sold as WYAH to Centennial Communications (Raymond Bottom, chmn.) by CBN for \$8,200,000 plus non-compete covenant (1989). Sale to Draper Communications by CBN Continental Bcstg. Network Inc. for \$9,500,000 plus non-compete covenant was never consummated (1988). For proposed sale to Family Group Bcstg. (Ian Wheeler), see KXTX-TV, Dallas, TX. Christian Bcstg. Network Inc. (Marion (Pat) G. Robertson) acquired facilities of off-air WTVOW-TV from Tim Brite, who had already turned in CP for Ch. 27 (Vol. 15:16, 29, 45). Amount involved not disclosed (1960 Vol. 16:5).

Brite acquired WYOV-TV for \$85,000 from E. L. Scott group after station went off air Oct. 3, 1954 (1955 Vol. 11:6, 11). Louis H. Peterson's radio WNOR, Norfolk, two years later acquired 50% interest for \$53,000, with Brite retaining other 50% (1957 Vol. 13:27, 29). Peterson gave up his interest as part of merger arrangement when he got 10% of WVEC-TV, Norfolk, after it moved from Ch. 15 to Ch. 13 (1959 Vol. 15:16, 29).

WRLH-TV, Richmond (Ch. 35)—Act III is selling all TV stations to ABRY Communications, see WUTV, Buffalo, NY (1995 Vol. 35:26). Act III Bcstg. Inc. acquired station from Busse Bcstg. for \$6,450,000 plus covenant not to compete (1988). Busse Bcstg. purchased station from the Gillett Group for \$11,500,000 & assumption of liabilities (1987 Vol. 27:40). For Times Mirror Co. buyout and subsequent sale to Gillett Holdings Inc., see WMAR-TV, Baltimore, MD. Sold to Abell Communications Corp. for \$12,500,000 (1985).

WTVR-TV, Richmond (Ch. 6)—Park Communications was sold to Gary Knapp & Donald Tomlin, see WNCT-TV, Greenville, NC (1995 Vol. 34:44; 35:15). Sold with WMBG & WCOD(FM) to Park Bcstg. for \$5,017,185 by Wilbur M. Havens (1964-65 Vol. 4:46; 5:42).

WVRN-TV, Richmond (Ch. 63)—National Capital Christian Bcstg. Inc. sold station as WTLL to Sudbrink Bcstg. for \$255,000 & \$1,250,000 consulting agreement (1986). Station left air in 1989.

WWBT, Richmond (Ch. 12)—Sold as WRVA-TV by Larus Investing Co. (tobacco interests) to Jefferson Standard Bcstg. (WBTV, Charlotte, NC) for \$5,000,000 (1968 Vol. 8:21, 43).

WDBJ, Roanoke (Ch. 7)—Sold for \$8,200,000 to WDBJ TV Inc. (South Bend Tribune, WSBT-TV-AM-FM, South Bend, IN) by Times World Corp. (1969 Vol. 9:44).

WFXR-TV, Roanoke (Ch. 27)—For sale as WVFT to Grant Bcstg. System II Inc. (Milton Grant), see WJPR Lynchburg, VA. Family Group sold to Henry Ash, et al., for \$1,150,000 (1990). Family Group sale to Krypton Bcstg. for \$3,500,000 was never consummated (1989 Vol. 29:11).

WSLS-TV, Roanoke (Ch. 10)—For 1995 sale of Park Communications, see WNCT-TV, Greenville, NC (vol. 34:44). Sold for \$7,050,000 to Roy H. Park Bcstg. of Roanoke Inc. by Shenandoah Life Stations Inc. Sale included WSLS-AM-FM (1969 Vol. 9:37).

Washington

KBGE, Bellevue (Ch. 33)—NW TV Inc. is selling station to ValueVision International Inc. (1995). As NW TV, William Yde III, Thomas M. Gilligan, Bruce Fox & Dale C. Artman, ltd. partners, gained control of off-air station from Robert Gill Communications for \$450,000 (1995).

KVOS-TV, Bellingham (Ch. 12)—Ackersley Communications Inc. bought station from KKR for \$26,000,000 (1985). For sale to KKR see WTJV, Miami, FL. Sold for \$3,000,000 to Wometco Enterprises by Rogan Jones and associates (1960 Vol. 16:48; 17:14).

KEPR-TV, Pasco (Ch. 19)—Sold with KIMA-TV, Yakima, WA & KLEW-TV Lewiston, ID by Cascade Bcstg. to Filmways for undisclosed amount of convertible preferred stock (1968 Vol. 8:40). For later sales, see KIMA-TV, Yakima.

KNDO, Richland-Pasco-Kennewick (Ch. 25)—For sales, see KNDO, Yakima, WA.

KING-TV, Seattle (Ch. 5)—Providence Journal Co. with partner Kelso & Co. bought station with KHBC-TV, Hilo, KHNL(TV), Honolulu & KOGG(TV), Walluku, HI; KTVB(TV), Boise, ID; KGW-TV, Portland, OR; KREM-TV, Spokane, WA & cable systems in California, Idaho, Minnesota, Washington & Wisconsin from Harriett Stimson Bullitt, et al., for approx. \$450 million (1991 Vol. 31:9, 10, 29). Providence Journal later sold cable TV holdings to Continental Cablevision & at same time bought out Kelso & Co. (1994 Vol. 34:48). Purchased by Mrs. A. Scott Bullitt for \$375,000 from P. K. Leberman (1949 Vol. 5:20); 25% interest sold to Hearst Radio for \$375,000 (1951 Vol. 7:26) but repurchased from Hearst for \$450,000 in 1953 (1953 Vol. 9:11). Former call letters KRSC-TV.

KIRO-TV, Seattle (Ch. 7)—Sale by Bonneville International to A. H. Belo Bcstg. for \$160,000,000 was completed in 1994 (Vol. 34:38, 49). Controlling 50.214% sold with KIRO-AM-FM to Wasatch Radio & TV Co. (later Bonneville International Corp. which is owned by the Mormon Church) for \$5,095,500 by Saul Haas. This raised Wasatch holdings to 95.214% (1963 Vol. 3:51). Bonneville's holdings later increased to 99.91%.

KOMO-TV, Seattle (Ch. 4)—1/3 interest acquired for \$1,933,333 by Fisher's Blend Station Inc., to bring holdings to 100%, from Theodore Gamble (30%) and C. Howard Lane (1959 Vol. 15:16). Gamble & Lane acquired stock for undisclosed sum Feb. 1, 1955 after station began operation.

KTZZ-TV, Seattle (Ch. 22)—Sold to Robert L. Dudley by Alden Communications for \$9,000,000 (1988-89 Vol. 29:19; 30:3).

KAYU-TV, Spokane (Ch. 28)—Mountain Licenses (Brian Brady, formerly Northwest Bcstg. Inc.) plans purchase of station for \$18,650,000 including covenant not to compete (1995). Sale to Bingham Communications Group L.P. for \$7,770,000 plus a covenant not to compete by KAYU-TV Partners Ltd. approved but not consummated (1987-88 Vol. 27:42).

KREM-TV, Spokane (Ch. 2)—For sale to Providence Journal Co., see KING-TV, Seattle, WA. Sold with KREM(AM) for \$2,000,000 by Louis Wasmert to King Bcstg. Co. (KING-TV, Seattle) and KING-TV principal stockholder Mrs. A. Scott Bullitt (1957 Vol. 13:28, 34, 39, 47, 51).

KSKN, Spokane (Ch. 22)—Off-air station sold by Whitehead Bcstg. to Melvin J. Querio, et al., for undisclosed amount (1991). Station resumed operation in Oct. 1994. Whitehead Bcstg. Co. (William Romini & Stephen Whitehead) acquired license of off-air station for \$25,000 (1988). Broadcast Vision TV sold station to Sun Continental Group (Eugene D. Adelstein) for \$880,000 & 5% of station profits (1985).

KXLY-TV, Spokane (Ch. 4)—Sold with KXLY(AM) to Morgan Murphy interests for \$3,250,000 by co-equal owners Joseph Harris and Norman E. Alexander (1961-62 Vol. 17:34; 2:4, 7). Previously Harris and Alexander had increased holdings from 45% each to 50% each by taking over 10% from Richard E. Jones. Harris-Alexander interests acquired KXLY-TV-AM when the stations were sold for \$1,750,000 to Northern Pacific Television Corp. (which acquired 42.5%) and Northern Pacific Radio Corp. (57.5%), in which the group held identical stock interests. Sellers were Symons Bcstg. Co., 50%; Bing Crosby, 47.5%. Symons was 49.6% owned by E. B. Craney, 33.23% by Mrs. Burton K. Wheeler, 16.37% by John L. Wheeler (1953-54 Vol. 9:49; 10:2).

KCPQ, Tacoma (Ch. 13)—Sold by Clover Park School District No. 400 to Kelly Bcstg. Co. for \$6,250,000 (1979). Sold as KTVW to Clover Park School District No. 400 for \$378,000 (1975). Sale by Blaidon Mutual Investors Corp. to Christian Bcstg. Network for \$1,500,000 plus assumption of liabilities for total of \$5,167,025 not consummated (1973 Vol. 13:51). Previously sold by estate of J. Eloy McCaw to Blaidon Mutual Investors Corp. for \$112,907. Sold for \$300,000 by Carl Haymond to J. Eloy McCaw. Former call letters KMO-TV (1954 Vol. 10:28, 34, 38).

KSTW, Tacoma (Ch. 11)—WKY Television System (Gaylord Bcstg.) bought station as KTNT-TV from Tribune Publishing Co. (Tacoma News Tribune) for \$4,500,000 & assumption of liabilities (1973-74 Vol. 13:13; 14:5).

KPDX, Vancouver (Ch. 49)—Cannell Communications L.P. sold to First Media L.P. for \$96,000,000. Sale included WHNS, Asheville, NC & WCPX-TV, Orlando, FL (1994). Columbia River Television Inc. previously sold to Cannell Communications for \$19,000,000 & a non-compete covenant (1992 Vol. 32:34).

KCWT, Wenatchee (Ch. 27)—Jerry R. Martin, et al., sold station to Bingham Communications for \$2,300,000 and covenant not to compete (1986).

KIMA-TV, Yakima (Ch. 29)—NWG Bcstg. Co. sold station with KLEW-TV, Lewiston, ID & KEPR-TV, Pasco, WA to Rellaw Enterprises Inc. (Disney family) for \$17,000,000 (1986 Vol. 26:45). Seattle First National Bank, Trustee, sold 50% of station to John Noel Jr., increasing his holdings to 75% and to Rodger D. Noel increasing his holdings to 25% for \$6,500,000, including KLEW-TV, Lewiston, ID & KEPR-TV, Pasco, WA (1982). 33 1/3% interest transferred from Sally Ann Gassaway, Administratrix to John Noel and Seattle First National Bank, Trustee (33 1/3% to 50% each) for \$187,500. Sold with KEPR-TV, Pasco, WA & KLEW-TV, Lewiston, ID by Cascade Bcstg. Co. to NWG Bcstg. Co. for \$1 million (1972 Vol. 12:14). Previously sold with KEPR-TV & KLEW-TV to Filmways for 32,500 shares of convertible preferred stock worth approx. \$4,008,321 (1968 Vol. 8:40). Transferred from Cascade Bcstg. Co. (Tom Bostic 20%) to Haltom Corp. (Bostic 100%); A. W. Talbot and Ralph Sunquist, other Cascade stockholders, received \$900,000 for their 80% interest. Also transferred to Haltom were KIMA(AM), KEPR-TV-AM, Pasco, WA; KBAS-TV, Ephrata, WA and KLEW-TV, Lewiston, ID (1962 Vol. 1:14). Later Haltom changed name to Cascade.

The weekly executive information service devoted to international satellite communications...



SATELLITE WEEK

Satellite Week is the trusted source for all the fast-breaking news in space technology and communications.

Satellite Week is a weekly briefing of satellite business news presented in a crisp, concise editorial style. It is concerned *entirely* with space technology and communications.

A subscription allows you to keep pace with the latest in satellite communication technologies, learn what other industry leaders are doing that could affect your plans, keep current with changing developments in satellite programming and marketing, be forewarned of domestic and international regulation and deregulation, and follow the mergers, acquisitions and future plans of your competitors.

Wherever international developments occur in the global satcom industry, Satellite Week will enable you to follow them. Whatever the key issues concerning satellites and satellite communications, Satellite Week is your most accurate source of news. For up-to-date coverage, features and interviews, only Satellite Week has the information you need.

For subscription information, call collect: (202) 872-9200.

Warren Publishing, Inc.
2115 Ward Court, N.W.
Washington, D.C. 20037

Sales & Transfers—Washington

□ **KNDO, Yakima (Ch. 23)**—Farragut Communications is selling station to Federal Bcstg. Co. with KNDU, Richland, WA for \$13,000,000 (1995). Hugh E. Davis & Estate of Lorraine M. Davis sold this station & KNDU(TV), Richland, WA to Farragut Communications Inc. (Charles Kadlec, Katherine Glakas, Thomas Bolger, Richard Wiley, et al.) for undisclosed amount (1988 Vol. 27:51). Proposed sale with KNDU(TV), Richland, WA for \$14,000,000, to Adams Communications never completed (1987 Vol. 27:34). Sale including KNDU(TV), Richland, WA to Beam Communications Corp. for \$16,740,000 & \$10,000 non-compete covenant granted but never consummated (1986-87). Sold by Ralph Tronsrud to Columbia Empire Bcstg. Corp. for \$194,229 under assets-for-stock agreement involving 3-year lease plus option for buyers to purchase equipment (1960 Vol. 16:34; 17:6).

West Virginia

WVVA, Bluefield (Ch. 6)—Sold as WHIS-TV by Daily Telegraph Printing Co. to Quincy Newspapers Inc. for \$8,000,000 (1979).

WCHS-TV, Charleston (Ch. 8)—For takeover of Rollins Telecasting by Heritage Communications, see KTLC, Oklahoma City, OK. Sold with WCHS(AM) to Rollins Telecasting Inc. subsidiary C-B-T Inc. for \$3,000,000 by The Tierney Co. (1960 Vol. 16:29; 40). Tierney previously had increased holdings to 100% by purchasing 40% from Capital TV Inc. (Sam G. Rahall & family) for undisclosed sum (1957 Vol. 13:35).

□ **WVAH-TV, Charleston-Huntington (Ch. 11)**—ABRY Communications is buying all Act III stations, see WUTV, Buffalo, NY (1995 Vol. 35:26). Act III Bcstg. Inc., principally owned by Norman Lear & U. Bertram Ellis bought this station & WRGT-TV, Dayton, OH from West Virginia Telecasting Inc. (Meridian Communications Group) for \$22,000,000 (1987 Vol. 27:42). Switched from Ch. 23 to Ch. 11 April 1, 1988.

WBOY-TV, Clarksburg (Ch. 12)—Sold to WBOY-TV Inc. (Commercial Dispatch Publishing Co., et al.) by Marion R. Ascoli, Max Ascoli & Nathan W. Levin for \$750,000 (1976). Sold with WBOY(AM) to Fortnightly Corp. by Rust Craft Bcstg. Co. (formerly the Friendly Stations) for \$950,000 (1963-64 Vol. 3:12, 46; 4:11). WBOY(AM) and CP for WBOY-TV, along with WPAR(AM), Parkersburg, WV purchased by owners of WSTV-TV, Steubenville, OH for approximately \$250,000 from Wheeling (WV) Intelligence & News-Register as WBLK-TV-AM (1955-57 Vol. 11:32, 46; 12:39; 13:14). For details on sale of this station along with others in group known as the Friendly Stations, see WTOV-TV, Steubenville, OH.

WJPB-TV, Fairmont (Ch. 35)—75% control, along with WVVV(AM), sold by J. Patrick Beacom to Donn Baer for \$147,000, Beacom retaining 25% (1953 Vol. 10:47, 51). Station left air Feb. 28, 1955 (1955 Vol. 11:9). CP dropped. Beacom, June 7, 1955, got FCC permission to set aside transfer to Baer, in order to take back 70%, bringing his holdings to 94% in return for assuming liabilities, station meanwhile having returned to air (1955 Vol. 11:23, 27). Station left air again in fall of 1955 and dropped CP Dec. 30, 1959 (1956 Vol. 12:2; 13:4; 16:2).

WOWK-TV, Huntington (Ch. 13)—Sold as WHTN-TV to Gateway Communications

Inc. for \$7,424,000 by Reeves Telecom (1974). Sold for approximately \$2,000,000 to Reeves Bcstg. & Development Corp. by Cowles Bcstg. Co. (1960 Vol. 16:43, 52). Cowles previously acquired station with WHTN(AM) from S. J. Hyman theatre family for \$638,000 (1956 Vol. 12:18, 25).

WSAZ-TV, Huntington-Charleston (Ch. 3)—Sold to Lee Enterprises Inc. by Capital Cities Bcstg. for \$18,000,000 (1971). Previously sold with WSAZ(AM) as part of package including WJRT, Flint, MI and WJR(AM), Detroit, to Capital Cities for over \$21,000,000 by The Goodwill Stations Inc. Capital Cities subsequently assigned its rights in WJRT to WJRT Inc. (1964 Vol. 4:9, 18, 19, 31). Sold with WSAZ(AM) for \$6,000,000 to WJR, The Goodwill Station Inc., Detroit, by Huntington Herald-Dispatch and Advertiser (1961 Vol. 17:6, 14).

■ **WYVN, Martinsburg (Ch. 60)**—Paxson Communications bought station from Trustee Gary A. Rosen for \$425,000 (1995). Sold to William B. Ewing by Flying A Communications L.P. (David A. Savasten, Trustee) for \$1,650,000, but sale was not consummated (1994 Vol. 34:9).

WTAP-TV, Parkersburg (Ch. 15)—Sold by Robert E. Richardson, Sherman A. Grimm, et al., to Benedek Bcstg. Corp. for \$2,332,514 (1979 Vol. 19:44). Sold to CMA Communications Inc. for \$300,000 (1974). Previous sale to Broadcasting Services Inc. by Zanesville Publishing for \$579,000 (1967) included WTAP-AM-FM. Purchased by Zanesville Times-Recorder and Signal (majority owner of WHIZ-TV, Zanesville, OH) for \$124,609 from Frank Baer-Howard Chemoff group (1955 Vol. 11:10, 14).

WDTV, Weston-Clarksburg (Ch. 5)—Sold by Broadcast Industries of WV Inc. to Withers Bcstg. Co. of WV Inc. for \$600,000 (1973). Previously sold to Medallion Pictures Corp. (Broadcast Industries of WV) for \$600,000 by J. Patrick Beacom, Thomas P. Johnson & George W. Eby (1966 Vol. 6:34, 35). 50% was sold as WJPB-TV by J. Patrick Beacom for \$100,000 before station got on air, with new owners becoming Beacom, 50%; Johnson, 47.5%; and Eby, 2.5% (1960-62 Vol. 16:8, 13, 16; 17:24; 1:15).

WTRF-TV, Wheeling (Ch. 7)—Paul A. Brissette gained control from Adams Communications, see WHOI, Peoria, IL (1992). For sale of Forward Communications to Wesray Communications & subsequent sale of Forward's TV holdings to Adams Communications, see WSAW-TV, Wausau, WI. Sold with WTRF-FM to Forward Communications Corp. (WSAW-TV, Wausau) for \$7,250,000 (1968 Vol. 8:21). Control acquired by members of Dix family previously 30% owners, and Robert W. Ferguson, 7.1%, who bought out holdings of Wheeling Intelligencer and News-Register (30%) and the Bloch family (32.9%) in deal involving nearly \$2,000,000 (1958 Vol. 15:56, 48, 52). In 1959 WTRF-TV Inc. acquired remaining 8.2% for \$172,000, buying shares donated to various institutions and funds by Thomas M. Bloch & Betty Bloch Harris.

Wisconsin

WACY, Appleton (Ch. 32)—Sold as WXGZ-TV to Ace TV Inc. (Carl J. Martin) by Richard D. Ellenburg, Trustee for \$500,000 (1992). Station left air 1993, returned June 3, 1994. Sale to Appleton Acquisition Corp.

by Richard D. Ellenburg, Trustee for \$300,000 & assumption of debt was dismissed (1992).

WEAU-TV, Eau Claire (Ch. 13)—Busse Bcstg. proposed sale to Benedek Bcstg. for \$26,350,000 plus \$4,650,000 non-compete covenant, but sale was not consummated (1990 Vol. 30:13). Busse Bcstg. was later reorganized, removing Lawrence A. Busse and putting Mikael Salovara & Alfred C. Eckert III in control. Busse Bcstg. Corp. purchased station for \$25 million plus assumption of liabilities from Gillett Group Inc. (1987 Vol. 27:40). Sold with WLUC-TV, Marquette, MI; KTVO, Ottumwa, IA; Kirksville, MO; WOKR, Rochester, NY; WLUC-TV, Green Bay, WI; WYY(AM), Chippewa Falls, WI; KBIZ(AM), Ottumwa, IA to Gillett Group Inc. for \$65 a share (1983-84). Control sold to Appleton (WI) Post-Crescent Publishing Co. by Central Bcstg. Co. for \$2,100,000 (1962 Vol. 2:4, 21).

■ **WQOW-TV, Eau Claire (Ch. 18)**—See WKOW-TV, Madison, WI.

WBAY-TV, Green Bay (Ch. 2)—For sale of station by Nationwide Communications Inc. to Young Bcstg. Inc., see WATE-TV, Knoxville, TN (1994 Vol. 34:40, 48). Previously sold to Nationwide Communications Inc. by Norbertine Fathers for \$5,737,121 (1974 Vol. 15:3).

■ **WFRV-TV, Green Bay (Ch. 5)**—Group W-Westinghouse bought CBS Inc., see WGBS-TV, New York, NY (1995). For sale to CBS by Midwest Communications Inc. (1992), see WCCO-TV, Minneapolis, MN. Sold with WJMN-TV, Escanaba, MI to Midwest-Radio TV Inc. for \$18,700,000 when Orion Bcstg. was acquired by Cosmos Bcstg. Co. (1981 Vol. 21:4). Sold for \$1,600,000 to WAVE Inc. (Orion) by S. N. Pickard and associates (1960-61 Vol. 16:49; 17:2). Control of CP acquired by S. N. Pickard group, operators of WNAM-TV, Neenah-Appleton-Menasha (Ch. 42), which dropped UHF operation in order to go on Ch. 5 in Green Bay; WFRV group retaining part interest (1954-55 Vol. 10:49; 11:9, 17, 21).

WGBA, Green Bay (Ch. 26)—For sale to Aries Telecommunications, see WLAX, La Crosse, WI. Proposed sale from Family Group to Krypton Corp. was never consummated. Ian N. Wheeler acquired station & CP for Ch. 25, La Crosse (WLAX) for \$2,575,000 & assumption of debt (1985). Wheeler subsequently sold 80% interest in both to Edward R. Ponger, et al., for \$500,000 (1986).

■ **WLUC-TV, Green Bay (Ch. 11)**—Burnham Bcstg. Co. proposed sale of station to SF Broadcasting (Savoy Pictures Entertainment & Fox Television Stations) for \$38,000,000. NBC filed at FCC against deal and SF Bcstg. withdrew. Same partners restructured as SF Multistations in effort to buy station from Burnham at same price, but legal challenges to Fox Television involvement delayed purchase for year (1994 Vol. 34:31, 35, 40, 42, 43, 46, 50, 51; 35:18). Previously sold to Burnham Bcstg. Co. for \$15,750,000 plus assumption of debts by Gillett Group following Gillett's purchase of Post Corp. For sale to Gillett Group, see WEAU-TV, Eau Claire, WI. Sold with WLUC-TV, Marquette, MI to Post Corp. for \$3,000,000 by M & M Bcstg. Co. (1964-65 Vol. 4:41; 5:2). Previously 75% of TV and WMAM(AM) acquired by Morgan Murphy

interests for \$211,764, plus assumption of \$360,000 obligations, from W. E. Walker & Joseph D. Mackin, who retained 5% each under new corporate organization (1957-58 Vol. 13:52; 14:2, 12). After rehearing FCC issued final decision reaffirming grant. TV call letters before sale were WMBV-TV (1958-59 Vol. 14:20; 15:4).

□ **WHKE, Kenosha (Ch. 55)**—Le Sea Broadcasting is selling station to Christian Network Inc. for \$2,500,000 (1995). Sale to Lab Partners (Dewayne Adamson) from Le Sea Bcstg. Corp. for \$1,350,000 granted by the FCC but not consummated (1992).

WKBT, La Crosse (Ch. 8)—For sale to Young Bcstg. by Backe Communications, see WLNS-TV, Lansing, MI. Backe Communications bought station with WJIM-TV (now WLNS-TV), Lansing, MI for \$48,000,000 from Gross Telecasting (1984 Vol. 24:12). Sold by WKBH Television (La Crosse Tribune, Dahl family, et al.) to Gross Telecasting (WJIM-TV, Lansing, Mich.) for \$4,900,000 (1969 Vol. 9:24). Previously had requested assignment of license to Lamb Communications (WICU-TV, Erie) for \$5.7 million (1969 Vol. 9:3).

WLAX, La Crosse (Ch. 25)—Family Group sold station, WGBA, Green Bay, WI & CP for WEUX (Ch. 48), Chippewa Falls, WI to Aries Telecommunications (Donald E. & Carl J. Clark) for \$7,600,000 (1991). Family Group proposed to sell station, WGBA, Green Bay, WI & CP for WEUX, Chippewa Falls, WI, to Krypton Bcstg. (C. E. Feltner Jr.) for \$7,000,000, but the sale was not consummated (1989 Vol. 29:11).

■ **WXOW-TV, La Crosse (Ch. 19)**—See WKOW-TV, Madison.

■ **WKOW-TV, Madison (Ch. 27)**—Shockley Communications bought bankrupt Tak Communications' Wisconsin stations (WKOW-TV, WXOW-TV, La Crosse, WAOW-TV, Wausau & WOOW-TV, Eau Claire) for an amount to be determined (1995). Sold with WOOW-TV, Eau Claire; WXOW-TV, La Crosse & WAOW-TV, Wausau to Sharad Tak by Liberty Bcstg. for \$22,000,000 (1984-85 Vol. 24:43). Sold by Horizons Communications Corp. with WXOW-TV, La Crosse & WAOW-TV, Wausau to Liberty Television Inc. for \$8,000,000 (1978 Vol. 18:24). Previously sold with WXOW-TV & WAOW-TV to Horizons Communications Corp. for approx. \$3 million by Joseph L. Floyd, N. L. Benson & Edmund R. Ruben (1970 Vol. 10:37). Sold with WKOW(AM) for \$925,000 to Midcontinent Bcstg. Co. by Monona Bcstg. Co. (1960 Vol. 16:24, 26, 30).

BWMSN-TV, Madison (Ch. 47)—James L. Arnold, Receiver for Channel 47 L.P., sold station to Ronald J. Koeppler for debt assumption and a nominal amount of cash (1995).

WMTV, Madison (Ch. 15)—Control transferred to Paul A. Brissette by Adams Communications, see WHOI Peoria, IL (1992). For sale of Forward Communications to Wesray Corp. & subsequent sale to Adams Communications, see WSAW-TV, Wausau, WI. Sold to Wisconsin Valley TV Corp. (Forward Television) for \$194,000 plus some \$250,700 in obligations by Lee P. Loomis (1963 Vol. 3:21). Lee P. Loomis Group acquired station for \$399,333 (\$288,333 representing indebtedness), plus option on buildings and land from WTVJ Inc. interests (1958 Vol. 14:10, 14). Previous owner, Gerald A. Bartell founding family, sold station for

\$550,000, including \$200,000 option on real estate, to WMTV Inc., 50% owned by WTVJ, Miami, and pres. Mitchell Wolfson, 25% by Lee Ruwitch, WTVJ exec. v.p., and 25% by WMAY(AM), Springfield, IL (1957 Vol. 13:22).

WCGV-TV, Milwaukee (Ch. 24)—Sold by ABBY Communications to Sinclair Broadcast Group Inc. for \$29,500,000 (1994). See also WTTQ, Birmingham, AL. For previous sales to HR Bcstg. & ABBY Communications, see WTTQ, Birmingham, AL. 46% interest sold to Byron H. Laskey by Edgewater Investments Corp. for \$1,000,000 giving Laskey 66% (1984).

WDJT-TV, Milwaukee (Ch. 58)—Sold by Milwaukee TV 58 Inc. to Weigel Bcstg. Co. (Howard Shapiro, principal, WCIU-TV, Chicago) for \$100,000 (1988).

WISN-TV, Milwaukee (Ch. 12)—Purchased by Hearst Corp. for \$2,000,000 (about \$900,000 cash, remainder assumption of obligations and liabilities). Selling group was headed by L. F. Gran, Paul A. Pratt & Loron Thurwachter (1955 Vol. 11:2, 5, 10).

WITI-TV, Milwaukee (Ch. 6)—For reorganization as SCI Television Inc. see WJBK-TV Detroit, MI. For sale to Gillett Communications see WSBK-TV, Boston, MA. For previous sale to KKR Assoc. see KNSD, San Diego, CA. Sold to Storer Bcstg. Co. for \$4,462,500 by Independent Television Inc., headed by Sol J. Kahn. Storer turned in CP for WVE, Wilmington-Philadelphia under multiple-ownership rule (1958 Vol. 14:34, 35, 42, 46).

WCAN-TV, Milwaukee (Ch. 24)—CP for off-air station sold to Field Communications by Lou Poller, who received \$35,000 for expenses in maintaining CP after station went dark in 1955 (1966 Vol. 6:35, 52). CBS in 1955 purchased WCAN-TV plant for \$650,000 (1955 Vol. 10:43, 47; 11:3).

WVCY-TV, Milwaukee (Ch. 30)—CBS offered \$10 million for station to VCY/American Communications in 1994 (Vol. 34:40) but bid was rejected.

WVTV, Milwaukee (Ch. 18)—Gaylord Broadcasting Co. sold to Glencair Ltd. (Edwin L. Edwards Sr.) for \$9,500,000 (1994). Sold as WUHF to WKY TV System Inc. (Gaylord Bcstg. Co.) for \$650,000 by WXIX Inc. (1965-66 Vol. 5:45; 6:13). Previously, 51% sold by the Gene Posner family to Bernard and Harold Sampson to bring each Sampson's holdings from 20% to 45.5%, for \$1 and considerations (1952 Vol. 2:26). Sold as WXIX to Gene Posner and associates for \$50,000 by CBS after latter took station off air (1959 Vol. 15:14, 16, 19). CBS acquired outlet from Bartell family for \$350,000 in Oct. 1954 when it operated as WOKY-TV on Ch. 18. CBS also purchased physical facilities of WCAN-TV (Ch. 25) for \$650,000 from Lou Poller group (1955 Vol. 10:43, 47; 11:3).

WJFW-TV, Rhinelander (Ch. 12)—Distress sale as WAEO-TV by Alvin E. O'Konski to Seaway Communications (a minority-owned company) for \$912,588 approved by FCC April 20, 1979 (1979 Vol. 19:16).

WSCO, Suring (Ch. 14)—Northeastern Wisconsin Christian Television Inc. sold station to Wisconsin Voice of Christian Youth for token \$1 & assumption of debt (1986).

Station went dark in July 1987, resumed operation Dec. 1988; left air 1991.

WAOW-TV, Wausau (Ch. 9)—For sale to present owner, see WKOW-TV, Madison, WI. CP sold as WCWT for \$34,439 to Mid-continent Bcstg. Co. by Central Wisconsin TV Inc. (1964 Vol. 4:31). For sale to Liberty Television Inc., see WKOW-TV, Madison, WI.

WSAW-TV, Wausau (Ch. 7)—Control was transferred to Paul A. Brissette by Adams Communications, see WHOI, Peoria, IL (1992). Forward Communications (Wesray Corp.) sold its TV holdings (WHOI, Peoria, IL; KOSA-TV, Odessa, TX; WTRF-TV, Wheeling, WV; WMTV, Madison & WSAW-TV, Wausau, WI) to Adams Communications Corp. for \$126.5 million (1987 Vol. 27:22, 42). Forward Communications, owner of WHOI (Ch. 19), Peoria, IL; KCAU-TV (Ch. 9), Sioux City, IA; KOSA-TV (Ch. 7), Odessa, TX; WTRF-TV (Ch. 7), Wheeling, WV; WMTV (Ch. 15), Madison, WI; WSAW-TV (Ch. 7), Wausau, WI; 4 AM-FM combinations & Marshfield (WI) New Herald was sold to Wesray Communications Inc. for approx. \$95 million (1984-85 Vol. 23:44; 25:1).

Wyoming

KGWC-TV, Casper (Ch. 14)—Stauffer Communications was purchased by Morris Communications for approx. \$275,000,000. See KCOY-TV, Santa Maria, CA for more details (1994 Vol. 34:32). Rocky Mountain Communications Network Inc. sold station as KCWY-TV with KWWY(TV), Rock Springs (KGWR-TV) & KOWY(TV), Lander-Riverton (KGWL-TV), WY to Stauffer Communications Inc. for \$2,500,000 & covenant not to compete (1986 Vol. 26:23).

KFNB, Casper (Ch. 20)—Sold by Mark R. Nalbano, receiver to WyoMedia Corp. (Marvin Gussman) for undisclosed amount (1991-92). Sold as KOWY-TV to First National Entertainment Corp. (Irving Brand, Allen Gelbard, et al.) by A. J. Stanton Jr., et al. for \$121,000 & assumption of debt but sale was not consummated (1986). Station left air in 1989, resumed operation in 1990.

KTWO-TV, Casper (Ch. 2)—For sale to Eastern Bcstg. Corp., see KAAL, Austin, MN (1994 Vol. 34:26). Harriscopie sold station & KULR-TV, Billings, MT to Wooster Republican Printing Co. for \$12,200,000 (1986 Vol. 26:45). Harriscopie increased holdings from 60% to 100% by purchasing 40% for \$400,000 from Television Properties (1964 Vol. 4:26, 29). Television Properties acquired its interest from Benjamin Berger for \$18,000; Television Properties was owned by his son L. S. Berger. 13 1/3% each sold by Irving B. Harris and Donald P. Nathanson to Harriscopie Inc. for \$12,000. No cash was exchanged because Harris and Nathanson owned 50% and 20% respectively, at that time of Harriscopie. KTWO(AM) was included in all transactions (1962).

KGWN-TV, Cheyenne (Ch. 5)—For sale of Stauffer Communications to Morris Communications, see KCOY-TV, Santa Maria, CA (1994). Burke Bcstg. sold station as KYCU-TV with KTVS(TV), Sterling, CO, KSTF(TV), Scottsbluff, NE to Stauffer Communications Inc. for \$11,870,000 (1986 Vol. 26:13). Previously sold with KTVS, Sterling, CO & KSTF, Scottsbluff, NE to Burke Bcstg. for \$8,700,000 plus \$1,000,000 for covenant not to compete (1983). Sold as KFBC-TV by

Frontier Bcstg. Co. to Wyneco Communications Inc. (Lamb Communications) for \$3,000,000. Sale included KTVS, Sterling, CO; KSTF, Scottsbluff, NE (1971-72 Vol. 11:47; 12:28).

KKTU, Cheyenne (Ch. 33)—For sale to Eastern Bcstg. Corp., see KAAL, Austin, MN (1994 Vol. 34:26; 35:8).

KLWY, Cheyenne (Ch. 27)—Sold by Mark R. Nalbano, Receiver to WyoMedia Corp. (Marvin Gussman) for \$100,000 (1992).

KJVI, Jackson (Ch. 2)—Ambassador Media Corp. is selling with KPVI, Pocatello & KKVI, Twin Falls, ID to Sunbelt Bcstg. Co. for \$4,000,000 (1995).

KGWL-TV, Lander-Riverton (Ch. 5)—For sale to Stauffer Communications as KOWY (1986) and Morris Communications purchase of Stauffer Communications (1994), see KGWC-TV, Casper, WY.

KFNE, Lander-Riverton (Ch. 10)—First National Entertainment Corp. bought station as KFVY-TV from David Antoniak, et al., for approx. \$66,000 & assumption of \$795,000 debt but sale was not consummated (1986). Antoniak, et al., gained control of Hi Ho Bcstg. Corp. from Francis D'Addario, et al., 1984. Sold as KWRB-TV by Chief Washakie TV to Hi Ho Bcstg. Corp. for \$700,000 (1979 Vol. 19:26). Station left air in 1987. License renewal was challenged in 1988 and CP for Ch. 10 was granted to First National Bcstg. Corp. in 1991. Resumed operation April 7, 1991.

KFNR, Rawlins (Ch. 11)—Sold as KRWY by Michael A. Cantu & Continental Communications Systems Inc. to First National Entertainment Corp. for \$1,300,000 (1986). Sale was not consummated. Station went dark in 1988. License renewal was challenged in 1988 and CP for Ch. 11 was granted to First National Bcstg. Corp. in 1990, which began operation April 7, 1991.

KGWR-TV, Rock Springs (Ch. 13)—For latest sale and previous sale as KWWY see KGWC-TV, Casper, WY. Cottonwood Telecasting Inc. sold station to Chrysostom Corp. for \$150,000 (1982). Previously sold by Western Bcstg. Inc. to Strang Telecasting Inc. for \$295,680 but sale was not consummated (1979).

Guam

KUAM-TV, Guam (Ch. 8)—Sold by Pacific Bcstg. Corp. to Pacific Telestations Inc. for \$650,000 (1977). Previously sold for \$650,000 by Phil Berg to Pacific Bcstg. Corp. (1963-64 Vol. 3:48; 4:16). Prior to that, 5% sold by John P. Hearne for \$15,500 to Phil Berg, and 4% sold by William B. Duce for \$100,000 to Berg, bringing Berg's holdings from 45.5% to 54.5% (1962 Vol. 2:34).

Puerto Rico

WELU, Aguadilla (Ch. 32 ETV)—Sold to Healthy Christian Family Media Inc. (Norman O. Gonzales) by Faith That Pleases God Church Corp. for \$500,000 (1992).

WOLE-TV, Aguadilla-Mayaguez (Ch. 12)—Hector Reichard sold his 1/3 interest for \$165,000 to Du Art Film Labs Inc. (1963).

WVEO, Aguadilla (Ch. 44)—Seglares Iglesia Catolica Inc. sold off-air station to Pedro Roman-Collazo for \$600,000 (1990 Vol. 30:43, 45). James C. Leake proposed to acquire station from Seglares Iglesia Catolica Inc. for \$250,000 but sale was not consummated (1987). Purchased by Seglares Iglesia Catolica Inc. for \$600,000 (1985).

WCCV-TV, Arecibo (Ch. 54)—Asociacion Evangelistica Cristo Viene Inc. (Jose J. Avila, et al.) purchased station as WATX-TV for \$197,000 (1989). Southwestern Bcstg. Corp. (Pedro Roman-Collazo) purchased station for \$145,000 from Francisco Velazquez-Estremera (1988).

WLLI, Caguas (Ch. 11)—Sold with WWSUR-TV, Ponce by TeleOnce to Estrella Brillante Ltd. (Malrite Communications & Lucas Tomas Muniz) for assumption of liabilities (1991). Proposed sale by Anne P. Jones, Trustee, to Timothy S. Brumlik for \$11,767,189 (including WWSUR-TV Ponce) was dismissed (1988 Vol. 28:51; 29:3). Sold as WKBM-TV to Telepictures Corp., et al., with WWSUR-TV, Ponce for \$6,125,000 (1984-85 Vol. 23:52).

WPRV-TV, Fajardo (Ch. 13)—Sale of off-air station by WPRV-TV Inc., Debtor-in-Possession to The Catholic Apostolic & Roman Church in Puerto Rico for \$1,500,000 has been granted, but not yet consummated (1994).

WTRA, Mayaguez (Ch. 16)—For sale to Aerco Bcstg. Corp. & earlier sale to Century Telecast Corp., see WRWR-TV, San Juan, PR.

WKPV, Ponce (Ch. 20)—Hurricane Hugo forced station from air in 1989, and Multi-Media Television sold station along with WSN-TV San Juan & WJWN-TV San Sebastian, PR to Interstate General Properties L.P. for \$1,500,000 plus consulting agreement & non-compete covenant (1994).

WSTE, Ponce (Ch. 7)—Malrite Communications sold station to Jerry B. & Esther M. Hartman for \$6,000,000 (1991). Malrite Bcstg. acquired station as WLUZ-TV from L. T. Muniz for \$1,233,333, 20% interest & \$72,000 for agreement not to compete (1985). Sold as WRIK-TV by United Artists Bcstg. to Tele-Luz de Washington Inc. (Lucas Tomas Muniz) for \$1,800,000 (1978). 80.1% sold to United Artists Bcstg. for \$6.1 million by Pres. Alfredo de Arellano who retained 19.9% which UA had option to purchase after 4 years for \$1.5 million or certain multiple of station profits (1969 Vol. 9:31). Previously 36.6% sold for \$338,919 increasing holdings of Alfredo C. Ramirez de Arellano del Valle from 25% to 61.67% (1964 Vol. 5:1). Later his holdings increased to 82.23%.

WWSUR-TV, Ponce (Ch. 9)—See WLLI, Caguas, PR.

WTIN, Ponce (Ch. 14)—Sale by Hector Nicolau to Pedro Roman-Collazo for \$400,000 approved but never consummated (1988-1990 Vol. 30:43, 45).

WAPA-TV, San Juan (Ch. 4)—Control of station was assumed by General Electric Capital Corp. (1990). For sale of SFN Companies, see WFTV, Orlando, FL. For sale of Western Bcstg., see WJBF(TV), Augusta, GA. Western Bcstg., 50% owner of Puerto

Sales & Transfers—Puerto Rico

Rico Bcstg. Inc. acquired remaining 50% from Price Industries Corp. for \$15,500,000 (1980). Sold by Screen Gems Inc. to Puerto Rico Bcstg. Inc. for \$11,350,000 (1976 Vol. 15:52). Sold along with 1/3 interest in WOLE-TV, Aguadilla, PR (Ch. 12) for \$1,800,000 to WAPA Bcstg. Corp., controlled by Screen Gems Inc. (Columbia Pictures subsidiary) by Winston-Salem Bcstg. Co. and the Goar Mestre family (1961 Vol. 17:37). Winston-Salem acquired 80% of WAPA-TV for \$320,000, plus \$431,733 in obligations from Jose Ramon Quinones and two minority owners—the Mestre family retaining its 20% interest (1957 Vol. 13:13, 14, 18).

WKAQ-TV, San Juan (Ch. 2)—TPR Television Inc. (Cohen, Cassara & Co.) proposed to purchase station and related production facilities for \$160,000,000 including consulting agreement from Telemundo Group, but sale was not consummated (1989 Vol. 28:26, 47). For sale to Reliance Capital Group, see KSBW, Salinas-Monterey, CA.

Sold to Blair Bcstg. by Telemundo Inc. for \$55,000,000 (1983).

■ **WRWR-TV, San Juan (Ch. 30)**—Bay Bcstg. Inc. (Dr. Carlos J. Lastra-Gonzales, trustee) sold station to Aerco Bcstg. Corp. (Angel E. Roman) for \$500,000 including WTRA, Mayaguez, PR (1994). Sold with WTRA, Mayaguez by Bay Bcstg. Inc. to Century Telecast Corp. (Adolfo Flores, et al.) for \$400,000 plus assumption of debts, but sale was never consummated (1988).

WSJN-TV, San Juan (Ch. 24)—For sale of dark station to Interstate General Properties L.P., see WKPV, Ponce, PR.

WSJU, San Juan (Ch. 18)—Dr. Carlos J. Lastra-Gonzalez, trustee, sold to International Bcstg. Corp. (Pedro Roman Collazo) for \$1,000,000 & assumption of liabilities (1991). Sold as WTSJ along with CPs for WMGZ, Mayaguez (Ch. 16) & WPSJ, Ponce (Ch. 14) to Radio San Juan (O. Roy Chalk) by Julio Morales Ortiz & Clement L. Littauer

for \$669,825 plus 27,900 shares of Trans-Caribbean Airways (Chalk) stock (to be issued) and assumption of nearly \$250,000 liabilities (1966 Vol. 6:18, 34, 35).

■ **WJWN-TV, San Sebastian (Ch. 38)**—For sale of off-air station to Interstate General Properties L.P., see WKPV, Ponce, PR. Haydee Diaz gained majority control of station from Nayda Nicolau de Colon & Jose Cordero for assumption of liabilities (1987).

13:48). Sold by Robert E. Moss & associates to TV Communications Corp., cable group owner, for 57,000 shares of stock valued at \$750,100 (1969-70 Vol. 9:16). Station left air in Sept. 1989 following damage by Hurricane Andrew.

□ **WSVI, Christiansted (Ch. 8)**—WSVI-TV Acquisition Corp. (David P. Lampel, et al.) plans to purchase station for \$2,100,000 and pay \$200,000 for a non-compete covenant (1995). Antilles Bcstg. Corp. sold station to Group 3 Bcstg. Inc. (Commonwealth Enterprises Inc., John A. Meatte, et al.) for \$4,000,000, but sale was never consummated (1986-87). Sold to Elf Communications Inc. (John A. Lack & Jay Emmett) by Antilles Bcstg. Corp. for \$4,100,000 & \$250,000 for agreement not to compete (1985 Vol. 25:20) but never consummated. Sold by Peoples Bcstg. Corp. to Antilles Bcstg. Corp. for \$375,885 (1977). Sold by Quality Telecasting Corp. to Peoples Bcstg. Corp. for \$650,000 (1973).

Virgin Islands

WBNB-TV, Charlotte Amalie (Ch. 10)—For Worrell sale to Benedek Bcstg., see WIFR, Freeport-Rockford, IL. Sold to Thomas E. Worrell, et al., by District Communications Inc. for \$172,000 plus \$10 non-compete covenant (1980). Sold by Federated Media Inc. (which was result of stock spin-off of TV Communications Corp.'s broadcast holdings in 1971) to District Communications Inc. for \$991,127 (1973 Vol.

Low Power Television Stations

As of October 15, 1995

Listings without notation indicate licensees. Asterisk (*) preceding listing indicates construction permit(s). Dagger (†) preceding listing indicates lottery grantee(s). Ownership of Low Power TV Stations follows this section.

Alabama

Alabaster—W15AZ, Doris Nell LeGrand. Technical Facilities: 100-w TPO, 6-kw ERP, 187-ft. above ground, 863-ft. above sea level, lat. 33° 14' 07", long. 86° 47' 07". Transmitter: Double Oak Mountain, 2-mi. E of Alabaster. Ownership: Doris Nell LeGrand.

***Alexander City**—W64CC, Cable Video Productions Inc. Phones: 205-234-6464; 205-234-0426. Studio: 1051 Tallapoosa St., Alexander City, AL 35010.

Technical Facilities: 1000-w TPO, 14-kw ERP, 279-ft. above ground, 978-ft. above sea level, lat. 32° 56' 50", long. 85° 56' 31".

Transmitter: 1051 Tallapoosa St., Alexander City.

Equipment: Emcee transmitter; Bogner antenna.

Satellite earth station: AFC, 5-meter.

Ownership: Cable Video Productions Inc.

Satellite programming: America One; American Independent Network; Network One; Outdoor Channel.

Advertising: Yes.

Represented (engineering): John H. Battison. Represented (legal): Alan C. Campbell.

Personnel: Jackson Mitchell, General Manager; Bryan Baker, Chief Engineer.

***Andalusia**—W16BD, Loflin Children's Trust-Four. Phone: 504-928-3574.

Technical Facilities: 500-w TPO, 1-kw ERP, 323-ft. above ground, 627-ft. above sea level, lat. 31° 20' 27", long. 86° 28' 02".

Transmitter: 1-mi. N of Andalusia.

Ownership: Loflin Children's Trust-One, Two & Four.

***Andalusia**—W19BV, Loflin Children's Trust-Four. Phone: 504-928-3574.

Technical Facilities: 1000-w TPO, 0.12-kw ERP, 323-ft. above ground, 616-ft. above sea level, lat. 31° 20' 27", long. 86° 28' 02".

Transmitter: 1-mi. N of Andalusia.

Ownership: Loflin Children's Trust-One, Two & Four.

***Andalusia**—W36BQ, Loflin Children's Trust-Four. Phone: 504-928-3574.

Technical Facilities: 500-w TPO, 1-kw ERP, 323-ft. above ground, 617-ft. above sea level, lat. 31° 20' 27", long. 86° 28' 02".

Transmitter: 1-mi. N of Andalusia.

Ownership: Loflin Children's Trust-One, Two & Four.

***Andalusia**—W40BE, David M. Loflin. Phone: 504-928-3574.

Technical Facilities: 500-w TPO, 1-kw ERP, 323-ft. above ground, 627-ft. above sea level, lat. 31° 30' 27", long. 86° 28' 02".

Transmitter: 1-mi. N of Andalusia.

Ownership: David M. Loflin.

***Andalusia**—W49BM, David M. Loflin. Phone: 504-928-3574.

Technical Facilities: 500-w TPO, 1-kw ERP, 323-ft. above ground, 627-ft. above sea level, lat. 31° 30' 27", long. 86° 28' 02".

Transmitter: 1-mi. N of Andalusia.

Ownership: David M. Loflin.

***Andalusia**—W57CC, Loflin Children's Trust-Four. Phone: 504-928-3574.

Technical Facilities: 500-w TPO, 1-kw ERP, 323-ft. above ground, 627-ft. above sea level, lat. 31° 30' 27", long. 86° 28' 02".

Transmitter: 1-mi. N of Andalusia.

Ownership: Loflin Children's Trust-One, Two & Four.

***Andalusia**—W59CO, Loflin Children's Trust-Four. Phone: 504-928-3574.

Technical Facilities: 500-w TPO, 1-kw ERP, 323-ft. above ground, 627-ft. above sea level, lat. 31° 30' 27", long. 86° 28' 02".

Transmitter: 1-mi. N of Andalusia.

Ownership: Loflin Children's Trust-One, Two & Four.

***Ashville**—W50BD, John Michael Renda Jr. Phone: 205-362-5394.

Technical Facilities: 1000-w TPO, 24.6-kw ERP, 134-ft. above ground, 1253-ft. above sea level, lat. 33° 47' 51", long. 86° 12' 45".

Transmitter: Beaver Creek Mountain.

Ownership: Renda Broadcasting Network.

Athens—W28AP, Athens Bcstg. Co. Inc.

Technical Facilities: 1000-w TPO, 10.1-kw ERP, 190-ft. above ground, 879-ft. above sea level, lat. 34° 46' 58", long. 86° 55' 59".

Transmitter: E of Interstate 65 on Hwy. 72, Athens.

Ownership: Athens Broadcasting Co. Inc.

Berry—W58CF, Ettie Clark. Phones: 205-932-3648; 205-689-5218.

Technical Facilities: 1000-w TPO, 9.5-kw ERP, 240-ft. above ground, 850-ft. above sea level, lat. 33° 41' 16", long. 87° 33' 55".

Transmitter: 2.3-mi. WSW of State Rte. 18 as it crosses the Fayette/Walker County line.

Ownership: Ettie Clark.

Satellite programming: FamilyNet.

Personnel: Ettie Clark, General Manager; Jared Brown, Chief Engineer; Brenda Handley, Sales Manager.

Berry—W63CA, Ettie Clark. Phones: 205-932-3648; 205-689-5218.

Technical Facilities: 1000-w TPO, 9.4-kw ERP, 240-ft. above ground, 850-ft. above sea level, lat. 33° 41' 16", long. 87° 33' 55".

Transmitter: 2.3-mi. WSW of State Rte. 18 as it crosses the Fayette/Walker County line.

Ownership: Ettie Clark.

Satellite programming: Trinity Bcstg. Network. Advertising: No.

Personnel: Ettie Clark, General Manager; Jared Brown, Chief Engineer; Brenda Handley, Sales Manager.

***Birmingham**—W28BR, Joanna Lyn Shelton. Phone: 817-232-8297.

Technical Facilities: 1000-w TPO, 11.9-kw ERP, 574-ft. above ground, 1525-ft. above sea level, lat. 33° 29' 04", long. 86° 48' 25".

Transmitter: Red Mountain.

Ownership: Joanna Lyn Shelton.

***Birmingham**—W30BH, Park Bcstg. Co.

Technical Facilities: 1000-w TPO, 15.64-kw ERP, 1850-ft. above sea level, lat. 33° 29' 04", long. 86° 48' 25".

Transmitter: Red Mountain.

Ownership: Park Bcstg. Co.

Birmingham—W34BI, Southeast LPTV Inc.

Technical Facilities: 1400-w TPO, 26.5-kw ERP, 348-ft. above ground, 1289-ft. above sea level, lat. 33° 27' 37", long. 86° 51' 07".

Transmitter: S of 16th Way on Spaulding Ishkooda Rd., Red Mountain.

Ownership: Southeast LPTV License Inc.

Birmingham—W49AY, Glen Iris Baptist School.

Technical Facilities: 1000-w TPO, 0.197-kw ERP, 180-ft. above ground, 1201-ft. above sea level, lat. 33° 29' 02", long. 86° 48' 35".

Transmitter: 1100 Railroad Ave., Birmingham.

Ownership: Glen Iris Baptist School.

***Birmingham**—W58CK, Shirley H. James. Phone: 713-893-6536.

Technical Facilities: 1000-w TPO, 12.2-kw ERP, 200-ft. above ground, 1090-ft. above sea level, lat. 33° 26' 05", long. 86° 53' 40".

Transmitter: 0.6-mi. S of Birmingham.

Ownership: Shirley H. James.

Birmingham—W62BG, WTTO Licensee Inc.

Technical Facilities: 1000-w TPO, 9.51-kw ERP, 131-ft. above ground, 1089-ft. above sea level, lat. 33° 28' 39", long. 86° 49' 16".

Transmitter: 600 Beacon Pkwy. W, Birmingham.

Equipment: Emcee transmitter; Bogner antenna. Began Operation: October 8, 1984.

Ownership: Sinclair Broadcast Group Inc.

Satellite programming: America One.

Advertising: Yes. Rates: \$1000/30 Sec.; \$5000/Hour.

Represented (sales): Seltel Inc.

Represented (engineering): Mullaney Engineering Inc.

Personnel: Charles B. Rountree, General Manager; Paul Bankston, Director, Sales; Charles Weidman, Local Sales Manager; Theresa McDonald, Community Affairs Director; John Batson, Director, Engineering; Randal Johns, National Sales Assistant; Brenda Rogers, Traffic Manager; Eva Lopez, Director, Programming & Promotion; Scott Spence, Production Manager; Rick Blevins, Operations Director; Reginald Green, News Director.

Note: Licensed as a translator.

Birmingham & Bessemer—W02BV, Video Jukebox Network Inc.

Technical Facilities: 10-w TPO, 0.133-kw ERP, 85-ft. above ground, 1037-ft. above sea level, lat. 33° 28' 18", long. 86° 50' 03".

Transmitter: 236 Goodwill Crest Rd., Birmingham.

Ownership: Video Jukebox Network Inc.

Cullman—W52BJ, First Cullman Bcstg. Inc. Phone: 205-739-6652. Fax: 205-734-5660.

Technical Facilities: 1000-w TPO, 18.5-kw ERP, 300-ft. above ground, 1027-ft. above sea level, lat. 34° 10' 17", long. 86° 50' 39".

Transmitter: 501 2nd Ave. SW, Cullman.

Equipment: Acrodyne transmitter; Bogner antenna.

Ownership: First Cullman Broadcasting Inc.

Satellite programming: FamilyNet.

Advertising: Yes.

Personnel: Michael W. Whipple, General Manager; Jerry Trimble, Sales Manager.

Decatur—W43BE, Charlie J. Ezell.

Technical Facilities: 100-w TPO, 1.78-kw ERP, 755-ft. above sea level, lat. 34° 32' 23", long. 87° 02' 29".

Transmitter: 2632 Chapel Hill Rd.

Equipment: TTC transmitter; Scala antenna.

Began Operation: March 10, 1994.

Ownership: Charlie J. Ezell.

Satellite programming: FamilyNet.

***Decatur**—W56DE, Dorsey E. Newman. Phone: 205-351-2345.

Technical Facilities: 1000-w TPO, 32-kw ERP, 233-ft. above ground, 814-ft. above sea level, lat. 34° 34' 00", long. 86° 54' 46".

Transmitter: 2-mi. N of State Hwy. 67 on Deere Rd.

Ownership: Dorsey E. Newman.

***Demopolis**—W28BS, James Wilson III.

Technical Facilities: 1000-w TPO, 11-kw ERP, 125-ft. above ground, 270-ft. above sea level, lat. 32° 30' 09", long. 87° 49' 00".

Transmitter: Hwy. 80 E.

Ownership: James Wilson III.

Dothan—W41BN, Trinity Bcstg. Network Inc. Phone: 714-832-2950.

Affiliation: TBN.

Technical Facilities: 1000-w TPO, 17.3-kw ERP, 312-ft. above ground, 666-ft. above sea level, lat. 31° 13' 39", long. 85° 21' 10".

Transmitter: W of intersection of Burdeshaw St. & Beverly Rd.

Ownership: Trinity Broadcasting Network Inc.

***Dothan**—W52CI, Catherine J. Rotolo. Phone: 804-973-7954.

Technical Facilities: 1000-w TPO, 5.45-kw ERP, 856-ft. above ground, 1198-ft. above sea level, lat. 31° 15' 16", long. 85° 15' 39".

Transmitter: WOOF-FM Tower, Hwy. 52, 5.5-mi. NE of Dothan.

Ownership: Catherine J. Rotolo.

Elsanor—W08DC, Whisper Bcstg. Co.

Technical Facilities: 10-w TPO, 0.241-kw ERP, 59-ft. above ground, 187-ft. above sea level, lat. 30° 32' 48", long. 87° 34' 50".

Transmitter: Approx. 656-ft. SSE of the intersection of U.S. Rte. 90 & State Rd. 87.

Low Power TV Stations—Alabama

Begin Operation: November 29, 1993.
Ownership: Whisper Bcstg. Co.

***Eufaula—W158L, Robert E. & Rosalie T. Dettle.** Phone: 408-426-7222.
Technical Facilities: 100-w TPO, 0.74-kw ERP, 305-ft. above ground, 617-ft. above sea level, lat. 31° 54' 30", long. 85° 09' 51".
Transmitter: Fort Browder Rte.
Ownership: Robert E. & Rosalie T. Dettle.

***Eufaula—W198U, Ruth D. Jones.** Phone: 205-249-0842.
Technical Facilities: 74-w TPO, 0.3-kw ERP, 305-ft. above ground, 617-ft. above sea level, lat. 31° 54' 30", long. 85° 09' 51".
Transmitter: Fort Browder Rte.
Ownership: Ruth D. Jones.

***Eufaula—W30BD, Trinity Bcstg. Network Inc.** Phone: 214-997-3958.
Affiliation: TBN.
Technical Facilities: 74-w TPO, 0.3-kw ERP, 305-ft. above ground, 617-ft. above sea level, lat. 31° 54' 30", long. 85° 09' 51".
Ownership: Trinity Broadcasting Network Inc.

***Eufaula—W33BJ, Lyn Guin.** Phone: 916-441-0653.
Technical Facilities: 100-w TPO, 0.3-kw ERP, 305-ft. above ground, 617-ft. above sea level, lat. 31° 54' 30", long. 85° 09' 51".
Transmitter: Fort Browder Rte.
Ownership: Lyn R. Guin.

***Eufaula—W50BU, Dean B. Frickes.** Phone: 216-847-6866.
Technical Facilities: 100-w TPO, 0.3-kw ERP, 305-ft. above ground, 617-ft. above sea level, lat. 31° 54' 30", long. 85° 09' 51".
Transmitter: Fort Browder Rte.
Ownership: Dean B. Frickes.

Florence—WBCF-LP, Ch. 3, Benny Carle Bcstg. Phone: 205-764-8170. Fax: 205-764-1240.
Studio: 525 E. Tennessee St., Florence, AL 35631.
Technical Facilities: 10-w TPO, 0.018-kw ERP, 263-ft. above ground, 804-ft. above sea level, lat. 34° 48' 11", long. 87° 40' 14".
Transmitter: 525 E. Tennessee St., corner of E. Tennessee & Cherry Sts.
Equipment: Acrodyne transmitter; Scala antenna.
Satellite earth stations: Beta, 3.8-meter; Zenith, 3.8-meter; Luxor, Perfect 10. Panasonic; Zenith; Uniden receivers.
Began Operation: April 1, 1986.
Ownership: Benny Carle Broadcasting.
Satellite programming: America One; Channel America; International TV Network.
Represented (legal): John Mullaney & Assoc.
Personnel: Benny Carle, General Manager; Paul Kelly, Chief Engineer.

Florence—WXFL-LP, Ch. 5, Benny Carle Bcstg. Phone: 205-764-1240.
Studio: 201 N. Pine St., Florence, AL 35631.
Technical Facilities: 10-w TPO, 0.018-kw ERP, 259-ft. above ground, 801-ft. above sea level, lat. 34° 48' 11", long. 87° 40' 14".
Transmitter: 525 E. Tennessee St.
Equipment: Acrodyne transmitter; Scala antenna.
Began Operation: April 1, 1986.
Ownership: Benny Carle Broadcasting.
Personnel: See WBCF-LP, Ch. 3, Florence, AL.

Greensboro—W03BF, Dennis Adams.
Technical Facilities: 10-w TPO, 0.0043-kw ERP, 174-ft. above ground, 530-ft. above sea level, lat. 32° 43' 56", long. 87° 34' 47".
Transmitter: Approx. 1.5-mi. N of Greensboro.
Ownership: Dennis Adams.

Gulf Shores—W66BY, Christian Brotherhood Bcstg.
Technical Facilities: 100-w TPO, 0.47-kw ERP, 187-ft. above sea level, lat. 30° 32' 48", long. 87° 34' 50".
Transmitter: Approx. 656-ft. SSE of intersection of U.S. Rte. 90 & State Rte. 87, Elnasor.
Began Operation: November 29, 1993.
Ownership: Christian Brotherhood Broadcasting.

***Guntersville—W16BF, Horizon Communications Inc.** Phone: 205-878-0004.
Technical Facilities: 1000-w TPO, 11.2-kw ERP, 190-ft. above ground, 1263-ft. above sea level, lat. 34° 20' 02", long. 86° 16' 51".
Transmitter: WTWX-FM tower, Negro Mountain.
Ownership: Horizon Communications Inc.

***Guntersville—W29BX, Horizon Communications Inc.** Phone: 205-878-0004.
Technical Facilities: 1000-w TPO, 11-kw ERP, 190-ft. above ground, 1263-ft. above sea level, lat. 34° 20' 02", long. 86° 16' 51".
Transmitter: WTWX-FM tower, Negro Mountain.
Ownership: Horizon Communications Inc.

***Huntsville—W38BQ, Three Angels Bcstg. Network Inc.** Phone: 618-627-4651. Fax: 618-627-2726.
Technical Facilities: 1000-w TPO, 13.6-kw ERP, 883-ft. above sea level, lat. 34° 41' 28", long. 86° 43' 36".
Transmitter: N of Joe Wheeler Rd., 0.62-mi. W of Sheton Rd.
Equipment: Acrodyne transmitter; Jampro antenna.
Satellite earth station: DH Satellite; M/A-Corn receivers.
Ownership: Three Angels Broadcasting Network Inc.
Personnel: Moses Primo, General Manager; Clarence Larson, Chief Engineer; Linda Shelton, Program Director.

Jasper—W23AK, WMTY Inc.
Technical Facilities: 100-w TPO, 0.879-kw ERP, 98-ft. above ground, 499-ft. above sea level, lat. 33° 48' 04", long. 87° 06' 42".
Holds CP for change to 1000-w TPO, 7.83-kw ERP, 690-ft. above sea level. BPTTL-930401UZ.
Transmitter: Off U.S. Hwy. 78, Argo.
Ownership: WMTY Inc.

Jasper—W55BJ, Video Image Productions Inc. Phone: 205-387-8320.
Studio: 509 W. 19th St., Jasper, AL 35501.
Technical Facilities: 1000-w TPO, 5.7-kw ERP, 528-ft. above ground, 988-ft. above sea level, lat. 33° 50' 53", long. 87° 18' 22".
Transmitter: 7th St. NW, Bankhead tower.
Equipment: Acrodyne transmitter.
Satellite earth stations: ChannelMaster; M/A-Corn.
Began Operation: August 27, 1988.
Ownership: WACN Inc.
Satellite programming: American Independent Network; Channel America.
Advertising: Yes.

***Mobile—W28BQ, Diana Cummings.** Phone: 702-221-1475.
Technical Facilities: 1000-w TPO, 0.88-kw ERP, 426-ft. above ground, 456-ft. above sea level, lat. 30° 44' 44", long. 88° 05' 40".
Transmitter: Whistler Ave.
Ownership: Diana Cummings.

***Mobile—W50BI, Robert T. James.**
Technical Facilities: 1000-w TPO, 48-kw ERP, 299-ft. above sea level, lat. 30° 44' 14", long. 88° 08' 02".
Transmitter: 2402 Wolfridge Rd.
Ownership: Robert T. James.

Mobile—W52BF, Southeast LPTV Inc. Phone: 813-573-0339.
Technical Facilities: 2000-w TPO, 23.3-kw ERP, 456-ft. above ground, 467-ft. above sea level, lat. 30° 41' 33", long. 88° 02' 33".
Transmitter: 107 St. Francis St., Mobile.
Ownership: Southeast LPTV License Inc.

***Montgomery—W05BS, Video Jukebox Network Inc.**
Technical Facilities: 10-w TPO, 0.04-kw ERP, 131-ft. above ground, 344-ft. above sea level, lat. 32° 22' 07", long. 86° 18' 26".
Transmitter: Hilltop Arms Apartments, 600 Montgomery St.
Ownership: Video Jukebox Network Inc.

Montgomery—W148V, Frazer Memorial United Methodist Church. Phone: 205-272-8622. Fax: 205-277-5999.
Technical Facilities: 1000-w TPO, 6.2-kw ERP, 500-ft. above ground, 679-ft. above sea level, lat. 32° 24' 11", long. 86° 11' 48".
Transmitter: WLWI-FM tower, 1.3-mi. NE of Wares Ferry Rd. as it crosses CSX RR tracks.
Equipment: TTC transmitter; Andrew antenna.
Satellite earth station: 10-meter receiver.
Ownership: Frazer Memorial United Methodist Church.
Represented (engineering): Kevin Fisher.
Represented (legal): Joseph E. Dunne III.

Montgomery—W39AY, Sunbelt Media Group Inc.
Technical Facilities: 4.2-kw ERP, 755-ft. above ground, 928-ft. above sea level, lat. 32° 22' 04", long. 86° 15' 43".
Transmitter: 3251 Harrison Rd.
Ownership: Sunbelt Media Group Inc.

***Montgomery—W55CJ, Deepak Viswanath.** Phone: 908-246-3636.
Technical Facilities: 1000-w TPO, 29.84-kw ERP, 636-ft. above ground, 636-ft. above sea level, lat. 32° 18' 39", long. 86° 13' 40".
Transmitter: 4740 Radio Rd.
Ownership: Deepak Viswanath.

***Moody—W38BU, John Michael Renda Jr.** Phone: 205-362-5394.
Technical Facilities: 1000-w TPO, 30.9-kw ERP, 87-ft. above ground, 1207-ft. above sea level, lat. 33° 33' 50", long. 86° 28' 34".
Transmitter: Karr Mountain, 1-mi. S of intersection of Kelly Creek Rd. & I-20, near Brompton.
Ownership: Renda Broadcasting Network.

Scottsboro—W64BJ, Trinity Bcstg. Network Inc. Phone: 714-832-2950.
Affiliation: TBN.
Technical Facilities: 1000-w TPO, 10.6-kw ERP, 151-ft. above ground, 1509-ft. above sea level, lat. 34° 35' 22", long. 85° 59' 31".
Transmitter: 0.8-mi. NW of junction of State Rtes. 71 & 35, near Scottsboro.
Ownership: Trinity Broadcasting Network Inc.

***Selma—W16BB, Linda C. Jones.** Phone: 205-245-6115.
Technical Facilities: 500-w TPO, 1.93-kw ERP, 663-ft. above sea level, lat. 32° 20' 31", long. 87° 11' 42".
Transmitter: 3-mi. E of Oarville.
Ownership: Linda C. Jones.

***Selma—W18BM, Linda C. Jones.** Phone: 205-245-6115.
Technical Facilities: 500-w TPO, 1.93-kw ERP, 663-ft. above sea level, lat. 32° 20' 31", long. 87° 11' 42".
Transmitter: 3-mi. NE of Oarville.
Ownership: Linda C. Jones.

***Selma—W23BF, James E. Jones Jr.**
Technical Facilities: 100-w TPO, 0.9-kw ERP, 298-ft. above ground, 482-ft. above sea level, lat. 32° 20' 02", long. 87° 12' 39".
Requests modification of CP for change to 500-w TPO, 1.93-kw ERP, 663-ft. above sea level, lat. 32° 20' 31", long. 87° 11' 42", transmitter to 3-mi. NE of Oarville. BMP TTL-JF0415CJ.
Transmitter: Rte. 22, 3.5-mi. W of Beloit.
Ownership: James E. Jones Jr.

***Selma—W29BL, Linda C. Jones.**
Technical Facilities: 100-w TPO, 0.885-kw ERP, 299-ft. above ground, 482-ft. above sea level, lat. 32° 20' 02", long. 87° 12' 39".
Transmitter: Rte. 22, 3.5-mi. W of Beloit.
Ownership: Linda C. Jones.

***Selma—W48BS, James E. Jones Jr.** Phone: 205-249-0842.
Technical Facilities: 500-w TPO, 1.93-kw ERP, 298-ft. above ground, 663-ft. above sea level, lat. 32° 20' 31", long. 87° 11' 42".
Transmitter: 3-mi. NE of Oarville.
Ownership: James E. Jones Jr.

***Selma—W50BV, Linda C. Jones.** Phone: 205-245-6115.
Technical Facilities: 100-w TPO, 0.9-kw ERP, 298-ft. above ground, 482-ft. above sea level, lat. 32° 20' 02", long. 87° 12' 39".
Requests modification of CP for change to 500-w TPO, 1.93-kw ERP, 663-ft. above sea level, lat. 32° 20' 31", long. 87° 11' 42", transmitter to 3-mi. NE of Oarville. BMP TTL-JF0415CH.
Transmitter: Rte. 22, 3.5-mi. W of Beloit.
Ownership: Linda C. Jones.

Selma—W52BC, Sonlight Bcstg. Systems Inc. Phone: 205-633-2100.
Technical Facilities: 1000-w TPO, 24.8-kw ERP, 486-ft. above ground, 574-ft. above sea level, lat. 32° 21' 40", long. 86° 52' 28".
Transmitter: 4.7-mi. NNW of Rte. 80 & Old Town Creek.
Began Operation: March 1, 1992.
Ownership: Sonlight Broadcasting Systems Inc.
Satellite programming: Trinity Bcstg. Network.

***Selma—W54BW, Ruth D. Jones.** Phone: 205-249-0842.
Technical Facilities: 100-w TPO, 0.89-kw ERP, 300-ft. above ground, 482-ft. above sea level, lat. 32° 20' 02", long. 87° 12' 39".
Requests modification of CP for change to 500-w TPO, 1.93-kw ERP, 663-ft. above sea level, lat. 32° 20' 31", long. 87° 11' 42", transmitter to 3-mi. NE of Oarville. BMP TTL-JF0415CG.
Transmitter: Rte. 22, 3.5-mi. W of Beloit.
Ownership: Ruth D. Jones.

***Selma—W57CB**, James E. Jones Jr. Phone: 205-249-0842.
 Technical Facilities: 100-w TPO, 0.9-kw ERP, 298-ft. above ground, 482-ft. above sea level, lat. 32° 20' 02", long. 87° 12' 39".
 Requests modification of CP for change to 500-w TPO, 1.93-kw ERP, 663-ft. above sea level, lat. 32° 20' 31", long. 87° 11' 42", transmitter to 3-mi. NE of Oarville. BMP TTL-JF0415CF.
 Transmitter: Rte. 22, 3.5-mi. W of Beloit.
 Ownership: James E. Jones Jr.

***Selma—W61CM**, James E. Jones Jr. Phone: 205-245-6115.
 Technical Facilities: 100-w TPO, 0.88-kw ERP, 300-ft. above ground, 482-ft. above sea level, lat. 32° 20' 02", long. 87° 12' 39".
 Requests modification of CP for change to 500-w TPO, 1.93-kw ERP, 663-ft. above sea level, lat. 32° 20' 31", long. 87° 11' 42", transmitter to 3-mi. NE of Oarville. BMP TTL-JF0415CD.
 Transmitter: Rte. 22, 3.5-mi. W of Beloit.
 Ownership: James E. Jones Jr.

***Selma—W63CB**, James E. Jones Jr. Phone: 205-245-0842.
 Technical Facilities: 500-w TPO, 1.93-kw ERP, 298-ft. above ground, 663-ft. above sea level, lat. 32° 20' 31", long. 87° 11' 42".
 Transmitter: 3-mi. NE of Oarville.
 Ownership: James E. Jones Jr.

***Selma—W65CQ**, James E. Jones Jr. Phone: 205-245-6115.
 Technical Facilities: 100-w TPO, 0.89-kw ERP, 300-ft. above ground, 482-ft. above sea level, lat. 32° 20' 02", long. 87° 12' 39".
 Requests modification of CP for change to 500-w TPO, 1.93-kw ERP, 663-ft. above sea level, lat. 32° 20' 31", long. 87° 11' 42", transmitter to 3-mi. NE of Oarville. BMP TTL-JF0415CB.
 Transmitter: Rte. 22, 3.5-mi. W of Beloit.
 Ownership: James E. Jones Jr.

***Selma—W69DA**, James E. Jones Jr. Phone: 205-245-6115.
 Technical Facilities: 100-w TPO, 0.88-kw ERP, 300-ft. above ground, 482-ft. above sea level, lat. 32° 20' 02", long. 87° 12' 39".
 Transmitter: Rte. 22, 3.5-mi. W of Beloit.
 Ownership: James E. Jones Jr.

***Sylacauga—W24CB**, Sylacauga Cable Productions. Phone: 205-245-0505.
 Technical Facilities: 1000-w TPO, 9-kw ERP, 154-ft. above ground, 909-ft. above sea level, lat. 33° 11' 58", long. 86° 18' 04".
 Transmitter: Communications Tower, Merid Mountain.
 Ownership: Sylacauga Cable Productions.

***Sylacauga—W63CK**, Sylacauga Cable Productions. Phone: 205-245-0505.
 Technical Facilities: 1000-w TPO, 10.6-kw ERP, 194-ft. above ground, 909-ft. above sea level, lat. 33° 11' 58", long. 86° 18' 04".
 Transmitter: Communications tower, Merid Mountain.
 Ownership: Sylacauga Cable Productions.

***Sylacauga—W65DC**, Sylacauga Cable Productions. Phone: 205-245-0505.
 Technical Facilities: 1000-w TPO, 7.5-kw ERP, 194-ft. above ground, 909-ft. above sea level, lat. 33° 11' 58", long. 86° 18' 04".
 Transmitter: Communications tower, Merid Mountain.
 Ownership: Sylacauga Cable Productions.

Talladega—W47BS, John Michael Renda Jr. Phone: 205-362-5394.
 Technical Facilities: 1000-w TPO, 22.5-kw ERP, 125-ft. above ground, 1683-ft. above sea level, lat. 33° 24' 42", long. 86° 12' 27".
 Transmitter: Flaggpole Mountain, adjacent to Penfro lookout tower.
 Ownership: Renda Broadcasting Network.

***Tuscaloosa—W25BZ**, WDBB-TV Inc. Phone: 205-345-1117.
 Technical Facilities: 1000-w TPO, 7.7-kw ERP, 320-ft. above ground, 710-ft. above sea level, lat. 33° 09' 36", long. 87° 30' 54".
 Transmitter: 5455 Jug Factory Rd.
 Ownership: WDBB-TV Inc.

***Tuscaloosa—W49B0**, VJN LPTV Corp. Technical Facilities: 1000-w TPO, 19-kw ERP, 239-ft. above ground, 600-ft. above sea level, lat. 33° 17' 42", long. 87° 40' 06".
 Transmitter: 2-mi. NNE of Upper Columbia.
 Ownership: VJN LPTV Corp.

***Tuscumbia—W46CF**, Unity Bcstg. Inc. Phone: 601-728-6492.
 Technical Facilities: 1000-w TPO, 8.7-kw ERP, 181-ft. above ground, 951-ft. above sea level, lat. 34° 37' 40", long. 87° 44' 14".
 Transmitter: Underwood Mountain, 7-mi. S of Tuscumbia.
 Ownership: Unity Broadcasting Inc.

Alaska

Akhiok—K09UD, State of Alaska. Phone: 907-269-5744.
 Technical Facilities: 0.06-kw ERP, lat. 56° 56' 43", long. 154° 10' 00".
 Equipment: Television Technology transmitter; Scala antenna.
 Ownership: State of Alaska.

Akiak—K10MV, State of Alaska. Technical Facilities: 0.01-kw ERP, lat. 60° 54' 45", long. 161° 13' 00".
 Ownership: State of Alaska.

Akutan—K09RH, State of Alaska. Technical Facilities: 10-w TPO, 0.0542-kw ERP, 20-ft. above ground, 60-ft. above sea level, lat. 54° 08' 06", long. 165° 46' 18".
 Transmitter: Alascom Earth Station, Akutan.
 Equipment: Emcee transmitter; Scala antenna.
 Ownership: State of Alaska.

Alakanuk—K08KD, State of Alaska. Technical Facilities: 0.056-kw ERP, lat. 62° 41' 03", long. 164° 38' 56".
 Ownership: State of Alaska.

Aleknagik—K13RP, State of Alaska. Technical Facilities: 10-w TPO, 0.0514-kw ERP, 20-ft. above ground, 110-ft. above sea level, lat. 59° 17' 05", long. 158° 37' 50".
 Transmitter: Aleknagik Community School, Aleknagik.
 Equipment: Television Technology transmitter; Scala antenna.
 Ownership: State of Alaska.

Allakaket/Alatna—K09QL, State of Alaska. Technical Facilities: 10-w TPO, 0.0562-kw ERP, 20-ft. above ground, 420-ft. above sea level, lat. 66° 33' 53", long. 152° 38' 38".
 Transmitter: Alascom Earth Station, Allakaket.
 Equipment: Acrodyne transmitter; Scala antenna.
 Ownership: State of Alaska.

Ambler—K11QI, State of Alaska. Technical Facilities: 10-w TPO, 0.056-kw ERP, 20-ft. above ground, 100-ft. above sea level, lat. 67° 05' 16", long. 157° 51' 00".
 Transmitter: Alascom Earth Station, Ambler.
 Equipment: Television Technology transmitter; Scala antenna.
 Ownership: State of Alaska.

Anaktuvuk Pass—K09RS, State of Alaska. Technical Facilities: 10-w TPO, 0.0562-kw ERP, 20-ft. above ground, 2085-ft. above sea level, lat. 68° 08' 31", long. 151° 43' 51".
 Transmitter: Alascom Earth Station, Anaktuvuk Pass.
 Equipment: Television Technology transmitter; Scala antenna.
 Ownership: State of Alaska.

Anchorage—KCFT-LP, Ch. 20, Alaska Broadcast Television Inc. Phone: 907-337-2020. Fax: 907-333-9851.

Technical Facilities: 1000-w TPO, 20.7-kw ERP, 62-ft. above ground, 1624-ft. above sea level, lat. 61° 07' 32", long. 149° 42' 46".
 Requests CP for change to 1755-ft. above sea level, lat. 61° 04' 02", long. 149° 44' 36", transmitter to 2-mi. NE of Seward Hwy. as it crosses Potter Creek, near Anchorage. BPTTL-940412DG.
 Transmitter: 1.08-mi. ESE of Hillside Dr. & Abbott Rd. intersection.
 Equipment: Television Technology transmitter; Bogner antenna.
 Satellite earth stations: M/A-Corn receivers. Began Operation: January 1, 1984.
 Ownership: Alaska Broadcast Television Inc.
 Satellite programming: FamilyNet.
 Represented (legal): Joseph E. Dunne III.
 Personnel: Michael D. Murray, General Manager.

Anchorage—K22AG, Green TV Corp. Phone: 303-674-7047.
 Studio: 6921 Brayton Dr., Suite 221, Anchorage, AK 99514.
 Technical Facilities: 500-w TPO, 13.2-kw ERP, 62-ft. above ground, 1152-ft. above sea level, lat. 61° 09' 53", long. 149° 41' 05".
 Transmitter: End of Basher Rd.
 Equipment: Television Technology transmitter; Kathrein antenna.
 Satellite earth stations: Paracclipse, 5-meter; Beta, 3-meter. Houston Tracker receivers. Began Operation: October 18, 1984.
 Ownership: Green TV Corp.
 Satellite programming: Trinity Bcstg. Network.
 Advertising: Yes.
 Personnel: Frank Martin, General Manager.

***Anchorage—K25FM**, Lloyd Owen. Phone: 801-943-6335.
 Technical Facilities: 632-w TPO, 20-kw ERP, 100-ft. above ground, 4167-ft. above sea level, lat. 61° 15' 03", long. 149° 30' 12".
 Transmitter: Arctic Valley Ski Resort, 9.3-mi. NE of Anchorage.
 Ownership: Lloyd Owen.

***Anchorage—K27FJ**, Lloyd Owen. Phone: 801-943-6335.
 Technical Facilities: 1000-w TPO, 20-kw ERP, 50-ft. above ground, 4114-ft. above sea level, lat. 61° 15' 03", long. 149° 30' 12".
 Transmitter: Arctic Valley Ski Resort, 9.3-mi. NE of Anchorage.
 Ownership: Lloyd Owen.

***Anchorage—K39EP**, Hazel Adene Cummar. Phone: 602-969-2240.
 Technical Facilities: 574-w TPO, 20-kw ERP, 100-ft. above ground, 4167-ft. above sea level, lat. 61° 15' 03", long. 149° 30' 12".

Transmitter: Arctic Valley Ski Resort, 9.3-mi. NE of Anchorage.
 Ownership: Hazel Adene Cummar.

***Anchorage—K43EY**, Peggy Owen. Phone: 801-943-6335.
 Technical Facilities: 532-w TPO, 20-kw ERP, 50-ft. above ground, 4114-ft. above sea level, lat. 61° 15' 03", long. 149° 30' 12".
 Transmitter: Arctic Valley Ski Resort, 9.3-mi. NE of Anchorage.
 Ownership: Peggy Owen.

***Anchorage—K44EQ**, Hazel Adene Cummar. Phone: 602-969-2240.
 Technical Facilities: 562-w TPO, 20-kw ERP, 100-ft. above ground, 4167-ft. above sea level, lat. 61° 15' 03", long. 149° 30' 12".
 Transmitter: Arctic Valley Ski Resort, 9.3-mi. NE of Anchorage.
 Ownership: Hazel Adene Cummar.

***Anchorage—K46EN**, Lloyd Owen. Phone: 801-943-6335.
 Technical Facilities: 527-w TPO, 20-kw ERP, 50-ft. above ground, 4114-ft. above sea level, lat. 61° 15' 03", long. 149° 30' 12".
 Transmitter: Arctic Valley Ski Resort, 9.3-mi. NE of Anchorage.
 Ownership: Lloyd Owen.

***Anchorage—K49EE**, Peggy Owen. Phone: 801-943-6335.
 Technical Facilities: 550-w TPO, 20-kw ERP, 100-ft. above ground, 4167-ft. above sea level, lat. 61° 15' 03", long. 149° 30' 12".
 Transmitter: Arctic Valley Ski Resort, 9.3-mi. NE of Anchorage.
 Ownership: Peggy Owen.

***Anchorage—K50EP**, Hazel Adene Cummar. Phone: 602-969-2240.
 Technical Facilities: 514-w TPO, 20-kw ERP, 50-ft. above ground, 4114-ft. above sea level, lat. 61° 15' 03", long. 149° 30' 12".
 Transmitter: Arctic Valley Ski Resort, 9.3-mi. NE of Anchorage.
 Ownership: Hazel Adene Cummar.

***Anchorage—K52FI**, Lloyd Owen. Phone: 801-943-6335.
 Technical Facilities: 542-w TPO, 20-kw ERP, 100-ft. above ground, 4167-ft. above sea level, lat. 61° 15' 03", long. 149° 30' 12".
 Transmitter: Arctic Valley Ski Resort, 9.3-mi. NE of Anchorage.
 Ownership: Lloyd Owen.

***Anchorage—K53FN**, Peggy Owen. Phone: 801-943-6335.
 Technical Facilities: 511-w TPO, 20-kw ERP, 50-ft. above ground, 4114-ft. above sea level, lat. 61° 15' 03", long. 149° 30' 12".
 Transmitter: Arctic Valley Ski Resort, 9.3-mi. NE of Anchorage.
 Ownership: Peggy Owen.

***Anchorage—K63FT**, Hazel Adene Cummar. Phone: 602-969-2240.
 Technical Facilities: 505-w TPO, 20-kw ERP, 121-ft. above ground, 4167-ft. above sea level, lat. 61° 15' 03", long. 149° 30' 12".
 Transmitter: Arctic Valley Ski Resort, 9.3-mi. NE of Anchorage.
 Ownership: Hazel Adene Cummar.

***Anchorage—K64FA**, Roy L. Stuart. Phone: 801-299-1404.
 Technical Facilities: 475-w TPO, 20-kw ERP, 50-ft. above ground, 4114-ft. above sea level, lat. 61° 15' 03", long. 149° 30' 12".

Low Power TV Stations—Alaska

Transmitter: Arctic Valley Ski Resort, 9.3-mi. NE of Anchorage.
Ownership: Roy L. Stuart.

***Anchorage—K65GM**, Lloyd Owen. Phone: 801-943-6335.

Technical Facilities: 1000-w TPO, 20-kw ERP, 120-ft. above ground, 4167-ft. above sea level, lat. 61° 15' 03", long. 149° 30' 12".
Transmitter: Arctic Valley Ski Resort, 9.3-mi. NE of Anchorage.
Ownership: Lloyd Owen.

***Anchorage—K67GT**, Hazel Adene Cumnard. Phone: 602-969-2240.

Technical Facilities: 503-w TPO, 20-kw ERP, 121-ft. above ground, 4167-ft. above sea level, lat. 61° 15' 03", long. 149° 30' 12".
Transmitter: Arctic Valley Ski Resort, 9.3-mi. NE of Anchorage.
Ownership: Hazel Adene Cumnard.

***Anchorage—K68FF**, Roy L. Stuart.

Technical Facilities: 471-w TPO, 20-kw ERP, 121-ft. above ground, 4114-ft. above sea level, lat. 61° 15' 03", long. 149° 30' 12".
Transmitter: Arctic Valley Ski Resort, 9.3-mi. NE of Anchorage.
Ownership: Roy L. Stuart.

Angoon—K09QF, State of Alaska.

Technical Facilities: 10-w TPO, 0.0536-kw ERP, 20-ft. above ground, 45-ft. above sea level, lat. 57° 30' 03", long. 134° 35' 00".
Transmitter: Angoon Community School, Angoon.
Equipment: Television Technology transmitter; Scala antenna.
Ownership: State of Alaska.

Aniak—K02KY, State of Alaska.

Technical Facilities: 10-w TPO, 0.0433-kw ERP, 20-ft. above ground, 103-ft. above sea level, lat. 61° 34' 51", long. 159° 32' 49".
Transmitter: Alascom Earth Station, Aniak.
Equipment: Television Technology transmitter; Scala antenna.
Ownership: State of Alaska.

Anvik—K07RE, State of Alaska.

Technical Facilities: 10-w TPO, 0.0548-kw ERP, 20-ft. above ground, 80-ft. above sea level, lat. 62° 39' 21", long. 160° 12' 11".
Transmitter: Alascom Earth Station, Anvik.
Equipment: Television Technology transmitter; Scala antenna.
Ownership: State of Alaska.

Arctic Village—K09RV, State of Alaska.

Technical Facilities: 10-w TPO, 0.0536-kw ERP, 20-ft. above ground, 2080-ft. above sea level, lat. 68° 07' 32", long. 145° 32' 10".
Transmitter: Alascom Earth Station, Arctic Village.
Equipment: Television Technology transmitter; Scala antenna.
Ownership: State of Alaska.

Atka—K09RX, State of Alaska.

Technical Facilities: 10-w TPO, 0.0549-kw ERP, 20-ft. above ground, 80-ft. above sea level, lat. 52° 11' 39", long. 174° 11' 43".
Transmitter: Alascom Earth Station, Atka.
Equipment: Television Technology transmitter; Scala antenna.
Ownership: State of Alaska.

Atkasuk—K04NH, State of Alaska.

Technical Facilities: 0.04-kw ERP, lat. 70° 28' 10", long. 157° 23' 40".
Ownership: State of Alaska.

Atkasuk—K09TZ, State of Alaska.

Technical Facilities: 0.55-kw ERP, lat. 70° 28' 10", long. 157° 23' 40".
Ownership: State of Alaska.

Barrow—K04KS, State of Alaska.

Technical Facilities: 10-w TPO, 0.0517-kw ERP, 20-ft. above ground, 78-ft. above sea level, lat. 71° 16' 16", long. 156° 46' 12".
Transmitter: Alascom Earth Station, Barrow.
Equipment: Television Technology transmitter; Scala antenna.
Ownership: State of Alaska.

Beaver—K09QQ, State of Alaska.

Technical Facilities: 10-w TPO, 0.0555-kw ERP, 20-ft. above ground, 380-ft. above sea level, lat. 66° 21' 33", long. 147° 23' 42".
Transmitter: Alascom Earth Station, Beaver.
Equipment: Television Technology transmitter; Scala antenna.
Ownership: State of Alaska.

Bethel—K15AV, State of Alaska.

Technical Facilities: 10-w TPO, 0.662-kw ERP, 218-ft. above sea level, lat. 60° 47' 33", long. 161° 46' 22".
Transmitter: 310 Radio St., Bethel.
Equipment: Emcee transmitter; Scala antenna.
Ownership: State of Alaska.

Bethel—K21AO, State of Alaska.

Technical Facilities: 0.663-kw ERP, 128-ft. above sea level, lat. 60° 47' 33", long. 161° 46' 22".
Transmitter: 310 Radio St., Bethel.
Ownership: State of Alaska.

Bettles—K09TE, State of Alaska.

Technical Facilities: 10-w TPO, 0.052-kw ERP, 20-ft. above ground, 610-ft. above sea level, lat. 66° 54' 25", long. 151° 40' 55".
Transmitter: Bettles High School.
Equipment: Television Technology transmitter; Scala antenna.
Ownership: State of Alaska.

Birch Creek—K09TD, State of Alaska.

Technical Facilities: 10-w TPO, 0.55-kw ERP, 20-ft. above ground, 450-ft. above sea level, lat. 66° 15' 46", long. 149° 49' 05".
Transmitter: Birch Creek School.
Equipment: Television Technology transmitter; Scala antenna.
Ownership: State of Alaska.

Buckland—K09RI, State of Alaska.

Technical Facilities: 10-w TPO, 0.053-kw ERP, 20-ft. above ground, 50-ft. above sea level, lat. 65° 58' 46", long. 161° 07' 20".
Transmitter: Alascom Earth Station, Buckland.
Equipment: Television Technology transmitter; Scala antenna.
Ownership: State of Alaska.

Cantwell—K09SI, State of Alaska.

Technical Facilities: 10-w TPO, 0.052-kw ERP, 50-ft. above ground, 2300-ft. above sea level, lat. 63° 23' 14", long. 148° 52' 42".
Transmitter: State of Alaska Hwys. Garage, Cantwell.
Equipment: Television Technology transmitter; Scala antenna.
Ownership: State of Alaska.

Cape Pole—K13SD, State of Alaska.

Technical Facilities: 10-w TPO, 0.056-kw ERP, 20-ft. above ground, 50-ft. above sea level, lat. 55° 57' 57", long. 133° 47' 33".
Transmitter: Cape Pole Commissary, Cape Pole.

Equipment: Television Technology transmitter; Scala antenna.
Ownership: State of Alaska.

Chalkyitsik—K09QG, State of Alaska.

Technical Facilities: 10-w TPO, 0.0562-kw ERP, 20-ft. above ground, 595-ft. above sea level, lat. 66° 39' 01", long. 143° 43' 30".
Transmitter: Alascom Earth Station, Chalkyitsik.
Equipment: Acrodyne transmitter; Scala antenna.
Ownership: State of Alaska.

Chefornak—K02LO, State of Alaska.

Technical Facilities: 10-w TPO, 0.043-kw ERP, 20-ft. above ground, 40-ft. above sea level, lat. 60° 09' 35", long. 164° 16' 40".
Transmitter: Alascom Bldg., Chefornak.
Equipment: Television Technology transmitter; Scala antenna.
Ownership: State of Alaska.

Chenega—K13VV, State of Alaska.

Technical Facilities: 10-w TPO, 0.054-kw ERP, 20-ft. above ground, 85-ft. above sea level, lat. 60° 03' 57", long. 148° 00' 47".
Transmitter: Chenega School, Chenega.
Ownership: State of Alaska.

Chevak—K02KX, State of Alaska.

Technical Facilities: 10-w TPO, 0.0438-kw ERP, 20-ft. above ground, 32-ft. above sea level, lat. 61° 31' 36", long. 165° 35' 16".
Transmitter: Alascom Earth Station, Chevak.
Equipment: Television Technology transmitter; Scala antenna.
Ownership: State of Alaska.

Chickaloon—K10MT, State of Alaska.

Technical Facilities: 0.05-kw ERP, lat. 61° 47' 40", long. 148° 25' 19".
Ownership: State of Alaska.

Chignik—K07RY, State of Alaska.

Technical Facilities: 10-w TPO, 0.043-kw ERP, 20-ft. above ground, 45-ft. above sea level, lat. 56° 18' 11", long. 158° 24' 38".
Transmitter: Alascom site, Chignik.
Equipment: Television Technology transmitter; Scala antenna.
Ownership: State of Alaska.

Chignik Lagoon—K09SD, State of Alaska.

Technical Facilities: 10-w TPO, 0.056-kw ERP, 20-ft. above ground, 50-ft. above sea level, lat. 56° 18' 30", long. 158° 32' 11".
Transmitter: Chignik Lagoon Community School, Chignik Lagoon.
Equipment: Television Technology transmitter; Scala antenna.
Ownership: State of Alaska.

Chignik Lake—K02MR, State of Alaska.

Technical Facilities: 10-w TPO, 0.043-kw ERP, 20-ft. above ground, 50-ft. above sea level, lat. 56° 15' 21", long. 158° 45' 49".
Transmitter: Community Hall, Chignik Lake.
Ownership: State of Alaska.

Chistochina—K07QZ, State of Alaska.

Technical Facilities: 10-w TPO, 0.053-kw ERP, 55-ft. above ground, 1955-ft. above sea level, lat. 62° 35' 33", long. 144° 38' 47".
Transmitter: Postie's Lodge, Tok Cutoff Hwy., Chistochina.
Equipment: Acrodyne transmitter; Scala antenna.
Ownership: State of Alaska.

Chitina—K13SB, State of Alaska.

Technical Facilities: 10-w TPO, 0.056-kw ERP, 20-ft. above ground, 970-ft. above sea level, lat. 61° 31' 05", long. 144° 26' 20".
Transmitter: Chitina Country Store, Chitina.
Equipment: Television Technology transmitter; Scala antenna.
Ownership: State of Alaska.

***Chuathbaluk—K03FY**, State of Alaska.

Technical Facilities: 10-w TPO, 0.05-kw ERP, 30-ft. above ground, 110-ft. above sea level, lat. 61° 34' 21", long. 159° 14' 37".
Transmitter: Chuathbaluk Community Center, Chuathbaluk.
Equipment: Television Technology transmitter; Scala antenna.
Ownership: State of Alaska.

Chuathbaluk—K06LG, State of Alaska.

Technical Facilities: 0.05-kw ERP, lat. 61° 34' 51", long. 159° 14' 37".
Ownership: State of Alaska.

Circle—K13SI, State of Alaska.

Technical Facilities: 10-w TPO, 0.055-kw ERP, 20-ft. above ground, 610-ft. above sea level, lat. 65° 49' 38", long. 144° 03' 58".
Transmitter: Circle School, Circle.
Equipment: Television Technology transmitter; Scala antenna.
Ownership: State of Alaska.

Circle Hot Springs—K03GO, State of Alaska.

Technical Facilities: 0.43-kw ERP, lat. 65° 34' 16", long. 144° 48' 58".
Ownership: State of Alaska.

Circle Hot Springs—K06LP, State of Alaska.

Technical Facilities: 0.548-kw ERP, lat. 63° 34' 16", long. 144° 48' 58".
Ownership: State of Alaska.

Circle Hot Springs—K07SM, State of Alaska.

Technical Facilities: 10-w TPO, 0.055-kw ERP, 20-ft. above ground, 760-ft. above sea level, lat. 65° 29' 08", long. 144° 37' 55".
Transmitter: Circle Hot Springs School.
Equipment: Television Technology transmitter; Scala antenna.
Ownership: State of Alaska.

***Clarks Point—K02MS**, State of Alaska.

Technical Facilities: 10-w TPO, 0.043-kw ERP, 20-ft. above ground, 40-ft. above sea level, lat. 58° 50' 38", long. 158° 33' 03".
Transmitter: Alascom Office, Clarks Point.
Equipment: Television Technology transmitter; Scala antenna.
Ownership: State of Alaska.

Clarks Point—K12NL, State of Alaska.

Technical Facilities: 10-w TPO, 0.03-kw ERP, 20-ft. above ground, 40-ft. above sea level, lat. 58° 50' 38", long. 158° 33' 03".
Transmitter: Alascom Office, Clarks Point.
Equipment: Television Technology transmitter; Scala antenna.
Ownership: State of Alaska.

Coffman Cove—K09TV, State of Alaska.

Technical Facilities: 10-w TPO, 0.055-kw ERP, 20-ft. above ground, 40-ft. above sea level, lat. 56° 00' 57", long. 132° 02' 27".
Transmitter: Community School, Coffman Cove.
Equipment: Television Technology transmitter; Scala antenna.
Ownership: State of Alaska.

Cold Bay—K13UO, State of Alaska.
 Technical Facilities: 100-w TPO, 0.517-kw ERP,
 60-ft. above ground, 171-ft. above sea level,
 lat. 55° 15' 05", long. 162° 45' 41".
 Transmitter: Alascom Earth Station, Cold Bay.
 Ownership: State of Alaska.

Cooper Landing—K08KO, State of Alaska.
 Technical Facilities: 0.05-kw ERP, lat. 60° 29'
 22", long. 149° 44' 09".
 Ownership: State of Alaska.

Copper Center—K12MO, State of Alaska.
 Technical Facilities: 10-w TPO, 0.0954-kw ERP,
 50-ft. above ground, 1275-ft. above sea level,
 lat. 62° 02' 40", long. 145° 25' 26".
 Transmitter: State Hwy. Maintenance Station,
 Glennallen.
 Equipment: Television Technology transmitter;
 Scala antenna.
 Ownership: State of Alaska.

Cordova—K15AK, State of Alaska.
 Technical Facilities: 100-w TPO, 0.392-kw ERP,
 23-ft. above ground, 2522-ft. above sea level,
 lat. 60° 31' 30", long. 145° 41' 36".
 Transmitter: Haney Mountain, 2-mi. SE of Cor-
 dova.
 Ownership: State of Alaska.

Council—K09UK, State of Alaska.
 Technical Facilities: 10-w TPO, 0.055-kw ERP,
 20-ft. above ground, 90-ft. above sea level,
 lat. 64° 53' 42", long. 163° 40' 10".
 Transmitter: Alascom Office, Council.
 Ownership: State of Alaska.

Craig—K61DE, State of Alaska.
 Technical Facilities: 0.63-kw ERP, lat. 55° 28'
 36", long. 133° 08' 14".
 Ownership: State of Alaska.

Crooked Creek—K07RZ, State of Alaska.
 Technical Facilities: 10-w TPO, 0.056-kw ERP,
 20-ft. above ground, 148-ft. above sea level,
 lat. 61° 52' 16", long. 158° 06' 06".
 Transmitter: Crooked Creek School, Crooked
 Creek.
 Equipment: Television Technology transmitter;
 Scala antenna.
 Ownership: State of Alaska.

Deering—K09RN, State of Alaska.
 Technical Facilities: 10-w TPO, 0.0568-kw ERP,
 20-ft. above ground, 40-ft. above sea level,
 lat. 66° 04' 36", long. 162° 43' 09".
 Transmitter: Alascom Earth Station, Deering.
 Equipment: Television Technology transmitter;
 Scala antenna.
 Ownership: State of Alaska.

Delta Junction—K04KL, State of Alaska.
 Technical Facilities: 10-w TPO, 0.048-kw ERP,
 80-ft. above ground, 1934-ft. above sea level,
 lat. 64° 02' 15", long. 145° 44' 10".
 Transmitter: Hwy. Maintenance Station, Delta
 Junction.
 Equipment: Television Technology transmitter;
 Scala antenna.
 Ownership: State of Alaska.

***Delta Junction**—K100B, R. E. Andreas-
 sen. Phone: 907-895-5100.
 Technical Facilities: 10-w TPO, 0.02-kw ERP,
 150-ft. above ground, 1400-ft. above sea
 level, lat. 64° 03' 25", long. 145° 35' 30".
 Transmitter: 2.7-mi. E & 0.3-mi. N of Delta
 Junction, 0.2-mi. W of Mill-Tan Rd.
 Ownership: R. E. Andreasen.

Delta Junction—K17AF, State of Alaska.
 Technical Facilities: 20-w TPO, 0.137-kw ERP,
 20-ft. above ground, 1145-ft. above sea level,
 lat. 64° 02' 13", long. 145° 42' 02".
 Transmitter: Delta Junction Community School.
 Equipment: Television Technology transmitter;
 Scala antenna.
 Ownership: State of Alaska.

Dillingham—K02GU, State of Alaska.
 Technical Facilities: 0.33-kw ERP, lat. 59° 03'
 46", long. 158° 28' 03".
 Ownership: State of Alaska.

Dillingham—K04KM, State of Alaska.
 Technical Facilities: 10-w TPO, 0.051-kw ERP,
 20-ft. above ground, 65-ft. above sea level,
 lat. 54° 02' 35", long. 158° 27' 12".
 Transmitter: Alascom Earth Station, Dillingham.
 Ownership: State of Alaska.

***Dillingham**—K05KF, Alaska Corp. of Sev-
 enth Day Adventists. Phone: 907-346-1004.
 Technical Facilities: 10-w TPO, 0.05-kw ERP,
 95-ft. above ground, 174-ft. above sea level,
 lat. 59° 02' 30", long. 158° 29' 00".
 Transmitter: 1.2-mi. ENE of convergence of
 Squaw Creek & Nushagak River.
 Ownership: Alaska Corp. of Seventh Day Ad-
 ventists.

Dillingham—K10LD, State of Alaska.
 Technical Facilities: 0.302-kw ERP, lat. 59° 03'
 46", long. 158° 28' 03".
 Ownership: State of Alaska.

Diomedes—K13UX, State of Alaska.
 Technical Facilities: 0.05-kw ERP, lat. 65° 45'
 30", long. 168° 58' 15".
 Ownership: State of Alaska.
 Satellite programming: Channel America.

Dot Lake—K13RM, State of Alaska.
 Technical Facilities: 10-w TPO, 0.0556-kw ERP,
 20-ft. above ground, 1395-ft. above sea level,
 lat. 63° 39' 31", long. 144° 03' 22".
 Transmitter: Dot Lake School, Dot Lake.
 Equipment: Acrodyne transmitter; Scala an-
 tenna.
 Ownership: State of Alaska.

Eagle Village—K09RF, State of Alaska.
 Technical Facilities: 10-w TPO, 0.053-kw ERP,
 20-ft. above ground, 895-ft. above sea level,
 lat. 64° 46' 48", long. 141° 06' 50".
 Transmitter: Alascom Earth Station, Eagle Vil-
 lage.
 Equipment: Television Technology transmitter;
 Scala antenna.
 Ownership: State of Alaska.

Eek—K09TN, State of Alaska.
 Technical Facilities: 10-w TPO, 0.055-kw ERP,
 20-ft. above ground, 40-ft. above sea level,
 lat. 60° 13' 08", long. 162° 01' 11".
 Transmitter: Eek High School.
 Equipment: Television Technology transmitter;
 Scala antenna.
 Ownership: State of Alaska.

Eek—K11SD, State of Alaska.
 Technical Facilities: 0.055-kw ERP, lat. 60° 13'
 08", long. 162° 01' 11".
 Ownership: State of Alaska.

Egegik—K04KR, State of Alaska.
 Technical Facilities: 10-w TPO, 0.0506-kw ERP,
 20-ft. above ground, 75-ft. above sea level,
 lat. 58° 12' 55", long. 157° 22' 27".
 Transmitter: Egegik Community School, Egegik.

Equipment: Television Technology transmitter;
 Scala antenna.
 Ownership: State of Alaska.

Eight Fathoms Bight—K09TA, State of
 Alaska.
 Technical Facilities: 10-w TPO, 0.055-kw ERP,
 20-ft. above ground, 40-ft. above sea level,
 lat. 58° 00' 10", long. 135° 46' 03".
 Transmitter: Eight Fathoms Bight.
 Equipment: Television Technology transmitter;
 Scala antenna.
 Ownership: State of Alaska.

Ekwook—K11QW, State of Alaska.
 Technical Facilities: 10-w TPO, 0.055-kw ERP,
 20-ft. above ground, 185-ft. above sea level,
 lat. 59° 20' 59", long. 157° 28' 33".
 Transmitter: Ekwook High School.
 Equipment: Television Technology transmitter;
 Scala antenna.
 Ownership: State of Alaska.

***Elfin Cove**—K09TK, State of Alaska.
 Technical Facilities: 10-w TPO, 0.055-kw ERP,
 20-ft. above ground, 40-ft. above sea level,
 lat. 58° 11' 03", long. 136° 20' 35".
 Transmitter: Elfin Cove School.
 Equipment: Television Technology transmitter;
 Scala antenna.
 Ownership: State of Alaska.

Elim—K09QS, State of Alaska.
 Technical Facilities: 10-w TPO, 0.0555-kw ERP,
 20-ft. above ground, 47-ft. above sea level,
 lat. 64° 37' 03", long. 162° 15' 20".
 Transmitter: Alascom Earth Station, Elim.
 Equipment: Television Technology transmitter;
 Scala antenna.
 Ownership: State of Alaska.

Emmonak—K05JH, State of Alaska.
 Technical Facilities: 0.05-kw ERP, lat. 62° 46'
 44", long. 164° 31' 36".
 Ownership: State of Alaska.

***English Bay**—K03GI, State of Alaska.
 Technical Facilities: 10-w TPO, 0.043-kw ERP,
 20-ft. above ground, 75-ft. above sea level,
 lat. 59° 21' 38", long. 151° 55' 48".
 Transmitter: Community Center, English Bay.
 Equipment: Television Technology transmitter;
 Scala antenna.
 Ownership: State of Alaska.

Ernestine—K11RI, State of Alaska.
 Technical Facilities: 10-w TPO, 0.055-kw ERP,
 20-ft. above ground, 1000-ft. above sea level,
 lat. 61° 27' 04", long. 145° 10' 18".
 Transmitter: Hwy. Maintenance Camp, Ernestine.
 Equipment: Television Technology transmitter;
 Scala antenna.
 Ownership: State of Alaska.

***Fairbanks**—K13XD, Tanana Valley TV Co.
 Technical Facilities: 100-w TPO, 0.93-kw ERP,
 89-ft. above ground, 1607-ft. above sea level,
 lat. 64° 55' 14", long. 147° 44' 23".
 Transmitter: 3-mi. NW of intersection of Farm-
 ers Loop & Steese Hwy.
 Ownership: Tanana Valley Television Co.

***Fairbanks**—K14JL, William Gerald Cum-
 mard. Phone: 602-969-2240.
 Technical Facilities: 1000-w TPO, 30-kw ERP,
 384-ft. above ground, 4710-ft. above sea
 level, lat. 64° 52' 44", long. 148° 03' 10".
 Transmitter: 9.3-mi. WNW of Fairbanks.
 Ownership: William G. Cumnard.

***Fairbanks**—K16DW, William Gerald Cum-
 mard. Phone: 602-969-2240.
 Technical Facilities: 1000-w TPO, 30-kw ERP,
 384-ft. above ground, 4710-ft. above sea
 level, lat. 64° 52' 44", long. 148° 03' 10".
 Transmitter: 9.3-mi. WNW of Fairbanks.
 Ownership: William G. Cumnard.

***Fairbanks**—K18ED, Green TV Corp.
 Technical Facilities: 1000-w TPO, 28-kw ERP,
 2400-ft. above sea level, lat. 64° 52' 44",
 long. 148° 03' 10".
 Transmitter: KJNP tower, atop Ester Dome.
 Ownership: Green TV Corp.

***Fairbanks**—K19BJ, The Little TV Station.
 Technical Facilities: 40.8-kw ERP, lat. 64° 52'
 20", long. 148° 05' 40".
 Ownership: The Little TV Station.

***Fairbanks**—K20FF, William Gerald Cum-
 mard. Phone: 602-969-2240.
 Technical Facilities: 1000-w TPO, 30-kw ERP,
 384-ft. above ground, 4710-ft. above sea
 level, lat. 64° 52' 44", long. 148° 03' 10".
 Transmitter: 9.3-mi. WNW of Fairbanks.
 Ownership: William G. Cumnard.

***Fairbanks**—K22EY, William Gerald Cum-
 mard. Phone: 602-969-2240.
 Technical Facilities: 1000-w TPO, 30-kw ERP,
 384-ft. above ground, 4710-ft. above sea
 level, lat. 64° 52' 44", long. 148° 03' 10".
 Transmitter: 9.3-mi. WNW of Fairbanks.
 Ownership: William G. Cumnard.

***Fairbanks**—K24EG, William Gerald Cum-
 mard. Phone: 602-969-2240.
 Technical Facilities: 1000-w TPO, 30-kw ERP,
 384-ft. above ground, 4710-ft. above sea
 level, lat. 64° 52' 44", long. 148° 03' 10".
 Transmitter: 9.3-mi. WNW of Fairbanks.
 Ownership: William G. Cumnard.

***Fairbanks**—K26EL, Carolyn W. Poulsen.
 Phone: 801-254-1082.
 Technical Facilities: 1000-w TPO, 30-kw ERP,
 384-ft. above ground, 4710-ft. above sea
 level, lat. 64° 52' 44", long. 148° 03' 10".
 Transmitter: 9.3-mi. WNW of Fairbanks, on
 Ester Dome.
 Ownership: Carolyn W. Poulsen.

***Fairbanks**—K27CM, Lawscos Broadcasting
 Group.
 Technical Facilities: 1000-w TPO, 40.7-kw ERP,
 36-ft. above ground, 2835-ft. above sea level,
 lat. 64° 52' 20", long. 148° 05' 40".
 Transmitter: 12-mi. NW of Fairbanks.
 Ownership: Lawscos Broadcasting Group.

***Fairbanks**—K28ES, Carolyn W. Poulsen.
 Phone: 801-254-1082.
 Technical Facilities: 1000-w TPO, 30-kw ERP,
 413-ft. above ground, 4740-ft. above sea
 level, lat. 64° 52' 44", long. 148° 03' 10".
 Transmitter: 9.3-mi. WNW of Fairbanks, on
 Ester Dome.
 Ownership: Carolyn W. Poulsen.

***Fairbanks**—K30ET, Carolyn W. Poulsen.
 Phone: 801-254-1082.
 Technical Facilities: 1000-w TPO, 30-kw ERP,
 413-ft. above ground, 4740-ft. above sea
 level, lat. 64° 52' 44", long. 148° 03' 10".
 Transmitter: 9.3-mi. WNW of Fairbanks, on
 Ester Dome.
 Ownership: Carolyn W. Poulsen.

Low Power TV Stations—Alaska

- *Fairbanks—K34EJ**, Carolyn W. Poulsen. Phone: 801-254-1082. Technical Facilities: 1000-w TPO, 30-kw ERP, 413-ft. above ground, 4740-ft. above sea level, lat. 64° 52' 44", long. 148° 03' 10". Transmitter: 9.3-mi. WNW of Fairbanks, on Ester Dome. Ownership: Carolyn W. Poulsen.
- *Fairbanks—K36ED**, Carolyn W. Poulsen. Phone: 801-254-1082. Technical Facilities: 1000-w TPO, 30-kw ERP, 413-ft. above ground, 4740-ft. above sea level, lat. 64° 52' 44", long. 148° 03' 10". Transmitter: 9.3-mi. WNW of Fairbanks, on Ester Dome. Ownership: Carolyn W. Poulsen.
- *Fairbanks—K38EL**, Lyle G. Poulsen. Phone: 801-254-1082. Technical Facilities: 1000-w TPO, 30-kw ERP, 413-ft. above ground, 4740-ft. above sea level, lat. 64° 52' 44", long. 148° 03' 10". Transmitter: 9.3-mi. WNW of Fairbanks, on Ester Dome. Ownership: Lyle G. Poulsen.
- *Fairbanks—K40EN**, Lyle G. Poulsen. Phone: 801-254-1082. Technical Facilities: 1000-w TPO, 30-kw ERP, 413-ft. above ground, 4740-ft. above sea level, lat. 64° 52' 44", long. 148° 03' 10". Transmitter: 9.3-mi. WNW of Fairbanks, on Ester Dome. Ownership: Lyle G. Poulsen.
- *Fairbanks—K42EC**, Lyle G. Poulsen. Phone: 801-254-1082. Technical Facilities: 1000-w TPO, 30-kw ERP, 413-ft. above ground, 4740-ft. above sea level, lat. 64° 52' 44", long. 148° 03' 10". Transmitter: 9.3-mi. WNW of Fairbanks, on Ester Dome. Ownership: Lyle G. Poulsen.
- *Fairbanks—K44EK**, Lyle G. Poulsen. Phone: 801-254-1082. Technical Facilities: 1000-w TPO, 30-kw ERP, 413-ft. above ground, 4740-ft. above sea level, lat. 64° 52' 44", long. 148° 03' 10". Transmitter: 9.3-mi. WNW of Fairbanks, on Ester Dome. Ownership: Lyle G. Poulsen.
- *Fairbanks—K46EH**, Lyle G. Poulsen. Phone: 801-254-1082. Technical Facilities: 1000-w TPO, 30-kw ERP, 413-ft. above ground, 4740-ft. above sea level, lat. 64° 52' 44", long. 148° 03' 10". Transmitter: 9.3-mi. WNW of Fairbanks, on Ester Dome. Ownership: Lyle G. Poulsen.
- *Fairbanks—K48FG**, Janelle Hillyard. Phone: 801-225-6364. Technical Facilities: 1000-w TPO, 30-kw ERP, 413-ft. above ground, 4740-ft. above sea level, lat. 64° 52' 44", long. 148° 03' 10". Transmitter: 9.3-mi. WNW of Fairbanks, on Ester Dome. Ownership: Janelle Hillyard.
- *Fairbanks—K50EH**, Janelle Hillyard. Phone: 801-225-6364. Technical Facilities: 1000-w TPO, 30-kw ERP, 413-ft. above ground, 4740-ft. above sea level, lat. 64° 52' 44", long. 148° 03' 10". Transmitter: 9.3-mi. WNW of Fairbanks, on Ester Dome. Ownership: Janelle Hillyard.
- *Fairbanks—K52EY**, Janelle Hillyard. Phone: 801-225-6364. Technical Facilities: 1000-w TPO, 30-kw ERP, 413-ft. above ground, 4740-ft. above sea level, lat. 64° 52' 44", long. 148° 03' 10". Transmitter: 9.3-mi. of Fairbanks, on Ester Dome. Ownership: Janelle Hillyard.
- *Fairbanks—K54EW**, Janelle Hillyard. Phone: 801-225-6364. Technical Facilities: 1000-w TPO, 30-kw ERP, 413-ft. above ground, 4740-ft. above sea level, lat. 64° 52' 44", long. 148° 03' 10". Transmitter: 9.3-mi. WNW of Fairbanks, on Ester Dome. Ownership: Janelle Hillyard.
- *Fairbanks—K56FX**, Janelle Hillyard. Phone: 801-225-6364. Technical Facilities: 1000-w TPO, 30-kw ERP, 413-ft. above ground, 4740-ft. above sea level, lat. 64° 52' 44", long. 148° 03' 10". Transmitter: 9.3-mi. WNW of Fairbanks, on Ester Dome. Ownership: Janelle Hillyard.
- *Fairbanks—K60FQ**, Geri Lynn Corbin. Phone: 801-756-5195. Technical Facilities: 1000-w TPO, 30-kw ERP, 413-ft. above ground, 4740-ft. above sea level, lat. 64° 52' 44", long. 148° 03' 10". Transmitter: 9.3-mi. WNW of Fairbanks, on Ester Dome. Ownership: Geri Lynn Corbin.
- *Fairbanks—K62FB**, Geri Lynn Corbin. Phone: 801-756-5915. Technical Facilities: 1000-w TPO, 30-kw ERP, 413-ft. above ground, 4740-ft. above sea level, lat. 64° 52' 44", long. 148° 03' 10". Transmitter: 9.3-mi. WNW of Fairbanks, on Ester Dome. Ownership: Geri Lynn Corbin.
- *Fairbanks—K64EU**, Merry Cooper Buie. Phone: 303-854-7538. Technical Facilities: 1000-w TPO, 30-kw ERP, 413-ft. above ground, 4740-ft. above sea level, lat. 64° 52' 44", long. 148° 03' 10". Transmitter: 9.3-mi. WNW of Fairbanks, on Ester Dome. Ownership: Merry Cooper Buie.
- *Fairbanks—K66FG**, Merry Cooper Buie. Phone: 303-854-7538. Technical Facilities: 1000-w TPO, 30-kw ERP, 413-ft. above ground, 4740-ft. above sea level, lat. 64° 52' 44", long. 148° 03' 10". Transmitter: 9.3-mi. WNW of Fairbanks, on Ester Dome. Ownership: Merry Cooper Buie.
- *Fairbanks—K68EZ**, Merry Cooper Buie. Phone: 303-854-7538. Technical Facilities: 1000-w TPO, 30-kw ERP, 413-ft. above ground, 4740-ft. above sea level, lat. 64° 52' 44", long. 148° 03' 10". Transmitter: 9.3-mi. WNW of Fairbanks, on Ester Dome. Ownership: Merry Cooper Buie.
- False Pass—K09RP**, State of Alaska. Technical Facilities: 10-w TPO, 0.0542-kw ERP, 20-ft. above ground, 50-ft. above sea level, lat. 51° 54' 23", long. 163° 24' 44". Transmitter: Alascom Earth Station, False Pass. Equipment: Television Technology transmitter; Scala antenna. Ownership: State of Alaska.
- Fort Yukon—K07RC**, State of Alaska. Technical Facilities: 10-w TPO, 0.055-kw ERP, 20-ft. above ground, 460-ft. above sea level, lat. 66° 33' 53", long. 145° 15' 48". Transmitter: Alascom Earth Station, Fort Yukon. Equipment: Television Technology transmitter; Scala antenna. Ownership: State of Alaska.
- Freshwater Bay—K09TP**, State of Alaska. Technical Facilities: 10-w TPO, 0.055-kw ERP, 20-ft. above ground, 40-ft. above sea level, lat. 57° 53' 57", long. 135° 09' 21". Transmitter: Freshwater Bay School. Equipment: Television Technology transmitter; Scala antenna. Ownership: State of Alaska.
- Gakona—K11RG**, State of Alaska. Technical Facilities: 10-w TPO, 0.055-kw ERP, 20-ft. above ground, 1470-ft. above sea level, lat. 62° 18' 01", long. 145° 18' 13". Equipment: Television Technology transmitter; Scala antenna. Ownership: State of Alaska.
- Galena—K04LZ**, State of Alaska. Technical Facilities: 10-w TPO, 0.041-kw ERP, 30-ft. above ground, 190-ft. above sea level, lat. 64° 45' 33", long. 156° 51' 41". Transmitter: Alexander Lake Townsite addition, Galena. Equipment: Television Technology transmitter; Scala antenna. Ownership: State of Alaska.
- Gambell—K09QR**, State of Alaska. Technical Facilities: 10-w TPO, 0.0535-kw ERP, 20-ft. above ground, 35-ft. above sea level, lat. 63° 46' 44", long. 171° 43' 54". Transmitter: Alascom Earth Station, Gambell. Equipment: Television Technology transmitter; Scala antenna. Ownership: State of Alaska.
- Girdwood—K10MB**, State of Alaska. Technical Facilities: 10-w TPO, 0.05-kw ERP, 60-ft. above ground, 110-ft. above sea level, lat. 60° 56' 45", long. 149° 10' 24". Transmitter: Hwy. Maintenance Shop, Girdwood. Equipment: Television Technology transmitter; Scala antenna. Ownership: State of Alaska.
- Glennallen—K07QS**, Wrangell Mountain TV Club. Phone: 907-822-3407. Technical Facilities: 100-w TPO, 0.297-kw ERP, 90-ft. above ground, 3290-ft. above sea level, lat. 61° 46' 11", long. 145° 11' 47". Transmitter: Willow Mountain. Ownership: Wrangell Mountain TV Club.
- *Glennallen—K08LT**, Paul Kildal. Technical Facilities: 10-w TPO, 0.02-kw ERP, 1539-ft. above sea level, lat. 62° 06' 54", long. 145° 31' 15". Transmitter: Terrance Dr. Ownership: Paul Kildal.
- Glennallen/Cooper Landing—K13UB**, State of Alaska. Technical Facilities: 100-w TPO, 0.47-kw ERP, 85-ft. above ground, 3284-ft. above sea level, lat. 61° 46' 44", long. 145° 12' 25". Transmitter: Willow Mountain, Mile 88, Richardson Hwy. Equipment: Television Technology transmitter; Scala antenna. Ownership: State of Alaska.
- Golovin—K07QX**, State of Alaska. Technical Facilities: 10-w TPO, 0.0549-kw ERP, 20-ft. above ground, 50-ft. above sea level, lat. 64° 32' 36", long. 163° 02' 03". Transmitter: Alascom Earth Station, Golovin. Equipment: Television Technology transmitter; Scala antenna. Ownership: State of Alaska.
- Goodnews Bay—K04KT**, State of Alaska. Technical Facilities: 10-w TPO, 0.0506-kw ERP, 20-ft. above ground, 90-ft. above sea level, lat. 59° 07' 07", long. 161° 35' 19". Transmitter: Alascom Earth Station, Goodnews Bay. Equipment: Television Technology transmitter; Scala antenna. Ownership: State of Alaska.
- Gravian & Penneck Islands—K04NC**, State of Alaska. Technical Facilities: 10-w TPO, 0.043-kw ERP, 20-ft. above ground, 40-ft. above sea level, lat. 55° 21' 22", long. 131° 42' 41". Transmitter: Ketchikan Borough Airport Bldg., Gravian Island. Ownership: State of Alaska.
- Grayling—K11QH**, State of Alaska. Technical Facilities: 10-w TPO, 0.0534-kw ERP, 20-ft. above ground, 95-ft. above sea level, lat. 62° 54' 11", long. 160° 03' 54". Transmitter: Alascom Earth Station, Grayling. Equipment: Television Technology transmitter; Scala antenna. Ownership: State of Alaska.
- Gustavus—K02LW**, State of Alaska. Technical Facilities: 10-w TPO, 0.43-kw ERP, 20-ft. above ground, 50-ft. above sea level, lat. 58° 25' 04", long. 135° 42' 30". Transmitter: Airport Maintenance Bldg., Gustavus. Equipment: Television Technology transmitter; Scala antenna. Ownership: State of Alaska.
- Haines—K07RF**, State of Alaska. Technical Facilities: 10-w TPO, 0.055-kw ERP, 20-ft. above ground, 70-ft. above sea level, lat. 59° 14' 08", long. 135° 27' 01". Transmitter: Alascom Earth Station, Haines. Equipment: Television Technology transmitter; Scala antenna. Ownership: State of Alaska.
- Halibut Cove—K12NW**, State of Alaska. Technical Facilities: 0.06-kw ERP, lat. 59° 35' 57", long. 151° 14' 22". Transmitter: Halibut Cove School. Equipment: Television Technology transmitter; Scala antenna. Ownership: State of Alaska.
- Healy—K58BI**, State of Alaska. Technical Facilities: 10-w TPO, 0.317-kw ERP, 173-ft. above ground, 2109-ft. above sea level, lat. 63° 50' 13", long. 148° 58' 38". Transmitter: State of Alaska Communications Site, Healy. Equipment: Television Technology transmitter; Scala antenna. Ownership: State of Alaska.
- Hobart Bay—K09TB**, State of Alaska. Technical Facilities: 10-w TPO, 0.055-kw ERP, 20-ft. above ground, 40-ft. above sea level, lat. 57° 24' 15", long. 133° 24' 31". Transmitter: Hobart Bay School. Equipment: Television Technology transmitter; Scala antenna. Ownership: State of Alaska.

Hollis—K08KP, State of Alaska.
 Technical Facilities: 0.05-kw ERP, lat. 55° 28' 58", long. 132° 38' 53".
 Ownership: State of Alaska.

Hollis—K12NT, State of Alaska.
 Technical Facilities: 0.58-kw ERP, lat. 55° 28' 58", long. 132° 38' 53".
 Ownership: State of Alaska.

Holy Cross—K07RJ, State of Alaska.
 Technical Facilities: 10-w TPO, 0.0556-kw ERP, 20-ft. above ground, 195-ft. above sea level, lat. 62° 11' 58", long. 159° 46' 05".
 Transmitter: Alascom Earth Station, Holy Cross.
 Equipment: Television Technology transmitter; Scala antenna.
 Ownership: State of Alaska.

Homer/Seldovia—K11RK, State of Alaska.
 Technical Facilities: 100-w TPO, 0.79-kw ERP, 115-ft. above ground, 1215-ft. above sea level, lat. 59° 27' 17", long. 151° 40' 18".
 Transmitter: 1.5-mi. NE of Seldovia.
 Equipment: Emcee transmitter; Scala antenna.
 Ownership: State of Alaska.

Hoonah—K07QV, State of Alaska.
 Technical Facilities: 10-w TPO, 0.053-kw ERP, 70-ft. above ground, 85-ft. above sea level, lat. 58° 06' 36", long. 135° 26' 28".
 Transmitter: Waste Treatment Plant, Hoonah.
 Equipment: Acrodyne transmitter; Scala antenna.
 Ownership: State of Alaska.

Hooper Bay—K04MC, State of Alaska.
 Technical Facilities: 10-w TPO, 0.043-kw ERP, 20-ft. above ground, 40-ft. above sea level, lat. 61° 31' 56", long. 166° 05' 42".
 Transmitter: Alascom Earth Station, Hooper Bay.
 Equipment: Television Technology transmitter; Scala antenna.
 Ownership: State of Alaska.

Hughes—K09RY, State of Alaska.
 Technical Facilities: 10-w TPO, 0.054-kw ERP, 20-ft. above ground, 315-ft. above sea level, lat. 66° 02' 50", long. 154° 15' 20".
 Transmitter: Alascom Earth Station, Hughes.
 Equipment: Television Technology transmitter; Scala antenna.
 Ownership: State of Alaska.

Huslia—K09QD, State of Alaska.
 Technical Facilities: 10-w TPO, 0.0555-kw ERP, 20-ft. above ground, 215-ft. above sea level, lat. 65° 41' 57", long. 156° 23' 50".
 Transmitter: Alascom Earth Station, Huslia.
 Equipment: Television Technology transmitter; Scala antenna.
 Ownership: State of Alaska.

Hydaburg—K09QI, State of Alaska.
 Technical Facilities: 10-w TPO, 0.055-kw ERP, 20-ft. above ground, 45-ft. above sea level, lat. 55° 12' 26", long. 132° 49' 26".
 Transmitter: Hydaburg Public School, Hydaburg.
 Equipment: Acrodyne transmitter; Scala antenna.
 Ownership: State of Alaska.

Hyder—K02MJ, State of Alaska.
 Technical Facilities: 0.04-kw ERP, lat. 55° 54' 58", long. 130° 01' 25".
 Ownership: State of Alaska.
 Satellite programming: ABC.

Igiugig—K09SP, State of Alaska.
 Technical Facilities: 0.05-kw ERP, lat. 59° 19' 39", long. 155° 53' 33".
 Ownership: State of Alaska.

Iliamna—K04KO, State of Alaska.
 Technical Facilities: 0.05-kw ERP, 20-ft. above ground, 163-ft. above sea level, lat. 59° 54' 47", long. 154° 49' 00".
 Holds CP for change to 0.03-kw ERP, 111-ft. above sea level, lat. 59° 45' 12", long. 154° 50' 38". BPTVL-JE0415XQ.
 Transmitter: Alascom Earth Station, Iliamna.
 Equipment: Television Technology transmitter; Scala antenna.
 Ownership: State of Alaska.
 Note: Licensed as a translator.

Ivanof Bay—K09SN, State of Alaska.
 Technical Facilities: 10-w TPO, 0.056-kw ERP, 20-ft. above ground, 45-ft. above sea level, lat. 55° 54' 07", long. 159° 29' 15".
 Transmitter: Community Hall, Ivanof Bay.
 Equipment: Television Technology transmitter; Scala antenna.
 Ownership: State of Alaska.

Juneau-Douglas—K05JR, Channel 5, Juneau.
 Technical Facilities: 10-w TPO, 0.054-kw ERP, 256-ft. above sea level, lat. 58° 18' 13", long. 134° 24' 38".
 Transmitter: 129 E. 7th St.
 Ownership: Channel 5, Juneau.

Kake—K09QP, State of Alaska.
 Technical Facilities: 10-w TPO, 0.0512-kw ERP, 20-ft. above ground, 95-ft. above sea level, lat. 56° 58' 39", long. 133° 56' 47".
 Transmitter: Kake Public School, Kake.
 Equipment: Television Technology transmitter; Scala antenna.
 Ownership: State of Alaska.

Kaktovik—K09QY, State of Alaska.
 Technical Facilities: 10-w TPO, 0.054-kw ERP, 20-ft. above ground, 70-ft. above sea level, lat. 70° 07' 35", long. 143° 36' 55".
 Transmitter: Alascom Earth Station, Kaktovik.
 Equipment: Television Technology transmitter; Scala antenna.
 Ownership: State of Alaska.

Kalskag—K09TR, State of Alaska.
 Technical Facilities: 10-w TPO, 0.055-kw ERP, 20-ft. above ground, 82-ft. above sea level, lat. 61° 30' 48", long. 160° 21' 30".
 Transmitter: Kalskag High School.
 Equipment: Television Technology transmitter; Scala antenna.
 Ownership: State of Alaska.

Kaltag—K09TX, State of Alaska.
 Technical Facilities: 0.056-kw ERP, lat. 64° 19' 42", long. 158° 43' 16".
 Ownership: State of Alaska.

Karluk—K09QK, State of Alaska.
 Technical Facilities: 10-w TPO, 0.0549-kw ERP, 20-ft. above ground, 70-ft. above sea level, lat. 57° 33' 53", long. 154° 25' 57".
 Transmitter: Alascom Earth Station, Karluk.
 Equipment: Television Technology transmitter; Scala antenna.
 Ownership: State of Alaska.

Kasaan—K09SM, State of Alaska.
 Technical Facilities: 0.06-kw ERP, lat. 54° 32' 24", long. 132° 24' 04".
 Ownership: State of Alaska.

Kasigluk—K09UE, State of Alaska.
 Technical Facilities: 10-w TPO, 0.055-kw ERP, 20-ft. above ground, 50-ft. above sea level, lat. 60° 53' 44", long. 162° 31' 05".
 Transmitter: Kasigluk High School.
 Equipment: Television Technology transmitter; Scala antenna.
 Ownership: State of Alaska.

Kenai/Soldotna/Sterling—K23AF, State of Alaska.
 Technical Facilities: 100-w TPO, 1.4-kw ERP, 300-ft. above ground, 600-ft. above sea level, lat. 60° 32' 15", long. 150° 32' 15".
 Transmitter: 0.5-mi. W of Robinson Loop Rd., Sterling.
 Ownership: State of Alaska.

Ketchikan—K21AH, State of Alaska.
 Technical Facilities: 20-w TPO, 0.308-kw ERP, 20-ft. above ground, 480-ft. above sea level, lat. 55° 20' 17", long. 131° 37' 28".
 Equipment: Television Technology transmitter; Scala antenna.
 Ownership: State of Alaska.

Ketchikan—K25EW, Pioneer Printing Co. Inc. Phone: 907-225-3157.
 Technical Facilities: 1000-w TPO, 10.11-kw ERP, 24-ft. above ground, 266-ft. above sea level, lat. 55° 20' 22", long. 131° 38' 12".
 Requests modification of CP for change to 100-w TPO, 1.3-kw ERP, 2460-ft. above sea level, lat. 55° 21' 38", long. 131° 47' 42".
 Transmitter to High Mountain, 5.6-mi. NW of Ketchikan. BMP TTL-940414PF.
 Transmitter: 526 Stedman St.
 Ownership: Pioneer Printing Co. Inc.

Kiana—K09RW, State of Alaska.
 Technical Facilities: 10-w TPO, 0.0559-kw ERP, 20-ft. above ground, 175-ft. above sea level, lat. 66° 58' 27", long. 160° 25' 47".
 Transmitter: Alascom Earth Station, Kiana.
 Equipment: Television Technology transmitter; Scala antenna.
 Ownership: State of Alaska.

King Cove—K09QW, State of Alaska.
 Technical Facilities: 10-w TPO, 0.054-kw ERP, 20-ft. above ground, 50-ft. above sea level, lat. 55° 03' 42", long. 162° 18' 30".
 Transmitter: Alascom Earth Station, King Cove.
 Equipment: Television Technology transmitter; Scala antenna.
 Ownership: State of Alaska.

King Salmon—K04KN, State of Alaska.
 Technical Facilities: 10-w TPO, 0.0491-kw ERP, 20-ft. above ground, 91-ft. above sea level, lat. 58° 40' 58", long. 156° 39' 49".
 Transmitter: Alascom Earth Station, King Salmon.
 Equipment: Television Technology transmitter; Scala antenna.
 Ownership: State of Alaska.

King Salmon—K08KS, State of Alaska.
 Technical Facilities: 10-w TPO, 0.05-kw ERP, 30-ft. above ground, 89-ft. above sea level, lat. 58° 40' 58", long. 156° 39' 49".
 Holds CP for change to 0.03-kw ERP, 62-ft. above sea level, lat. 58° 41' 38", long. 156° 42' 00". BPTVL-JE0415XR.
 Transmitter: Alascom Earth Station, King Salmon.
 Ownership: State of Alaska.

Kipnuk—K04LM, State of Alaska.
 Technical Facilities: 10-w TPO, 0.043-kw ERP, 20-ft. above ground, 40-ft. above sea level, lat. 59° 56' 21", long. 164° 02' 28".
 Transmitter: Alascom Earth Station, Kipnuk.

Equipment: Television Technology transmitter; Scala antenna.
 Ownership: State of Alaska.

Kivalina—K09QZ, State of Alaska.
 Technical Facilities: 10-w TPO, 0.0571-kw ERP, 20-ft. above ground, 45-ft. above sea level, lat. 67° 43' 38", long. 164° 32' 03".
 Transmitter: Alascom Earth Station, Kivalina.
 Equipment: Television Technology transmitter; Scala antenna.
 Ownership: State of Alaska.

Klawock—K07TI, State of Alaska.
 Technical Facilities: 0.05-kw ERP, lat. 55° 33' 18", long. 133° 05' 45".
 Ownership: State of Alaska.

Klukwan—K04KQ, State of Alaska.
 Technical Facilities: 10-w TPO, 0.0466-kw ERP, 100-ft. above ground, 300-ft. above sea level, lat. 59° 24' 08", long. 135° 53' 07".
 Transmitter: Klukwan Water Storage Tank, 0.5-mi. N of Klukwan.
 Equipment: Television Technology transmitter; Scala antenna.
 Ownership: State of Alaska.

Kobuk—K02KZ, State of Alaska.
 Technical Facilities: 10-w TPO, 0.0444-kw ERP, 20-ft. above ground, 150-ft. above sea level, lat. 66° 54' 29", long. 156° 52' 51".
 Transmitter: Alascom Earth Station, Kobuk.
 Equipment: Television Technology transmitter; Scala antenna.
 Ownership: State of Alaska.

***Kodiak**—K13UY, State of Alaska.
 Technical Facilities: 0.05-kw ERP, lat. 57° 47' 32", long. 152° 23' 46".
 Ownership: State of Alaska.
 Satellite programming: Channel America.

***Kodiak**—K27EQ, Julie E. Naughton. Phone: 907-487-2685.
 Technical Facilities: 50-w TPO, 0.85-kw ERP, 149-ft. above ground, 315-ft. above sea level, lat. 52° 47' 35", long. 152° 23' 42".
 Transmitter: Kodiak Island Borough Hill, E end of Egan Way.
 Ownership: Julie E. Naughton.

***Kodiak**—K53FE, Julie E. Naughton. Phone: 907-487-2685.
 Technical Facilities: 50-w TPO, 1.2-kw ERP, 149-ft. above ground, 315-ft. above sea level, lat. 52° 47' 35", long. 152° 23' 42".
 Transmitter: Kodiak Island Borough Hill, E end of Egan Way.
 Ownership: Julie E. Naughton.

***Kodiak**—K55GU, Julie E. Naughton. Phone: 907-487-2685.
 Technical Facilities: 50-w TPO, 1.2-kw ERP, 149-ft. above ground, 315-ft. above sea level, lat. 52° 47' 35", long. 152° 23' 42".
 Transmitter: Kodiak Island Borough Hill, E end of Egan Way.
 Ownership: Julie E. Naughton.

***Kodiak**—K57GM, Julie E. Naughton. Phone: 907-487-2685.
 Technical Facilities: 50-w TPO, 1.2-kw ERP, 149-ft. above ground, 315-ft. above sea level, lat. 52° 47' 35", long. 152° 23' 42".
 Transmitter: Kodiak Island Borough Hill, E end of Egan Way.
 Ownership: Julie E. Naughton.

Low Power TV Stations—Alaska

- *Kodiak**—K59FF, Julie E. Naughtom. Phone: 907-487-2685.
 Technical Facilities: 50-w TPO, 4.22-kw ERP, 149-ft. above ground, 315-ft. above sea level, lat. 52° 47' 35", long. 152° 23' 42".
 Transmitter: Kodiak Island Borough Hill, E end of Egan Way.
 Ownership: Julie E. Naughtom.
- *Kodiak**—K61GK, Carey Torsen. Phone: 907-487-2685.
 Technical Facilities: 50-w TPO, 1.2-kw ERP, 149-ft. above ground, 315-ft. above sea level, lat. 52° 47' 35", long. 152° 23' 42".
 Transmitter: Kodiak Island Borough Hill, E end of Egan Way.
 Ownership: Carey Torsen.
- *Kodiak**—K63FN, Carey Torsen. Phone: 907-487-2685.
 Technical Facilities: 50-w TPO, 1.2-kw ERP, 149-ft. above ground, 315-ft. above sea level, lat. 52° 47' 35", long. 152° 23' 42".
 Transmitter: Kodiak Island Borough Hill, E end of Egan Way.
 Ownership: Carey Torsen.
- *Kodiak**—K65FZ, Carey Torsen. Phone: 907-487-2685.
 Technical Facilities: 50-w TPO, 1.2-kw ERP, 149-ft. above ground, 315-ft. above sea level, lat. 52° 47' 35", long. 152° 23' 42".
 Transmitter: Kodiak Island Borough Hill, E end of Egan Way.
 Ownership: Carey Torsen.
- *Kodiak**—K67GI, Carey Torsen. Phone: 907-487-2685.
 Technical Facilities: 50-w TPO, 1.2-kw ERP, 149-ft. above ground, 315-ft. above sea level, lat. 52° 47' 35", long. 152° 23' 42".
 Transmitter: Kodiak Island Borough Hill, E end of Egan Way.
 Ownership: Carey Torsen.
- *Kodiak**—K69GY, Carey Torsen. Phone: 907-487-2685.
 Technical Facilities: 50-w TPO, 1.2-kw ERP, 149-ft. above ground, 315-ft. above sea level, lat. 52° 47' 35", long. 152° 23' 42".
 Transmitter: Kodiak Island Borough Hill, E end of Egan Way.
 Ownership: Carey Torsen.
- Koliganek**—K07QW, State of Alaska.
 Technical Facilities: 10-w TPO, 0.055-kw ERP, 20-ft. above ground, 230-ft. above sea level, lat. 59° 43' 42", long. 157° 16' 55".
 Transmitter: Alascom Earth Station, Koliganek.
 Equipment: Acrodyne transmitter; Scala antenna.
 Ownership: State of Alaska.
- Kongiganak**—K09RG, State of Alaska.
 Technical Facilities: 10-w TPO, 0.0561-kw ERP, 20-ft. above ground, 60-ft. above sea level, lat. 59° 57' 36", long. 162° 53' 30".
 Transmitter: Alascom Earth Station, Kongiganak.
 Equipment: Television Technology transmitter; Scala antenna.
 Ownership: State of Alaska.
- Kotlik**—K09SL, State of Alaska.
 Technical Facilities: 10-w TPO, 0.055-kw ERP, 20-ft. above ground, 40-ft. above sea level, lat. 63° 03' 00", long. 163° 33' 08".
 Transmitter: Head Start Bldg., Kotlik.
 Equipment: Television Technology transmitter; Scala antenna.
 Ownership: State of Alaska.
- Kotzebue**—K09OV, Kotzebue Bcstg. Inc.
 Technical Facilities: 0.49-kw ERP, lat. 66° 53' 52", long. 162° 35' 46".
 Ownership: Kotzebue Bcstg. Inc.
- *Kotzebue**—K13UE, State of Alaska.
 Technical Facilities: 0.05-kw ERP, lat. 66° 53' 52", long. 162° 35' 46".
 Ownership: State of Alaska.
- Koyuk**—K02MB, State of Alaska.
 Technical Facilities: 10-w TPO, 0.0434-kw ERP, 20-ft. above ground, 70-ft. above sea level, lat. 64° 55' 54", long. 161° 09' 23".
 Transmitter: Alascom Earth Station, Koyuk.
 Equipment: Television Technology transmitter; Scala antenna.
 Ownership: State of Alaska.
- Koyukuk**—K03FZ, State of Alaska.
 Technical Facilities: 10-w TPO, 0.043-kw ERP, 20-ft. above ground, 150-ft. above sea level, lat. 64° 52' 58", long. 157° 42' 24".
 Transmitter: Koyukuk School, Koyukuk.
 Equipment: Television Technology transmitter; Scala antenna.
 Ownership: State of Alaska.
- Kwethluk**—K09UJ, State of Alaska.
 Technical Facilities: 0.05-kw ERP, lat. 60° 48' 45", long. 161° 26' 00".
 Ownership: State of Alaska.
- Kwigillingok**—K11SC, State of Alaska.
 Technical Facilities: 0.05-kw ERP, lat. 59° 51' 54", long. 163° 08' 08".
 Ownership: State of Alaska.
- Kwigillingok**—K13UK, State of Alaska.
 Technical Facilities: 0.055-kw ERP, lat. 59° 51' 54", long. 163° 08' 08".
 Ownership: State of Alaska.
- Labouchere Bay**—K07SK, State of Alaska.
 Technical Facilities: 10-w TPO, 0.055-kw ERP, 20-ft. above ground, 40-ft. above sea level, lat. 56° 18' 24", long. 133° 37' 35".
 Transmitter: Labouchere Bay School.
 Equipment: Television Technology transmitter; Scala antenna.
 Ownership: State of Alaska.
- Lake Louise/Eureka/Nelchina**—K11RJ, State of Alaska.
 Technical Facilities: 100-w TPO, 0.55-kw ERP, 20-ft. above ground, 2994-ft. above sea level, lat. 62° 06' 20", long. 146° 10' 18".
 Transmitter: 28-mi. W of Glennallen.
 Equipment: Emcee transmitter; Scala antenna.
 Ownership: State of Alaska.
- Larsen Bay**—K09QE, State of Alaska.
 Technical Facilities: 10-w TPO, 0.0534-kw ERP, 20-ft. above ground, 60-ft. above sea level, lat. 57° 32' 17", long. 153° 58' 48".
 Transmitter: Alascom Earth Station, Larsen Bay.
 Equipment: Television Technology transmitter; Scala antenna.
 Ownership: State of Alaska.
- Levelock**—K07TT, State of Alaska.
 Technical Facilities: 0.05-kw ERP, lat. 59° 06' 54", long. 156° 51' 39".
 Ownership: State of Alaska.
- Lime Village**—K11RW, State of Alaska.
 Technical Facilities: 0.05-kw ERP, lat. 61° 21' 22", long. 155° 26' 10".
 Ownership: State of Alaska.
- Long Island**—K05IR, State of Alaska. Phone: 907-269-5744.
 Technical Facilities: 10-w TPO, 0.01-kw ERP, 26-ft. above ground, 46-ft. above sea level, lat. 54° 55' 43", long. 132° 44' 34".
 Transmitter: Long Island School Bldg., Long Island.
 Ownership: State of Alaska.
- Long Island**—K10MU, State of Alaska.
 Technical Facilities: 0.01-kw ERP, lat. 54° 55' 43", long. 132° 44' 34".
 Ownership: State of Alaska.
- Manley Hot Springs**—K07RX, State of Alaska.
 Technical Facilities: 10-w TPO, 0.055-kw ERP, 20-ft. above ground, 400-ft. above sea level, lat. 64° 59' 52", long. 150° 38' 26".
 Transmitter: Telco Bldg., Manley Hot Springs.
 Equipment: Television Technology transmitter; Scala antenna.
 Ownership: State of Alaska.
- Manokotak**—K09TQ, State of Alaska.
 Technical Facilities: 10-w TPO, 0.055-kw ERP, 20-ft. above ground, 40-ft. above sea level, lat. 58° 58' 52", long. 159° 03' 20".
 Transmitter: Manokotak School.
 Equipment: Television Technology transmitter; Scala antenna.
 Ownership: State of Alaska.
- Marshall**—K02KV, State of Alaska.
 Technical Facilities: 10-w TPO, 0.0441-kw ERP, 20-ft. above ground, 70-ft. above sea level, lat. 61° 52' 53", long. 162° 05' 09".
 Transmitter: Alascom Earth Station, Marshall.
 Ownership: State of Alaska.
- McGrath**—K09QC, State of Alaska.
 Technical Facilities: 10-w TPO, 0.0506-kw ERP, 20-ft. above ground, 350-ft. above sea level, lat. 62° 56' 27", long. 155° 33' 11".
 Transmitter: Alascom Earth Station, McGrath.
 Equipment: Television Technology transmitter; Scala antenna.
 Ownership: State of Alaska.
- McKinley Park**—K03GK, State of Alaska.
 Technical Facilities: 10-w TPO, 0.497-kw ERP, 25-ft. above ground, 1700-ft. above sea level, lat. 63° 43' 40", long. 148° 54' 15".
 Transmitter: 0.75-mi. off McKinley Park Hwy., McKinley Park.
 Equipment: Television Technology transmitter; Scala antenna.
 Ownership: State of Alaska.
- Mekoryuk**—K04MD, State of Alaska.
 Technical Facilities: 10-w TPO, 0.043-kw ERP, 20-ft. above ground, 40-ft. above sea level, lat. 60° 23' 12", long. 166° 11' 12".
 Transmitter: Alascom Earth Station, Meyorkuk.
 Equipment: Television Technology transmitter; Scala antenna.
 Ownership: State of Alaska.
- Mentasta Lake**—K09QJ, State of Alaska.
 Technical Facilities: 10-w TPO, 0.0543-kw ERP, 20-ft. above ground, 2355-ft. above sea level, lat. 62° 55' 46", long. 143° 47' 40".
 Transmitter: Mentasta Lake School, Mentasta Lake.
 Equipment: Acrodyne transmitter; Scala antenna.
 Ownership: State of Alaska.
- Metlakatla**—K07SL, State of Alaska.
 Technical Facilities: 10-w TPO, 0.055-kw ERP, 20-ft. above ground, 40-ft. above sea level, lat. 55° 07' 42", long. 161° 34' 20".
 Transmitter: Metlakatla School.
 Equipment: Television Technology transmitter; Scala antenna.
 Ownership: State of Alaska.
- Meyers Chuck**—K09TI, State of Alaska.
 Technical Facilities: 10-w TPO, 0.055-kw ERP, lat. 55° 44' 28", long. 132° 15' 14".
 Equipment: Television Technology transmitter; Scala antenna.
 Ownership: State of Alaska.
- Minchumina**—K05IK, State of Alaska.
 Technical Facilities: 10-w TPO, 0.03-kw ERP, 20-ft. above ground, 670-ft. above sea level, lat. 63° 52' 59", long. 152° 18' 45".
 Transmitter: Alascom Office, Minchumina.
 Equipment: Television Technology transmitter; Scala antenna.
 Ownership: State of Alaska.
- Minchumina**—K09SZ, State of Alaska.
 Technical Facilities: 10-w TPO, 0.055-kw ERP, 20-ft. above ground, 670-ft. above sea level, lat. 63° 52' 59", long. 152° 18' 45".
 Transmitter: Alascom Office, Minchumina.
 Equipment: Television Technology transmitter; Scala antenna.
 Ownership: State of Alaska.
- Minto**—K13TK, State of Alaska.
 Technical Facilities: 10-w TPO, 0.055-kw ERP, 20-ft. above ground, 435-ft. above sea level, lat. 65° 09' 10", long. 149° 20' 23".
 Transmitter: Alascom Earth Station, Minto.
 Equipment: Television Technology transmitter; Scala antenna.
 Ownership: State of Alaska.
- Moose Pass**—K15AP, State of Alaska.
 Technical Facilities: 0.28-kw ERP, lat. 60° 14' 13", long. 149° 21' 28".
 Ownership: State of Alaska.
- Mosquito Lake**—K13UM, State of Alaska.
 Technical Facilities: 0.06-kw ERP, lat. 59° 27' 32", long. 136° 01' 24".
 Ownership: State of Alaska.
- Mountain Village**—K13TJ, State of Alaska.
 Technical Facilities: 10-w TPO, 0.055-kw ERP, 20-ft. above ground, 120-ft. above sea level, lat. 62° 05' 18", long. 163° 43' 35".
 Transmitter: Alascom Earth Station, Mountain Village.
 Equipment: Television Technology transmitter; Scala antenna.
 Ownership: State of Alaska.
- Naknek**—K13TZ, State of Alaska.
 Technical Facilities: 10-w TPO, 0.0436-kw ERP, 150-ft. above ground, 195-ft. above sea level, lat. 58° 44' 35", long. 156° 57' 57".
 Transmitter: 1.7-mi. E of Naknek on Naknek King Solomon.
 Equipment: Television Technology transmitter; Scala antenna.
 Ownership: State of Alaska.
- Napakiak**—K10MR, State of Alaska.
 Technical Facilities: 0.01-kw ERP, lat. 60° 41' 36", long. 161° 57' 50".
 Ownership: State of Alaska.

Napaskiak—K02MZ, State of Alaska.
 Technical Facilities: 0.04-kw ERP, lat. 60° 41' 48", long. 161° 57' 13".
 Ownership: State of Alaska.

Napaskiak—K07SJ, State of Alaska.
 Technical Facilities: 10-w TPO, 0.055-kw ERP, 20-ft. above ground, 40-ft. above sea level, lat. 60° 41' 48", long. 161° 57' 13".
 Transmitter: Napaskiak School.
 Equipment: Television Technology transmitter; Scala antenna.
 Ownership: State of Alaska.

Naukati Bay—K09TJ, State of Alaska.
 Technical Facilities: 10-w TPO, 0.055-kw ERP, 20-ft. above ground, 40-ft. above sea level, lat. 55° 52' 06", long. 133° 13' 03".
 Transmitter: Naukati Bay School.
 Equipment: Television Technology transmitter; Scala antenna.
 Ownership: State of Alaska.

Nelson Lagoon—K09QM, State of Alaska.
 Technical Facilities: 10-w TPO, 0.0549-kw ERP, 20-ft. above ground, 50-ft. above sea level, lat. 56° 00' 07", long. 161° 12' 07".
 Transmitter: Alascom Earth Station, Nelson Lagoon.
 Equipment: Television Technology transmitter; Scala antenna.
 Ownership: State of Alaska.

***Nenana**—K06MV, City of Nenana. Phone: 907-832-5441.
 Technical Facilities: 10-w TPO, 0.061-kw ERP, 40-ft. above ground, 1140-ft. above sea level, lat. 64° 34' 45", long. 149° 04' 22".
 Transmitter: Electronics site, 1-mi. N of Nenana.
 Ownership: City of Nenana.

***Nenana**—K13WV, City of Nenana. Phone: 907-832-5441.
 Technical Facilities: 10-w TPO, 0.069-kw ERP, 50-ft. above ground, 1142-ft. above sea level, lat. 64° 34' 45", long. 149° 04' 22".
 Transmitter: Electronics site, 1-mi. N of Nenana.
 Ownership: City of Nenana.

Nenana—K55DE, State of Alaska.
 Technical Facilities: 10-w TPO, 0.0666-kw ERP, 85-ft. above ground, 445-ft. above sea level, lat. 64° 33' 15", long. 149° 05' 06".
 Transmitter: State Hwy. Maintenance Station, Nenana.
 Equipment: Television Technology transmitter; Scala antenna.
 Ownership: State of Alaska.

New Stuyahok—K09QV, State of Alaska.
 Technical Facilities: 10-w TPO, 0.0542-kw ERP, 20-ft. above ground, 160-ft. above sea level, lat. 59° 27' 09", long. 157° 18' 31".
 Transmitter: Alascom Earth Station, New Stuyahok.
 Equipment: Television Technology transmitter; Scala antenna.
 Ownership: State of Alaska.

Newtok—K02LN, State of Alaska.
 Technical Facilities: 10-w TPO, 0.043-kw ERP, 20-ft. above ground, 40-ft. above sea level, lat. 60° 56' 29", long. 164° 37' 44".
 Transmitter: Newtok School, Newtok.
 Equipment: Television Technology transmitter; Scala antenna.
 Ownership: State of Alaska.

Nightmute—K10LU, State of Alaska.
 Technical Facilities: 10-w TPO, 0.043-kw ERP, 20-ft. above ground, 40-ft. above sea level, lat. 60° 29' 48", long. 164° 43' 29".
 Holds CP for change to 0.06-kw ERP, 62-ft. above sea level, lat. 60° 28' 42", long. 164° 43' 12", transmitter to Nightmute School Storage Building. BPTVL-JE0415XX.
 Transmitter: Clinic Building, Nightmute.
 Equipment: Television Technology transmitter; Scala antenna.
 Ownership: State of Alaska.
 Note: Licensed as a translator.

Nikolai—K04MB, State of Alaska.
 Technical Facilities: 10-w TPO, 0.043-kw ERP, 30-ft. above ground, 455-ft. above sea level, lat. 63° 00' 47", long. 154° 22' 19".
 Transmitter: Nikolai School Bldg., Nikolai.
 Equipment: Television Technology transmitter; Scala antenna.
 Ownership: State of Alaska.

Nikolski—K09RK, State of Alaska.
 Technical Facilities: 10-w TPO, 0.0555-kw ERP, 20-ft. above ground, 50-ft. above sea level, lat. 52° 56' 27", long. 168° 51' 27".
 Transmitter: Alascom Earth Station, Nikolski.
 Equipment: Television Technology transmitter; Scala antenna.
 Ownership: State of Alaska.

***Ninilchik**—K39AA, State of Alaska.
 Technical Facilities: 200-w TPO, 1.27-kw ERP, 200-ft. above ground, 459-ft. above sea level, lat. 60° 00' 35", long. 151° 42' 45".
 Transmitter: 3.2-mi. SW of Ninilchik.
 Ownership: State of Alaska.

Noatak—K07RI, State of Alaska.
 Technical Facilities: 10-w TPO, 0.0548-kw ERP, 20-ft. above ground, 135-ft. above sea level, lat. 67° 34' 03", long. 162° 57' 58".
 Transmitter: Alascom Earth Station, Noatak.
 Equipment: Television Technology transmitter; Scala antenna.
 Ownership: State of Alaska.

***Nome**—K11TH, Three Angels Bcstg. Network Inc. Phone: 618-627-4651.
 Technical Facilities: 10-w TPO, 0.02-kw ERP, 43-ft. above sea level, lat. 64° 29' 48", long. 165° 22' 05".
 Transmitter: 1134 5th Ave. E.
 Ownership: Three Angels Broadcasting Network Inc.

Nome—K13UG, State of Alaska.
 Technical Facilities: 0.05-kw ERP, lat. 64° 29' 50", long. 165° 24' 05".
 Ownership: State of Alaska.

Nondalton—K09RQ, State of Alaska.
 Technical Facilities: 10-w TPO, 0.0536-kw ERP, 20-ft. above ground, 295-ft. above sea level, lat. 59° 58' 28", long. 154° 50' 49".
 Transmitter: Nondalton Community School, Nondalton.
 Equipment: Television Technology transmitter; Scala antenna.
 Ownership: State of Alaska.

Noorvik—K09RU, State of Alaska.
 Technical Facilities: 10-w TPO, 0.0574-kw ERP, 20-ft. above ground, 90-ft. above sea level, lat. 66° 50' 15", long. 161° 01' 50".
 Transmitter: Alascom Earth Station, Noorvik.
 Equipment: Television Technology transmitter; Scala antenna.
 Ownership: State of Alaska.

Northway—K02LB, Northway Village Council.
 Technical Facilities: 10-w TPO, 0.04985-kw ERP, 80-ft. above ground, 1796-ft. above sea level, lat. 62° 58' 04", long. 141° 53' 34".
 Transmitter: Community Building, Northway.
 Equipment: Television Technology transmitter; Scala antenna.
 Ownership: Northway Village Council.
 Represented (legal): Wilkinson, Barker, Knauer & Quinn.

Northway—K04KP, State of Alaska.
 Technical Facilities: 10-w TPO, 0.0484-kw ERP, 20-ft. above ground, 1720-ft. above sea level, lat. 62° 57' 47", long. 141° 55' 57".
 Transmitter: Northway Community School, Northway.
 Equipment: Television Technology transmitter; Scala antenna.
 Ownership: State of Alaska.

Nuiqsut—K09RT, State of Alaska.
 Technical Facilities: 10-w TPO, 0.056-kw ERP, 20-ft. above ground, 70-ft. above sea level, lat. 70° 12' 39", long. 150° 59' 27".
 Transmitter: Alascom Earth Station, Nuiqsut.
 Equipment: Television Technology transmitter; Scala antenna.
 Ownership: State of Alaska.

Nulato—K02KW, State of Alaska.
 Technical Facilities: 10-w TPO, 0.043-kw ERP, 20-ft. above ground, 135-ft. above sea level, lat. 64° 43' 10", long. 158° 06' 10".
 Transmitter: Alascom Earth Station, Nulato.
 Equipment: Television Technology transmitter; Scala antenna.
 Ownership: State of Alaska.

Old Harbor—K13RN, State of Alaska.
 Technical Facilities: 10-w TPO, 0.054-kw ERP, 20-ft. above ground, 50-ft. above sea level, lat. 57° 12' 12", long. 153° 18' 09".
 Transmitter: Alascom Earth Station, Old Harbor.
 Equipment: Television Technology transmitter; Scala antenna.
 Ownership: State of Alaska.

Ouzinkie—K07QY, State of Alaska.
 Technical Facilities: 10-w TPO, 0.0555-kw ERP, 20-ft. above ground, 45-ft. above sea level, lat. 51° 55' 24", long. 152° 30' 00".
 Transmitter: Ouzinkie Community School, Ouzinkie.
 Equipment: Television Technology transmitter; Scala antenna.
 Ownership: State of Alaska.

***Palmer**—K27CA, Word of Life Fellowship Inc.
 Technical Facilities: 1000-w TPO, 6.65-kw ERP, 285-ft. above ground, 610-ft. above sea level, lat. 61° 35' 40", long. 149° 15' 50".
 Transmitter: 0.37-mi. S of Palmer-Wasilla Rd., 4.7-mi. W of Palmer.
 Ownership: Word of Life Fellowship Inc.

Paxson—K11QV, State of Alaska.
 Technical Facilities: 10-w TPO, 0.055-kw ERP, 20-ft. above ground, 2720-ft. above sea level, lat. 63° 01' 54", long. 145° 29' 35".
 Transmitter: Paxson Hwy. 185, 0.5-mi. up Richardson Hwy.
 Equipment: Television Technology transmitter; Scala antenna.
 Ownership: State of Alaska.

Pedro Bay—K13SV, State of Alaska.
 Technical Facilities: 10-w TPO, 0.054-kw ERP, 20-ft. above ground, 90-ft. above sea level, lat. 59° 47' 06", long. 154° 07' 09".
 Transmitter: Alascom Office, Pedro Bay.
 Equipment: Television Technology transmitter; Scala antenna.
 Ownership: State of Alaska.

Pelican—K09RM, State of Alaska.
 Technical Facilities: 10-w TPO, 0.0548-kw ERP, 20-ft. above ground, 145-ft. above sea level, lat. 57° 57' 45", long. 136° 13' 51".
 Transmitter: Pelican Community School, Pelican.
 Equipment: Television Technology transmitter; Scala antenna.
 Ownership: State of Alaska.

Perryville—K04MA, State of Alaska.
 Technical Facilities: 10-w TPO, 0.043-kw ERP, 20-ft. above ground, 50-ft. above sea level, lat. 55° 54' 45", long. 159° 08' 34".
 Transmitter: Perryville Community Hall, Perryville.
 Equipment: Television Technology transmitter; Scala antenna.
 Ownership: State of Alaska.

Petersburg—K21CK, State of Alaska.
 Technical Facilities: 100-w TPO, 0.7-kw ERP, 105-ft. above ground, 180-ft. above sea level, lat. 56° 48' 55", long. 132° 57' 12".
 Transmitter: Petersburg High School, 3rd & B Sts., Petersburg.
 Ownership: State of Alaska.

Pilot Point—K02LI, State of Alaska.
 Technical Facilities: 10-w TPO, 0.042-kw ERP, 20-ft. above ground, 30-ft. above sea level, lat. 57° 33' 53", long. 157° 34' 30".
 Transmitter: School Power House, Pilot Point.
 Equipment: Television Technology transmitter; Scala antenna.
 Ownership: State of Alaska.

Pilot Station—K15AU, State of Alaska.
 Technical Facilities: 10-w TPO, 0.163-kw ERP, 20-ft. above ground, 295-ft. above sea level, lat. 61° 52' 24", long. 162° 52' 34".
 Transmitter: Pump House, Pilot Station.
 Equipment: Television Technology transmitter; Scala antenna.
 Ownership: State of Alaska.

Pitka's Point—K02LV, State of Alaska.
 Technical Facilities: 10-w TPO, 0.043-kw ERP, 20-ft. above ground, 45-ft. above sea level, lat. 62° 01' 57", long. 163° 37' 55".
 Equipment: Television Technology transmitter; Scala antenna.
 Ownership: State of Alaska.

***Point Baker**—K09SY, State of Alaska.
 Technical Facilities: 10-w TPO, 0.056-kw ERP, 20-ft. above ground, 50-ft. above sea level, lat. 56° 21' 14", long. 133° 37' 13".
 Transmitter: Community Store, Point Baker.
 Equipment: Television Technology transmitter; Scala antenna.
 Ownership: State of Alaska.

Point Hope—K09QN, State of Alaska.
 Technical Facilities: 10-w TPO, 0.0536-kw ERP, 20-ft. above ground, 47-ft. above sea level, lat. 68° 20' 51", long. 166° 44' 16".
 Transmitter: Alascom Earth Station, Point Hope.
 Equipment: Television Technology transmitter; Scala antenna.
 Ownership: State of Alaska.

Low Power TV Stations—Alaska

Point Lay—K09UC, State of Alaska.
Technical Facilities: 0.05-kw ERP, lat. 69° 49' 00", long. 163° 04' 48".
Ownership: State of Alaska.

Port Alice—K09TL, State of Alaska.
Technical Facilities: 10-w TPO, 0.055-kw ERP, 20-ft. above ground, 40-ft. above sea level, lat. 55° 47' 59", long. 133° 35' 13".
Transmitter: Port Alice School.
Equipment: Television Technology transmitter; Scala antenna.
Ownership: State of Alaska.

Port Alsworth—K07SH, State of Alaska.
Technical Facilities: 10-w TPO, 0.054-kw ERP, 20-ft. above ground, 290-ft. above sea level, lat. 60° 12' 15", long. 154° 18' 52".
Transmitter: Glen Alsworth residence, Port Alsworth.
Equipment: Television Technology transmitter; Scala antenna.
Ownership: State of Alaska.

Port Graham—K09QB, State of Alaska.
Technical Facilities: 0.006-kw ERP, lat. 59° 20' 54", long. 151° 49' 29".
Transmitter: Community Center, Port Graham.
Equipment: Television Technology transmitter; Scala antenna.
Ownership: State of Alaska.

Port Graham—K13SC, State of Alaska.
Technical Facilities: 10-w TPO, 0.055-kw ERP, 57-ft. above ground, 107-ft. above sea level, lat. 59° 20' 54", long. 151° 49' 29".
Transmitter: Community Center, Port Graham.
Equipment: Television Technology transmitter; Scala antenna.
Ownership: State of Alaska.

Port Heiden—K13SA, State of Alaska.
Technical Facilities: 10-w TPO, 0.04-kw ERP, 32-ft. above ground, 92-ft. above sea level, lat. 56° 54' 47", long. 158° 40' 54".
Transmitter: Village Health Clinic, Port Heiden.
Equipment: Television Technology transmitter; Scala antenna.
Ownership: State of Alaska.

Port Lions—K07RG, State of Alaska.
Technical Facilities: 10-w TPO, 0.0561-kw ERP, 20-ft. above ground, 40-ft. above sea level, lat. 57° 52' 00", long. 152° 51' 53".
Transmitter: Alascom Earth Station, Port Lions.
Equipment: Television Technology transmitter; Scala antenna.
Ownership: State of Alaska.

Port Moller—K07SO, State of Alaska.
Technical Facilities: 10-w TPO, 0.055-kw ERP, 20-ft. above ground, 40-ft. above sea level, lat. 57° 59' 22", long. 160° 34' 33".
Transmitter: Port Moller High School.
Equipment: Television Technology transmitter; Scala antenna.
Ownership: State of Alaska.

Port Protection—K11QX, State of Alaska.
Technical Facilities: 10-w TPO, 0.055-kw ERP, 20-ft. above ground, 40-ft. above sea level, lat. 56° 19' 23", long. 133° 36' 44".
Transmitter: Port Protection School.
Equipment: Television Technology transmitter; Scala antenna.
Ownership: State of Alaska.

Portage Creek—K07TU, State of Alaska.
Technical Facilities: 0.54-kw ERP, lat. 58° 54' 10", long. 157° 43' 08".
Ownership: State of Alaska.

***Prince of Wales**—K30EO, Pioneer Printing Co. Inc. Phone: 907-225-3157.
Technical Facilities: 100-w TPO, 1.33-kw ERP, 10-ft. above ground, 2900-ft. above sea level, lat. 55° 27' 51", long. 133° 04' 39".
Transmitter: 2.5-mi. SE of Craig on Sunny Hay Mountain.
Ownership: Pioneer Printing Co. Inc.

Quinhagak—K09SX, State of Alaska.
Technical Facilities: 10-w TPO, 0.054-kw ERP, 20-ft. above ground, 40-ft. above sea level, lat. 59° 44' 53", long. 161° 54' 47".
Transmitter: Alascom Bldg., Quinhagak.
Equipment: Television Technology transmitter; Scala antenna.
Ownership: State of Alaska.

Rampart—K09RD, State of Alaska.
Technical Facilities: 10-w TPO, 0.0549-kw ERP, 20-ft. above ground, 335-ft. above sea level, lat. 65° 30' 16", long. 150° 10' 09".
Transmitter: Alascom Earth Station, Rampart.
Equipment: Television Technology transmitter; Scala antenna.
Ownership: State of Alaska.

Red Devil—K02LA, State of Alaska.
Technical Facilities: 10-w TPO, 0.043-kw ERP, 20-ft. above ground, 220-ft. above sea level, lat. 61° 47' 04", long. 157° 20' 00".
Transmitter: Alascom Earth Station, Red Devil.
Equipment: Television Technology transmitter; Scala antenna.
Ownership: State of Alaska.

***Rowan Bay**—K09TC, State of Alaska.
Technical Facilities: 10-w TPO, 0.055-kw ERP, 20-ft. above ground, 40-ft. above sea level, lat. 56° 39' 50", long. 134° 16' 06".
Transmitter: Rowan Bay School.
Equipment: Television Technology transmitter; Scala antenna.
Ownership: State of Alaska.

Ruby—K04KU, State of Alaska.
Technical Facilities: 10-w TPO, 0.052-kw ERP, 20-ft. above ground, 260-ft. above sea level, lat. 64° 44' 23", long. 155° 29' 09".
Transmitter: Alascom Earth Station, Ruby.
Equipment: Television Technology transmitter; Scala antenna.
Ownership: State of Alaska.

Russian Mission—K09SH, State of Alaska.
Technical Facilities: 10-w TPO, 0.051-kw ERP, 20-ft. above ground, 90-ft. above sea level, lat. 61° 47' 11", long. 161° 19' 11".
Transmitter: Native Store Warehouse, Russian Mission.
Ownership: State of Alaska.

Sand Point—K09RA, State of Alaska.
Technical Facilities: 10-w TPO, 0.051-kw ERP, 60-ft. above ground, 224-ft. above sea level, lat. 55° 21' 02", long. 160° 29' 14".
Transmitter: Alascom Earth Station, Sand Point.
Equipment: Television Technology transmitter; Scala antenna.
Ownership: State of Alaska.

Savoonga—K07RD, State of Alaska.
Technical Facilities: 10-w TPO, 0.056-kw ERP, 20-ft. above ground, 50-ft. above sea level, lat. 63° 41' 45", long. 170° 28' 45".
Transmitter: Alascom Earth Station, Savoonga.
Equipment: Television Technology transmitter; Scala antenna.
Ownership: State of Alaska.

Scammon Bay—K02LS, State of Alaska.
Technical Facilities: 10-w TPO, 0.043-kw ERP, 20-ft. above ground, 40-ft. above sea level, lat. 61° 50' 33", long. 165° 34' 46".
Transmitter: Scammon Bay School.
Equipment: Television Technology transmitter; Scala antenna.
Ownership: State of Alaska.

Selawik—K09RL, State of Alaska.
Technical Facilities: 10-w TPO, 0.0565-kw ERP, 20-ft. above ground, 55-ft. above sea level, lat. 66° 35' 56", long. 160° 00' 40".
Transmitter: Alascom Earth Station, Selawik.
Equipment: Television Technology transmitter; Scala antenna.
Ownership: State of Alaska.

Seward—K17AC, Visual Entertainment Unlimited.
Technical Facilities: 100-w TPO, 0.8265-kw ERP, 65-ft. above ground, 145-ft. above sea level, lat. 60° 06' 18", long. 149° 26' 20".
Transmitter: Near corner of 5th Ave. & Adams St., Seward.
Equipment: Television Technology transmitter; Scala antenna.
Ownership: Visual Entertainment Unlimited.

Seward—K55DD, State of Alaska.
Technical Facilities: 10-w TPO, 0.0943-kw ERP, 71-ft. above ground, 118-ft. above sea level, lat. 60° 06' 12", long. 149° 26' 12".
Transmitter: Seward Library Bldg., 5th Ave. & Adams St., Seward.
Equipment: Television Technology transmitter; Scala antenna.
Ownership: State of Alaska.

Shageluk—K04KY, State of Alaska.
Technical Facilities: 10-w TPO, 0.0514-kw ERP, 20-ft. above ground, 145-ft. above sea level, lat. 62° 39' 21", long. 159° 31' 48".
Transmitter: Alascom Earth Station, Shageluk.
Equipment: Television Technology transmitter; Scala antenna.
Ownership: State of Alaska.

Shaktoolik—K07QU, State of Alaska.
Technical Facilities: 10-w TPO, 0.0548-kw ERP, 20-ft. above ground, 55-ft. above sea level, lat. 64° 21' 18", long. 161° 11' 22".
Transmitter: Alascom Earth Station, Shaktoolik.
Equipment: Television Technology transmitter; Scala antenna.
Ownership: State of Alaska.

Sheep Mountain—K12NO, State of Alaska.
Technical Facilities: 0.03-kw ERP, lat. 61° 47' 07", long. 147° 39' 48".
Ownership: State of Alaska.

Sheldon Point—K11QR, State of Alaska.
Technical Facilities: 10-w TPO, 0.055-kw ERP, 20-ft. above ground, 40-ft. above sea level, lat. 62° 31' 56", long. 164° 50' 50".
Equipment: Television Technology transmitter; Scala antenna.
Ownership: State of Alaska.

Shishmaref—K09RZ, State of Alaska.
Technical Facilities: 10-w TPO, 0.0536-kw ERP, 20-ft. above ground, 40-ft. above sea level, lat. 66° 15' 21", long. 166° 04' 10".
Transmitter: Alascom Earth Station, Shishmaref.
Equipment: Television Technology transmitter; Scala antenna.
Ownership: State of Alaska.

Shungnak—K07RA, State of Alaska.
Technical Facilities: 10-w TPO, 0.0568-kw ERP, 20-ft. above ground, 180-ft. above sea level, lat. 66° 53' 24", long. 157° 08' 01".
Transmitter: Alascom Earth Station, Shungnak.
Equipment: Television Technology transmitter; Scala antenna.
Ownership: State of Alaska.

Sitka—K03GJ, Sitka School District.
Technical Facilities: 10-w TPO, 0.0049-kw ERP, 80-ft. above ground, 41-ft. above sea level, lat. 57° 03' 09", long. 135° 20' 19".
Equipment: Television Technology transmitter; Scala antenna.
Ownership: Sitka School District.

Sitka—K05KH, Dan Etulain. Phones: 907-747-8200; 907-747-8488.
Affiliation: FOX.
Technical Facilities: 10-w TPO, 0.049-kw ERP, 43-ft. above ground, 89-ft. above sea level, lat. 57° 03' 27", long. 135° 20' 20".
Transmitter: 520 Lake St.
Equipment: TTT transmitter; Scala antenna.
Satellite earth station Monterey, 3-meter; Chapparral receivers.
Ownership: Dan Etulain.
Satellite programming: American Independent Network; Channel America; Warner Brothers.
Personnel: Dan Etulain, General Manager.

Skagway—K11QE, State of Alaska.
Technical Facilities: 10-w TPO, 0.0489-kw ERP, 80-ft. above ground, 105-ft. above sea level, lat. 59° 27' 13", long. 135° 19' 17".
Transmitter: Waste Treatment Plant, Skagway.
Equipment: Television Technology transmitter; Scala antenna.
Ownership: State of Alaska.

Siana—K04KX, State of Alaska.
Technical Facilities: 10-w TPO, 0.047-kw ERP, 80-ft. above ground, 2270-ft. above sea level, lat. 62° 42' 27", long. 143° 58' 37".
Transmitter: Siana Hwy. Station, Mile 60, Tok Hwy., Siana.
Ownership: State of Alaska.
Note: Operating as a translator.

Siana—K13SM, State of Alaska.
Technical Facilities: 10-w TPO, 0.049-kw ERP, 80-ft. above ground, 2270-ft. above sea level, lat. 62° 42' 27", long. 143° 58' 37".
Transmitter: Siana Hwy. Station, Mile 60, Tok Hwy., Siana.
Equipment: Television Technology transmitter; Scala antenna.
Ownership: State of Alaska.

Sleetmute—K07SX, State of Alaska.
Technical Facilities: 0.054-kw ERP, lat. 61° 42' 12", long. 157° 10' 00".
Ownership: State of Alaska.

St. George—K09RE, State of Alaska.
Technical Facilities: 10-w TPO, 0.0542-kw ERP, 20-ft. above ground, 140-ft. above sea level, lat. 56° 36' 12", long. 169° 32' 57".
Transmitter: Alascom Earth Station, St. George.
Equipment: Television Technology transmitter; Scala antenna.
Ownership: State of Alaska.

St. Mary's—K13SX, State of Alaska.
Technical Facilities: 10-w TPO, 0.055-kw ERP, 20-ft. above ground, 135-ft. above sea level, lat. 62° 03' 07", long. 163° 10' 29".
Transmitter: Alascom Earth Station, St. Mary's.
Equipment: Emcee transmitter; Scala antenna.
Ownership: State of Alaska.

St. Michaels—K09QX, State of Alaska.
 Technical Facilities: 10-w TPO, 0.0548-kw ERP,
 20-ft. above ground, 50-ft. above sea level,
 lat. 63° 28' 43", long. 162° 02' 19".
 Transmitter: Alascom Earth Station, St. Michaels.
 Equipment: Television Technology transmitter;
 Scala antenna.
 Ownership: State of Alaska.

St. Paul—K09RB, State of Alaska.
 Technical Facilities: 10-w TPO, 0.0536-kw ERP,
 20-ft. above ground, 120-ft. above sea level,
 lat. 57° 07' 14", long. 170° 28' 45".
 Transmitter: Alascom Earth Station, St. Paul.
 Equipment: Television Technology transmitter;
 Scala antenna.
 Ownership: State of Alaska.

Stebbins—K09RR, State of Alaska.
 Technical Facilities: 10-w TPO, 0.0542-kw ERP,
 20-ft. above ground, 35-ft. above sea level,
 lat. 63° 31' 10", long. 162° 17' 15".
 Transmitter: Stebbins Community School, Stebbins.
 Equipment: Television Technology transmitter;
 Scala antenna.
 Ownership: State of Alaska.

Steven's Village—K09SV, State of Alaska.
 Technical Facilities: 10-w TPO, 0.054-kw ERP,
 20-ft. above ground, 380-ft. above sea level,
 lat. 61° 00' 32", long. 149° 05' 33".
 Transmitter: Alascom Office, Steven's Village.
 Equipment: Television Technology transmitter;
 Scala antenna.
 Ownership: State of Alaska.

Stony River—K13SE, State of Alaska.
 Technical Facilities: 10-w TPO, 0.055-kw ERP,
 20-ft. above ground, 250-ft. above sea level,
 lat. 61° 46' 59", long. 156° 35' 17".
 Transmitter: Community Center, Stony River.
 Equipment: Television Technology transmitter;
 Scala antenna.
 Ownership: State of Alaska.

Takotna—K04LN, State of Alaska.
 Technical Facilities: 10-w TPO, 0.043-kw ERP,
 30-ft. above ground, 430-ft. above sea level,
 lat. 56° 59' 21", long. 156° 03' 42".
 Transmitter: Takotna School Bldg., Takotna.
 Equipment: Television Technology transmitter;
 Scala antenna.
 Ownership: State of Alaska.

Tanana—K07RB, State of Alaska.
 Technical Facilities: 10-w TPO, 0.054-kw ERP,
 20-ft. above ground, 230-ft. above sea level,
 lat. 65° 10' 24", long. 152° 04' 38".
 Transmitter: Alascom Earth Station, Tanana.
 Equipment: Television Technology transmitter;
 Scala antenna.
 Ownership: State of Alaska.

Tanunak—K09SW, State of Alaska.
 Technical Facilities: 10-w TPO, 0.054-kw ERP,
 20-ft. above ground, 40-ft. above sea level,
 lat. 60° 35' 00", long. 165° 15' 32".
 Transmitter: Alascom Bldg., Tanunak.
 Equipment: Television Technology transmitter;
 Scala antenna.
 Ownership: State of Alaska.

Tatitlek—K13SJ, State of Alaska.
 Technical Facilities: 10-w TPO, 0.052-kw ERP,
 20-ft. above ground, 60-ft. above sea level,
 lat. 60° 51' 51", long. 146° 40' 38".
 Transmitter: Community School, Tatitlek.
 Equipment: Television Technology transmitter;
 Scala antenna.
 Ownership: State of Alaska.

Telida—K13RO, State of Alaska.
 Technical Facilities: 10-w TPO, 0.0548-kw ERP,
 20-ft. above ground, 630-ft. above sea level,
 lat. 63° 23' 03", long. 153° 16' 34".
 Transmitter: Alascom Earth Station, Telida.
 Equipment: Television Technology transmitter;
 Scala antenna.
 Ownership: State of Alaska.

Teller—K09RO, State of Alaska.
 Technical Facilities: 10-w TPO, 0.0536-kw ERP,
 20-ft. above ground, 35-ft. above sea level,
 lat. 65° 15' 55", long. 166° 21' 50".
 Transmitter: Teller Community School, Teller.
 Equipment: Television Technology transmitter;
 Scala antenna.
 Ownership: State of Alaska.

Tenakee Springs—K07RH, State of Alaska.
 Technical Facilities: 10-w TPO, 0.053-kw ERP,
 20-ft. above ground, 80-ft. above sea level,
 lat. 57° 46' 53", long. 135° 13' 08".
 Transmitter: Alascom Earth Station, Tenakee Springs.
 Equipment: Television Technology transmitter;
 Scala antenna.
 Ownership: State of Alaska.

Tetlin—K11QU, State of Alaska.
 Technical Facilities: 10-w TPO, 0.055-kw ERP,
 20-ft. above ground, 1720-ft. above sea level,
 lat. 63° 08' 14", long. 142° 31' 28".
 Transmitter: Tetlin High School.
 Equipment: Television Technology transmitter;
 Scala antenna.
 Ownership: State of Alaska.

Thorne Bay—K07SN, State of Alaska.
 Technical Facilities: 10-w TPO, 0.055-kw ERP,
 20-ft. above ground, 40-ft. above sea level,
 lat. 55° 41' 08", long. 132° 31' 42".
 Transmitter: Thorne Bay School.
 Equipment: Television Technology transmitter;
 Scala antenna.
 Ownership: State of Alaska.
 Note: Licensed as a translator.

Togiak—K09QU, State of Alaska.
 Technical Facilities: 10-w TPO, 0.055-kw ERP,
 20-ft. above ground, 40-ft. above sea level,
 lat. 59° 03' 43", long. 160° 22' 33".
 Transmitter: Alascom Earth Station, Togiak.
 Equipment: Television Technology transmitter;
 Scala antenna.
 Ownership: State of Alaska.

Tok Junction—K07NC, Tok Community TV.
 Technical Facilities: 0.29-kw ERP, lat. 63° 19' 38", long. 142° 59' 48".
 Ownership: Tok Community TV.
 Note: Operating as a translator.

Tok/Tanacross/Tetlin—K13RR, State of Alaska.
 Technical Facilities: 10-w TPO, 0.0295-kw ERP,
 228-ft. above ground, 1863-ft. above sea level,
 lat. 63° 19' 38", long. 142° 59' 48".
 Transmitter: State Hwy. maintenance station, Tok.
 Equipment: Television Technology transmitter;
 Scala antenna.
 Ownership: State of Alaska.

Toksook Bay—K11QG, State of Alaska.
 Technical Facilities: 10-w TPO, 0.0561-kw ERP,
 20-ft. above ground, 60-ft. above sea level,
 lat. 60° 31' 53", long. 165° 06' 19".
 Transmitter: Alascom Earth Station, Toksook Bay.
 Equipment: Television Technology transmitter;
 Scala antenna.
 Ownership: State of Alaska.

Trapper Creek/Talkeetna—K24AG, State of Alaska.
 Technical Facilities: 10-w TPO, 0.00335-kw ERP,
 80-ft. above ground, 540-ft. above sea level,
 lat. 62° 19' 05", long. 150° 19' 00".
 Transmitter: Trapper Creek.
 Equipment: Television Technology transmitter;
 Scala antenna.
 Ownership: State of Alaska.

Tuluksak—K08ID, State of Alaska.
 Technical Facilities: 0.055-kw ERP, lat. 61° 06' 08", long. 60° 57' 30".
 Ownership: State of Alaska.

Tuntutuliak—K09TF, State of Alaska.
 Technical Facilities: 10-w TPO, 0.055-kw ERP,
 20-ft. above ground, 40-ft. above sea level,
 lat. 60° 20' 38", long. 162° 39' 50".
 Transmitter: Tuntutuliak School.
 Equipment: Television Technology transmitter;
 Scala antenna.
 Ownership: State of Alaska.

Unalakleet—K09RC, State of Alaska.
 Technical Facilities: 10-w TPO, 0.0522-kw ERP,
 20-ft. above ground, 60-ft. above sea level,
 lat. 63° 52' 38", long. 160° 47' 15".
 Transmitter: Alascom Earth Station, Unalakleet.
 Equipment: Television Technology transmitter;
 Scala antenna.
 Ownership: State of Alaska.

Unalaska—K04KV, State of Alaska.
 Technical Facilities: 10-w TPO, 0.049-kw ERP,
 20-ft. above ground, 51-ft. above sea level,
 lat. 53° 52' 44", long. 166° 32' 14".
 Transmitter: Alascom Earth Station, Unalaska.
 Equipment: Television Technology transmitter;
 Scala antenna.
 Ownership: State of Alaska.

Valdez—K15AI, State of Alaska.
 Technical Facilities: 10-w TPO, 0.12-kw ERP,
 95-ft. above ground, 115-ft. above sea level,
 lat. 61° 07' 56", long. 146° 20' 07".
 Transmitter: Alascom Earth Station, Valdez.
 Equipment: Emcee transmitter; Scala antenna.
 Ownership: State of Alaska.

Venette—K09TW, State of Alaska.
 Technical Facilities: 0.055-kw ERP, lat. 67° 07' 05", long. 146° 25' 14".
 Ownership: State of Alaska.

Wainwright—K09QO, State of Alaska.
 Technical Facilities: 10-w TPO, 0.0548-kw ERP,
 20-ft. above ground, 72-ft. above sea level,
 lat. 70° 38' 15", long. 160° 01' 24".
 Transmitter: Alascom Earth Station, Wainwright.
 Equipment: Television Technology transmitter;
 Scala antenna.
 Ownership: State of Alaska.

Wales—K02LT, State of Alaska.
 Technical Facilities: 0.04-kw ERP, lat. 65° 34' 35", long. 168° 00' 28".
 Ownership: State of Alaska.

White Mountain—K11QT, State of Alaska.
 Technical Facilities: 10-w TPO, 0.055-kw ERP,
 20-ft. above ground, 40-ft. above sea level,
 lat. 64° 41' 06", long. 163° 24' 40".
 Transmitter: White Mountain High School.
 Equipment: Television Technology transmitter;
 Scala antenna.
 Ownership: State of Alaska.

***Whittier**—K09UB, State of Alaska.
 Technical Facilities: 10-w TPO, 0.055-kw ERP,
 20-ft. above ground, 15-ft. above sea level,
 lat. 60° 46' 33", long. 148° 41' 15".
 Transmitter: Alascom Earth Station, Whittier.
 Equipment: Television Technology transmitter;
 Scala antenna.
 Ownership: State of Alaska.

Womans Bay—K02ME, State of Alaska.
 Technical Facilities: 10-w TPO, 0.043-kw ERP,
 20-ft. above ground, 100-ft. above sea level,
 lat. 57° 43' 23", long. 152° 31' 08".
 Transmitter: Nyman Peninsula, Kodiak Coast Guard Station.
 Equipment: Television Technology transmitter;
 Scala antenna.
 Ownership: State of Alaska.

Wrangell—K21AF, State of Alaska.
 Technical Facilities: 100-w TPO, 0.69-kw ERP,
 135-ft. above ground, 144-ft. above sea level,
 lat. 56° 27' 14", long. 132° 22' 54".
 Transmitter: Wrangell Cemetery, Wrangell.
 Equipment: Emcee transmitter; Scala antenna.
 Ownership: State of Alaska.

***Wrangell**—K41EC, Pioneer Printing Co. Inc.
 Phone: 907-225-3157.
 Technical Facilities: 100-w TPO, 1.29-kw ERP,
 26-ft. above ground, 3358-ft. above sea level,
 lat. 56° 04' 30", long. 132° 22' 47".
 Transmitter: 3.1-mi. E of Cannery Point, Navy Peak.
 Ownership: Pioneer Printing Co. Inc.

Yakutat—K09UA, State of Alaska.
 Technical Facilities: 10-w TPO, 0.0514-kw ERP,
 20-ft. above ground, 65-ft. above sea level,
 lat. 59° 32' 00", long. 144° 10' 00".
 Transmitter: Alascom Earth Station.
 Equipment: Television Technology transmitter;
 Scala antenna.
 Ownership: State of Alaska.

Arizona

Bullhead City—K18CB, Howard F. Roycroft.
 Phone: 202-637-6525.
 Technical Facilities: 100-w TPO, 2.54-kw ERP,
 43-ft. above ground, 485-ft. above sea level,
 lat. 35° 14' 50", long. 114° 44' 35".
 Transmitter: 11.8-mi. NW of Bullhead City.
 Ownership: Howard F. Roycroft.
 Note: Operating as a translator.

Bullhead City—K20CZ, Trinity Bcstg. Network Inc.
 Phone: 714-832-2950.
 Affiliation: TBN.
 Technical Facilities: 1000-w TPO, 8.7-kw ERP,
 187-ft. above ground, 4951-ft. above sea level,
 lat. 35° 14' 56", long. 114° 44' 37".
 Requests modification of CP for change to 0.95-kw ERP. BMPTVL-940926JE.
 Transmitter: KFLG(FM) Tower, atop Christmas Tree Pass near Laughlin, NV.
 Ownership: Trinity Broadcasting Network Inc.

Low Power TV Stations—Arizona

- Bullhead City—K24DK**, MW TV Inc.
 Technical Facilities: 100-w TPO, 0.7-kw ERP, 39-ft. above ground, 4019-ft. above sea level, lat. 35° 02' 09", long. 114° 22' 14".
 Transmitter: Oakman Electronic site, SE of Bullhead City.
 Ownership: MW TV Inc.
- Bullhead City—KACN-LP**, Ch. 26, Tri-State Bcstg. Inc. Phones: 520-758-9200; 702-791-3432.
 Studio: 1355 Ramar Rd., Suite 4C, Bullhead City, AZ 86442.
 Technical Facilities: 1.01-kw ERP, 200-ft. above ground, lat. 35° 06' 56", long. 114° 35' 56".
 Transmitter: 1355 Ramar Rd., Bullhead City.
 Equipment: Acrodyne & TTC transmitters; Scala antenna.
 Began Operation: October 1, 1987.
 Ownership: Tri-State Broadcasting Inc.
 Satellite programming: America One.
 Advertising: Planned.
 Personnel: Ed Halley, General Manager; John Romako, Chief Engineer.
- *Bullhead City—K38CG**, Robert H. Gray.
 Technical Facilities: 100-w TPO, 0.528-kw ERP, 43-ft. above ground, 3645-ft. above sea level, lat. 35° 02' 09", long. 114° 22' 14".
 Transmitter: 12-mi. SE of Bullhead City.
 Ownership: Robert H. Gray.
- *Bullhead City—K43EB**, MW TV Inc.
 Technical Facilities: 480-w TPO, 3.6-kw ERP, 4406-ft. above sea level, lat. 35° 01' 58", long. 114° 21' 57".
 Transmitter: BLM site at Oatman Peak in Black Mountains, 56-mi. SW of Kingman.
 Ownership: MWTV Inc.
- *Bullhead City—K49DR**, MW TV Inc.
 Technical Facilities: 180-w TPO, 0.73-kw ERP, 4406-ft. above sea level, lat. 35° 01' 58", long. 114° 21' 57".
 Transmitter: BLM site at Oatman Peak in Black Mountains, 22-mi. SW of Kingman.
 Ownership: MW TV Inc.
- Bullhead City, AZ & Laughlin, NV—K59EX**, Journal Broadcasting Group Inc.
 Technical Facilities: 100-w TPO, 1.31-kw ERP, 4872-ft. above sea level, lat. 35° 14' 58", long. 114° 44' 34".
 Transmitter: Christmas Tree Mountain, 10.5-mi. WNW of Dan's Dam.
 Ownership: WTMJ Inc.
 Advertising: Yes.
 Represented (sales): Pety Television Inc.
 Personnel: Peter Bannister, General Manager; Roman Hohwyskye, Chief Engineer; Gary Plumles, Sales Manager.
- *Bullhead City, AZ & Laughlin, NV—K65FI**, Richard D. Tatham. Phone: 602-855-3246.
 Technical Facilities: 100-w TPO, 1.2-kw ERP, 27-ft. above ground, 5574-ft. above sea level, lat. 35° 14' 58", long. 114° 44' 34".
 Transmitter: BLM Electronic site, Spirit Mountain, NW of Laughlin, NV.
 Ownership: Richard D. Tatham.
 Personnel: Richard Tatham, General Manager.
- Camp Verde—K18DD**, Central State Communications.
 Technical Facilities: 100-w TPO, 12.6-kw ERP, 92-ft. above ground, 7733-ft. above sea level, lat. 34° 41' 14", long. 112° 07' 00".
 Transmitter: Mingus Mountain electronic site, Camp Verde.
 Ownership: Central State Communications.
- *Cedar Creek—K09WU**, TV Board of Cedar Creek. Phone: 602-338-4129.
 Technical Facilities: 1-w TPO, 0.0074-kw ERP, 19-ft. above ground, 4995-ft. above sea level, lat. 33° 52' 33", long. 110° 11' 12".
 Transmitter: 1.5-mi. SW of Cedar Creek, between Hwy. 73 & Cedar Creek.
 Ownership: TV Board of Cedar Creek.
- Chinle—K51AV**, Navajo Nation. Phone: 602-724-3311.
 Studio: Telecommunications Dept., Tsailie, AZ 86556.
 Technical Facilities: 0.58-kw ERP, lat. 36° 21' 15", long. 109° 49' 45".
 Equipment: Television Technology transmitter; Andrew antenna.
 Satellite earth stations: 4 in operation; Scientific-Atlanta, 5-meter.
 Began Operation: January 1, 1987.
 Ownership: Navajo Community College.
 Satellite programming: Commercial Sports Network.
 Advertising: No.
 Personnel: Curtis Sweet, General Manager.
- *Cibicue—K09WW**, TV Board of Cibicue. Phone: 602-338-4129.
 Technical Facilities: 1-w TPO, 0.0025-kw ERP, 18-ft. above ground, 5379-ft. above sea level, lat. 34° 02' 54", long. 110° 29' 37".
 Transmitter: 0.6-mi. W of Cibicue.
 Ownership: TV Board of Cibicue.
- Cottonwood—K44CN**, Scripps Howard Bcstg. Co. Phone: 602-243-4151.
 Technical Facilities: 1000-w TPO, 21,385-kw ERP, 49-ft. above ground, 7703-ft. above sea level, lat. 34° 41' 12", long. 112° 07' 00".
 Transmitter: Mingus Mountain.
 Ownership: E. W. Scripps Co.
 Note: Operating as a translator.
- *Cottonwood & Prescott—K34EE**, Yavapai Broadcasting Corp. Phone: 614-432-5605.
 Technical Facilities: 1000-w TPO, 34.3-kw ERP, 55-ft. above ground, 7705-ft. above sea level, lat. 34° 42' 04", long. 112° 07' 04".
 Transmitter: Approx. 6.8-mi. SW of Cottonwood.
 Ownership: Yavapai Broadcasting Corp.
- Duncan—K17CM**, Gospel Light Bcstg. Inc. Phone: 602-428-0965.
 Technical Facilities: 100-w TPO, 2.3-kw ERP, 39-ft. above ground, 6575-ft. above sea level, lat. 32° 53' 14", long. 109° 18' 49".
 Transmitter: Guthrie Peak, 17-mi. NW of Duncan.
 Ownership: Gospel Light Broadcasting Inc.
- Duncan—K33DA**, Southern Greenlee County TV Assn. Inc.
 Technical Facilities: 50-w TPO, 2.28-kw ERP, 39-ft. above ground, 6575-ft. above sea level, lat. 32° 53' 14", long. 109° 18' 49".
 Transmitter: Guthrie Peak, 17-mi. NW of Duncan.
 Ownership: Southern Greenlee County TV Assn. Inc.
- Duncan—K35CP**, Southern Greenlee County TV Assn. Inc.
 Technical Facilities: 50-w TPO, 2.28-kw ERP, 39-ft. above ground, 6575-ft. above sea level, lat. 32° 53' 14", long. 109° 18' 49".
 Transmitter: Guthrie Peak, 17-mi. NW of Duncan.
 Ownership: Southern Greenlee County TV Assn. Inc.
- Duncan—K39CM**, Southern Greenlee County TV Assn. Inc.
 Technical Facilities: 50-w TPO, 2.28-kw ERP, 39-ft. above ground, 6575-ft. above sea level, lat. 32° 53' 14", long. 109° 18' 49".
 Transmitter: Guthrie Peak, 17-mi. NW of Duncan.
 Ownership: Southern Greenlee County TV Assn. Inc.
- Duncan—K41CV**, Southern Greenlee County TV Assn. Inc.
 Technical Facilities: 100-w TPO, 2.28-kw ERP, 39-ft. above ground, 6575-ft. above sea level, lat. 32° 53' 14", long. 109° 18' 49".
 Transmitter: Guthrie Peak, 17-mi. NW of Duncan.
 Ownership: Southern Greenlee County TV Assn. Inc.
- Flagstaff—K62BA**, Trinity Bcstg. of Arizona Inc. Phone: 714-832-2950.
 Affiliation: TBN.
 Technical Facilities: 100-w TPO, 9.6-kw ERP, 95-ft. above ground, 9270-ft. above sea level, lat. 35° 14' 28", long. 111° 36' 35".
 Transmitter: Mount Elden communications site, 2-mi. N of Flagstaff.
 Began Operation: June 17, 1980.
 Ownership: Trinity Broadcasting Network Inc.
 Note: Operating as a translator.
- Flagstaff & Doney Park—K06MJ**, J. Christian Damon. Phone: 602-774-5559.
 Technical Facilities: 20-w TPO, 0.114-kw ERP, 30-ft. above ground, 9296-ft. above sea level, lat. 35° 14' 26", long. 111° 35' 48".
 Transmitter: Mount Elden Electronics site, 3.1-mi. NE of Flagstaff.
 Equipment: Television Technology transmitter; Scala antenna.
 Satellite earth stations: Winegard, 3.5-meter; ChannelMaster, 2.5-meter. Microdyne; Microwave Radio; Drake receivers.
 Began Operation: October 21, 1993.
 Ownership: J. C. Damon.
 Satellite programming: Outdoor Channel; Worship TV.
 Advertising: Planned.
 Represented (sales): American Broadcast and Cable Systems.
 Represented (engineering): Signal Sciences.
 Represented (legal): Shainis & Peltzman.
 Personnel: Chris Damon, General Manager; M. Wiford, Chief Engineer.
- *Globe—K30ES**, Linda C. Potyka. Phone: 502-425-5063.
 Technical Facilities: 100-w TPO, 0.7-kw ERP, 85-ft. above ground, 7852-ft. above sea level, lat. 33° 17' 37", long. 110° 50' 09".
 Transmitter: Signal Peak tower.
 Ownership: Linda C. Potyka.
 Satellite programming: Channel America; Learning Channel.
 Advertising: Yes.
 Represented (legal): Mullin, Rhyne, Emmons & Topel, P.C.
 Personnel: Linda Potyka, General Manager; Richard Potyka, Chief Engineer; Lalanie Olsen, Sales Manager.
- Hilltop—K36AX**, Group VII Communications Inc. Phone: 602-855-9445.
 Technical Facilities: 13.8-kw ERP, lat. 35° 11' 47", long. 114° 03' 14".
 Transmitter: Radar Hill.
 Equipment: Television Technology transmitter; Bogner antenna.
 Began Operation: January 1, 1988.
 Ownership: Group VII Communications Ltd.
 Personnel: Maurice W. Coburn, President.
- *Kayenta—K54CR**, Navajo Nation.
 Technical Facilities: 20-w TPO, 0.14-kw ERP, 56-ft. above ground, 8265-ft. above sea level, lat. 36° 39' 03", long. 110° 15' 51".
 Transmitter: 4.7-mi. S of Kayenta.
 Ownership: Navajo Nation.
 Satellite programming: Commercial Sports Network.
- *Kingman—K16CV**, MW TV Inc.
 Technical Facilities: 1000-w TPO, 6.86-kw ERP, 7723-ft. above sea level, lat. 35° 06' 48", long. 113° 53' 00".
 Transmitter: Getz Park, SE of Kingman.
 Ownership: MW TV Inc.
- Lake Havasu City—K23BJ**, Group VII Communications Inc.
 Technical Facilities: 1000-w TPO, 7.4-kw ERP, 78-ft. above ground, 1286-ft. above sea level, lat. 34° 36' 11", long. 114° 22' 14".
 Transmitter: Goat Hill, 9.7-mi. N of Lake Havasu City.
 Ownership: Group VII Communications Ltd.
 Personnel: Maurice W. Coburn, President.
- Lake Havasu City—K25AL**, Lake Havasu Christian Television. Phone: 520-453-8825.
 Technical Facilities: 1.28-kw ERP, 80-ft. above ground, 500-ft. above sea level, lat. 34° 29' 28", long. 114° 19' 44".
 Transmitter: 510 N. Acoma Blvd., Lake Havasu City.
 Equipment: Television Technology transmitter; Scala antenna.
 Satellite earth stations: DX Engineering; Jerrold; Microtek receivers.
 Began Operation: June 4, 1985.
 Ownership: Lake Havasu Christian TV.
 Satellite programming: Trinity Bcstg. Network.
 Advertising: Yes. Rates: \$28.00/30 Sec.; \$50.00/Min.
 Personnel: Richard D. Tatham, Station Manager.
- Lake Havasu City—K27EC**, Lake Havasu Christian Television. Phone: 520-453-8825.
 Technical Facilities: 100-w TPO, 1.3-kw ERP, 1286-ft. above sea level, lat. 34° 36' 11", long. 114° 22' 14".
 Transmitter: BLM Electronics site near State Hwy. 95, N of Lake Havasu City.
 Began operation: June 1, 1995.
 Ownership: Lake Havasu Christian TV.
 Advertising: Yes.
 Personnel: Richard D. Tatham, General Manager.
- Lake Havasu City—K32CM**, Dennis Macey.
 Technical Facilities: 31.2-w TPO, 1000-kw ERP, 59-ft. above ground, 134-ft. above sea level, lat. 34° 38' 08", long. 114° 22' 13".
 Transmitter: Goat Mountain, 9-mi. N of Lake Havasu City.
 Ownership: Dennis Macey.
- *Lake Havasu City—K36DU**, Richard D. Tatham. Phone: 602-855-3246.
 Technical Facilities: 100-w TPO, 1.53-kw ERP, 32-ft. above ground, 1293-ft. above sea level, lat. 34° 36' 11", long. 114° 22' 14".
 Transmitter: BLM electronic site, near State Hwy. 95, N of Lake Havasu City.
 Ownership: Richard D. Tatham.
- *Lake Havasu City—K39DR**, MW TV Inc.
 Technical Facilities: 1000-w TPO, 7.8-kw ERP, 4701-ft. above sea level, lat. 34° 33' 06", long. 114° 11' 37".
 Transmitter: Crossman Peak, NE of city.
 Ownership: MW TV Inc.

- *Lake Havasu City—K41DN**, MW TV Inc. Technical Facilities: 570-w TPO, 4.4-kw ERP, 4701-ft. above sea level, lat. 34° 33' 06", long. 114° 11' 37". Transmitter: Crossman Peak, NE of city. Ownership: MW TV Inc.
- Lake Havasu City—K45AJ**, Jeffrey W. Holmes. Phone: 602-855-2533. Technical Facilities: 100-w TPO, 1.184-kw ERP, 223-ft. above ground, 773-ft. above sea level, lat. 34° 29' 41", long. 114° 20' 59". Transmitter: 1720 Acoma Blvd., Lake Havasu City. Equipment: Acrodyne transmitter; Bogner antenna. Began Operation: December 1, 1984. Ownership: Jeffrey W. Holmes. Satellite programming: Hospitality Channel. Advertising: Yes. Represented (legal): Arent Fox Kintner Plotkin & Kahn. Personnel: Wayne R. Holmes, General Manager.
- *Mesa—K63CR**, International Broadcast Consultants. Technical Facilities: 2.46-kw ERP, lat. 33° 26' 42", long. 111° 37' 16". Ownership: International Broadcast Consultants Inc.
- Parker—K02MT**, Hale Communications Inc. Phone: 602-669-6464. Studio: 912 Joshua, Parker, AZ 85344. Technical Facilities: 5.5-w TPO, 0.06-kw ERP, 1000-ft. above ground, 1665-ft. above sea level, lat. 34° 07' 22", long. 114° 12' 40". Transmitter: Black Peak, 4.3-mi. SE of Parker. Satellite earth stations: Scientific-Atlanta; Winegard receivers. Began Operation: January 1, 1986. Ownership: Hale Communications Inc. Multichannel TV Sound: Stereo only. Satellite programming: ABC. Advertising: Yes. Rates: \$14.10/30 Sec.; \$14.25/Min. Represented (engineering): Courtright Engineering. Represented (legal): Arent Fox Kintner Plotkin & Kahn. Personnel: Gerald M. Hale, General Manager; Deborah Hale, General Sales Manager; Margaret Hale, Office Manager & Promotion Director.
- Payson—K22EI**, Steven D. Bingham. Phone: 520-474-4901. Technical Facilities: 100-w TPO, 1.6-kw ERP, 40-ft. above ground, 5020-ft. above sea level, lat. 34° 15' 15", long. 111° 19' 40". Transmitter: 500 W. Sherwood Dr. Began Operation: April 1, 1994. Ownership: Steven D. Bingham. Satellite programming: Court TV. Advertising: Yes. Represented (legal): Eric Jacuson & Associates. Personnel: Steve Bingham, General Manager; Roy Barnes, Chief Engineer; Ed Zumach, Sales Manager.
- Phoenix—K25DM**, Broadcasting Systems Inc. Phone: 602-581-2511. Studio: One W. Lone Cactus Dr., Phoenix, AZ 85027. Technical Facilities: 1000-w TPO, 4.5-kw ERP, 85-ft. above ground, 2214-ft. above sea level, lat. 33° 35' 38", long. 112° 05' 10". Requests CP for change to 9.8-kw ERP. BPTTL-934022D. Transmitter: Shaw Butte, East Hill, Phoenix. Equipment: ITS transmitter; Bogner antenna. Satellite earth stations: Microdyne, 5-meter; Harris, 5-meter, receivers. Began Operation: October 1, 1990. Ownership: Broadcasting Systems Inc. Satellite programming: Video Catalog Channel. Advertising: Yes. Rates: \$90.00/30 Sec.; \$250.00/Min. Infomercials \$350.00-\$600.00. Represented (legal): Arent Fox Kintner Plotkin & Kahn. Personnel: Kenneth Casey, President & Chief Engineer; Charlene Weh, General Manager; Tom McGill, Sales Manager.
- Phoenix—KHSK-LP**, Ch. 27, Henry Sauro. Studio: 3211 Tower Rd., Prescott, AZ 86301. Technical Facilities: 1000-w TPO, 22.28-kw ERP, 112-ft. above ground, 2723-ft. above sea level, lat. 33° 20' 00", long. 112° 03' 46". Transmitter: South Mountain, 9-mi. S of downtown Phoenix. Equipment: Television Technology transmitter; Bogner antenna. Began Operation: March 1, 1986. Ownership: KUSK Inc. Represented (engineering): Hammett & Edison. Note: Operating as a translator.
- Phoenix—K31DI**, Raul Infante Jr. Phone: 214-230-6944. Technical Facilities: 2000-w TPO, 60.5-kw ERP, 351-ft. above ground, 1499-ft. above sea level, lat. 33° 36' 05", long. 112° 17' 31". Transmitter: 10822 Oakmont St., Sun City. Ownership: Raul Infante Jr.
- Phoenix—K39BI**, Arizona Christian Television System Inc. Phone: 602-264-3939. Studio: 5757 N. Central Ave., Phoenix, AZ 85012. Technical Facilities: 1000-w TPO, 24.6-kw ERP, 80-ft. above ground, 2756-ft. above sea level, lat. 33° 20' 01", long. 112° 03' 45". Transmitter: South Mountain, 7.5-mi. S of Phoenix. Equipment: Television Technology transmitter; Bogner antenna. Satellite earth stations: Scientific-Atlanta, 5-meter; Scientific-Atlanta, 2.5-meter. Began Operation: June 7, 1987. Ownership: Arizona Christian Television System Inc. Satellite programming: FamilyNet. Advertising: No. Represented (engineering): LeRoy Stevens. Represented (legal): Joseph E. Dunne III. Personnel: Julian D. Roy, President; Rick Houston, General Manager.
- *Phoenix—K49DF**, Jeff Jacobsen. Technical Facilities: 1000-w TPO, 174.8-kw ERP, 4034-ft. above sea level, lat. 33° 34' 09", long. 112° 33' 33". Transmitter: White Tank Mountains, W of Phoenix. Ownership: Jeff Jacobsen.
- *Phoenix—K51EI**, Community Service Television Co. Technical Facilities: 100-w TPO, 2.63-kw ERP, 125-ft. above ground, 2740-ft. above sea level, lat. 33° 19' 57", long. 112° 03' 53". Transmitter: 8.3-mi. S of Phoenix. Ownership: Community Service TV Co.
- *Phoenix—K56FF**, Keith L. Lowery. Phone: 713-656-7081. Technical Facilities: 280-w TPO, 1.41-kw ERP, 108-ft. above ground, 2608-ft. above sea level, lat. 33° 29' 36", long. 111° 38' 26". Transmitter: N of Main St., Mesa. Ownership: Keith L. Lowery.
- Phoenix—K58DV**, Ponyland Bcstg. Co. Inc. Phone: 213-469-5696. Technical Facilities: 316-w TPO, 2.18-kw ERP, 43-ft. above ground, 2697-ft. above sea level, lat. 33° 20' 00", long. 112° 03' 45". Transmitter: South Mountain Park, Site 8, 10660 S. Central Ave. Equipment: Emcee transmitter; Antenna Concepts antenna. Satellite earth stations: Comtech, 3.8-meter; Drake receivers. Ownership: Ponyland Broadcasting Co. Satellite programming: The Box. Advertising: Yes. Represented (sales): World Television. Represented (engineering): Ventech Engineering. Represented (legal): Kaye, Scholer, Fierman, Hays & Handler. Personnel: Lawrence Rogow, General Manager; Donald S. Wilson, Chief Engineer.
- Phoenix—K64DR**, Hispanic Broadcasters of Arizona Inc. Phones: 602-470-0507; 602-822-6888. Studio: 5401 S. 39th St., Suite One, Phoenix, AZ 85040. Technical Facilities: 708-w TPO, 18.4-kw ERP, 188-ft. above ground, 2829-ft. above sea level, lat. 33° 20' 02", long. 112° 03' 42". Transmitter: South Mountain, 3-mi. SE of intersection of Central Ave. & Dobbins Rd. Equipment: Bext transmitter; Andrew antenna. Began Operation: November 1, 1990. Ownership: Jay S. Zucker. Satellite programming: Telemundo. Advertising: Yes. Represented (legal): Baraff, Koemer, Olender & Hochberg, P.C. Personnel: Jay S. Zucker, President & General Manager; Ramiro Pena, Station Manager; Patty Ruiz, General Sales Manager; Alfonso Villar, Production Manager; Kirk Hansen, Office Manager; Dale Taylor, Chief Engineer.
- *Phoenix—K67FE**, Polar Bcstg. of Arizona Inc. Phone: 602-860-6373. Technical Facilities: 730-w TPO, 6.56-kw ERP, 98-ft. above ground, 2746-ft. above sea level, lat. 33° 20' 00", long. 112° 03' 45". Transmitter: South Mountain, Site 51, 7-mi. S of Phoenix. Ownership: Polar Broadcasting of Arizona Inc. Satellite programming: Galavision.
- *Phoenix—K68FB**, Carlos Ortiz. Phone: 210-399-7981. Technical Facilities: 500-w TPO, 6.23-kw ERP, 131-ft. above ground, 2608-ft. above sea level, lat. 33° 29' 30", long. 111° 38' 22". Transmitter: 6-mi. N of Main St., Mesa. Ownership: Carlos Ortiz.
- *Phoenix—K69HJ**, World TV. Phone: 213-469-5696. Technical Facilities: 1000-w TPO, 1.45-kw ERP, 47-ft. above ground, 2699-ft. above sea level, lat. 33° 20' 00", long. 112° 03' 45". Transmitter: South Mountain Park, Site 8, 10660 S. Central Ave. Ownership: World TV.
- *Pinetop & Lakeside—K09WX**, United Television Inc. Technical Facilities: 10-w TPO, 0.027-kw ERP, 115-ft. above ground, 7715-ft. above sea level, lat. 34° 12' 22", long. 109° 56' 34". Transmitter: Porter Mountain, 6.6-mi. SSE of Show Low. Ownership: United Television Inc.
- Prescott—K14HC**, United Television Inc. Phone: 310-281-4844. Technical Facilities: 1.55-kw ERP, lat. 34° 32' 27", long. 112° 25' 40". Began Operation: July 26, 1990. Ownership: United Television Inc. Represented (sales): United Television Sales Inc. Represented (legal): Wilmer, Cutler & Pickering. Personnel: Robert Furlong, General Manager; Tom Foy, Chief Engineer; Michael Durand, Sales Manager. Note: Operating as a translator.
- *Prescott—K69HL**, Bruce Merrill. Phone: 602-948-3776. Technical Facilities: 100-w TPO, 1.46-kw ERP, 69-ft. above ground, 7879-ft. above sea level, lat. 34° 42' 17", long. 112° 06' 55". Transmitter: South Peak, Mingus Mountain. Ownership: Bruce Merrill.
- Quartzsite—K43CA**, Trinity Bcstg. Network Inc. Phone: 714-832-2950. Technical Facilities: 20-w TPO, 0.222-kw ERP, 89-ft. above ground, 965-ft. above sea level, lat. 33° 40' 03", long. 114° 11' 30". Holds CP for change to 100-w TPO, 0.86-kw ERP, 30-ft. above ground, 3346-ft. above sea level, lat. 33° 34' 12", long. 114° 20' 56"; transmitter to atop Cunningham Mountain, near Quartzsite. BPTTL-920214MN. Requests modification of CP to change city of license to Twentynine Palms & to Ch. 38, 1.2-kw ERP, 4196-ft. above sea level, lat. 34° 04' 32", long. 115° 57' 18"; transmitter to 5.7-mi. SW of Base Line St. & Utah Trail, near Twentynine Palms. BMTTL-930402E3. Transmitter: Intersection of U.S. Hwys. 95 & I-10, Quartzsite. Ownership: Trinity Broadcasting Network Inc.
- Rock Point—K56CC**, Rock Point School Inc. Phone: 602-659-4221. Technical Facilities: 0.035-kw ERP, lat. 36° 43' 01", long. 109° 37' 15". Began Operation: March 1, 1987. Ownership: Rock Point School Inc.
- Scottsdale—K19DD**, Jeffrey J. Jacobsen. Phone: 602-945-6746. Technical Facilities: 1000-w TPO, 10.1-kw ERP, 36-ft. above ground, 2535-ft. above sea level, lat. 33° 29' 36", long. 111° 38' 26". Transmitter: Usery Mountain, 4227 N. 88th St., Mesa. Ownership: Jeff Jacobsen.
- Shonto—K38CX**, Trinity Bcstg. Network Inc. Technical Facilities: 100-w TPO, 1.2-kw ERP, 417-ft. above ground, 7037-ft. above sea level, lat. 36° 37' 18", long. 110° 34' 36". Transmitter: White Post Church property, near Shonto. Satellite earth station: Scientific-Atlanta, 3.2-meter. Began Operation: March 28, 1994. Ownership: Trinity Broadcasting Network Inc.
- Shonto—K40BZ**, Gospel Overseas Television Network Inc. Technical Facilities: 100-w TPO, 1.1-kw ERP, 99-ft. above ground, 7041-ft. above sea level, lat. 36° 37' 20", long. 110° 34' 30". Transmitter: White Post, 5-mi. E of Shonto. Ownership: Gospel Overseas Television Network Inc. Satellite programming: Trinity Bcstg. Network.

Low Power TV Stations—Arizona

- Sierra Vista**—K33CG, Richard Richards. Technical Facilities: 37-w TPO, 0.001-kw ERP, 72-ft. above ground, 7231-ft. above sea level, lat. 31° 28' 58", long. 109° 57' 29". Transmitter: Atop Mule Mountain. Ownership: Richard Richards.
- Tsaile**—K40AP, Navajo Nation. Phone: 602-724-3311. Technical Facilities: 0.235-kw ERP, lat. 36° 17' 13", long. 109° 11' 16". Began Operation: March 1, 1987. Ownership: Navajo Nation. Satellite programming: Commercial Sports Network. Personnel: Curtis Sweet, Director. Note: Operating as a translator.
- *Tsaile & Lukachukai**—K27EY, Navajo Community College. Phone: 602-724-3311. Technical Facilities: 1000-w TPO, 36-kw ERP, 65-ft. above ground, 9872-ft. above sea level, lat. 36° 27' 30", long. 109° 05' 37". Transmitter: Roof Butte electronic site, 32-mi. from Shiprock. Ownership: Navajo Community College.
- Tucson**—K14HR, Hispanic Broadcasters of Tucson. Phone: 602-322-6888. Studio: 2828 N. Country Club, Tucson, AZ 85716. Technical Facilities: 934-w TPO, 9.99-kw ERP, 174-ft. above ground, 8665-ft. above sea level, lat. 32° 24' 54", long. 110° 42' 56". Transmitter: Mount Bigelow, Coronado National Forest, S. G. Communication site. Satellite earth stations: Scientific-Atlanta, 4.5-meter; Miralite, 3.7-meter; Scientific-Atlanta receivers. Began Operation: March 1, 1989. Ownership: Hispanic Bcstrs. of Tucson. Represented (legal): Baraff, Koerner, Olender & Hochberg, P.C. Personnel: Jay S. Zucker, President & General Manager; Patty Ruiz, General Sales Manager.
- Tucson**—K21CX, West LPTV-License Inc. Phone: 813-573-0339. Technical Facilities: 800-w TPO, 10-kw ERP, 180-ft. above ground, 8658-ft. above sea level, lat. 32° 24' 54", long. 110° 42' 56". Transmitter: Mount Bigelow electronic site, 22-mi. N of intersection of I-10 & I-19. Ownership: Silver King Communications Inc.
- *Tucson**—K23CD, Mountain States Bcstg. Inc. Phone: 602-770-1123. Technical Facilities: 1000-w TPO, 0.18-kw ERP, 85-ft. above ground, 8615-ft. above sea level, lat. 32° 24' 55", long. 110° 42' 54". Transmitter: Mount Bigelow electronic site. Ownership: Mountain States Broadcasting Inc. Advertising: Yes. Personnel: Ken Middleton, General Manager; Roy Mitchell, Chief Engineer; Allen Trattner, Sales Manager. Note: Operating as a translator.
- Tucson**—K25EA, Ponyland Bcstg. Co. Phone: 213-469-5696. Technical Facilities: 100-w TPO, 9.97-kw ERP, 171-ft. above ground, 8665-ft. above sea level, lat. 32° 24' 54", long. 110° 42' 56". Transmitter: Mount Bigelow, Pima County. Equipment: Acrodyne transmitter; Dielectric antenna. Began Operation: April 1, 1994. Ownership: Ponyland Broadcasting Co. Satellite programming: The Box. Advertising: Yes. Represented (sales): World Television.
- Represented (engineering): Ventech Engineering. Represented (legal): Kaye, Scholer, Fierman, Hays & Handler. Personnel: Lawrence Rogow, General Manager; Donald Wilson, Chief Engineer.
- *Tucson**—K43CW, Polar Bcstg. of Arizona Inc. Phone: 602-797-1008. Technical Facilities: 1000-w TPO, 10-kw ERP, 33-ft. above ground, 8570-ft. above sea level, lat. 32° 24' 55", long. 110° 42' 52". Transmitter: Mount Bigelow electronic site, 22-mi. N of I-10 & I-19. Ownership: Polar Broadcasting of Arizona Inc.
- *Tucson**—K65FO, E & M Development Co. Technical Facilities: 33.5-w TPO, 1-kw ERP, 4478-ft. above sea level, lat. 32° 14' 57", long. 111° 06' 56". Transmitter: Tucson Mountains, 1.2-mi. NW of Trails End Rd. Ownership: E & M Development Co.
- Tucson, Bisbee, Green Valley, Patagonia, Sierra Vista & Sonoita**—K57BD, Trinity Bcstg. of Arizona Inc. Affiliation: TBN. Technical Facilities: 100-w TPO, 1.3-kw ERP, 200-ft. above ground, 4421-ft. above sea level, lat. 32° 26' 31", long. 110° 46' 51". Transmitter: Tucson Mountains. Began Operation: June 30, 1981. Ownership: Trinity Broadcasting Network Inc. Note: Operating as a translator.
- *Wickenburg**—K30EP, Norman Robert Sharpe. Phone: 602-978-6551. Technical Facilities: 30-w TPO, 0.4-kw ERP, 50-ft. above ground, 2339-ft. above sea level, lat. 33° 56' 58", long. 112° 45' 18". Transmitter: 32352 W. County Line Rd. Equipment: Scala antenna. Ownership: Norman R. Sharpe. Personnel: Larry Dillie, General Manager.
- Window Rock**—K44BB, Navajo Nation. Phone: 602-724-3311. Technical Facilities: 4-kw ERP, lat. 35° 33' 36", long. 109° 06' 30". Transmitter: Window Rock, AZ. Began Operation: September 1, 1986. Ownership: Navajo Community College. Satellite programming: Commercial Sports Network. Note: Operating as a translator.

Arkansas

- Batesville**—K12MY, Community Management Services Inc. Technical Facilities: 10-w TPO, 0.094-kw ERP, 188-ft. above ground, 450-ft. above sea level, lat. 35° 45' 39", long. 91° 38' 16". Transmitter: KBTA(AM) site, Batesville. Ownership: Community Management Services Inc. Advertising: Planned. Personnel: Joe M. Blard, General Manager.
- *Batesville**—K2DEX, Robert J. & Patricia L. Stuck. Phone: 216-492-1652. Technical Facilities: 500-w TPO, 0.5-kw ERP, 249-ft. above ground, 1069-ft. above sea level, lat. 35° 53' 26", long. 91° 44' 00". Transmitter: 1.5-mi. NE of Cushman. Ownership: Robert J. & Patricia L. Stuck.

***Batesville**—K22ES, Brent D. Crowder. Phone: 303-690-4695. Technical Facilities: 500-w TPO, 0.5-kw ERP, 249-ft. above ground, 1069-ft. above sea level, lat. 35° 53' 26", long. 91° 44' 00". Transmitter: 1.5-mi. NE of Cushman. Ownership: Brent D. Crowder.

***Batesville**—K30EC, Barry N. Ferguson. Technical Facilities: 100-w TPO, 0.6-kw ERP, 403-ft. above ground, 1253-ft. above sea level, lat. 35° 53' 26", long. 91° 44' 01". Transmitter: 1.5-mi. NE of Cushman. Ownership: Barry N. Ferguson.

***Batesville**—K35EA, Dean R. & Mildred M. Foster. Phone: 909-824-1870. Technical Facilities: 37-w TPO, 0.235-kw ERP, 403-ft. above ground, 1253-ft. above sea level, lat. 35° 53' 26", long. 91° 44' 00". Transmitter: 1.5-mi. NE of Cushman. Ownership: Dean R. & Mildred M. Foster.

***Batesville**—K40DS, Gordon C. Leedy. Technical Facilities: 87.4-w TPO, 0.6-kw ERP, 1214-ft. above sea level, lat. 35° 53' 26", long. 91° 44' 00". Transmitter: 1.5-mi. NE of Cushman. Ownership: Gordon C. Leedy.

***Batesville**—K44DS, Horace F. & Alma K. G. S. Sharrocks. Technical Facilities: 97-w TPO, 0.6-kw ERP, 1214-ft. above sea level, lat. 35° 53' 26", long. 91° 44' 01". Transmitter: 1.5-mi. NE of Cushman. Ownership: Horace F. & Alma Sharrocks.

***Batesville**—K46EM, Brewer Family Trust. Phone: 818-342-1290. Technical Facilities: 60-w TPO, 0.505-kw ERP, 249-ft. above ground, 1069-ft. above sea level, lat. 35° 53' 26", long. 91° 44' 00". Transmitter: 1.5-mi. NE of Cushman. Ownership: Brewer Family Trust.

***Batesville**—K51ET, Marvin L. Bates Jr. Phone: 803-877-2355. Technical Facilities: 500-w TPO, 0.5-kw ERP, 249-ft. above ground, 1070-ft. above sea level, lat. 35° 53' 26", long. 91° 44' 00". Transmitter: 1.5-mi. NE of Cushman. Ownership: Marvin L. Bates Jr.

***Batesville**—K53FM, Christian C. Holst. Phone: 219-723-5630. Technical Facilities: 60-w TPO, 0.505-kw ERP, 249-ft. above ground, 1069-ft. above sea level, lat. 35° 53' 26", long. 91° 44' 00". Transmitter: 1.5-mi. NE of Cushman. Ownership: Christian C. Holst.

***Batesville**—K57FV, Donald D. Lofdahl Trust. Technical Facilities: 87.1-w TPO, 0.6-kw ERP, 1214-ft. above sea level, lat. 35° 53' 26", long. 91° 44' 00". Transmitter: 1.5-mi. NE of Cushman. Ownership: Donald D. Lofdahl Trust.

***Batesville**—K59FB, Kenneth L. Austin. Technical Facilities: 87.4-w TPO, 0.631-kw ERP, 394-ft. above ground, 1253-ft. above sea level, lat. 35° 53' 26", long. 91° 44' 00". Transmitter: 1.5-mi. NE of Cushman. Ownership: Kenneth L. Austin.

***Batesville**—K61FP, Charles O. Keen. Phone: 708-587-3447. Technical Facilities: 87.6-w TPO, 0.6-kw ERP, 1214-ft. above sea level, lat. 35° 53' 26", long. 91° 44' 00". Transmitter: 1.5-mi. NE of Cushman. Ownership: Charles O. Keen.

***Batesville**—K65FN, Jerry D. Foreman. Technical Facilities: 89.1-w TPO, 0.6-kw ERP, 1214-ft. above sea level, lat. 35° 53' 26", long. 91° 44' 00". Transmitter: 1.5-mi. NE of Cushman. Ownership: Jerry D. Foreman.

***Batesville**—K67GR, Harry D. Kaiser. Phone: 310-557-1358. Technical Facilities: 60-w TPO, 0.505-kw ERP, 249-ft. above ground, 1069-ft. above sea level, lat. 35° 53' 26", long. 91° 44' 00". Transmitter: 1.5-mi. NE of Cushman. Ownership: Harry D. Kaiser.

***Batesville**—K69GT, John D. Davies. Technical Facilities: 96-w TPO, 0.6-kw ERP, 1214-ft. above sea level, lat. 35° 53' 26", long. 91° 44' 01". Transmitter: NE of Cushman. Ownership: John D. Davies.

Bentonville—K14IT, Pharis Bcstg. Inc. Phone: 501-785-4844. Technical Facilities: 1000-w TPO, 13.4-kw ERP, 302-ft. above ground, 1562-ft. above sea level, lat. 36° 23' 37", long. 94° 10' 57". Transmitter: Approx. 2.05-mi. NE of Bentonville, off U.S. 71 bypass. Ownership: Pharis Broadcasting Inc.

Bentonville—K67EO, The Times Southwest Bcstg. Inc. Phone: 501-783-3131. Technical Facilities: 1000-w TPO, 14-kw ERP, 338-ft. above ground, 1578-ft. above sea level, lat. 36° 23' 36", long. 94° 10' 53". Transmitter: 0.8-mi. E of J St., 0.74-mi. N of Bentonville boundary. Equipment: Acrodyne transmitter; Bogner antenna. Began Operation: August 1, 1989. Ownership: The New York Times Co. Represented (engineering): Jules Cohen & Associates, P.C. Note: Operating as a translator.

Bentonville & Rogers—K45EI, Victory Communications Inc. Phone: 501-795-4057. Technical Facilities: 1000-w TPO, 35-kw ERP, 187-ft. above ground, 1558-ft. above sea level, lat. 36° 21' 56", long. 94° 20' 24". Transmitter: 3-mi. W of Centerton & 0.4-mi. N of Hwy. 102. Ownership: Victory Television Network.

De Queen—K08KF, Communications Dynamics. Technical Facilities: 0.12-kw ERP, lat. 34° 02' 48", long. 94° 21' 40". Transmitter: De Queen, AR. Ownership: Communications Dynamics.

***El Dorado**—K05KG, Immanuel Baptist Church. Phone: 501-862-4264. Technical Facilities: 30-w TPO, 0.044-kw ERP, 144-ft. above ground, 393-ft. above sea level, lat. 33° 12' 17", long. 92° 39' 54". Transmitter: Corner of S. West Ave. & Cross St. Ownership: Immanuel Baptist Church.

- *El Dorado—K27FF**, Paul M. & Rose B. Parks. Phone: 509-758-7274. Technical Facilities: 100-w TPO, 0.74-kw ERP, 620-ft. above ground, 702-ft. above sea level, lat. 33° 16' 19", long. 92° 42' 12". Transmitter: Hwy. 35, 5.5-mi. N of junction of Hwy. 82. Ownership: Paul M. & Rose B. Parks.
- *El Dorado—K29DC**, Douglas Woellner. Phone: 713-894-1222. Technical Facilities: 100-w TPO, 0.74-kw ERP, 522-ft. above ground, 702-ft. above sea level, lat. 33° 16' 19", long. 92° 42' 12". Transmitter: Hwy. 335, 5.5-mi. N of junction of Hwy. 82. Ownership: Douglas Woellner.
- *El Dorado—K36DR**, Richard E. Murray. Phone: 619-648-7656. Affiliation: UPN. Technical Facilities: 100-w TPO, 0.74-kw ERP, 522-ft. above ground, 702-ft. above sea level, lat. 33° 16' 19", long. 92° 42' 12". Transmitter: Hwy. 335, 5.5-mi. N of junction of Hwy. 82. Ownership: Richard E. Murray.
- *El Dorado—K40EF**, Dale E. Painter. Phone: 605-543-5964. Technical Facilities: 100-w TPO, 0.74-kw ERP, 522-ft. above ground, 702-ft. above sea level, lat. 33° 16' 19", long. 92° 42' 12". Transmitter: Hwy. 335, 5.5-mi. N of junction of Hwy. 82. Ownership: Dale E. Painter.
- *El Dorado—K46DT**, Norman D. Tanner. Phone: 602-458-3015. Technical Facilities: 100-w TPO, 0.74-kw ERP, 522-ft. above ground, 702-ft. above sea level, lat. 33° 16' 19", long. 92° 42' 12". Transmitter: Hwy. 335, 5.5-mi. N of junction of Hwy. 82. Ownership: Norman D. Tanner.
- *El Dorado—K48EP**, Malcolm C. Cook Sr. Phone: 205-981-3861. Technical Facilities: 100-w TPO, 0.738-kw ERP, 522-ft. above ground, 702-ft. above sea level, lat. 33° 16' 19", long. 92° 42' 12". Transmitter: Hwy. 335, 5.5-mi. N of junction of Hwy. 82. Ownership: Malcolm C. Cook Sr.
- *El Dorado—K50EK**, Simie Fein. Phone: 414-562-0220. Technical Facilities: 100-w TPO, 0.74-kw ERP, 620-ft. above ground, 702-ft. above sea level, lat. 33° 16' 19", long. 92° 42' 12". Transmitter: Hwy. 335, 5.5-mi. N of junction of Hwy. 82. Ownership: Simie Fein.
- *El Dorado—K53FB**, Malcolm C. Cook Sr. Phone: 205-981-3861. Technical Facilities: 100-w TPO, 0.74-kw ERP, 522-ft. above ground, 702-ft. above sea level, lat. 33° 16' 19", long. 92° 42' 12". Transmitter: Hwy. 335, 5.5-mi. N of junction of Hwy. 82. Ownership: Malcolm C. Cook Sr.
- *El Dorado—K57GF**, Dan Lewis. Phone: 310-989-1233. Technical Facilities: 100-w TPO, 0.783-kw ERP, 522-ft. above ground, 702-ft. above sea level, lat. 33° 16' 19", long. 92° 42' 12". Transmitter: Hwy. 335, 5.5-mi. N of junction of Hwy. 82. Ownership: Dan Lewis.
- *El Dorado—K59FJ**, Dan Lewis. Phone: 310-989-1233. Technical Facilities: 100-w TPO, 0.74-kw ERP, 521-ft. above ground, 702-ft. above sea level, lat. 33° 16' 19", long. 92° 42' 12". Transmitter: Hwy. 335, 5.5-mi. N of junction of Hwy. 82. Ownership: Dan Lewis.
- *El Dorado—K66EX**, Damon Merari. Phone: 213-222-3158. Technical Facilities: 100-w TPO, 0.74-kw ERP, 522-ft. above ground, 702-ft. above sea level, lat. 33° 16' 19", long. 92° 42' 12". Transmitter: Hwy. 335, 5.5-mi. N of junction of Hwy. 82. Ownership: Damon Merari.
- *Eureka Springs—K18EG**, Christians Incorporated for Christ. Phone: 417-336-3945. Technical Facilities: 1000-w TPO, 10.9-kw ERP, 183-ft. above ground, 1676-ft. above sea level, lat. 36° 23' 35", long. 93° 43' 38". Transmitter: Side of existing tower, 0.6-mi. NE of intersection of SR 23 & U.S. Rte. 62. Equipment: TTC transmitter; Andrew antenna. Satellite earth station: Drake. Ownership: Christians Incorporated for Christ Inc. Planned satellite programming: Trinity Bcstg. Network. Advertising: No. Personnel: Keith O'Neil, General Manager.
- Eureka Springs—K34EG**, New Life Evangelistic Center Inc. Phone: 314-436-2424. Technical Facilities: 1000-w TPO, 24-kw ERP, 260-ft. above ground, 1758-ft. above sea level, lat. 36° 22' 48", long. 93° 44' 53". Transmitter: 0.6-mi. S of Eureka Springs on State Rte. 23. Ownership: New Life Evangelistic Center Inc. Note: Operating as a translator.
- *Fayetteville—K36EA**, Pharis Bcstg. Inc. Phone: 501-785-4600. Technical Facilities: 1000-w TPO, 16.7-kw ERP, 184-ft. above ground, 1535-ft. above sea level, lat. 36° 08' 50", long. 94° 11' 14". Transmitter: Johnson Tower Rd., 0.4-mi. NE of New Hope Church. Ownership: Pharis Broadcasting Inc.
- Fayetteville—K42BS**, Trinity Bcstg. Network Inc. Affiliation: TBN. Technical Facilities: 1000-w TPO, 18.3-kw ERP, 135-ft. above ground, 1978-ft. above sea level, lat. 36° 01' 08", long. 94° 13' 12". Holds CP for change to 22.6-kw ERP, 1653-ft. above sea level, lat. 36° 12' 16", long. 94° 06' 04"; transmitter to side of existing non-broadcast communications tower, Dodd Mountain. BPTTL-940411CW. Transmitter: Side of proposed tower within antenna farm atop Kessler Mountain, near Fayetteville. Began Operation: September 23, 1987. Ownership: Trinity Broadcasting Network Inc. Note: Operating as a translator.
- Fayetteville—K62DQ**, The Times Southwest Bcstg. Inc. Phone: 501-783-3131. Technical Facilities: 880-w TPO, 15.2-kw ERP, 387-ft. above ground, 1736-ft. above sea level, lat. 36° 08' 50", long. 94° 11' 14". Transmitter: 2.6-mi. along a bearing of 137° from intersection of State Rtes. 68 & 112. Equipment: Television Technology transmitter; Antenna Technology antenna. Began Operation: July 1, 1990. Ownership: The New York Times Co.
- Represented (engineering): Jules Cohen & Associates, P.C. Note: Operating as a translator.
- *Fort Smith—K14JJ**, Ruth E. Ellerbeck. Phone: 713-975-1133. Technical Facilities: 130-w TPO, 1-kw ERP, 344-ft. above ground, 846-ft. above sea level, lat. 35° 26' 50", long. 94° 21' 54". Transmitter: 0.9-mi. NE of Van Buren. Ownership: Ruth E. Ellerbeck.
- *Fort Smith—K18EU**, Ruth E. Ellerbeck. Phone: 713-975-1133. Technical Facilities: 130-w TPO, 1-kw ERP, 240-ft. above ground, 1040-ft. above sea level, lat. 35° 26' 50", long. 94° 21' 54". Transmitter: 1-mi. NE of Van Buren. Ownership: Ruth E. Ellerbeck.
- Fort Smith—K27DI**, Trinity Bcstg. Network Inc. Affiliation: TBN. Technical Facilities: 1000-w TPO, 30.4-kw ERP, 236-ft. above ground, 981-ft. above sea level, lat. 35° 26' 50", long. 94° 21' 53". Transmitter: Mount Vista, Watertank Rd., Van Buren. Began Operation: November 1, 1991. Ownership: Trinity Broadcasting Network Inc.
- *Fort Smith—K34EN**, Ruth E. Ellerbeck. Phone: 713-975-1133. Technical Facilities: 130-w TPO, 1-kw ERP, 240-ft. above ground, 1040-ft. above sea level, lat. 35° 26' 50", long. 94° 21' 54". Transmitter: 1-mi. NE of Van Buren. Ownership: Ruth E. Ellerbeck.
- *Fort Smith—K36EH**, Ruth E. Ellerbeck. Phone: 713-975-1133. Technical Facilities: 130-w TPO, 1-kw ERP, 240-ft. above ground, 1040-ft. above sea level, lat. 35° 26' 50", long. 94° 21' 54". Transmitter: 1-mi. E of Van Buren. Ownership: CRC General Partnership.
- *Fort Smith—K43EZ**, CRC General Partnership. Phone: 713-893-7386. Technical Facilities: 130-w TPO, 1-kw ERP, 240-ft. above ground, 1040-ft. above sea level, lat. 35° 26' 50", long. 94° 21' 54". Transmitter: 1-mi. E of Van Buren. Ownership: CRC General Partnership.
- Fort Smith—KPBI-LP**, Ch. 46, Pharis Broadcasting Inc. Phone: 501-785-4600. Affiliation: FOX. Studio: 523 Garrison Ave., Fort Smith, AR 72901. Technical Facilities: 1000-w TPO, 20.8-kw ERP, 266-ft. above ground, 1056-ft. above sea level, lat. 35° 26' 50", long. 94° 21' 53". Transmitter: Mount Vista, Watertank Rd., Van Buren. Equipment: Television Technology transmitter; Bogner antenna. Satellite earth station: Paraclipse. Began Operation: October 20, 1989. Ownership: Pharis Broadcasting Inc. Satellite programming: America One; Family-Net. Advertising: Yes. Rates: \$100.00/30 Sec.; \$175.00/Min. Personnel: Bill Pharis, Sales; Don Patrick, Engineering; Eldon Coffman.
- *Fort Smith—K48FL**, CRC Gen. Partnership. Phone: 713-893-7386. Technical Facilities: 130-w TPO, 1-kw ERP, 240-ft. above ground, 1040-ft. above sea level, lat. 35° 26' 50", long. 94° 21' 54". Transmitter: 1-mi. NE of Van Buren. Ownership: CRC Gen. Partnership.
- *Fort Smith—K52FJ**, Ruth E. Ellerbeck. Phone: 713-975-1133. Technical Facilities: 130-w TPO, 1-kw ERP, 240-ft. above ground, 1040-ft. above sea level, lat. 35° 26' 50", long. 94° 21' 54". Transmitter: 1-mi. NE of Van Buren. Ownership: Ruth E. Ellerbeck.
- *Fort Smith—K58FB**, George W. Matthews Jr. Phone: 205-871-1395. Technical Facilities: 130-w TPO, 1-kw ERP, 240-ft. above ground, 1040-ft. above sea level, lat. 35° 26' 50", long. 94° 21' 54". Transmitter: 1-mi. NE of Van Buren. Ownership: George W. Matthews Jr.
- *Fort Smith—K66FM**, CRC General Partnership. Phone: 713-893-7386. Technical Facilities: 130-w TPO, 1-kw ERP, 270-ft. above ground, 1040-ft. above sea level, lat. 35° 26' 50", long. 94° 21' 54". Transmitter: 1-mi. NE of Van Buren. Ownership: CRC General Partnership.
- *Fort Smith—K68ET**, CRC General Partnership. Phone: 713-893-7386. Technical Facilities: 130-w TPO, 1-kw ERP, 344-ft. above ground, 846-ft. above sea level, lat. 35° 26' 50", long. 94° 21' 54". Transmitter: 0.9-mi. NE of Van Buren. Ownership: CRC General Partnership.
- *Green Forest—K54FH**, New Life Evangelistic Center Inc. Phone: 314-436-2424. Technical Facilities: 1000-w TPO, 24.24-kw ERP, 390-ft. above ground, 2421-ft. above sea level, lat. 36° 17' 27", long. 93° 26' 11". Transmitter: Bradshaw Mountain, 1.2-mi. E of State Rd. 103. Ownership: New Life Evangelistic Center Inc.
- Harrison—K23DU**, Christians Incorporated for Christ Inc. Phone: 417-336-3945. Technical Facilities: 1000-w TPO, 15.3-kw ERP, 112-ft. above ground, 2080-ft. above sea level, lat. 36° 14' 34", long. 93° 13' 15". Transmitter: Kennedy Mountain. Equipment: TTC transmitter; Scala antenna. Began Operation: November 4, 1987. Ownership: Christians Incorporated for Christ Inc. Satellite programming: Trinity Bcstg. Network. Advertising: No. Personnel: Keith O'Neill, General Manager.
- *Hope—K07VR**, Sandra May. Phone: 501-777-3548. Technical Facilities: 10-w TPO, 0.24-kw ERP, 200-ft. above ground, 617-ft. above sea level, lat. 33° 39' 26", long. 93° 33' 00". Transmitter: Hwy. 73, 0.8-mi. E of Hope. Ownership: Sandra May.
- *Jonesboro—K54ER**, Sonlight Bcstg. Systems Inc. Phone: 205-633-2100. Technical Facilities: 1000-w TPO, 7.1-kw ERP, lat. 35° 47' 56", long. 90° 44' 31". Transmitter: KFIN(FM) tower, 1.4-mi. SW of U.S. Rte. 63 & Business Rte. 49 intersection. Ownership: Sonlight Broadcasting Systems Inc.
- *Little Rock—K13UW**, Jim C. Cowser. Phone: 501-753-5338. Technical Facilities: 10-w TPO, 0.091-kw ERP, 49-ft. above ground, 640-ft. above sea level, lat. 34° 46' 26", long. 92° 21' 04". Transmitter: 2311 Biscayne Dr. Equipment: Emcee transmitter; Scala antenna. Ownership: Jim C. Cowser. Planned satellite programming: Main Street TV. Advertising: Yes.

Low Power TV Stations—Arkansas

- Represented (engineering): Arthur K. Peters.
Represented (legal): Southmayd, Powell & Taylor.
Personnel: Jim Cowsert, General Manager; David Cowsert, General Sales Manager; Cal Dring, National Sales Manager; Joe Elder, Chief Engineer; Ted Biggs, News Director; Joe Maggard, Business Manager.
- *Little Rock—K22FA**, Ronald Ellerbeck.
Technical Facilities: 101-w TPO, 0.799-kw ERP, 344-ft. above ground, 1340-ft. above sea level, lat. 34° 47' 50", long. 92° 29' 26".
Transmitter: 1-mi. S of Pinnacle.
Ownership: Ronald Ellerbeck.
- *Little Rock—K28DK**, Jim C. Cowsert.
Technical Facilities: 1000-w TPO, 13.5-kw ERP, 397-ft. above ground, 880-ft. above sea level, lat. 34° 44' 38", long. 92° 16' 32".
Transmitter: TCBY Bldg., 5th St. & Broadway.
Ownership: Jim C. Cowsert.
- *Little Rock—K46EJ**, Ronald Ellerbeck.
Technical Facilities: 500-w TPO, 1-kw ERP, 351-ft. above ground, 1155-ft. above sea level, lat. 34° 47' 57", long. 92° 29' 29".
Transmitter: 1-mi. S of Pinnacle.
Ownership: Ronald Ellerbeck.
- Little Rock—K49CG**, American Christian Television Systems. Phone: 817-737-3241.
Technical Facilities: 1000-w TPO, 5-kw ERP, 571-ft. above ground, 873-ft. above sea level, lat. 34° 44' 38", long. 92° 16' 32".
Transmitter: 425 W. Capitol St.
Ownership: American Christian Television System.
- Little Rock—K55GE**, Cyril H. Miller Jr.
Technical Facilities: 1000-w TPO, 11.68-kw ERP, 545-ft. above sea level, lat. 34° 44' 43", long. 92° 16' 22".
Transmitter: Tower Bldg., 323 Center St.
Began Operation: February 7, 1994.
Ownership: Cyril H. Miller Jr.
- *Little Rock—K58FA**, Ronald Ellerbeck.
Technical Facilities: 500-w TPO, 1-kw ERP, 351-ft. above ground, 1155-ft. above sea level, lat. 34° 47' 57", long. 92° 29' 29".
Transmitter: 1-mi. S of Pinnacle.
Ownership: Ronald Ellerbeck.
- Little Rock—K59DH**, Tally Television Corp.
Technical Facilities: 1000-w TPO, 6.2-kw ERP, 410-ft. above ground, 666-ft. above sea level, lat. 34° 45' 58", long. 92° 17' 38".
Transmitter: 2700 River Rd., North Little Rock.
Ownership: Tally Television Corp.
- *Little Rock—K63FS**, Ronald Ellerbeck.
Technical Facilities: 500-w TPO, 1-kw ERP, 351-ft. above ground, 1155-ft. above sea level, lat. 34° 47' 57", long. 92° 29' 29".
Transmitter: 1-mi. S of Pinnacle.
Ownership: Ronald Ellerbeck.
- *Nashville—K21EP**, KNVL-TV. Phone: 501-845-1333.
Technical Facilities: 1000-w TPO, 20-kw ERP, 269-ft. above ground, 735-ft. above sea level, lat. 33° 57' 58", long. 93° 49' 36".
Transmitter: 0.4-mi. SSE of State Rte. 27 at Howard/Hempstead county line.
Ownership: KNVL-TV.
- *Nashville—K23EB**, KNVL-TV. Phone: 501-845-1333.
Technical Facilities: 1000-w TPO, 20.1-kw ERP, 269-ft. above ground, 735-ft. above sea level, lat. 33° 57' 58", long. 93° 49' 36".
Transmitter: 0.4-mi. SSE of State Rte. 27 at Howard/Hempstead county line.
Ownership: KNVL-TV.
- *Paragould—K27FC**, Sonlight Bcstg. Systems Inc. Phone: 205-633-2100.
Technical Facilities: 1000-w TPO, 10.1-kw ERP, 269-ft. above ground, 581-ft. above sea level, lat. 36° 00' 52", long. 90° 31' 47".
Transmitter: 0.2-mi. NNE of U.S. Rte. 49, on side of existing KDRY(FM) tower.
Ownership: Sonlight Broadcasting Systems Inc.
- *Pine Bluff—K19DT**, Margie P. Reed. Phone: 619-329-6136.
Technical Facilities: 100-w TPO, 0.89-kw ERP, 298-ft. above ground, 492-ft. above sea level, lat. 34° 09' 56", long. 91° 50' 27".
Transmitter: 10-mi. E of Pine Bluff.
Ownership: Margie P. Reed.
- *Pine Bluff—K27ET**, Margie P. Reed. Phone: 619-329-6136.
Technical Facilities: 100-w TPO, 0.89-kw ERP, 298-ft. above ground, 492-ft. above sea level, lat. 34° 09' 56", long. 91° 50' 27".
Transmitter: 10-mi. E of Pine Bluff.
Ownership: Margie P. Reed.
- *Pine Bluff—K34EC**, Peter A. Tellefsen. Phone: 708-945-6051.
Technical Facilities: 100-w TPO, 0.89-kw ERP, 300-ft. above ground, 492-ft. above sea level, lat. 34° 09' 56", long. 91° 50' 27".
Transmitter: 10-mi. E of Pine Bluff.
Ownership: Peter A. Tellefsen.
- *Pine Bluff—K41DY**, Harold Hubbard. Phone: 808-539-3888.
Technical Facilities: 100-w TPO, 0.9-kw ERP, 300-ft. above ground, 492-ft. above sea level, lat. 34° 09' 56", long. 91° 50' 27".
Transmitter: 10-mi. E of Pine Bluff.
Ownership: Harold Hubbard.
- *Pine Bluff—K45DZ**, Lucille Pfingsten. Phone: 708-498-1609.
Technical Facilities: 100-w TPO, 0.8856-kw ERP, 298-ft. above ground, 492-ft. above sea level, lat. 34° 09' 56", long. 91° 50' 27".
Transmitter: 10-mi. E of Pine Bluff.
Ownership: Lucille Pfingsten.
- *Pine Bluff—K47EX**, Patty W. Reid. Phone: 805-254-8661.
Technical Facilities: 100-w TPO, 0.886-kw ERP, 505-ft. above ground, 492-ft. above sea level, lat. 34° 09' 56", long. 91° 50' 27".
Transmitter: 10-mi. E of Pine Bluff.
Ownership: Patty W. Reid.
- *Pine Bluff—K54FB**, Margie P. Reed. Phone: 619-329-6136.
Technical Facilities: 100-w TPO, 0.886-kw ERP, 505-ft. above ground, 492-ft. above sea level, lat. 34° 09' 56", long. 91° 50' 27".
Transmitter: 10-mi. E of Pine Bluff.
Ownership: Margie P. Reed.
- *Pine Bluff—K56FR**, Lucille Pfingsten. Phone: 708-498-1609.
Technical Facilities: 100-w TPO, 0.89-kw ERP, 300-ft. above ground, 492-ft. above sea level, lat. 34° 09' 56", long. 91° 50' 27".
Transmitter: 10-mi. E of Pine Bluff.
Ownership: Lucille Pfingsten.
- *Pine Bluff—K62EU**, J. F. Desmond. Phone: 209-222-1200.
Technical Facilities: 100-w TPO, 0.9-kw ERP, 300-ft. above ground, 492-ft. above sea level, lat. 34° 09' 56", long. 91° 50' 27".
Transmitter: 10-mi. E of Pine Bluff.
Ownership: J. F. Desmond.
- *Pine Bluff—K64EI**, J. F. Desmond.
Technical Facilities: 100-w TPO, 0.8856-kw ERP, 300-ft. above ground, 492-ft. above sea level, lat. 34° 09' 56", long. 91° 50' 27".
Transmitter: 10-mi. E of Pine Bluff.
Ownership: J. F. Desmond.
- Pine Bluff—K65EK**, Immanuel Bcstg. Corp. Phone: 501-536-2287.
Studio: 1801 W. 17th St., Pine Bluff, AR 71603.
Technical Facilities: 1000-w TPO, 16.4-kw ERP, 187-ft. above ground, 413-ft. above sea level, lat. 34° 12' 46", long. 92° 01' 14".
Transmitter: 1801 W. 17th St.
Equipment: Acrodyne transmitter; Bogner antenna.
Satellite earth stations: Winegard, 5-meter; Winegard, 3-meter. Scientific-Atlanta receivers.
Began Operation: January 2, 1990.
Ownership: TV 65.
Satellite programming: HomeNet (Secondary).
Satellite programming: FamilyNet.
Personnel: David Moore, President; Joe Smith, Production Manager.
- *Pine Bluff—K66ES**, Frank Smid. Phone: 617-891-6098.
Technical Facilities: 100-w TPO, 0.8856-kw ERP, 298-ft. above ground, 492-ft. above sea level, lat. 34° 09' 56", long. 91° 50' 27".
Transmitter: 10-mi. E of Pine Bluff.
Ownership: Frank Smid.
- *Pine Bluff—K68FE**, Dennis Jondle. Phone: 313-586-1945.
Technical Facilities: 100-w TPO, 0.886-kw ERP, 505-ft. above ground, 492-ft. above sea level, lat. 34° 09' 56", long. 91° 50' 27".
Transmitter: 10-mi. E of Pine Bluff.
Ownership: Dennis Jondle.
- Prescott—K13WS**, Sandra A. May. Phone: 501-777-3548.
Technical Facilities: 10-w TPO, 0.19-kw ERP, 148-ft. above ground, 462-ft. above sea level, lat. 33° 48' 11", long. 93° 22' 56".
Transmitter: 122 W. 2nd St.
Ownership: Sandra May.
- Springdale—K20CT**, Christians Incorporated for Christ Inc. Phone: 417-336-3945.
Studio: 4900 W. Oaklawn Dr., Springdale, AL 72762.
Technical Facilities: 800-w TPO, 14.6-kw ERP, 148-ft. above ground, 1729-ft. above sea level, lat. 36° 12' 20", long. 94° 06' 06".
Transmitter: Fitzgerald Mountain.
Equipment: TTC transmitter; Andrew antenna.
Satellite earth station: Scientific-Atlanta.
Ownership: Christians Incorporated for Christ Inc.
Personnel: Keith O'Neill, General Manager.
- Texarkana—KLFJ-LP**, Ch. 35, Beech Street Communications Corp. Phone: 501-774-3500.
Technical Facilities: 1000-w TPO, 10.6-kw ERP, 404-ft. above ground, 715-ft. above sea level, lat. 33° 25' 48", long. 94° 05' 08".
Transmitter: 0.1-mi. NW of W. 7th St., Texarkana.
Equipment: ITS transmitter; Andrew antenna.
Began Operation: December 1, 1990.
Ownership: Beech Street Communications.
- Satellite programming: FamilyNet; Worship; Z-Music.
Advertising: Yes. Rates: \$10.00/30 Sec.
Represented (legal): Joseph E. Dunne III.
Personnel: Gary Underwood, Sales Manager.
- Winslow—K63EG**, Pharis Bcstg. Inc. Phones: 501-785-4600; 501-288-0040.
Technical Facilities: 1000-w TPO, 12.45-kw ERP, 269-ft. above ground, 2349-ft. above sea level, lat. 35° 47' 49", long. 94° 10' 04".
Transmitter: Signal Hill, 2-mi. W of U.S. Hwy. 71 & State Hwy. 74, Winslow.
Began Operation: February 7, 1994.
Ownership: Pharis Broadcasting Inc.
Personnel: Karen Pharis, General Manager; Willard Matten, Chief Engineer; Leo Cruz, Sales Manager.
Note: Operating as a translator.

California

- *Arroyo Grande—K08MD**, Melissa Hamett. Phone: 805-268-8015.
Technical Facilities: 10-w TPO, 0.15-kw ERP, 180-ft. above ground, 581-ft. above sea level, lat. 35° 09' 12", long. 120° 35' 30".
Transmitter: Approximately 0.9-mi. N of intersection of Old Oak Park Rd. with Noyes Rd.
Ownership: Melissa Hamett.
- *Arroyo Grande—K31CL**, Erwin Scala Bcstg. Corp. Phone: 805-489-0919.
Technical Facilities: 1000-w TPO, 7.8-kw ERP, 180-ft. above ground, 600-ft. above sea level, lat. 35° 03' 28", long. 120° 31' 46".
Transmitter: 1227 Pomeroy Rd., Arroyo Grande.
Ownership: Erwin Scala Broadcasting Corp.
Personnel: Cherie Erwin Scala, Station Manager; Marty Scala, Operations Manager.
- Arroyo Grande—K66CY**, Erwin Scala Bcstg. Corp. Phone: 805-489-0919.
Studio: 1263 Pomeroy Rd., Arroyo Grande, CA 93420.
Technical Facilities: 1000-w TPO, 9.01-kw ERP, 190-ft. above ground, 600-ft. above sea level, lat. 35° 03' 29", long. 120° 31' 46".
Transmitter: 1263 Pomeroy Rd.
Equipment: Bext transmitter; Scala antenna.
Satellite earth stations: Paracclipse; Jerrold, 4.5-meter.
Began Operation: December 1, 1989.
Ownership: Erwin Scala Broadcasting Corp.
Satellite programming: America One; American Independent Network; Bloomberg Information TV; Classic Arts Showcase; Network One.
Advertising: Yes. Rates: \$25.00/30 Sec.
Represented (legal): Arent Fox Kintner Plotkin & Kahn.
Personnel: Cherie Erwin Scala, General Manager; Marty Scala, Chief Engineer.
- Atwater—K57FD**, Trinity Bcstg. Network Inc. Phone: 714-832-2950.
Affiliation: TBN.
Technical Facilities: 1000-w TPO, 17.7-kw ERP, 354-ft. above ground, 719-ft. above sea level, lat. 37° 25' 34", long. 120° 26' 23".
Transmitter: 23-mi. NNW of Junction of Snelling & Homitos Rds.
Began Operation: March 1, 1992.
Ownership: Trinity Broadcasting Network Inc.
- *Bakersfield—K040B**, Eduardo Caballero & Rosa Maria Caballero-Stafford. Phone: 212-697-4120.
Technical Facilities: 10-w TPO, 0.318-kw ERP, 200-ft. above ground, 3724-ft. above sea level, lat. 35° 26' 20", long. 118° 44' 23".
Transmitter: Mount Adelaide.

California—Low Power TV Stations

Ownership: Eduardo Caballero & Rosa Maria Caballero-Stafford.

***Bakersfield**—K09WI, Rollin Wong. Phone: 213-629-9200.

Technical Facilities: 10-w TPO, 0.65-kw ERP, 210-ft. above ground, 610-ft. above sea level, lat. 35° 22' 08", long. 119° 00' 14".
Transmitter: 400 California Ave.
Ownership: Rollin Wong.

***Bakersfield**—K11TU, Craig Allyn Jue. Phone: 818-289-2941.

Technical Facilities: 10-w TPO, 0.06-kw ERP, 210-ft. above ground, 610-ft. above sea level, lat. 35° 22' 08", long. 119° 00' 14".
Transmitter: 400 California Ave.
Ownership: Craig Allyn Jue.

Bakersfield—K33BY, Southwest Bcstg. Co. Inc. Phone: 805-833-5733.

Technical Facilities: 2000-w TPO, 40.4-kw ERP, 220-ft. above ground, 1020-ft. above sea level, lat. 35° 16' 52", long. 119° 04' 41".
Transmitter: 8101 Ashe Rd.
Equipment: ITS transmitter; ITS antenna.
Satellite earth station: ITS receivers.
Began Operation: August 24, 1993.
Ownership: Southwest Broadcasting Co. Inc.
Satellite programming: Nostalgia Television.
Advertising: Yes.
Personnel: Tom Ming, General & Sales Manager; Bill Burdick, Chief Engineer.

Bakersfield—KABE-LP, Ch. 39, KFTV License Partnership G.P.

Technical Facilities: 1000-w TPO, 36.8-kw ERP, lat. 35° 27' 14", long. 118° 35' 37".
Ownership: Perenchio TV Inc.
Represented (sales): Univision.
Note: Licensed as a translator.

***Bakersfield**—K52DJ, Eduardo Caballero & Rosa Maria Caballero-Stafford.

Technical Facilities: 1000-w TPO, 57.5-kw ERP, 3725-ft. above sea level, lat. 35° 26' 20", long. 118° 44' 23".
Transmitter: Mount Adelaide, ENE of Bakersfield.
Ownership: Eduardo Caballero & Rosa Maria Caballero-Stafford.

Bakersfield—K58DJ, Pappas Telecasting Companies. Phone: 209-733-7800.

Technical Facilities: 1000-w TPO, 25-kw ERP, 69-ft. above ground, 7723-ft. above sea level, lat. 35° 27' 14", long. 118° 35' 37".
Transmitter: Breckenridge Mountain, 21.8-mi. E of Bakersfield.
Equipment: Television Technology transmitter; Jampro antenna.
Began Operation: November 1, 1990.
Ownership: Pappas Telecasting Companies.
Satellite programming: Galavision.
Advertising: No.
Personnel: Leo Kesselman, General Manager.
Note: Operating as a translator.

Bakersfield—K65EY, Valley Public Television Inc. Phone: 209-266-1800.

Affiliation: PBS.
Technical Facilities: 1000-w TPO, 27.2-kw ERP, 46-ft. above ground, 7524-ft. above sea level, lat. 35° 27' 14", long. 118° 35' 37".
Transmitter: Breckenridge Mountain, 24-mi. NE of Bakersfield.
Equipment: Television Technology transmitter; Antenna Concepts antenna.
Began Operation: October 27, 1992.
Ownership: Valley Public Television Inc.
Advertising: No.
Represented (legal): Fletcher, Heald & Hildreth.

Personnel: Colin Dougherty, General Manager; Rodger Hixen, Chief Engineer; Paula Castadio, Sales Manager.
Note: Operating as a translator.

***Big Bear Lake**—K59FV, Biltmore Broadcasting Corp.

Technical Facilities: 0.004-w TPO, 0.012-kw ERP, 16-ft. above ground, 9229-ft. above sea level, lat. 34° 03' 46", long. 116° 53' 34".
Transmitter: Little San Gorgino Park, S of Big Bear Lake.
Ownership: Biltmore Broadcasting Corp.

***Bishop**—K33EG, Benett Kessler. Phone: 619-878-2381.

Technical Facilities: 1000-w TPO, 26.27-kw ERP, 47-ft. above ground, 7959-ft. above sea level, lat. 37° 34' 39", long. 118° 11' 06".
Transmitter: Casa Diablo Mountain, near Tom's Place.
Ownership: Benett Kessler.

Blue Lake—K36BT, Lamco Communications Inc. Phone: 717-323-2252.

Technical Facilities: 0.11-kw ERP, lat. 40° 53' 25", long. 123° 58' 53".
Ownership: Lamco Communications Inc.

***Bridgeport**—K20DZ, Benett Kessler.

Technical Facilities: 1000-w TPO, 52.737-kw ERP, 8478-ft. above sea level, lat. 38° 05' 18", long. 119° 10' 34".
Transmitter: Conway Summit, near Mono City.
Ownership: Benett Kessler.

***Bridgeport**—K39DS, Mono County Office of Education.

Technical Facilities: 20-w TPO, 0.252-kw ERP, 6542-ft. above sea level, lat. 38° 15' 14", long. 119° 13' 38".
Transmitter: Mono County Office of Education.
Ownership: Mono County Office of Education.

***Calabasas**—K38DY, White Sage Bcstg. Co.

Technical Facilities: 10-w TPO, 0.287-kw ERP, 1489-ft. above sea level, lat. 34° 08' 30", long. 118° 28' 36".
Transmitter: 17-mi. E of Park Belmonte, Calabasas Park, rural area.
Ownership: White Sage Broadcasting Co.

***California City**—K31DN, Commonwealth Broadcasting Group Inc. Phone: 818-790-9205.

Technical Facilities: 510-w TPO, 2.5-kw ERP, 2356-ft. above sea level, lat. 35° 24' 11", long. 117° 47' 24".
Transmitter: Garlock Rd., N of Redrock Randsburg Rd.
Ownership: Commonwealth Broadcasting Group Inc.

Chico—K02OA, Family Stations Inc. Phone: 510-632-5385.

Technical Facilities: 0.025-kw ERP, 79-ft. above ground, 3740-ft. above sea level, lat. 39° 57' 45", long. 121° 42' 40".
Transmitter: Cohasset Rd., 20-mi. NE of Chico.
Equipment: ITS transmitter; Scala antenna.
Began Operation: May 1, 1995.
Ownership: Family Stations Inc.
Note: Operating as a translator.

Chico—K15CX, Lamco Communications Inc. Phone: 717-323-2252.

Technical Facilities: 1000-w TPO, 19.9-kw ERP, 148-ft. above ground, 3588-ft. above sea level, lat. 39° 57' 30", long. 121° 42' 48".

Transmitter: Cohasset Ridge, near Chico.
Equipment: TTC transmitter; Scala antenna.
Ownership: Lamco Communications Inc.
Represented (engineering): Lohnes & Culver.
Personnel: Bob Wise, General Manager; Dennis Slevart, Sales Manager; Doug Bush, Chief Engineer.
Note: Operating as a translator.

Chico & Paradise—K67DY, Trinity Bcstg. Network Inc. Phone: 916-877-3872.

Affiliation: TBN.
Studio: Media Way, Paradise, CA 95967.
Technical Facilities: 79.8-w TPO, 0.62-kw ERP, 233-ft. above ground, 1309-ft. above sea level, lat. 39° 43' 37", long. 121° 40' 45".
Holds CP for change to 100-w TPO, 1.86-kw ERP. BPTTL-910503YT.
Transmitter: 4-mi. W of Paradise on Skyway Blvd., Paradise.
Equipment: Bext transmitter; Scala antenna.
Ownership: Trinity Broadcasting Network Inc.
Personnel: Ron Warkentin, General Manager.

***China Lake**—K14AT, Indian Wells Valley TV Booster Inc. Phone: 619-939-2433.

Technical Facilities: 20-w TPO, 0.55-kw ERP, 20-ft. above ground, 2940-ft. above sea level, lat. 35° 39' 44", long. 117° 36' 12".
Transmitter: Lone Butte transmitter site, 1-mi. E of China Lake golf course.
Ownership: Indian Wells Valley TV Booster Inc.
Personnel: Edward R. Middlemiss, President.

***Coalinga**—K48DY, Eduardo Caballero & Rosa Maria Caballero-Stafford. Phone: 212-697-4120.

Studio: 706 W. Herndon Ave., Fresno, CA 93650.
Technical Facilities: 2000-w TPO, 38.6-kw ERP, 124-ft. above ground, 3763-ft. above sea level, lat. 36° 18' 17", long. 120° 24' 08".
Transmitter: Black Mountain communications site.
Ownership: Eduardo Caballero, 50%; Rosa Maria Caballero-Stafford, 50%.

***Coleville/Topaz**—W67FJ, Mono County Office of Education. Phone: 619-932-7311.

Technical Facilities: 20-w TPO, 0.327-kw ERP, 49-ft. above ground, 5810-ft. above sea level, lat. 38° 33' 28", long. 119° 27' 22".
Transmitter: 4-mi. SW of Topaz, 3-mi. SW of Coleville High School.
Ownership: Mono County Office of Education.

Crescent City—K22DS, California-Oregon Bcstg. Inc. Phone: 503-779-5555.

Technical Facilities: 1000-w TPO, 9.7-kw ERP, 46-ft. above ground, 1014-ft. above sea level, lat. 41° 58' 07", long. 124° 10' 06".
Transmitter: 4-mi. NW of Smith River.
Equipment: TTC transmitter; Scala antenna.
Began operation: November 30, 1994.
Ownership: California-Oregon Broadcasting Inc.
Represented (sales): Blair Television.
Represented (engineering): Lohnes & Culver.
Represented (legal): Reed, Smith, Shaw & McClay.
Personnel: Patsy Smullin, General Manager; Mark Logan, Sales Manager; Steve Aase, Chief Engineer.
Note: Operating as a translator.

***Crescent City**—K39EO, Doug Garcia. Phone: 618-627-2120.

Technical Facilities: 1000-w TPO, 30.2-kw ERP, 105-ft. above ground, 840-ft. above sea level, lat. 41° 50' 36", long. 124° 07' 55".
Transmitter: 5295 Kings Valley Rd., 6.5-mi. NNE of Crescent City.
Ownership: Doug Garcia.

***Crowley Lake & Long Valley**—K15DP, Mono County Service Area No. 1. Phone: 619-935-4227.

Technical Facilities: 10-w TPO, 0.122-kw ERP, 9000-ft. above sea level, lat. 37° 42' 45", long. 118° 39' 27".
Transmitter: Near the intersection of the west boundary of the SE quarter of Section 3.
Ownership: Mono County Service Area No. 1.

***Crowley Lake & Long Valley**—K17DF, Mono County Service Area No. 1. Phone: 619-935-4227.

Technical Facilities: 10-w TPO, 0.136-kw ERP, 8005-ft. above sea level, lat. 37° 35' 51", long. 118° 48' 34".
Transmitter: Mount Morrison, ESE of Mammoth Lakes.
Ownership: Mono County Service Area No. 1.

***Crowley Lake & Long Valley**—K19DI, Mono County Service Area No. 1. Phone: 619-935-4227.

Technical Facilities: 10-w TPO, 0.136-kw ERP, 8005-ft. above sea level, lat. 37° 35' 51", long. 118° 48' 34".
Transmitter: Mount Morrison, ESE of Mammoth Lakes.
Ownership: Mono County Service Area No. 1.

***Crowley Lake & Long Valley**—K25EB, Mono County Service Area No. 1. Phone: 619-935-4227.

Technical Facilities: 10-w TPO, 0.136-kw ERP, 43-ft. above ground, 9006-ft. above sea level, lat. 37° 42' 45", long. 118° 39' 27".
Transmitter: Rural area near Long Valley.
Ownership: Mono County Service Area No. 1.

***Crowley Lake & Long Valley**—K27DV, Mono County Service Area No. 1. Phone: 619-935-4227.

Technical Facilities: 10-w TPO, 0.136-kw ERP, 43-ft. above ground, 9006-ft. above sea level, lat. 37° 42' 45", long. 118° 39' 27".
Transmitter: Rural area near Long Valley.
Ownership: Mono County Service Area No. 1.

Daggett—KTSK-LP, Ch. 17, County of San Bernardino Service Area 40. Phone: 909-387-5942.

Studio: 610 E. Main St., Barstow, CA 92311.
Technical Facilities: 1000-w TPO, 9.02-kw ERP, 174-ft. above ground, 2864-ft. above sea level, lat. 34° 53' 07", long. 116° 53' 45".
Transmitter: Elephant Mountain, 1.7-mi. NNW of Daggett.
Equipment: TTC transmitter; Scala antenna.
Satellite earth stations: Andrew; Hughes.
Ownership: County of San Bernardino.
Satellite programming: American Independent Network.
Personnel: L. Craig Duckworth, General Manager; Jim Parker, Chief Engineer; Deborah Steller, Media Operations Supervisor.

Daggett—K67AZ, County of San Bernardino. Phones: 619-256-6213; 714-383-3741.

Technical Facilities: 100-w TPO, 1.073-kw ERP, 190-ft. above ground, 2691-ft. above sea level, lat. 34° 53' 07", long. 116° 53' 45".
Transmitter: Atop Elephant Mountain, approx. 1.7-mi. NNW of Daggett.
Ownership: County of San Bernardino.
Note: Licensed as a translator.

***Delano**—K14IK, Eduardo Caballero & Rosa Maria Caballero-Stafford. Phone: 212-697-4120.

Technical Facilities: 1000-w TPO, 62.6-kw ERP, 266-ft. above ground, 499-ft. above sea level, lat. 36° 09' 03", long. 119° 28' 23".

Low Power TV Stations—California

- Transmitter:** 0.87-mi. N of Ave. 192, E side of Rte. 44.
Ownership: Eduardo Caballero & Rosa Maria Caballero-Stafford.
- ***Delano & Porterville**—K57GC, Kem Educational Telecommunications Consortium. Phone: 805-398-3809.
Technical Facilities: 100-w TPO, 1.89-kw ERP, 105-ft. above ground, 2954-ft. above sea level, lat. 35° 42' 46", long. 118° 47' 22".
Transmitter: State Hwy. 155 at KDNO(FM) tower, near Woody.
Equipment: TTC transmitter; Scala antenna.
Ownership: Kem Educational Telecommunications Consortium.
Personnel: Dr. Laum Barnes, General Manager; Kenneth Richter, Chief Engineer.
- Eagleville**—W07WE, Surprise Valley Unified School District.
Technical Facilities: 10-w TPO, 0.089-kw ERP, 20-ft. above ground, lat. 41° 37' 45", long. 120° 03' 45".
Transmitter: 8-mi. E of Lake City, Lake City Mountain.
Ownership: Surprise Valley Unified School District.
- East Weed**—K33DI, Lamco Communications Inc. Phone: 717-323-2252.
Technical Facilities: 100-w TPO, 0.354-kw ERP, 23-ft. above ground, 3724-ft. above sea level, lat. 41° 25' 01", long. 122° 23' 34".
Transmitter: 0.7-mi. SW of Weed.
Ownership: Lamco Communications Inc.
Personnel: Bob Wise, General Manager; Dennis Stewart, Sales Manager; Doug Bush, Chief Engineer.
Note: Operating as a translator.
- ***Escondido & San Marcos**—K43DM, San Ysidro Bcstg. Corp. Phone: 619-428-2565.
Technical Facilities: 1000-w TPO, 42.808-kw ERP, 92-ft. above ground, 1171-ft. above sea level, lat. 33° 06' 39", long. 117° 09' 13".
Transmitter: 21815 Washington, San Marcos.
Ownership: San Ysidro Broadcasting Corp.
- ***Eureka**—K50EQ, Joseph J. & Lorraine M. Brugman. Phone: 310-947-5034.
Technical Facilities: 130-w TPO, 1-kw ERP, 33-ft. above ground, 2497-ft. above sea level, lat. 40° 29' 51", long. 124° 17' 36".
Transmitter: 0.25-mi. S of Oil Creek.
Ownership: Joseph J. & Lorraine M. Brugman.
- ***Eureka**—K52FK, Mark Silberman. Phone: 310-550-7718.
Technical Facilities: 130-w TPO, 1-kw ERP, 33-ft. above ground, 2497-ft. above sea level, lat. 40° 29' 51", long. 124° 17' 36".
Transmitter: 0.2-mi. S of Oil Creek.
Ownership: Mark Silberman.
- ***Eureka**—K57HB, Simle Fein. Phone: 414-562-0220.
Technical Facilities: 130-w TPO, 1-kw ERP, 33-ft. above ground, 2497-ft. above sea level, lat. 40° 29' 51", long. 125° 17' 36".
Transmitter: 0.25-mi. S of Oil Creek.
Ownership: Simle Fein.
- ***Eureka**—K59FW, Michael E. Pierce. Phone: 901-767-1137.
Technical Facilities: 130-w TPO, 1-kw ERP, 33-ft. above ground, 2497-ft. above sea level, lat. 40° 29' 51", long. 124° 17' 36".
Transmitter: 0.2-mi. S of Oil Creek.
Ownership: Michael E. Pierce.
- ***Eureka**—K67GU, Heinz Fredersdorff.
Technical Facilities: 130-w TPO, 1-kw ERP, 33-ft. above ground, 2497-ft. above sea level, lat. 40° 29' 51", long. 124° 17' 36".
Transmitter: 0.25-mi. S of Oil Creek.
Ownership: Heinz Fredersdorff.
- Fort Bragg**—K48BQ, Joseph M. Perez.
Technical Facilities: 100-w TPO, 0.995-kw ERP, 151-ft. above ground, 262-ft. above sea level, lat. 39° 26' 51", long. 123° 47' 53".
Transmitter: Leiser Bldg., 322 N. Main, Fort Bragg.
Ownership: Joseph M. Perez.
- Fortuna/Rio Dell**—K20CN, Lamco Communications Inc. Phone: 717-323-2252.
Technical Facilities: 1000-w TPO, 8.07-kw ERP, 171-ft. above ground, 3251-ft. above sea level, lat. 40° 25' 12", long. 124° 05' 00".
Transmitter: Monument Ridge, 5.5-mi. S of Rio Dell.
Equipment: TTC transmitter; Bogner antenna.
Ownership: Lamco Communications Inc.
Personnel: Bob Wise, General Manager; Dennis Stewart, Sales Manager; Doug Bush, Chief Engineer.
Note: Operating as a translator.
- ***Fresno**—K04NJ, Gary Cocola. Phone: 209-435-7000.
Studio: 706 W. Hemdon Ave., Fresno, CA 93650.
Technical Facilities: 10-w TPO, 0.019-kw ERP, 308-ft. above ground, 500-ft. above sea level, lat. 36° 44' 10", long. 119° 47' 10".
Holds CP for change to: 0.22-kw ERP, 3421-ft. above sea level, lat. 36° 44' 45", long. 119° 16' 57", transmitter to Bear Mountain site, SE of Fresno. BPTVL-930402A2.
Transmitter: Golden State Plaza, 2200 Tulare St., Fresno.
Equipment: ITS transmitter; Scala antenna.
Scheduled to begin operation: November 30, 1995.
Ownership: Gary M. Cocola.
Represented (legal): Abacus Communications.
Personnel: Gary Cocola, General Manager; George Cooper, General Sales Manager; Steve Le Bel, Chief Engineer.
- ***Fresno**—K05KM, Craig Allyn Jue. Phone: 818-289-2941.
Technical Facilities: 10-w TPO, 0.262-kw ERP, 69-ft. above ground, 1670-ft. above sea level, lat. 36° 55' 49", long. 119° 38' 28".
Transmitter: Owens Mountain.
Ownership: Craig Allyn Jue.
- ***Fresno**—K07UX, Eduardo Caballero & Rosa Maria Caballero-Stafford. Phone: 212-697-4120.
Technical Facilities: 10-w TPO, 0.3-kw ERP, 102-ft. above ground, 4583-ft. above sea level, lat. 37° 04' 23", long. 119° 25' 51".
Transmitter: Auberry Rd., near Meadow Lakes.
Ownership: Eduardo Caballero & Rosa Maria Caballero-Stafford.
- ***Fresno**—K15DM, Park Bcstg. Co.
Technical Facilities: 583-w TPO, 29-kw ERP, 55-ft. above ground, 1663-ft. above sea level, lat. 36° 55' 48", long. 119° 38' 27".
Transmitter: Owens Mountain, ENE of Academy.
Ownership: Park Bcstg. Co.
- Fresno**—K34AV, Gary M. Cocola. Phone: 209-431-3400.
Studio: 706 W. Hemdon Ave., Fresno, CA 93650.
Technical Facilities: 25.39-kw ERP, 74-ft. above ground, 3453-ft. above sea level, lat. 36° 44' 45", long. 119° 16' 56".
- Transmitter:** Bear Mountain communications site.
Equipment: ITS transmitter; Antenna Concepts antenna.
Satellite earth stations: Scientific-Atlanta, 4.6-meter; Harris, 4.6-meter.
Began Operation: January 28, 1992.
Ownership: Gary M. Cocola.
Satellite programming: The Box; Home Shopping Network.
Advertising: Yes.
Represented (legal): Dow, Lohnes & Albertson.
Personnel: Gary Cocola, General Manager; Kevin Mosesian, Sales Manager; Steve Le Bel, Chief Engineer.
Note: Operating as a translator.
- ***Fresno**—K51EO, Family Stations Inc. Phone: 916-641-8191.
Technical Facilities: 930-w TPO, 34.851-kw ERP, 32-ft. above ground, 372-ft. above sea level, lat. 36° 50' 17", long. 119° 48' 20".
Transmitter: 706 W. Hemdon.
Ownership: Family Stations Inc.
- Fresno**—K56DZ, National Minority TV Inc. Phone: 714-455-2575.
Technical Facilities: 1000-w TPO, 12.5-kw ERP, 236-ft. above ground, 532-ft. above sea level, lat. 36° 44' 10", long. 119° 47' 10".
Holds CP for change to: 2.4-kw ERP, 1700-ft. above sea level, lat. 36° 55' 49", long. 119° 38' 28".
Transmitter: to Owens Mountain, 2.17-mi. ESE of Auberry Rd. at Friant Kern Canal. BPTTL-930402B.
Transmitter: 2220 Tulare St., Fresno.
Equipment: Television Technology transmitter; Scala antenna.
Satellite earth stations: Scientific-Atlanta, 3.2-meter; Scientific-Atlanta receivers.
Began Operation: November 17, 1988.
Ownership: National Minority TV Inc.
Satellite programming: Trinity Bcstg. Network.
Represented (legal): Joseph E. Dunne III.
- ***Fresno**—K69GV, Gary Cocola. Phone: 209-439-6800.
Studio: 706 W. Hemdon Ave., Fresno, CA 93650.
Technical Facilities: 2000-w TPO, 3.18-kw ERP, 2139-ft. above sea level, lat. 36° 56' 55", long. 119° 29' 09".
Requests modification of CP for change to: 59-kw ERP, 4573-ft. above sea level, lat. 37° 04' 26", long. 119° 25' 52", transmitter to 41990 Radio Lane, Auberry, CA. BPTTL-JE0415UX.
Transmitter: Keyes Mountain, WSW of Humphreys Station.
Equipment: Comark transmitter; Antenna Concepts antenna.
Ownership: Gary M. Cocola.
Satellite programming: Video Catalog Channel.
Advertising: No.
Represented (legal): Dow, Lohnes & Albertson.
Personnel: Gary Cocola, General Manager; Steve LeBel, Chief Engineer; George Cooper, Sales Manager.
- ***Goleta**—K26BF, Guy S. Erway Jr. Phone: 805-964-4040.
Technical Facilities: 1000-w TPO, 10.764-kw ERP, 43-ft. above ground, 2182-ft. above sea level, lat. 34° 27' 57", long. 119° 40' 38".
Transmitter: 3035 Gibraltar Rd., Santa Barbara.
Ownership: Guy S. Erway Jr.
- Grass Valley**—K16CX, Sierra Joint Junior College District. Phone: 916-781-0563.
Studio: Sierra College, 5000 Rocklin Rd., Rocklin, CA 95677.
Technical Facilities: 1000-w TPO, 12-kw ERP, 72-ft. above ground, 2864-ft. above sea level, lat. 39° 14' 01", long. 121° 03' 18".
Ownership: Sierra Joint Community College District.
- ***Hanford**—K16CW, Eduardo Caballero & Rosa Maria Caballero-Stafford. Phone: 212-697-4120.
Technical Facilities: 1000-w TPO, 59-kw ERP, 440-ft. above ground, 791-ft. above sea level, lat. 36° 33' 12", long. 119° 45' 08".
Transmitter: 12592 S. Cedar Ave., Fresno.
Ownership: Eduardo Caballero & Rosa Maria Caballero-Stafford.
- Hemet**—K53DU, La Verta W. & Victor W. Page. Phone: 909-824-1870.
Studio: 2322 San Jacinto St., San Jacinto, CA 92583.
Technical Facilities: 100-w TPO, 3.6-kw ERP, 16-ft. above ground, 3399-ft. above sea level, lat. 33° 41' 17", long. 116° 55' 32".
Transmitter: Poly Butte electronics site, Hemet.
Equipment: Television Technology transmitter; Scala antenna.
Satellite earth station: Echostar, 12-meter.
Began Operation: March 1, 1991.
Ownership: La Verta W. & Victor W. Page.
Satellite programming: Channel America; FamilyNet; HomeNet; World Harvest.
Represented (engineering): Warren Electronics.
Personnel: Michael White, General Manager; Ray Wilson, Chief Engineer.
- ***Independence**—K32DO, Benett Kessler.
Technical Facilities: 1000-w TPO, 26.459-kw ERP, 9404-ft. above sea level, lat. 36° 58' 35", long. 118° 07' 19".
Transmitter: Mazourka Peak, near Aberdeen.
Ownership: Benett Kessler.
- Indio**—K04NT, Las Tres Palmas Corp. Phone: 310-454-8673.
Studio: 41701 Corporate Way, Suite 4, Palm Desert, CA 92260.
Technical Facilities: 10-w TPO, 0.349-kw ERP, 20-ft. above ground, 1759-ft. above sea level, lat. 33° 48' 07", long. 116° 13' 27".
Transmitter: Indio Peak, approx. 3-mi. NW of Indio.
Equipment: Television Technology transmitter; Scala antenna.
Began Operation: June 10, 1989.
Ownership: Las Tres Palmas Corp.
Satellite programming: Univision.
Represented (sales): Univision.
Personnel: Walter Von Stockhausen, Chief Engineer.
- ***Indio**—K05JY, Park Place Bcstg. Co. Phone: 408-354-5713.
Technical Facilities: 10-w TPO, 0.35-kw ERP, 56-ft. above ground, 1795-ft. above sea level, lat. 33° 48' 07", long. 116° 13' 27".
Transmitter: Indio Peak, approx. 3-mi. NW of Indio.
Ownership: Park Place Broadcasting Co.
- Indio**—K06MB, Park Place Bcstg. Co. Phone: 408-354-6066.
Technical Facilities: 10-w TPO, 0.349-kw ERP, 56-ft. above ground, 1795-ft. above sea level, lat. 33° 48' 07", long. 116° 13' 27".
Requests CP to change city of license to: Palm Springs, 1604-ft. above sea level, lat. 33° 52' 03", long. 116° 25' 58", transmitter to Edom Hill. BMTVL-JE0415UW.

Transmitter: Indio Peak, 2.3-mi. NW of Indio.
 Equipment: Television Technology transmitter; Scala antenna.
 Ownership: Lamco Communications Inc.
 Personnel: Bob Wise, General Manager; Dennis Stewart, Sales Manager; Doug Bush, Chief Engineer.
 Note: Operating as a translator.

Inyokern—K19CL, William D. Britton.
 Technical Facilities: 82-w TPO, 2.8-kw ERP, 139-ft. above ground, 4409-ft. above sea level, lat. 35° 28' 39", long. 117° 41' 58".
 Transmitter: El Paso electronic site, Ridgecrest.
 Ownership: William D. Britton.

Inyokern/Ridgecrest—K43AG, Kem Educational Telecommunications Consortium.
 Phone: 805-398-3600.
 Technical Facilities: 100-w TPO, 2.27-kw ERP, 68-ft. above ground, 2785-ft. above sea level, lat. 35° 34' 03", long. 117° 40' 05".
 Transmitter: Administration Bldg., Cerro Coso College.
 Equipment: Television Technology transmitter; Lindsay antenna.
 Began Operation: January 1, 1984.
 Ownership: Kem Educational Telecommunications Consortium.
 Advertising: Yes.
 Represented (legal): Joseph E. Dunne III.
 Personnel: James Rieger, General Manager; Edward K. Tipler, Station Manager.
 Note: Operating as a translator.

Klamath—K25CI, Lamco Communications Inc. Phone: 717-323-2252.
 Technical Facilities: 1-w TPO, 0.005-kw ERP, 30-ft. above ground, 4295-ft. above sea level, lat. 41° 31' 26", long. 123° 54' 26".
 Transmitter: Red Mountain, 5-mi. E of Klamath.
 Ownership: Lamco Communications Inc.
 Personnel: Bob Wise, General Manager; Dennis Stewart, Sales Manager; Doug Bush, Chief Engineer.
 Note: Operating as a translator.

***La Jolla**—K35DG, The Regents of the University of California. Phone: 510-987-0373.
 Studio: University of California, La Jolla, CA 92093.
 Technical Facilities: 1000-w TPO, 26.8-kw ERP, 128-ft. above ground, 846-ft. above sea level, lat. 32° 50' 50", long. 117° 14' 56".
 Requests modification of CP for change to 26.7-kw ERP. BMPTTL-910501DN.
 Transmitter: NE slope of Mount Soledad, San Diego.
 Equipment: Acrodyne transmitter; Bogner antenna.
 Began operation: March 15, 1993.
 Ownership: Regents of the University of California.
 Personnel: Rhyena Halpern, Director, Programming & Production; Sherman George, Director, Engineering.

La Jolla—KBNT-LP, Ch. 62, KNSD License Inc. Phone: 619-279-3939.
 Technical Facilities: 100-w TPO, 1.24-kw ERP, lat. 32° 50' 50", long. 117° 15' 25".
 Ownership: New World Communications Group.
 Note: Operating as a translator.

Lake Shastina—K27BH, Lamco Communications Inc. Phone: 717-323-2252.
 Technical Facilities: 20-w TPO, 0.077-kw ERP, 23-ft. above ground, 3038-ft. above sea level, lat. 41° 30' 38", long. 122° 23' 33".
 Transmitter: Lake Shastina area, 5-mi. N of Weed.

Equipment: Television Technology transmitter; Scala antenna.
 Ownership: Lamco Communications Inc.
 Personnel: Bob Wise, General Manager; Dennis Stewart, Sales Manager; Doug Bush, Chief Engineer.
 Note: Operating as a translator.

Laytonville/Branscomb/Fort Bragg—K61CJ, Lester J. Dietz. Phone: 707-462-3747.
 Technical Facilities: 100-w TPO, 4.5-kw ERP, 12-ft. above ground, 4236-ft. above sea level, lat. 39° 41' 10", long. 123° 34' 44".
 Transmitter: Cahto Peak, 5.5-mi. W of Laytonville.
 Ownership: Lester J. Dietz.

***Lompoc**—K19DE, Eduardo Caballero & Rosa Maria Caballero-Stafford. Phone: 212-697-4120.
 Technical Facilities: 1000-w TPO, 124.7-kw ERP, 289-ft. above sea level, lat. 34° 38' 47", long. 120° 30' 36".
 Transmitter: 102 S. G St.
 Ownership: Eduardo Caballero & Rosa Maria Caballero-Stafford.

Lompoc—K23CL, Central Coast Good News Inc.
 Technical Facilities: 100-w TPO, 1.28-kw ERP, lat. 34° 44' 29", long. 120° 26' 45".
 Ownership: Central Coast Good News Inc.
 Note: Operating as a translator.

***Long Valley**—K49EA, Mono County Service Area No. 1. Phone: 619-935-4227.
 Technical Facilities: 10-w TPO, 0.12-kw ERP, 25-ft. above ground, 7997-ft. above sea level, lat. 37° 35' 51", long. 118° 48' 34".
 Transmitter: Approx. 10-mi. ESE of Mammoth Lakes.
 Ownership: Mono County Service Area No. 1.

Los Angeles—K38DL, Atrium Bcstg. Co.
 Technical Facilities: 2000-w TPO, 2.66-kw ERP, 59-ft. above ground, 1608-ft. above sea level, lat. 34° 06' 35", long. 118° 23' 25".
 Transmitter: 2100 Ridgemoor Dr.
 Ownership: Atrium Broadcasting Co.

***Modesto**—K14JP, Frank & Linda Azevedo. Phone: 209-577-0743. Fax: 209-577-0401.
 Studio: 2731 Iowa Ave., Modesto, CA 95351.
 Technical Facilities: 1000-w TPO, 36.5-kw ERP, 249-ft. above ground, 2739-ft. above sea level, lat. 37° 28' 48", long. 121° 21' 02".
 Transmitter: Mount Oso electronics site, 9-mi. SW of Westley.
 Equipment: TTC transmitter; Antenna Concepts antenna.
 Ownership: Frank & Linda Azevedo.
 Planned satellite programming: Channel America.
 Represented (legal): Fletcher, Heald & Hildreth.
 Personnel: Frank Azevedo, General Manager; Rick Rogers, Sales Manager.

***Modesto**—K27EX, Warren L. Trumbly. Phone: 916-487-3932.
 Technical Facilities: 960-w TPO, 4-kw ERP, 60-ft. above ground, 2740-ft. above sea level, lat. 37° 28' 48", long. 121° 21' 02".
 Transmitter: 9-mi. W of Patterson.
 Ownership: Warren L. Trumbly.

Modesto—K61FI, Telemundo of Northern California License Corp. Phone: 212-492-5500. Fax: 212-492-5659.
 Technical Facilities: 1000-w TPO, 12.3-kw ERP, 210-ft. above ground, 302-ft. above sea level, lat. 37° 38' 30", long. 121° 00' 06".

Transmitter: 1150 9th St.
 Ownership: Telemundo Group Inc.
 Note: Operating as a translator.

Monterey—K53DT, Trinity Bcstg. Network Inc. Phone: 714-832-2950.
 Affiliation: TBN.
 Technical Facilities: 1000-w TPO, 21.6-kw ERP, 98-ft. above ground, 1290-ft. above sea level, lat. 36° 33' 10", long. 121° 47' 17".
 Transmitter: Side of KBOQ(FM) tower.
 Began Operation: October 20, 1990.
 Ownership: Trinity Broadcasting Network Inc.

Morro Bay—K09UF, Sainte Limited. Phone: 209-523-0777. Fax: 209-523-0898.
 Technical Facilities: 10-w TPO, 0.265-kw ERP, 72-ft. above ground, 2844-ft. above sea level, lat. 35° 23' 37", long. 120° 42' 23".
 Transmitter: Tassajera Peak.
 Ownership: Sainte Limited.
 Represented (legal): Fletcher, Heald & Hildreth.
 Personnel: Steven Tish, Station Manager; Art Dudley, Chief Engineer.
 Note: Operating as a translator.

Needles—K51AY, Garcia Bcstg. Assoc.
 Technical Facilities: 1.54-kw ERP, lat. 35° 02' 05", long. 114° 22' 09".
 Began Operation: December 1, 1984.
 Ownership: Garcia Broadcasting Assoc.

O'Neals—K66CO, Gary M. Coccola. Phone: 209-438-6666. Fax: 209-435-3201.
 Studio: 706 W. Hemdon Ave., Fresno, CA 93650.
 Technical Facilities: 2000-w TPO, 34.7-kw ERP, 89-ft. above ground, 3468-ft. above sea level, lat. 36° 44' 45", long. 119° 16' 57".
 Transmitter: Bear Mountain communications site, Bear Valley Springs, CA.
 Equipment: Comark transmitter; Andrew antenna.
 Satellite earth stations: Scientific-Antana, 4.6-meter; Harris.
 Began Operation: November 1, 1989.
 Ownership: Gary M. Coccola.
 Satellite programming: Home Shopping Network.
 Advertising: Yes.
 Represented (legal): Dow, Lohnes & Albertson.
 Personnel: Gary Coccola, General Manager; George Cooper, General Sales Manager; Steve Le Bel, Chief Engineer.

Ojai—K33CC, Ojai Assembly of God. Phone: 805-646-1296.
 Studio: 190 E. El Roblar, Ojai, CA 93023.
 Technical Facilities: 100-w TPO, 1.18-kw ERP, 141-ft. above ground, 942-ft. above sea level, lat. 34° 26' 28", long. 119° 16' 58".
 Transmitter: 190 E. El Roblar, Ojai.
 Began Operation: September 1, 1989.
 Ownership: Ojai Assembly of God.
 Satellite programming: FamilyNet.
 Personnel: Ron Triggs, General Manager.

Oroville—K18AO, KGPM Licensee Co. Phone: 310-551-2288. Fax: 310-286-9359.
 Studio: 180 E. 4th St., Chico, CA 95928.
 Technical Facilities: 1000-w TPO, 23.7-kw ERP, 138-ft. above ground, 3104-ft. above sea level, lat. 39° 39' 04", long. 121° 27' 43".
 Transmitter: Bloomer Hill, 11-mi. NNE of Oroville.
 Began Operation: September 24, 1985.
 Ownership: Davis-Goldfarb Co.
 Represented (sales): Katz Communications Inc.

Represented (engineering): Hammett & Edison Inc.
 Represented (legal): Leventhal, Senter & Lerman.
 Note: Operating as a translator.

***Oxnard**—K24DM, Laurence Windsor.
 Technical Facilities: 27.8-w TPO, 0.819-kw ERP, 89-ft. above ground, 2352-ft. above sea level, lat. 34° 19' 32", long. 119° 02' 18".
 Requests modification of CP for change to 2506-ft. above sea level, lat. 34° 19' 52", long. 119° 01' 20". BMPTTL-941128JA.
 Transmitter: South Mountain, Santa Paula.
 Ownership: Laurence Windsor.

***Palm Springs**—K120J, Asiavision Inc.
 Technical Facilities: 100-w TPO, 0.11-kw ERP, 240-ft. above ground, 1575-ft. above sea level, lat. 33° 51' 58", long. 116° 26' 05".
 Transmitter: Edom Hill, NE of Palm Springs.
 Ownership: Asiavision Inc.

***Palm Springs**—K20CB, Francis H. Gray, Executor.
 Technical Facilities: 100-w TPO, 1.56-kw ERP, 46-ft. above ground, 7963-ft. above sea level, lat. 34° 02' 46", long. 116° 48' 49".
 Transmitter: 9.9-mi. NW of Palm Springs.
 Ownership: Francis H. Gray, Executor.

***Palm Springs**—K28ET, Park Place Broadcasting Co. Phone: 408-354-5713.
 Technical Facilities: 1000-w TPO, 1.31-kw ERP, 25-ft. above ground, 1584-ft. above sea level, lat. 33° 52' 03", long. 116° 25' 59".
 Transmitter: Edom Hill, Thousand Palms Riverside.
 Ownership: Park Place Broadcasting Co.

Palm Springs/Indio—K21DD, Three Angels Bcstg. Network Inc.
 Technical Facilities: 80-w TPO, 9.2-kw ERP, 39-ft. above ground, 1364-ft. above sea level, lat. 33° 52' 12", long. 116° 25' 44".
 Transmitter: Edom Hill, Palm Springs.
 Ownership: Three Angels Broadcasting Network Inc.

Palmdale—K38CW, Four Pals Community Television Inc. Phone: 805-272-5725. Fax: 805-266-3800.
 Studio: 839 W. Palmdale Blvd., Palmdale, CA 93551.
 Technical Facilities: 100-w TPO, 4.47-kw ERP, 49-ft. above ground, 5233-ft. above sea level, lat. 34° 32' 50", long. 118° 12' 53".
 Transmitter: Hauser Mountain, 6.2-mi. SSW of Palmdale.

Equipment: Emcee transmitter; Scala antenna.
 Satellite earth stations: Comtech, 5-meter; M/A-Com receivers.
 Began Operation: July 1, 1990.
 Ownership: Four Pals Community Television Inc.
 Satellite programming: America One; Channel America; The Box.
 Advertising: Yes. Rates: \$50.00/30 Sec. Program length advertising accepted. Yes.
 Represented (legal): Irwin, Campbell & Tanenwald, P.C.
 Personnel: Bob Allen, General Manager; Kurt Lauchart, Chief Engineer; Ray Horn, Sales Manager.

Paso Robles—KJCN-LP, Ch. 36, Central Coast Good News Inc. Phone: 805-925-1140. Fax: 805-466-1794.
 Technical Facilities: 1000-w TPO, 25-kw ERP, 55-ft. above ground, 2525-ft. above sea level, lat. 35° 21' 38", long. 120° 39' 21".

Low Power TV Stations—California

- Equipment:** ITT transmitter; Bogner antenna.
Began Operation: June 1, 1986.
Ownership: Central Coast Good News Inc.
Satellite programming: Trinity Bcstg. Network.
Advertising: No.
Personnel: Clyde Harmon, Secretary.
- Placerville**—KTGN-LP, Ch. 62, Praise the Lord Studio Chapel. Phone: 916-626-5322. Studio: 5300 Merchant Circle, Placerville, CA 95667.
Technical Facilities: 1000-w TPO, 11.7-kw ERP, 502-ft. above ground, 9411-ft. above sea level, lat. 38° 37' 49", long. 120° 51' 20".
Transmitter: Corner of Crystal Blvd. & Stope Dr., El Dorado.
Equipment: Emcee transmitter; Bogner antenna.
Satellite earth stations: Prodelin, 4.6-meter; Prodelin, 3-meter; Scientific-Atlanta receivers.
Began Operation: December 1, 1984.
Ownership: Praise The Lord Studio Chapel.
Satellite programming: Trinity Bcstg. Network.
Advertising: Yes.
Personnel: John Hartman, General Manager; Mary Hartman, Sales; Terry Wood, Chief Engineer.
- Porterville**—K15CO, Trinity Bcstg. Network Inc. Phone: 714-832-2950.
Affiliation: TBN.
Technical Facilities: 1000-w TPO, 9.12-kw ERP, 39-ft. above ground, 5741-ft. above sea level, lat. 36° 17' 07", long. 118° 50' 19".
Transmitter: Blue Ridge Lookout, 1.7-mi. E of Exeter.
Equipment: Television Technology transmitter; Andrew antenna.
Satellite earth stations: Scientific-Atlanta, 3.2-meter.
Began Operation: August 10, 1981.
Ownership: Trinity Broadcasting Network Inc.
Note: Operating as a translator.
- * **Red Bluff**—K04NV, Kidd Communications.
Technical Facilities: 10-w TPO, 0.194-kw ERP, 89-ft. above ground, 1886-ft. above sea level, lat. 40° 15' 46", long. 122° 05' 37".
Transmitter: Tuscan Buttes, near Red Bluff.
Ownership: Kidd Communications.
- * **Red Bluff**—K48FD, Family Stations Inc. Phone: 916-641-8191.
Technical Facilities: 1000-w TPO, 30-kw ERP, 39-ft. above ground, 1827-ft. above sea level, lat. 40° 15' 46", long. 122° 05' 39".
Transmitter: Tuscan Buttes, 1.8-mi. SE of Hwy. 36.
Ownership: Family Stations Inc.
- Redding**—K22EJ, Jimmy Lee Williams. Phone: 916-549-4552.
Technical Facilities: 100-w TPO, 0.81-kw ERP, 26-ft. above ground, 1306-ft. above sea level, lat. 40° 33' 46", long. 122° 27' 07".
Transmitter: Richardson Ranch Rd., 0.6-mi. N of intersection with Placer Rd.
Began Operation: October 21, 1993.
Ownership: Jimmy Lee Williams.
- * **Redding**—K26CO, Kidd Communications. Phone: 916-961-6411.
Technical Facilities: 1000-w TPO, 42.3-kw ERP, 89-ft. above ground, 23-ft. above sea level, lat. 40° 39' 06", long. 122° 31' 32".
Transmitter: South Fork Mountain, 8-mi. NW of Redding.
Ownership: Kidd Communications.
- Redding**—K34DF, Northern California Conference Association. Phone: 916-243-3434. Fax: 916-221-8928.
Studio: 2828 Eureka Way, Redding, CA 96001.
Technical Facilities: 1000-w TPO, 37.6-kw ERP, 85-ft. above ground, 3281-ft. above sea level, lat. 40° 39' 14", long. 122° 31' 12".
Transmitter: South Fork Mountain, 12-mi. NW of Redding.
Equipment: 3 DBM transmitter.
Satellite earth stations: Kaultronics, 4-meter; DX Communications receivers.
Began Operation: November 1, 1991.
Ownership: Northern California Conference Association.
Satellite programming: Three Angels Broadcasting.
Advertising: No.
Personnel: Don Talkington, Chief Engineer; Sam Meek, Production Supervisor; Dick Setzer, Director of Station Relations.
- * **Redding**—K46DQ, Gregg G. Hitchcock. Phone: 509-952-7086.
Technical Facilities: 100-w TPO, 1.29-kw ERP, 68-ft. above ground, 965-ft. above sea level, lat. 40° 34' 45", long. 122° 25' 07".
Transmitter: 0.25 WSW of Manzanita School.
Equipment: 3 DBM transmitter; Scala antenna.
Ownership: Gregg G. Hitchcock.
Satellite programming: Network One.
Advertising: Planned.
Personnel: Gregg G. Hitchcock, General Manager; John Anderson, Sales Manager.
- Redding**—K65DJ, Trinity Bcstg. Network Inc. Phone: 714-832-2950.
Affiliation: TBN.
Technical Facilities: 1000-w TPO, 25.7-kw ERP, 138-ft. above ground, 741-ft. above sea level, lat. 40° 36' 37", long. 122° 22' 44".
Transmitter: 310 Lake Blvd., Redding.
Equipment: Television Technology transmitter; Andrew antenna.
Satellite earth stations: Scientific-Atlanta, 3.2-meter.
Began Operation: July 5, 1988.
Ownership: Trinity Broadcasting Network Inc.
- Redlands**—K66ED, First Assembly of God. Phone: 909-793-7800. Fax: 909-793-8821.
Technical Facilities: 100-w TPO, 0.593-kw ERP, 39-ft. above ground, 1640-ft. above sea level, lat. 34° 02' 40", long. 117° 09' 28".
Transmitter: 1445 Ford St., Redlands.
Ownership: First Assembly of God.
Satellite programming: FamilyNet.
Personnel: Gordon Young, General Manager; Mike Orr, Chief Engineer & Sales Manager.
- * **Reedley**—K07WB, Faith F. Branch. Phone: 213-939-9161.
Technical Facilities: 10-w TPO, 0.12-kw ERP, 174-ft. above ground, 538-ft. above sea level, lat. 36° 36' 20", long. 119° 23' 01".
Transmitter: E. Parlier Ave., near S. Crawford.
Ownership: Faith F. Branch.
- * **Reedley**—K100C, Faith F. Branch. Phone: 213-939-9161.
Technical Facilities: 10-w TPO, 0.36-kw ERP, 173-ft. above ground, 538-ft. above sea level, lat. 36° 36' 20", long. 119° 23' 01".
Transmitter: E. Parlier Ave., near S. Crawford Ave.
Ownership: Faith F. Branch.
- Riverside**—K65FT, Louis Martinez.
Technical Facilities: 100-w TPO, 1-kw ERP, 46-ft. above ground, 2572-ft. above sea level, lat. 33° 44' 36", long. 117° 19' 35".
Requests modification of CP for change to 1000-w TPO, 10-kw ERP, 3123-ft. above sea level, lat. 33° 57' 36", long. 117° 16' 40", transmitter to Box Springs Mountain antenna farm. BMTTL-93040283.
Transmitter: 17511 Santa Rosa Rd., Perris.
Ownership: Louis Martinez.
- * **Roseville**—K27EU, Abundant Life Broadcasting Inc. Phone: 916-786-8350.
Technical Facilities: 1000-w TPO, 10.7-kw ERP, 200-ft. above ground, 459-ft. above sea level, lat. 38° 43' 43", long. 121° 16' 31".
Transmitter: Roseville Seventh-Day Adventist Church property, 914 Cirby Way, Roseville.
Ownership: Abundant Life Broadcasting Inc.
Personnel: Kathleen Bailey, Chief Executive Officer.
- * **Sacramento**—K15CY, Eduardo Caballero & Rosa Maria Caballero-Stafford. Phone: 212-697-4120. Fax: 212-697-9151.
Affiliation: IND.
Technical Facilities: 1000-w TPO, 18-kw ERP, 427-ft. above ground, 459-ft. above sea level, lat. 38° 42' 26", long. 121° 28' 33".
Transmitter: KGBY(FM) tower, Rio Linda.
Ownership: Eduardo Caballero & Rosa Maria Caballero-Stafford.
- Sacramento**—K25EL, Apogee Broadcasting Corp. Phone: 916-920-2525. Fax: 916-920-2525.
Technical Facilities: 1000-w TPO, 20.5-kw ERP, 435-ft. above ground, 470-ft. above sea level, lat. 38° 42' 26", long. 121° 28' 33".
Transmitter: 606 W. Delano St., Elverta, CA.
Equipment: 3 DBM transmitter; Antenna Concepts antenna.
Satellite earth stations: Paracclipse, 4-meter; Winegard, 3-meter; Chapparral; Monterey receivers.
Ownership: Apogee Broadcasting Corp.
Satellite programming: American Independent Network.
Advertising: Yes.
Personnel: Bob Suffel, General Manager.
- Sacramento**—K47DQ, Telemundo of Northern California License Corp. Phones: 408-435-8848; 212-492-5659. Fax: 408-433-5921.
Studio: 2349 Bering Dr., San Jose, CA 95131.
Technical Facilities: 1000-w TPO, 5-kw ERP, lat. 38° 34' 44", long. 121° 29' 23".
Began Operation: February 1, 1992.
Ownership: Telemundo Group Inc.
- Sacramento**—K49DD, Kidd Communications.
Technical Facilities: 1000-w TPO, 32.9-kw ERP, 344-ft. above ground, 449-ft. above sea level, lat. 38° 40' 22", long. 121° 19' 52".
Transmitter: 5831 Rosebud Lane.
Ownership: Kidd Communications.
- * **Sacramento**—K53DD, Kidd Communications.
Technical Facilities: 1000-w TPO, 58.93-kw ERP, 974-ft. above sea level, lat. 38° 38' 31", long. 121° 05' 25".
Transmitter: 3.1-mi. W of El Dorado County, El Dorado Hills.
Ownership: Kidd Communications.
- * **Sacramento**—K60ES, Edwina J. Auel. Phone: 407-688-9585.
Technical Facilities: 500-w TPO, 5-kw ERP, 52-ft. above ground, 115-ft. above sea level, lat. 38° 37' 20", long. 121° 23' 58".
Transmitter: 3108 Fulton Ave.
Ownership: Edwina J. Auel.
- Sacramento**—K61DW, Dr. W. R. Portea.
Technical Facilities: 62-w TPO, 0.465-kw ERP, 220-ft. above ground, 246-ft. above sea level, lat. 38° 38' 54", long. 121° 28' 40".
Holds CP for change to 13.7-kw ERP, 275-ft. above sea level, lat. 38° 34' 50", long. 121° 29' 33", transmitter to 926 Jay Bldg. BPTTL-930402A5.
Transmitter: 0.5-mi. N of intersection of U.S. 880 & E. Levee Rd., Sacramento.
Ownership: W. R. Portea.
- * **Sacramento**—K62DO, Eduardo Caballero & Rosa Maria Caballero-Stafford. Phone: 212-697-4120. Fax: 212-697-9151.
Technical Facilities: 1000-w TPO, 2.2-kw ERP, 125-ft. above ground, 2231-ft. above sea level, lat. 38° 24' 21", long. 122° 06' 29".
Transmitter: Mount Vaca, Vacaville.
Ownership: Eduardo Caballero & Rosa Maria Caballero-Stafford.
- Sacramento**—K69FB, Trinity Bcstg. Network Inc. Phone: 714-832-2950.
Affiliation: TBN.
Technical Facilities: 1000-w TPO, 14.2-kw ERP, 400-ft. above ground, 423-ft. above sea level, lat. 38° 38' 54", long. 121° 28' 40".
Transmitter: North Market Blvd., Sacramento.
Equipment: Television Technology transmitter; Bogner antenna.
Satellite earth stations: Scientific-Atlanta, 3.2-meter.
Ownership: Trinity Broadcasting Network Inc.
- Sacramento & Stockton**—K23DH, Polar Bcstg. Inc. Phone: 916-487-3932. Fax: 916-972-9969.
Technical Facilities: 1000-w TPO, 300-kw ERP, 2001-ft. above ground, 1650-ft. above sea level, lat. 38° 14' 24", long. 121° 30' 03".
Transmitter: 14001 River Rd., Walnut Grove.
Began Operation: June 27, 1992.
Ownership: Polar Broadcasting Inc.
- * **Salinas**—K03HB, Eduardo Caballero & Rosa Maria Caballero-Stafford. Phone: 212-697-4120. Fax: 212-697-9151.
Technical Facilities: 10-w TPO, 0.46-kw ERP, 492-ft. above sea level, lat. 36° 33' 48", long. 121° 26' 64".
Transmitter: KKMC(AM) tower, Gonzales.
Ownership: Eduardo Caballero & Rosa Maria Caballero-Stafford.
- Salinas**—K21EV, Jerry D. Lansman.
Technical Facilities: 6.7-w TPO, 0.069-kw ERP, 23-ft. above ground, 3100-ft. above sea level, lat. 36° 45' 23", long. 121° 30' 05".
Transmitter: Fremont Peak radio site, 6.5-mi. S of San Juan Bautista.
Ownership: Jerry D. Lansman.
- Salinas-Monterey-Santa Cruz**—K33DJ, Polar Bcstg. Inc. Phone: 910-487-3932.
Technical Facilities: 1000-w TPO, 29.1-kw ERP, lat. 37° 02' 25", long. 121° 45' 28".
Transmitter: Summit Rd., NW of intersection of Hwy. 152 & Summit Rd., San Martin.
Ownership: Polar Broadcasting Inc.
- San Ardo/Bradley**—K13ND, Monterey County Superintendent of Schools. Phone: 408-755-0383.
Studio: 901 Blanco Circle, Salinas, CA 93912.
Technical Facilities: 10-w TPO, 0.0952-kw ERP, 35-ft. above ground, 2820-ft. above sea level, lat. 35° 57' 30", long. 121° 00' 01".
Transmitter: Williams Hill, approx 7-mi. SW of San Ardo.
Equipment: Emcee transmitter; Taco antenna.
Began Operation: June 16, 1983.

California—Low Power TV Stations

Ownership: Monterey County Superintendent of Schools.
 Personnel: David Finley, Station Manager; Jerry Zimmer, Chief Engineer; William Barr, Superintendent.
 Note: Operating as a translator.

***San Diego—K17DI**, Community Broadcasting Co. of San Diego. Phone: 619-453-4263.
 Technical Facilities: 473-w TPO, 1.9-kw ERP, 581-ft. above sea level, lat. 32° 54' 08", long. 117° 11' 00".
 Transmitter: 9545 Waples St.
 Ownership: Community Broadcasting Co. of San Diego.

San Diego—K19BN, Cabrillo Bcstg. Corp. Phone: 619-597-1919. Fax: 619-597-1900.
 Affiliation: UNV.
 Studio: 5764 Pacific Center Blvd., San Diego, CA 92121.
 Technical Facilities: 497-w TPO, 8-kw ERP, 289-ft. above ground, 6089-ft. above sea level, lat. 33° 18' 32", long. 116° 50' 38".
 Holds CP for change to 1000-w TPO, 31.3-kw ERP, BPTTL-930402XJ.
 Transmitter: Mount Palomar.
 Equipment: Television Technology transmitter; Bogner antenna.
 Satellite earth stations: Scientific-Atlanta, 4.5-meter; Miralite, 3.2-meter.
 Ownership: Cabrillo Broadcasting Corp.
 Advertising: No.
 Represented (sales): Univision.
 Represented (engineering): Denny & Associates, P.E.
 Represented (legal): Wilco Legal Service.
 Personnel: Philip Wilkinson, General Manager; Mike Flynn, Local Sales Manager; Hector Molina, Station Manager; Bill Smith, Chief Engineer.

San Diego—K63EN, Civic Light Inc. Phone: 619-299-6363. Fax: 619-298-5371.
 Studio: 1515 9th Ave., San Diego, CA 92101.
 Technical Facilities: 100-w TPO, 0.8145-kw ERP, 128-ft. above ground, 427-ft. above sea level, lat. 32° 43' 44", long. 117° 09' 33".
 Transmitter: 2850 6th Ave.
 Ownership: Civic Light Inc.
 Advertising: Yes. Rates: \$50.00/30 Sec.; \$150.00/Min.
 Personnel: John Willkie, General Manager & Chief Engineer.

San Fernando Valley—K24CM, Northridge Community Broadcasting Co. Phone: 213-469-5638. Fax: 213-469-2193.
 Technical Facilities: 1000-w TPO, 7.4-kw ERP, 25-ft. above ground, 1545-ft. above sea level, lat. 34° 17' 18", long. 118° 24' 18".
 Requests CP for change to Ch. 68, 10-kw ERP, lat. 34° 12' 52", long. 118° 16' 28". BPTTL-940408IA.
 Transmitter: 12087-10 Kopez Canyon Rd., San Fernando.
 Equipment: ITS transmitter; Antenna Concepts antenna.
 Satellite earth stations: Comtech, 3.8-meter; Scientific-Atlanta, 3.8-meter; Drake receivers.
 Began Operation: August 1, 1992.
 Ownership: Northridge Community Broadcasting Co.
 Satellite programming: RAI-USA.
 Advertising: Yes.
 Represented (sales): Artesa Media.
 Represented (engineering): Venture Technologies Group.
 Represented (legal): Kaye, Scholer, Fierman, Hays & Handler.
 Personnel: Charles Lohr, General Manager; Donald Wilson, Chief Engineer.
 Note: Operating as a translator.

San Francisco-Oakland-San Jose—K30BI, Polar Broadcasting Inc. Phone: 415-749-3000. Fax: 415-922-3030.
 Studio: 2801 Leavenworth St., 3rd Floor, San Francisco, CA 94133.
 Technical Facilities: 1000-w TPO, 19-kw ERP, 303-ft. above ground, 2742-ft. above sea level, lat. 37° 29' 17", long. 121° 51' 59".
 Transmitter: KICU-TV transmitter, East Bay Regional Park, Weller Rd.
 Equipment: ITS transmitter; Antenna Concepts antenna.
 Ownership: Polar Broadcasting Inc.
 Satellite programming: All News Channel; American Independent Network; National Empowerment Television.
 Represented (legal): Abacus Communications.
 Personnel: Warren Trumbly, General Manager; Art Sanchez, Chief Engineer; Rudy Moya, Sales Manager.

***San Luis Obispo—K20DR**, Robert Williams. Phone: 805-545-7770. Fax: 805-545-9033.
 Affiliation: WBN.
 Studio: 1026 Chorro St., San Luis Obispo, CA 93401.
 Technical Facilities: 100-w TPO, 2.083-kw ERP, 30-ft. above ground, 2496-ft. above sea level, lat. 35° 21' 38", long. 120° 39' 21".
 Transmitter: Cuesta Electronics Site.
 Equipment: Television Technology transmitter; Scala antenna.
 Satellite earth station: Winegard, 3.2-meter; Microdyne receivers.
 Ownership: Robert Williams.
 Satellite programming: American Independent Network; Channel America; Outdoor Channel.
 Personnel: Harvey Caplan, General Manager.

***San Luis Obispo—K24EJ**, Kelli J. Bray. Phone: 702-734-2811.
 Technical Facilities: 1-w TPO, 2.03-kw ERP, 72-ft. above ground, 2549-ft. above sea level, lat. 35° 21' 38", long. 120° 39' 21".
 Transmitter: Questa Peak antenna farm, 5-mi. N of San Luis Obispo.
 Ownership: Kelli J. Bray.

***San Luis Obispo—K52EH**, HBC Holdings Inc. Phone: 805-988-0063.
 Technical Facilities: 1000-w TPO, 26.9-kw ERP, 98-ft. above ground, 2573-ft. above sea level, lat. 35° 21' 38", long. 120° 39' 21".
 Transmitter: Questa Peak antenna farm, 5-mi. N of San Luis Obispo.
 Ownership: HBC Holdings Inc.

***Santa Barbara—K08LJ**, Communication Transmission Network.
 Technical Facilities: 40-w TPO, 0.186-kw ERP, 59-ft. above ground, 4085-ft. above sea level, lat. 34° 31' 31", long. 119° 57' 29".
 Transmitter: E. Santa Ynez Peak, 5.8-mi. N of Naples.
 Ownership: Communication Transmission Network Inc.

***Santa Barbara—K15DB**, Trinity Bcstg. Network Inc. Phone: 714-832-2950.
 Technical Facilities: 92-w TPO, 1.3-kw ERP, 20-ft. above ground, 2172-ft. above sea level, lat. 34° 27' 57", long. 119° 40' 37".
 Transmitter: 0.8-mi. NE of Mount Calvary Monastery, Santa Barbara.
 Equipment: ITS transmitter; Scala antenna.
 Ownership: Trinity Broadcasting Network Inc.

***Santa Barbara—K21DW**, Costa de Oro Television Inc. Phone: 805-650-8857. Fax: 805-650-8875.
 Affiliation: IND.

Technical Facilities: 1000-w TPO, 0.985-kw ERP, 4055-ft. above sea level, lat. 34° 31' 32", long. 119° 57' 23".
 Transmitter: Broadcast Peak, near Santa Barbara.
 Scheduled to begin operation: November 1, 1995.
 Ownership: Costa de Oro Television Inc.
 Advertising: Yes.
 Personnel: Walter Ulloa, General Manager; Larry Hunt, Chief Engineer; Wendy Gragg, Sales Manager.

***Santa Barbara—K38DK**, Costa de Oro TV Inc. Phone: 805-650-8857. Fax: 805-650-8875.
 Affiliation: IND.
 Technical Facilities: 1000-w TPO, 3.1-kw ERP, 4054-ft. above sea level, lat. 34° 31' 32", long. 119° 57' 23".
 Transmitter: Broadcast Peak, near Santa Barbara.
 Equipment: ITS transmitter; Andrew antenna; M/A-Com receivers.
 Scheduled to begin operation: November 1, 1995.
 Ownership: Costa de Oro Television Inc.
 Advertising: Yes.
 Personnel: Walter Ulloa, General Manager; Larry Hunt, Chief Engineer; Wendy Gragg, Sales Manager.

Santa Barbara—K65BP, Harriscope of Los Angeles. Phone: 310-477-7724. Fax: 310-477-9646.
 Technical Facilities: 1000-w TPO, 0.523-kw ERP, 13-ft. above ground, 2162-ft. above sea level, lat. 34° 27' 58", long. 119° 40' 37".
 Transmitter: Gibraltar Peak, 3.5-mi. NNE of Santa Barbara.
 Began Operation: January 1, 1985.
 Ownership: Harriscope Corporation.
 Represented (engineering): Hammett & Edison Inc.
 Represented (legal): Cohn & Marks.
 Personnel: Richard Jolieffe, General Manager; David Bergen, Chief Engineer; Linda Miller, Sales Manager.
 Note: Operating as a translator.

Santa Clara-San Jose—K22DD, Linda K. Trumbly. Phones: 916-487-3932; 408-453-0422. Fax: 916-972-9969.
 Technical Facilities: 800-w TPO, 7.5-kw ERP, 167-ft. above ground, 1099-ft. above sea level, lat. 37° 19' 23", long. 121° 45' 15".
 Transmitter: Aborn Rd., San Jose.
 Equipment: Television Technology transmitter; Antenna Concepts antenna.
 Began Operation: July 1, 1990.
 Ownership: Linda K. Trumbly.
 Satellite programming: Galavision.
 Represented (legal): Abacus Communications.
 Personnel: Rudy Moya, General Manager.

Santa Maria—K07TA, Sainte Limited. Phone: 209-523-0777. Fax: 209-523-0898.
 Studio: 2325 Skyway Dr., Suite G, Santa Maria, CA 93455.
 Technical Facilities: 10-w TPO, 0.13-kw ERP, lat. 34° 50' 06", long. 120° 22' 56".
 Transmitter: Solomon Mountain.
 Ownership: Sainte Limited.
 Satellite programming: Univision.
 Advertising: Yes.
 Represented (sales): Univision.
 Personnel: Steve Tish, Station Manager; Art Dudley, Chief Engineer.

Santa Maria—K09VB, Leo Kesselman.
 Technical Facilities: 10-w TPO, 1-kw ERP, lat. 34° 58' 48", long. 120° 27' 12".

Ownership: Leo Kesselman.
 Note: Operating as a translator.

***Santa Maria—K14IG**, Eduardo Caballero & Rosa Maria Caballero-Stafford. Phone: 212-697-4120. Fax: 212-697-9151.
 Technical Facilities: 1000-w TPO, 45.5-kw ERP, 36-ft. above ground, 3284-ft. above sea level, lat. 34° 54' 36", long. 120° 11' 10".
 Transmitter: Tepusquet Peak, 1.2-mi. W of Alejandro Campsite, Santa Maria.
 Ownership: Eduardo Caballero & Rosa Maria Caballero-Stafford.

Santa Maria—K25DX, Costa de Oro Television Inc. Phone: 805-650-8857. Fax: 805-650-8875.
 Affiliation: IND.
 Technical Facilities: 1000-w TPO, 16.74-kw ERP, 100-ft. above ground, 1440-ft. above sea level, lat. 34° 50' 06", long. 120° 22' 56".
 Transmitter: Mount Solomon, 5-mi. SSE of Santa Maria.
 Equipment: ITS transmitter; Andrew antenna; M/A-Com receivers.
 Began Operation: September 1, 1992.
 Ownership: Costa de Oro Television Inc.
 Advertising: Yes.
 Personnel: Walter Ulloa, General Manager; Larry Hunt, Chief Engineer; Wendy Gragg, Sales Manager.

Santa Maria—K27EI, Telemundo of Northern California License Corp. Phone: 212-492-5500.
 Technical Facilities: 361-w TPO, 5-kw ERP, 3323-ft. above sea level, lat. 34° 54' 37", long. 120° 11' 08".
 Transmitter: Tepusquet Peak, SE of Santa Maria.
 Began Operation: November 4, 1993.
 Ownership: Telemundo Group Inc.

***Santa Maria—K62EZ**, Joan E. Primm. Phone: 714-974-5813.
 Technical Facilities: 1000-w TPO, 41-kw ERP, 39-ft. above ground, 1640-ft. above sea level, lat. 34° 53' 54", long. 120° 35' 28".
 Transmitter: 5-mi. S of Guadalupe.
 Ownership: Joan E. Primm.

***Santa Paula—K44DT**, Costa de Oro TV Inc. Phone: 805-650-8857. Fax: 805-650-8875.
 Affiliation: IND.
 Technical Facilities: 1000-w TPO, 11.1-kw ERP, 325-ft. above ground, 2634-ft. above sea level, lat. 34° 19' 49", long. 119° 01' 24".
 Transmitter: South Mountain.
 Equipment: TTC transmitter; Scala antenna; M/A-Com receivers.
 Ownership: Costa de Oro Television Inc.
 Advertising: Yes.
 Personnel: Walter Ulloa, General Manager; Larry Hunt, Chief Engineer; Wendy Gragg, Sales Manager.

***Santa Rosa & Petaluma—K25DV**, Earl Manuel Etienne. Phone: 415-454-3040.
 Studio: 20 Terrace Ave., Kentfield, CA 94904.
 Technical Facilities: 1000-w TPO, 0.64-kw ERP, 102-ft. above ground, 3999-ft. above sea level, lat. 38° 39' 23", long. 122° 36' 54".
 Transmitter: Mayacamas Mountains, N of Red Hill.
 Ownership: Earl Manuel Etienne.
 Planned satellite programming: Channel America.
 Represented (legal): Loebus, Leavitt & McRay (Los Angeles).

Low Power TV Stations—California

- *South Yreka**—K47DV, Lamco Communications Inc. Phone: 717-323-2252. Technical Facilities: 1000-w TPO, 9.89-kw ERP, 3274-ft. above sea level, lat. 41° 43' 31", long. 122° 37' 32". Transmitter: Butcher Hill Communications site. Ownership: Lamco Communications Inc. Personnel: Mark Logan, General Manager, Steve Aase, Chief Engineer. Note: Operating as a translator.
- *Stockton**—K21EB, Eduardo Caballero & Rosa Maria Caballero-Stafford. Technical Facilities: 500-w TPO, 6.35-kw ERP, 138-ft. above ground, 151-ft. above sea level, lat. 37° 57' 10", long. 121° 17' 11". Transmitter: Fremont Square, Fremont St. E, Stockton. Ownership: Eduardo Caballero & Rosa Maria Caballero-Stafford.
- Stockton & Lodi**—K52CK, Telemundo of Northern California License Corp. Phones: 408-435-8848; 212-492-5500. Fax: 408-433-5921. Affiliation: TMO. Studio: 2349 Bering Dr., San Jose, CA 95131. Technical Facilities: 1000-w TPO, 10.2-kw ERP, 226-ft. above ground, 253-ft. above sea level, lat. 38° 01' 21", long. 121° 16' 03". Holds CP for change to 7.79-kw ERP, 364-ft. above sea level. BPTTL-930402ES. Transmitter: 0.7-mi. W of intersection of Hammer Lane & I-99, Stockton. Equipment: Acrodyne transmitter; Scala antenna. Began Operation: July 1, 1991. Ownership: Telemundo Group Inc. Represented (sales): Telemundo. Represented (engineering): Hammett & Edison Inc. Represented (legal): Hogan & Hartson. Note: Operating as a translator.
- *Taft**—K08MG, Tharrell D. Ming. Phone: 805-392-0655. Technical Facilities: 10-w TPO, 0.062-kw ERP, 75-ft. above ground, 1617-ft. above sea level, lat. 35° 07' 05", long. 119° 27' 32". Transmitter: 0.56-mi. SSW of intersection of Wood St. & 25 Mile High Rd. Ownership: Tharrell D. Ming.
- *Tahoe City**—K23DT, Ellis Communications Inc. Phone: 702-856-2121. Fax: 702-856-9146. Technical Facilities: 1000-w TPO, 5.6-kw ERP, 80-ft. above ground, 9762-ft. above sea level, lat. 39° 18' 38", long. 119° 53' 01". Transmitter: Slide Mountain, near Incline Village, NV. Equipment: Television Technology transmitter; TTC receivers. Ownership: Ellis Communications Inc. Represented (sales): Seltel Inc. Personnel: B. J. Andrews, General Manager; Walt Butler, Chief Engineer; Mike Andrews, Sales Manager. Note: Operating as a translator.
- Tahoe City**—K56BW, Sierra Bcstg. Co. Phone: 702-642-3333. Fax: 702-657-3423. Studio: 1790 Vassar St., Reno, NV 89502. Technical Facilities: 100-w TPO, 10.6-kw ERP, 30-ft. above ground, 6730-ft. above sea level, lat. 39° 08' 36", long. 120° 09' 49". Transmitter: 1030 Skyline Dr., Tahoe City. Equipment: Acrodyne transmitter; Scala antenna. Began Operation: October 7, 1992. Ownership: Sierra Broadcasting Co. Advertising: Yes.
- Represented (engineering): Hammett & Edison Inc. Personnel: Ralph Toddre, General Manager; John Finkbohner, Operations Manager; Craig Brown, Sales Manager. Note: Operating as a translator.
- *Tahoe City**—K68DQ, Aslavision. Technical Facilities: 857-w TPO, 35-kw ERP, 36-ft. above ground, 9685-ft. above sea level, lat. 39° 18' 50", long. 119° 53' 00". Transmitter: Slide Mountain, 0.05-mi. E of Mount Rose Campground. Ownership: Aslavision Inc.
- *Templeton**—K07WA, Charles R. Meeker. Technical Facilities: 10-w TPO, 0.158-kw ERP, 101-ft. above ground, 980-ft. above sea level, lat. 35° 33' 30", long. 120° 43' 35". Transmitter: Near intersection of Peterson Ranch & Bethel Rds. Ownership: Charles R. Meeker.
- *Templeton**—K23ED, U.S.A. Software Inc. Phone: 201-838-0915. Technical Facilities: 1000-w TPO, 12-kw ERP, 102-ft. above ground, 981-ft. above sea level, lat. 35° 33' 30", long. 120° 43' 35". Transmitter: Near intersection of Peterson Ranch & Bethel Rds. Ownership: U.S.A. Software Inc.
- Tulare**—K40DQ, Pappas Stations Partnership. Phone: 209-255-2600. Fax: 209-255-0275. Studio: 5111 E. McKinley Ave., Fresno, CA 93727. Technical Facilities: 1000-w TPO, 1.17-kw ERP, 5770-ft. above sea level, lat. 36° 17' 12", long. 118° 50' 20". Transmitter: Blue Ridge, near Tulare. Ownership: Pappas Telecasting Companies. Represented (sales): KMPH-TV. Represented (legal): Fletcher, Heald & Hildreth. Personnel: John F. Carpenter, Vice President & General Manager; John Steven Dresser, Chief Engineer; Bill Spellman, Sales Manager. Note: Operating as a translator.
- Twentynine Palms**—K06KU, Moore Bcstg. Inc. Technical Facilities: 10-w TPO, 0.108-kw ERP, 80-ft. above ground, 2565-ft. above sea level, lat. 34° 08' 11", long. 116° 10' 07". Transmitter: 0.15-mi. S of KDHI(AM) tower & Twentynine Palms Hwy. Ownership: Moore Broadcasting Inc. Represented (legal): Gardner, Carton & Douglas.
- Twentynine Palms**—K63CG, Morongo Basin TV Club Inc. Phone: 619-367-1833. Fax: 619-367-4732. Technical Facilities: 100-w TPO, 1.19-kw ERP, 31-ft. above ground, 4281-ft. above sea level, lat. 34° 04' 32", long. 115° 57' 18". Transmitter: Pinto Mountain, Twentynine Palms. Equipment: Television Technology transmitter; Scala antenna. Satellite earth station: Scientific-Atlanta, 3-meter; Microwave Assoc. receivers. Began Operation: March 18, 1983. Ownership: Morongo Basin TV Club Inc.
- Ukiah**—K23CZ, Lamco Communications Inc. Phones: 717-323-2252; 916-243-7777. Fax: 916-243-0217. Technical Facilities: 1000-w TPO, 12.72-kw ERP, 39-ft. above ground, 3612-ft. above sea level, lat. 39° 07' 49", long. 123° 04' 31". Transmitter: Cow Mountain, approx. 4-mi. E of Ukiah. Equipment: Television Technology transmitter; Antenna Concepts antenna. Began Operation: October 1, 1993. Ownership: Lamco Communications Inc. Personnel: Bob Wise, General Manager; Doug Bush, Chief Engineer; Dennis Slewart, Sales Manager. Note: Operating as a translator.
- Ukiah**—K47AL, Television Improvement Assn. Phone: 707-462-5733. Technical Facilities: 100-w TPO, 2.5-kw ERP, 30-ft. above ground, 3159-ft. above sea level, lat. 39° 07' 03", long. 123° 05' 35". Transmitter: Cow Mountain, 6.5-mi. SE of Ukiah. Equipment: Television Technology transmitter; Scala antenna. Began Operation: July 4, 1982. Ownership: Television Improvement Assn. Advertising: Yes. Personnel: L. J. Dietz, General Manager.
- *Van Nuys**—K38CY, Laurence Windsor. Phone: 310-540-4466. Fax: 310-540-4006. Technical Facilities: 100-w TPO, 1.44-kw ERP, 1059-ft. above sea level, lat. 34° 16' 08", long. 118° 26' 23". Transmitter: 11015 O'Melwany St., San Fernando. Ownership: Laurence Windsor.
- Ventura**—K45DU, Trinity Bcstg. Network Inc. Phone: 714-832-2950. Technical Facilities: 270-w TPO, 9.22-kw ERP, 36-ft. above ground, 2106-ft. above sea level, lat. 34° 20' 57", long. 119° 20' 07". Requests modification of CP for change to 1000-w TPO, 1.5-kw ERP. BMMPT-950330(A). Transmitter: Meridian communications site, Red Mountain, 1.9-mi. SW of Foster Park. Ownership: Trinity Broadcasting Network Inc.
- Ventura**—K47CL, Ojai Assembly of God. Phone: 805-646-1296. Studio: 190 E. El Roblar, Ojai, CA 93023. Technical Facilities: 100-w TPO, 1.25-kw ERP, 69-ft. above ground, 161-ft. above sea level, lat. 34° 16' 23", long. 119° 16' 06". Transmitter: 396 S. San Clemente, Ventura. Began Operation: June 1, 1989. Ownership: Ojai Assembly of God. Personnel: Ron Triggs, General Manager.
- Victorville**—K33BT, Trinity Bcstg. Network Inc. Phone: 714-832-2950. Affiliation: TBN. Technical Facilities: 100-w TPO, lat. 34° 36' 36", long. 117° 17' 13". Began Operation: March 1, 1989. Ownership: Trinity Broadcasting Network Inc.
- *Visalia**—K08LV, Turnpike Television. Technical Facilities: 10-w TPO, 0.589-kw ERP, 525-ft. above sea level, lat. 36° 19' 37", long. 119° 33' 58". Transmitter: Hwy. 198 at 6th Ave., Hanford. Ownership: Turnpike TV.
- *Vista**—K60EL, D'Amico Brothers Bcstg. Technical Facilities: 62-w TPO, 0.64-kw ERP, 59-ft. above ground, 610-ft. above sea level, lat. 33° 12' 51", long. 117° 14' 01". Transmitter: 1110 Cabrillo Circle. Ownership: D'Amico Brothers Broadcasting.
- Vista & Oceanside**—KHAX-LP, Ch. 49, Vista Television Inc. Phone: 619-427-3333. Studio: 8691 Echo Dr., La Mesa, CA 92041. Technical Facilities: 429-w TPO, 0.045-kw ERP, 69-ft. above ground, 1742-ft. above sea level, lat. 33° 12' 53", long. 117° 11' 15". Transmitter: Blackjack Hill communications site, 3-mi. E of Vista. Began Operation: December 1, 1988. Ownership: Vista Television Inc. Satellite programming: Trinity Bcstg. Network. Advertising: No.
- Willow Creek**—K34BW, Lamco Communications Inc. Phone: 717-323-2252. Technical Facilities: 1-w TPO, 0.005-kw ERP, 26-ft. above ground, 4026-ft. above sea level, lat. 40° 58' 05", long. 123° 41' 17". Transmitter: Brannon Mountain, 3.8-mi. NE of Willow Creek. Ownership: Lamco Communications Inc. Advertising: No. Personnel: Bob Wise, General Manager; Doug Bush, Chief Engineer; Dennis Slewart, Sales Manager. Note: Operating as a translator.
- Yucca Valley**—K26BH, American TV Network Inc. Technical Facilities: 18-w TPO, 0.024-kw ERP, 32-ft. above ground, 4138-ft. above sea level, lat. 34° 08' 56", long. 116° 26' 42". Transmitter: 2-mi. N of Yucca Valley at end of Oakwood Dr. Began Operation: October 1, 1986. Ownership: American Television Network Inc.

Colorado

- Aspen**—K20DH, Aspen Network LLC. Phone: 303-925-9579. Technical Facilities: 1-w TPO, 0.82-kw ERP, 27-ft. above ground, 7800-ft. above sea level, lat. 39° 13' 06", long. 106° 51' 36". Transmitter: Red Mountain, N of Aspen. Ownership: Aspen Network LLC.
- Aspen**—K23AE, W. Russell Withers Jr. Phone: 303-242-5000. Studio: 400 W. Main St., Aspen, CO 81611. Technical Facilities: 100-w TPO, 1.05-kw ERP, 54-ft. above ground, 9446-ft. above sea level, lat. 39° 13' 33", long. 105° 50' 00". Transmitter: Lower Red Mountain, 2.5-mi. NNW of Aspen Center. Equipment: Emcee transmitter; Scala antenna. Began Operation: January 1, 1988. Ownership: W. Russell Withers Jr. Advertising: No. Note: Operating as a translator.
- *Aurora**—K16CM, J. B. Van de Sande. Technical Facilities: 1000-w TPO, 39.2-kw ERP, 164-ft. above ground, 5695-ft. above sea level, lat. 39° 39' 32", long. 104° 51' 45". Transmitter: 2851 S. Parker Rd. Ownership: J. B. Van de Sande.
- Aurora**—K38DF, Peter Van de Sande. Technical Facilities: 1000-w TPO, 10.6-kw ERP, 148-ft. above ground, 5696-ft. above sea level, lat. 39° 39' 32", long. 104° 51' 45". Transmitter: 2851 S. Parker Rd. Ownership: Peter Van de Sande.
- *Aurora**—K66DK, Jerold R. Welch. Technical Facilities: 1000-w TPO, 167-kw ERP, 187-ft. above ground, 5709-ft. above sea level, lat. 39° 39' 50", long. 104° 51' 40". Transmitter: 3033 S. Parker Rd. Ownership: Jerold R. Welch.
- Boulder**—K17CF, Full Gospel Outreach Inc. Technical Facilities: 100-w TPO, 2.69-kw ERP, lat. 40° 03' 17", long. 105° 18' 28". Ownership: Full Gospel Outreach Inc. Note: Operating as a translator.

Boulder—K54DK, Fox Television Stations Inc. Phone: 202-895-3088.
 Technical Facilities: 1000-w TPO, 1.8-kw ERP, 89-ft. above ground, 7969-ft. above sea level, lat. 40° 04' 19", long. 105° 21' 14".
 Holds CP for change to 3.6-kw ERP, 5397-ft. above sea level, lat. 40° 01' 42", long. 105° 12' 20", transmitter to adjacent Valmont Cemetery, Valmont Rd. BMTTL-940414PV.
 Transmitter: Lee Hill, 5.3-mi. NW of Boulder.
 Ownership: Fox Television Stations Inc.
 Note: Operating as a translator.

Colorado Springs—K38CU, Beta Broadcasting Inc. Phone: 719-578-0577.
 Technical Facilities: 1000-w TPO, 13.2-kw ERP, 9507-ft. above sea level, lat. 38° 44' 43", long. 104° 51' 41".
 Transmitter: Cheyenne Mountain, 6.4-mi. SW of Colorado Springs.
 Ownership: Beta Broadcasting Inc.

Colorado Springs—K43CG, Full Gospel Outreach Inc.
 Technical Facilities: 1000-w TPO, 11.8-kw ERP, 79-ft. above ground, 9380-ft. above sea level, lat. 38° 44' 46", long. 104° 51' 37".
 Transmitter: Cheyenne Mountain, approx. 6.5-mi. SSW of center of Colorado Springs.
 Ownership: Full Gospel Outreach Inc.

Colorado Springs—K49CJ, Telemundo of Colorado Springs Inc.
 Technical Facilities: 31-w TPO, 4.53-kw ERP, 112-ft. above ground, 9495-ft. above sea level, lat. 38° 44' 40", long. 104° 51' 41".
 Transmitter: Cheyenne Mountain, 3.6-mi. SW of Colorado Springs.
 Ownership: Telemundo Group Inc.
 Note: Operating as a translator.

***Colorado Springs**—K51CE, Zenon Reynarowych. Phone: 303-773-9953.
 Technical Facilities: 599-w TPO, 13.6-kw ERP, 59-ft. above ground, 9511-ft. above sea level, lat. 38° 44' 43", long. 104° 51' 41".
 Transmitter: Approx. 10-mi. SSW of center of Colorado Springs.
 Ownership: Zenon Reynarowych.

Colorado Springs-Pueblo—K27DU, Golden Hills Broadcasting Corp. Phone: 303-832-0050. Fax: 303-832-3410.
 Studio: 777 Grant, Suite 110, Denver, CO 80203.
 Technical Facilities: 1000-w TPO, 7.71-kw ERP, 243-ft. above ground, 4229-ft. above sea level, lat. 38° 44' 43", long. 104° 51' 41".
 Holds CP for change to 95-ft. above ground, 9502-ft. above sea level. BPTTL-950403IA.
 Transmitter: Cheyenne Mountain, near Colorado Springs.
 Ownership: Golden Hills Bcstg. Corp.
 Satellite programming: Univision.
 Advertising: Yes.
 Personnel: Yrma Rico, General Manager; Dennis Visser, Chief Engineer.
 Note: Operating as a translator.

Cortez—K07UY, Southwest Colorado TV Translator Assn. Phone: 970-565-2121. Fax: 970-565-1120.
 Technical Facilities: 110-w TPO, 0.11-kw ERP, lat. 37° 21' 55", long. 108° 08' 33".
 Equipment: TTC transmitter; Scala antenna.
 Ownership: Southwest Colorado TV Translator Assn.
 Personnel: Wayne Johnson, General Manager.

Cortez—K24CH, Southwest Colorado TV Translator Assn. Phone: 970-565-2121. Fax: 970-565-1120.
 Technical Facilities: 100-w TPO, 0.792-kw ERP, 43-ft. above ground, 10,259-ft. above sea level, lat. 37° 21' 58", long. 108° 08' 42".
 Transmitter: Caviness electronics site, NE of Mancos.
 Equipment: TTC transmitter; Scala antenna.
 Ownership: Southwest Colorado TV Translator Assn.
 Personnel: Wayne Johnson, General Manager.
 Note: Operating as a translator.

Cortez—K26CI, Southwest Colorado TV Translator Assn. Phone: 970-565-2121. Fax: 970-565-1120.
 Technical Facilities: 100-w TPO, 1.01-kw ERP, 43-ft. above ground, 10,759-ft. above sea level, lat. 37° 21' 58", long. 108° 08' 42".
 Transmitter: Caviness electronics site, NE of Mancos.
 Equipment: TTC transmitter; Scala antenna.
 Ownership: Southwest Colorado TV Translator Assn.
 Personnel: Wayne Johnson, General Manager.
 Note: Operating as a translator.

Cortez—K28EB, San Juan Basin Area Vocational-Technical School. Phone: 303-565-8457.
 Technical Facilities: 100-w TPO, 3.39-kw ERP, 60-ft. above ground, 10,302-ft. above sea level, lat. 37° 21' 58", long. 108° 08' 42".
 Transmitter: 8-mi. NE of Mancos.
 Ownership: San Juan Basin Area Vocational-Tech. School.
 Note: Operating as a translator.

Cortez—K33AE, Southwest Colorado TV Translator Assn. Phone: 970-565-2121. Fax: 970-565-1120.
 Technical Facilities: 100-w TPO, 1.88-kw ERP, lat. 37° 21' 58", long. 108° 08' 42".
 Transmitter: Caviness electronics site, NE of Mancos.
 Equipment: TTC transmitter; Scala antenna.
 Ownership: Southwest Colorado TV Translator Assn.
 Personnel: Wayne Johnson, General Manager.
 Note: Operating as a translator.

Cortez—K51DB, Southwest Colorado TV Translator Assn. Phone: 970-565-2121. Fax: 970-565-1120.
 Technical Facilities: 100-w TPO, 5.25-kw ERP, lat. 37° 21' 58", long. 108° 08' 42".
 Transmitter: Caviness electronics site, NE of Mancos.
 Equipment: TTC transmitter; Scala antenna.
 Ownership: Southwest Colorado TV Translator Assn.
 Personnel: Wayne Johnson, General Manager.
 Note: Operating as a translator.

Cortez—K59CF, Southwest Colorado TV Translator Assn. Phone: 970-565-2121. Fax: 970-565-1120.
 Technical Facilities: 100-w TPO, 2.37-kw ERP, lat. 37° 21' 58", long. 108° 08' 42".
 Transmitter: Caviness electronics site, NE of Mancos.
 Equipment: TTC transmitter; Scala antenna.
 Ownership: Southwest Colorado TV Translator Assn.
 Satellite programming: Outdoor Channel.
 Personnel: Wayne Johnson, General Manager.
 Note: Operating as a translator.

Cortez & Dolores—K57EX, Southwest Colorado TV Translator Assn. Phone: 970-565-2121. Fax: 970-565-1120.
 Technical Facilities: 100-w TPO, 5.12-kw ERP, lat. 37° 21' 58", long. 108° 08' 42".
 Transmitter: Caviness electronics site, NE of Mancos.
 Equipment: TTC transmitter; Scala antenna.
 Ownership: Southwest Colorado TV Translator Assn.
 Satellite programming: All News Channel.
 Personnel: Wayne Johnson, General Manager.
 Note: Operating as a translator.

Cortez, Dolores & Mancos—K11LP, Southwest Colorado TV Translator Assn. Phone: 303-565-2121.
 Technical Facilities: 10-w TPO, 0.306-kw ERP, lat. 37° 21' 24", long. 108° 08' 20".
 Equipment: TTC transmitter; Scala antenna.
 Ownership: Southwest Colorado TV Translator Assn.
 Personnel: Wayne Johnson, General Manager.
 Note: Operating as a translator.

Cortez (Madden Peak) & Red Mesa rural area—K09DM, Southwest Colorado TV Translator Assn. Phone: 970-565-2121. Fax: 970-565-1120.
 Technical Facilities: 10-w TPO, 0.06-kw ERP, lat. 37° 21' 55", long. 108° 08' 33".
 Equipment: TTC transmitter; Scala antenna.
 Ownership: Southwest Colorado TV Translator Assn.
 Personnel: Wayne Johnson, General Manager.
 Note: Operating as a translator.

Cortez & Mancos—K16CT, Southwest Colorado TV Translator Assn. Phone: 970-565-2121. Fax: 970-565-1120.
 Technical Facilities: 100-w TPO, 0.8-kw ERP, 39-ft. above ground, 1028-ft. above sea level, lat. 37° 21' 58", long. 108° 08' 42".
 Transmitter: 7.5-mi. NE of Mancos.
 Equipment: TTC transmitter; Scala antenna.
 Ownership: Southwest Colorado TV Translator Assn.
 Personnel: Wayne Johnson, General Manager.
 Note: Operating as a translator.

Cortez & Mancos—K18DR, Southwest Colorado TV Translator Assn. Phone: 970-565-2121. Fax: 970-565-1120.
 Technical Facilities: 100-w TPO, 0.8-kw ERP, 10,282-ft. above sea level, lat. 37° 21' 58", long. 108° 08' 42".
 Transmitter: Caviness electronics site, NE of Mancos.
 Equipment: TTC transmitter; Scala antenna.
 Ownership: Southwest Colorado TV Translator Assn.
 Personnel: Wayne Johnson, General Manager.
 Note: Operating as a translator.

Cortez & Mancos—K20DI, Southwest Colorado TV Translator Assn. Phone: 970-565-2121. Fax: 970-565-1120.
 Technical Facilities: 100-w TPO, 0.8-kw ERP, 10,282-ft. above sea level, lat. 37° 27' 58", long. 108° 08' 42".
 Transmitter: Caviness electronics site, NE of Mancos.
 Equipment: TTC transmitter; Scala antenna.
 Ownership: Southwest Colorado TV Translator Assn.
 Personnel: Wayne Johnson, General Manager.
 Note: Operating as a translator.

Cortez & Mancos—K22CU, Southwest Colorado TV Translator Assn. Phone: 970-565-2121. Fax: 970-565-1120.
 Technical Facilities: 100-w TPO, 4.5-kw ERP, lat. 37° 21' 58", long. 108° 08' 42".

Transmitter: Caviness electronics site, NE of Mancos.
 Equipment: TTC transmitter; Scala antenna.
 Ownership: Southwest Colorado TV Translator Assn.
 Personnel: Wayne Johnson, General Manager.
 Note: Operating as a translator.

Cortez & Mancos—K35CH, Southwest Colorado TV Translator Assn. Phone: 970-565-2121. Fax: 970-565-1120.
 Technical Facilities: 100-w TPO, 4.5-kw ERP, lat. 37° 21' 58", long. 108° 08' 42".
 Transmitter: Caviness electronics site, NE of Mancos.
 Equipment: TTC transmitter; Scala antenna.
 Ownership: Southwest Colorado TV Translator Assn.
 Personnel: Wayne Johnson, General Manager.
 Note: Operating as a translator.

Cortez & Mancos—K41DE, Southwest Colorado TV Translator Assn. Phone: 970-565-2121. Fax: 970-565-1120.
 Technical Facilities: 100-w TPO, 1.17-kw ERP, 54-ft. above ground, 1030-ft. above sea level, lat. 37° 21' 58", long. 108° 08' 42".
 Transmitter: 8-mi. NE of Mancos.
 Equipment: TTC transmitter; Scala antenna.
 Ownership: Southwest Colorado TV Translator Assn.
 Satellite programming: MOR Music TV.
 Advertising: Yes.
 Personnel: Wayne Johnson, General Manager; Anthony Valdez, Chief Engineer.
 Note: Operating as a translator.

***Craig**—K42EB, Fox Television Stations Inc. Phone: 202-895-3088.
 Technical Facilities: 100-w TPO, 1.11-kw ERP, 30-ft. above ground, 6537-ft. above sea level, lat. 40° 31' 27", long. 107° 33' 11".
 Transmitter: Sand Rock on NW side of Craig County.
 Ownership: Fox Television Stations Inc.

Denver—K33DN, Trinity Bcstg. Network Inc. Phone: 714-832-2950.
 Technical Facilities: 790-w TPO, 22.3-kw ERP, 256-ft. above ground, 5800-ft. above sea level, lat. 39° 40' 31", long. 104° 52' 22".
 Transmitter: 9805 E. Iliff Ave., Denver.
 Ownership: Trinity Broadcasting Network Inc.

Denver—K43DK, Golden Hills Bcstg. Corp. Phone: 303-832-0050. Fax: 303-832-3410.
 Affiliation: HSN.
 Studio: 777 Grant, Suite 110, Denver, CO 80203.
 Technical Facilities: 1000-w TPO, 30.3-kw ERP, 43-ft. above ground, 7316-ft. above sea level, lat. 39° 43' 59", long. 105° 14' 12".
 Holds CP for change to 25.6-kw ERP. BPTTL-920214WC.
 Transmitter: KWGN-TV transmitter site, Buffalo Bill Hwy., Lookout Mountain, Golden.

Began Operation: June 1, 1989.
 Ownership: Golden Hills Bcstg. Corp.
 Personnel: Yrma Rico, General Manager; Dennis Visser, Chief Engineer.

Denver—K47AQ, Trinity Bcstg. Network Inc. Phones: 303-770-0400; 303-771-3926. Fax: 303-796-1322.
 Affiliation: TBN.
 Studio: 8081 E. Orchard Rd., Greenwood Village, CO 80111.
 Technical Facilities: 1000-w TPO, 25.6-kw ERP, 131-ft. above ground, 5587-ft. above sea level, lat. 39° 51' 08", long. 105° 00' 51".
 Requests CP for change to Ch. 66, 21.7-kw ERP, 5564-ft. above sea level. BPTTL-JED0415VV.
 Transmitter: NE corner of 85th & Zuni, Federal Heights, CO.

Daytona Beach—W42AM, Paxson Communications of Orlando-56 Inc. Phone: 407-694-2525.
 Technical Facilities: 1000-w TPO, 48.4-kw ERP, 381-ft. above ground, 417-ft. above sea level, lat. 29° 10' 24", long. 81° 09' 24".
 Transmitter: 7-mi. W of Daytona Beach.
 Ownership: Paxson Communications Corp.

***Daytona Beach**—W538K, Metrocomm Communications Inc. Phone: 305-358-1720.
 Technical Facilities: 1000-w TPO, 7.6-kw ERP, 361-ft. above ground, 400-ft. above sea level, lat. 29° 10' 28", long. 81° 09' 28".
 Transmitter: Indian River Rd., NW of WDOG(FM) tower.
 Ownership: Metrocomm Communications Inc.

***Daytona Beach**—W67DB, Dilip B. Viswanath. Phone: 718-479-9411.
 Technical Facilities: 1000-w TPO, 31.66-kw ERP, 394-ft. above ground, 404-ft. above sea level, lat. 29° 10' 28", long. 81° 09' 28".
 Transmitter: Indian Lake Rd., 5-mi. W of Daytona Beach.
 Ownership: Dilip B. Viswanath.

***Daytona Beach & New Smyrna Beach**—W31BC, Patricia Van Zandt.
 Technical Facilities: 1000-w TPO, 97.8-kw ERP, 301-ft. above ground, 328-ft. above sea level, lat. 29° 00' 32", long. 80° 58' 27".
 Transmitter: 0.2-mi. S of Hwy. 44, 0.7-mi. E of Hwy. 1-95.
 Ownership: Patricia Van Zandt.

De Funiak Springs—W24AM, Janet R. Walls. Phones: 904-892-4561; 904-892-6202.
 Studio: German Club Rd., De Funiak Spring, FL 32433.
 Technical Facilities: 1000-w TPO, 10.8-kw ERP, 187-ft. above ground, 404-ft. above sea level, lat. 30° 44' 18", long. 86° 06' 22".
 Transmitter: 1.2-mi. NE of Courthouse, near West Sandy Creek.
 Satellite earth stations: Jerrold, 3.05-meter; Uniden, 3.05-meter.
 Began Operation: November 1, 1988.
 Ownership: Janet R. Walls.
 Planned satellite programming: FamilyNet.
 Advertising: Yes. Rates: \$6.00/30 Sec.; \$10.00/Min.; \$75.00/Hour.
 Personnel: Ronald G. Walls, General Manager; Janet R. Walls, Program Director; Michael G. Walls, Production Manager.

Destin—W48BC, Beach TV Properties Inc. Phone: 904-234-2773.
 Technical Facilities: 1000-w TPO, 13.1-kw ERP, 230-ft. above ground, 246-ft. above sea level, lat. 30° 23' 08", long. 86° 24' 52".
 Ownership: Beach TV Properties Inc.

Fort Lauderdale—W27AQ, Skinner Bcstg. Inc.
 Technical Facilities: 1000-w TPO, 70.3-kw ERP, 276-ft. above ground, 302-ft. above sea level, lat. 26° 13' 47.50", long. 80° 05' 26.50".
 Transmitter: Pompano Beach Club, South Tower, 111 Briny Ave.
 Ownership: Skinner Broadcasting Inc.

***Fort Myers**—W04CC, Shoreline Bcstg. Technical Facilities: 10-w TPO, 0.054-kw ERP, 272-ft. above ground, 285-ft. above sea level, lat. 26° 38' 47", long. 81° 52' 02".
 Transmitter: Sheraton Harbor Place, 2500 Edwards Dr.
 Ownership: Shoreline Broadcasting.

Fort Myers—WBWP-LP, Ch. 7, Tamiami Fort Myers Inc. Phone: 813-936-7776. Fax: 813-936-1732.

Technical Facilities: 30-w TPO, 0.053-kw ERP, 259-ft. above ground, 266-ft. above sea level, lat. 26° 38' 47", long. 81° 52' 06".
 Transmitter: Sheraton Harbor Place Hotel, 2500 Edwards Dr.
 Equipment: ITS transmitter; Scala antenna.
 Satellite earth stations: Uniden, 4-meter; Uniden, 3-meter.
 Ownership: Tamiami Fort Myers/Naples Inc.
 Advertising: Yes.
 Represented (sales): Roslin TV Sales.
 Represented (legal): Cordon & Kelly.
 Personnel: Hugh Boyd, General Manager; Jim McClure, Sales Manager.

***Fort Myers**—W148A, Suncoast TV Inc. Affiliation: IND.
 Technical Facilities: 37.1-kw ERP, 446-ft. above ground, 518-ft. above sea level, lat. 26° 43' 35", long. 81° 47' 12".
 Transmitter: 18060 Sable Palm Dr., near Bayshore.
 Ownership: Suncoast Television Inc.

Fort Myers—W24AA, CFF Properties Inc. Phone: 813-644-0261.
 Technical Facilities: 1000-w TPO, 23.9-kw ERP, 250-ft. above ground, 260-ft. above sea level, lat. 26° 34' 19", long. 82° 01' 35".
 Requests CP for change to Ch. 14, 55.2-kw ERP, 446-ft. above sea level, lat. 26° 43' 35", long. 81° 47' 12", transmitter to 18060 Sable Palm Dr. BPTTL-940414PK.
 Transmitter: 5-mi. NW of Cape Coral.
 Equipment: Television Technology transmitter; Scala antenna.
 Began Operation: November 1, 1987.
 Ownership: Nathan Price.
 Satellite programming: FamilyNet; Trinity Bcstg. Network.
 Advertising: Yes. Rates: \$50.00/30 Sec.; \$200.00/Hour.
 Personnel: Nathan Price, President.
 Note: Operating as a translator.

***Fort Myers**—W57CJ, Leecom Co. Phone: 305-480-2727.
 Technical Facilities: 1000-w TPO, 15.8-kw ERP, 400-ft. above ground, 410-ft. above sea level, lat. 26° 30' 18", long. 81° 51' 14".
 Transmitter: 16341 Old U.S. 41 S.
 Ownership: Leecom Co.

***Fort Myers**—W59CY, Randall Communications. Phone: 305-345-0194.
 Technical Facilities: 1000-w TPO, 15.7-kw ERP, 400-ft. above ground, 410-ft. above sea level, lat. 26° 30' 18", long. 81° 51' 14".
 Transmitter: 16341 Old U.S. 41 S.
 Ownership: Randall Communications.

***Fort Myers**—W65DF, Metrocomm Communications Inc. Phone: 305-358-1720.
 Technical Facilities: 1000-w TPO, 6.2-kw ERP, 308-ft. above ground, 335-ft. above sea level, lat. 26° 32' 02", long. 81° 41' 04".
 Transmitter: 14300 Greenmeadow Rd.
 Ownership: Metrocomm Communications Inc.

Fort Myers—W67BY, Trinity Bcstg. Network Inc. Affiliation: TBN.
 Technical Facilities: 1000-w TPO, 33.2-kw ERP, 371-ft. above ground, 387-ft. above sea level, lat. 26° 43' 35", long. 81° 47' 12".
 Transmitter: 18060 Sable Palm Dr., near Bayshore.
 Began Operation: January 21, 1991.
 Ownership: Trinity Broadcasting Network Inc.

***Fort Pierce**—W04CX, Channel 4 Telecasters. Phones: 718-448-5055; 800-442-3085.
 Technical Facilities: 10-w TPO, 0.06-kw ERP, 36-ft. above ground, 56-ft. above sea level, lat. 27° 26' 05", long. 80° 21' 04".
 Transmitter: 2609 Jersey Ave., Fort Pierce.
 Ownership: Channel 4 Telecasters.

Fort Pierce—W44AY, South Florida Public Telecommunications. Phone: 407-737-8000. Fax: 407-369-3067.
 Studio: 3401 S. Congress Ave., Boynton Beach, FL 33462.
 Technical Facilities: 524.7-w TPO, 34.8-kw ERP, 341-ft. above ground, 374-ft. above sea level, lat. 27° 32' 46", long. 80° 22' 08".
 Transmitter: 0.5-mi. NW of Viking.
 Equipment: Acrodyne transmitter; Bogner antenna.
 Began Operation: February 7, 1994.
 Ownership: South Florida Public Telecommunications Inc.
 Satellite programming: PBS.
 Personnel: Mary Souder, General Manager; Bruce Herset, Chief Engineer; John LaBonia, Sales Manager.
 Note: Operating as a translator.

***Fort Pierce**—W46CI, WBSFB Licensing Corp. Phone: 407-871-1688.
 Technical Facilities: 1000-w TPO, 7.2-kw ERP, 488-ft. above ground, 505-ft. above sea level, lat. 27° 19' 27", long. 80° 18' 49".
 Transmitter: 1100 Dyer Rd.
 Ownership: WBSFB Licensing Corp.

***Fort Pierce-Sunland Gardens-Hutchinson Island & Paradise Park**—W08DK, Channel 8 Telecasters. Phones: 718-448-5055; 800-442-3085.
 Technical Facilities: 10-w TPO, 0.06-kw ERP, 36-ft. above ground, 49-ft. above sea level, lat. 27° 26' 05", long. 80° 21' 04".
 Transmitter: 2609 Jersey Ave.
 Ownership: Channel 8 Telecasters.

***Fort Walton Beach**—W66CM, Roy S. Marjamaa. Phones: 813-391-8336; 813-898-8192.
 Technical Facilities: 1000-w TPO, 1.1-kw ERP, 2970-ft. above ground, 335-ft. above sea level, lat. 30° 26' 59", long. 86° 34' 27".
 Transmitter: 1-mi. N of Shalimar.
 Ownership: Roy S. Marjamaa.

***Fort Walton Beach**—W69DH, Roy S. Marjamaa. Phones: 813-391-8336; 813-898-8192.
 Technical Facilities: 123-w TPO, 1-kw ERP, 298-ft. above ground, 335-ft. above sea level, lat. 30° 26' 59", long. 86° 34' 27".
 Transmitter: 1-mi. N of Shalimar.
 Ownership: Roy S. Marjamaa.

Gainesville—W10BR, Board of Regents on Behalf of U. of Florida. Phone: 904-392-5551.
 Studio: U. of Florida, Weimar Hall, Gainesville, FL 32611.
 Technical Facilities: 10-w TPO, 0.057-kw ERP, 558-ft. above ground, 738-ft. above sea level, lat. 29° 43' 35", long. 82° 23' 41".
 Transmitter: 5.5-mi. NW of Gainesville at the Devil's Millhopper.
 Began Operation: November 1, 1989.
 Ownership: Board of Regents of University of Florida.
 Satellite programming: PBS Adult Learning Service.
 Planned satellite programming: Learning Channel.
 Advertising: No.

Represented (engineering): Kessler & Gehman Associates Inc.
 Represented (legal): Schwartz, Woods & Miller.
 Personnel: Richard A. Lehner, General Manager; Al Holt, Chief Engineer; Lyn M. Ganz, Station Manager; Frank Counts, Director, Production.

***Gainesville**—W14CB, Budd Broadcasting Co. Phone: 904-371-1772.
 Technical Facilities: 1000-w TPO, 16-kw ERP, 456-ft. above ground, 626-ft. above sea level, lat. 29° 44' 22", long. 82° 25' 09".
 Transmitter: Intersection of U.S. 441 & 93rd Ave.
 Ownership: Budd Broadcasting Co.

Gainesville—WBXG-LP, Ch. 31, VJN LPTV Corp. Phone: 305-899-9000.
 Technical Facilities: 1000-w TPO, 25.5-kw ERP, 367-ft. above ground, 453-ft. above sea level, lat. 29° 38' 36", long. 82° 25' 09".
 Transmitter: 7175 S.W. 8th Ave.
 Equipment: Acrodyne transmitter; Bogner antenna.
 Ownership: Video Jukebox Network Inc.
 Represented (legal): Bryan Cave.
 Personnel: Warren Reeves, General Manager; Bill Barrow, Chief Engineer.

***Hilliard**—W100F, Nassau County Board of Public Instruction.
 Technical Facilities: 10-w TPO, 0.135-kw ERP, 110-ft. above ground, 125-ft. above sea level, lat. 30° 41' 18", long. 81° 55' 36".
 Transmitter: Hilliard Middle-Senior High School, 106 W. Illinois Lane.
 Ownership: Nassau County Board of Public Instruction.

Inglis/Yankeetown—WYKE-LP, Ch. 49, Citrus County Assn. for Retarded Citizens. Phones: 904-795-5541; 904-795-4419. Fax: 904-795-1805.
 Studio: 1315 N. Van Nortwick Rd., Lecanto, FL 34461.
 Technical Facilities: 1000-w TPO, 19.52-kw ERP, 306-ft. above ground, 345-ft. above sea level, lat. 28° 52' 55", long. 82° 31' 30".
 Transmitter: 4.7-mi. ESE of Crystal River.
 Equipment: TTC transmitter; Bogner antenna.
 Satellite earth stations: Jerrold, 2-meter.
 Began Operation: August 22, 1983.
 Ownership: Citrus County Assn. for Retarded Citizens.
 Satellite programming: FamilyNet; Kaleidoscope.
 Advertising: Yes. Rates: \$35.00/30 Sec.
 Represented (engineering): Kessler & Gehman Associates Inc.
 Represented (legal): Verner, Lijpfer, Bernhard, McPherson & Hand, Chartered.
 Personnel: Chester V. Cole, Executive Director.

***Inverness**—W34BC, Carlo McDaniel. Phone: 813-831-5162.
 Technical Facilities: 1-kw ERP, lat. 28° 49' 32", long. 82° 19' 13".
 Ownership: Carlo McDaniel.

***Jacksonville**—W09CF, Benjamin Perez. Phone: 202-462-3680. Fax: 202-462-3781.
 Technical Facilities: 120-w TPO, 0.1-kw ERP, 785-ft. above ground, 800-ft. above sea level, lat. 30° 16' 53", long. 81° 34' 15".
 Transmitter: 400-ft. N of intersection of Hogan County & Old Hogan County Rds.
 Ownership: Abacus Television.
 Personnel: Benjamin Perez, General Manager.

Low Power TV Stations—Florida

- Jacksonville**—W36AJ, Southeast LPTV Inc. Phone: 813-573-0339. Technical Facilities: 190-w TPO, 2.51-kw ERP, 538-ft. above ground, 545-ft. above sea level, lat. 30° 19' 33", long. 81° 39' 32". Transmitter: Independence Life Bldg., Main at Hogan. Ownership: Southeast LPTV License Inc.
- *Jacksonville**—W38BW, M & M Communications Inc. Phones: 904-456-2269; 904-689-3811. Fax: 904-455-9643. Technical Facilities: 1000-w TPO, 11.67-kw ERP, 550-ft. above ground, 560-ft. above sea level, lat. 30° 19' 33", long. 81° 39' 32". Transmitter: Independent Square, One Independent Dr. Ownership: M & M Communications Inc.
- Jacksonville**—W41BM, Jacksonville Translator Inc. Phone: 407-257-4864. Technical Facilities: 1000-w TPO, 12.2-kw ERP, 328-ft. above ground, 338-ft. above sea level, lat. 30° 18' 56", long. 81° 39' 52". Holds CP for change to 561-ft. above sea level, lat. 30° 19' 33", long. 81° 39' 32", transmitter to One Independent Dr. BMTTL-JE0415VW. Transmitter: Prudential Building, 841 Prudential. Ownership: Jacksonville Translator Inc.
- Jacksonville**—W65CU, Gonzalo A. Santos. Phone: 618-627-2741. Technical Facilities: 1000-w TPO, 24.2-kw ERP, 351-ft. above ground, 354-ft. above sea level, lat. 30° 19' 22", long. 81° 38' 34". Transmitter: 1084 E. Adams St., Jacksonville. Ownership: Gonzalo A. Santos.
- *Jacksonville**—W67DL, Deepak Viswanath. Phone: 908-246-3636. Technical Facilities: 1000-w TPO, 24.71-kw ERP, 350-ft. above ground, 354-ft. above sea level, lat. 30° 19' 22", long. 81° 38' 34". Transmitter: 1084 E. Adams St., Jacksonville. Ownership: Deepak Viswanath.
- *Jacksonville**—W69CZ, Ummat Bcstg. Corp. Inc. Phone: 904-354-8573. Technical Facilities: 1000-w TPO, 11.45-kw ERP, 233-ft. above ground, 253-ft. above sea level, lat. 30° 23' 15", long. 81° 44' 01". Transmitter: 5521 Soutel Dr. Ownership: Ummat Broadcasting Corp. Inc.
- Jacksonville, Arlington, Avondale, Bowden, Brentwood & Colonial Manor**—WBXJ-LP, Ch. 10, VJN LPTV Corp. Phone: 305-899-9000. Technical Facilities: 10-w TPO, 0.068-kw ERP, 200-ft. above ground, 217-ft. above sea level, lat. 30° 19' 56", long. 81° 39' 17". Holds CP for change to 0.183-kw ERP. BPTTL-930402WS. Transmitter: 701 N. Ocean Blvd. Equipment: Emcee transmitter; Scala antenna. Began Operation: June 1, 1988. Ownership: Video Jukebox Network Inc. Represented (legal): Bryan Cave. Personnel: Warren Reeves, General Manager; Bill Barrow, Chief Engineer.
- Jupiter**—W09BU, Spirit Productions Inc. Phone: 407-746-0170. Technical Facilities: 10-w TPO, 0.043-kw ERP, 322-ft. above ground, 331-ft. above sea level, lat. 26° 56' 22", long. 80° 07' 04". Requests CP for change to Ch. 38, 1000-w TPO, 40.7-kw ERP, 305-ft. above ground, 312-ft. above sea level, transmitter to 1.5-mi. ENE of State Rtes. 811 & 706. BMTVL-910425IR. Transmitter: 500 N. Delaware Blvd., Jupiter. Ownership: Spirit Productions Inc.
- *Jupiter & Tequesta**—W31AY, Palm Beach Television Bcstg. Inc. Phone: 407-624-9255. Fax: 407-626-3104. Technical Facilities: 1000-w TPO, 74.4-kw ERP, 295-ft. above ground, 299-ft. above sea level, lat. 26° 56' 10", long. 80° 04' 12". Transmitter: 300 Ocean Trill Way. Ownership: Palm Beach Television Broadcasting Inc. Advertising: Yes. Rates: \$25.00/30 Sec.; \$40.00/Min. Represented (legal): Irwin, Campbell & Tannenwald, P.C. Personnel: Leonard Walk, President.
- *Key West**—W03BG, Tropical Paradise Ltd. Technical Facilities: 10-w TPO, 0.262-kw ERP, 177-ft. above ground, 187-ft. above sea level, lat. 24° 33' 19", long. 81° 48' 06". Transmitter: 527 Southard St. Ownership: Tropical Paradise Ltd.
- *Key West**—W16BH, Metrocomm Communications Inc. Phone: 305-358-1720. Technical Facilities: 1000-w TPO, 10.8-kw ERP, 174-ft. above ground, 184-ft. above sea level, lat. 24° 33' 18", long. 81° 48' 07". Transmitter: 527 Southard St. Ownership: Metrocomm Communications Inc.
- *Key West**—W18BQ, J. Kelly Bloomer. Phone: 303-925-9554. Technical Facilities: 1000-w TPO, 7.6-kw ERP, 383-ft. above ground, 384-ft. above sea level, lat. 24° 40' 59", long. 81° 29' 30". Transmitter: 1-mi. N of Hwy. 1. Ownership: J. Kelly Bloomer.
- Key West**—WCAY-LP, Ch. 34, Beach TV Properties Inc. Phone: 904-234-2773. Technical Facilities: 4.62-kw ERP, lat. 24° 34' 17", long. 81° 44' 20". Ownership: Beach TV Properties Inc.
- *Key West**—W41BU, J. Kelly Bloomer. Phone: 303-925-9554. Technical Facilities: 1000-w TPO, 9.2-kw ERP, 383-ft. above ground, 384-ft. above sea level, lat. 24° 40' 59", long. 81° 29' 30". Transmitter: 1-mi. N of Hwy. 1. Ownership: J. Kelly Bloomer.
- Kissimmee**—W19AX, Charles S. Namey. Technical Facilities: 1000-w TPO, 36.7-kw ERP, 325-ft. above ground, 427-ft. above sea level, lat. 28° 21' 31", long. 81° 30' 45". Transmitter: Marriott Orlando World Center, World Center Dr. Ownership: Charles S. Namey.
- Kissimmee**—W27BB, Charles S. Namey. Phone: 407-740-8422. Fax: 407-644-6330. Technical Facilities: 850-w TPO, 10-kw ERP, 312-ft. above ground, 404-ft. above sea level, lat. 28° 26' 15", long. 81° 28' 00". Transmitter: 9801 International Dr., Orlando. Ownership: Charles S. Namey.
- Kissimmee**—W40AQ, ZGS Bcstg. Inc. Technical Facilities: 885-w TPO, 20-kw ERP, 315-ft. above ground, 417-ft. above sea level, lat. 28° 21' 31", long. 81° 30' 45". Transmitter: Marriott Orlando World Center, World Center Dr. Began Operation: November 9, 1993. Ownership: ZGS Broadcasting Inc.
- *Kissimmee**—W62CE, Charles S. Namey. Technical Facilities: 1000-w TPO, 47.4-kw ERP, 354-ft. above sea level, lat. 28° 19' 35", long. 81° 30' 50". Transmitter: Old Town Shopping Center, 5770 W. Irlo Bronson Memorial Hwy. Ownership: Charles S. Namey.
- Lake City**—W23AQ, Trinity Bcstg. Network Inc. Phone: 714-832-2950. Technical Facilities: 1000-w TPO, 38.6-kw ERP, 276-ft. above ground, 358-ft. above sea level, lat. 30° 09' 53", long. 82° 44' 56". Transmitter: 0.8-mi. W of intersection of State Rte. 5252 & Birley Rd. Ownership: Trinity Broadcasting Network Inc.
- *Lake City**—W28BT, Martha Rayburn. Phone: 504-273-1224. Technical Facilities: 500-w TPO, 1-kw ERP, 488-ft. above ground, 628-ft. above sea level, lat. 30° 07' 44", long. 82° 52' 49". Transmitter: Rte. 49, Lake City. Ownership: Martha Rayburn.
- *Lake City**—W32BQ, Martha Rayburn. Phone: 504-273-1224. Technical Facilities: 153-w TPO, 1-kw ERP, 530-ft. above ground, 626-ft. above sea level, lat. 30° 07' 44", long. 82° 52' 49". Transmitter: Rte. 49, Lake City. Ownership: Martha Rayburn.
- *Lake City**—W39BZ, Eric McBride. Phone: 504-928-3574. Technical Facilities: 153-w TPO, 1-kw ERP, 530-ft. above ground, 626-ft. above sea level, lat. 30° 07' 44", long. 82° 52' 49". Transmitter: Rte. 49, Lake City. Ownership: Eric McBride.
- *Lake City**—W48BT, Henry J. McGinnis. Phone: 817-451-6141. Technical Facilities: 1000-w TPO, 36-kw ERP, 465-ft. above ground, 592-ft. above sea level, lat. 30° 14' 40", long. 82° 40' 11". Transmitter: 200-ft. S of Interstate 10 & 1500-ft. E of intersection with Southern RR. Ownership: Henry J. McGinnis.
- *Lake City**—W66CQ, Martha Rayburn. Phone: 504-273-1224. Technical Facilities: 153-w TPO, 1-kw ERP, 486-ft. above ground, 628-ft. above sea level, lat. 30° 07' 44", long. 82° 52' 49". Transmitter: Rte. 49, Lake City. Ownership: Martha Rayburn.
- *Lakeland**—W48BE, Family TV 48 Inc. Technical Facilities: 1000-w TPO, 27.5-kw ERP, 299-ft. above ground, 410-ft. above sea level, lat. 28° 04' 46", long. 82° 02' 27". Transmitter: 3.1-mi. SSW of Kathleen. Ownership: Family TV 48 Inc. Personnel: Randall Mindrup, President.
- Live Oak**—W02BH, WNER Radio Inc. Technical Facilities: 0.13-kw ERP, lat. 30° 17' 14", long. 82° 57' 55". Ownership: WNER Radio Inc.
- Live Oak**—W15AG, CFF Properties Inc. Phone: 813-644-0261. Technical Facilities: 6.83-kw ERP, lat. 30° 17' 33", long. 82° 58' 15". Began Operation: July 1, 1987. Ownership: Nathan Price. Satellite programming: FamilyNet. Advertising: Yes. Rates: \$20.00-\$30.00/30 Sec.; \$100.00-\$150.00/Hour. Personnel: Nathan Price, President.
- *Live Oak**—W45AY, Henry J. McGinnis. Technical Facilities: 1000-w TPO, 33.76-kw ERP, 587-ft. above sea level, lat. 30° 13' 40", long. 82° 58' 07". Transmitter: S of Padlock Rd., W of Seaboard Coastline RR. Ownership: Henry J. McGinnis.
- Madison**—W03AO, Thomas H. Greene Jr. & R. H. Fackelman. Technical Facilities: 10-w TPO, 0.0313-kw ERP, 150-ft. above ground, 350-ft. above sea level, lat. 30° 28' 57", long. 83° 24' 16". Transmitter: 0.24-mi. S of Madison on Hwy. 53. Equipment: Emcee transmitter; Bogner antenna. Ownership: Thomas H. Greene Jr. & R. H. Fackelman.
- *Marathon**—W41AN, Lloyd A. Moriber. Technical Facilities: 1000-w TPO, 34.3-kw ERP, 106-ft. above ground, 128-ft. above sea level, lat. 24° 43' 47", long. 81° 02' 04". Transmitter: Hwy. 1 & 113th St., Marathon Shores. Ownership: Lloyd A. Moriber.
- *Melbourne**—W20AY, David Kennedy Ross. Phones: 407-254-0020; 407-254-6141. Fax: 407-254-6048. Studio: 3950 Dow Rd., Suite B, Melbourne, FL 32934. Technical Facilities: 100-w TPO, 1.22-kw ERP, 154-ft. above sea level, lat. 28° 08' 57", long. 80° 42' 15". Transmitter: 2601 Harlock Rd. Equipment: Acrodyne transmitter; Scala antenna. Satellite earth stations: Jerrold, 3.6-meter. Ownership: David K. Ross. Planned satellite programming: Commercial Sports Network; Showcase America; Z-Music. Represented (sales): Bonnie Tucker. Represented (legal): Jack Kirschenbaum. Personnel: David K. Ross, General Manager; Bonnie Tucker, Sales Manager.
- Miami**—WLMF-LP, Ch. 13, Paging Systems Inc. Phone: 415-697-1000. Technical Facilities: 0.024-kw ERP, lat. 25° 41' 15", long. 80° 19' 03". Ownership: Paging Systems Inc.
- *Miami**—W20BE, Inter-Active Broadcasting of Florida Inc. Phone: 212-473-7540. Technical Facilities: 56.29-kw ERP, 259-ft. above sea level, lat. 25° 46' 00", long. 80° 29' 54". Requests modification of CP for change to Ch. 27, 187-ft. above sea level, lat. 25° 49' 32", long. 80° 20' 52", transmitter to 9300 N.W. 58th St. BMTTL-940323JA. Transmitter: 120 N.W. 177 Ave., Sweetwater. Ownership: Inter-Active Broadcasting of Florida Inc. Group Owner?: N.
- Miami**—W21AX, J.B.R. Corp. Inc. Phone: 305-670-6321. Studio: 9130 S. Dadeland Blvd., No. 1612, Miami, FL 33156. Technical Facilities: 22.2-kw ERP, 295-ft. above sea level, lat. 25° 41' 06", long. 80° 18' 51". Requests modification of CP for change to 5.8-kw ERP. BMTTL-JE0415YD. Transmitter: 9130 S. Dadeland Blvd. Equipment: ITS transmitter; Jampro antenna. Began Operation: August 16, 1994. Ownership: J.B.R. Corp. Inc. Personnel: Haydely Rodriguez, General Manager; Raymond Bell Jr., Chief Engineer.

- *Miami—W25BF**, Randolph Weigner. Phone: 603-279-4758.
Technical Facilities: 1000-w TPO, 12-kw ERP, 636-ft. above sea level, lat. 25° 46' 19", long. 80° 11' 40".
Transmitter: 100 S.E. 2nd St.
Ownership: Randolph Weigner.
Planned satellite programming: The Box.
Advertising: Planned.
- Miami—W41BF**, Sherjan Bcstg. Co. Inc. Phone: 305-592-4141.
Technical Facilities: 4000-w TPO, 101.2-kw ERP, 512-ft. above ground, 518-ft. above sea level, lat. 25° 46' 24", long. 80° 25' 22".
Note: Granted authority by FCC to operate experimentally with high TPO until April 13, 1996.
Transmitter: 0.87-mi. N of intersection of Tamiami Trail & S.W. 139th Ave., Sweetwater.
Equipment: ITS transmitter; Cable Wave antenna.
Satellite earth stations: receivers.
Began Operation: September 1, 1993.
Ownership: Sherjan Broadcasting Co. Inc.
Satellite programming: The Box; TeleArte International.
Advertising: Yes.
Represented (sales): Lotus Hispanic Reps.
Represented (engineering): Carl E. Smith Consulting Engineers.
Represented (legal): Irwin, Campbell & Tannenwald, P.C.
Personnel: Sherwin Grossman, President; Alberto Stark, General Manager; Alina de Varona, General Sales Manager; Pierre Jaspas, Chief Engineer & Vice President, Operations.
Note: Operating as a translator.
- *Naples—W02CB**, Way of the Cross Outreach Inc.
Technical Facilities: 10-w TPO, 0.1865-kw ERP, 2302-ft. above ground, 2352-ft. above sea level, lat. 26° 19' 00", long. 81° 47' 13".
Transmitter: 28959 Old 41 Rd. SE, Bonita.
Ownership: Way of the Cross Outreach Inc.
- Naples—WBSP-LP**, Ch. 9, Tamiami Naples Inc. Phone: 813-936-7776.
Technical Facilities: 10-w TPO, 0.63-kw ERP, 259-ft. above ground, 266-ft. above sea level, lat. 26° 12' 08", long. 81° 48' 50".
Transmitter: 4451 Gulf Shore Blvd. N.
Began Operation: January 1, 1990.
Ownership: Glenwood Communications Corp.
Advertising: Yes.
Represented (sales): Marv Roslyn.
Represented (engineering): Kessler & Gehman Associates Inc.
Represented (legal): Gordon & Kelly.
Personnel: Hugh M. Boyd, General Manager; Dave McKelvey, Chief Engineer; Jim McClure, Sales Manager.
- *Naples—W158D**, Guenter Marksteiner. Phone: 407-287-1626.
Technical Facilities: 1000-w TPO, 17-kw ERP, 226-ft. above ground, 233-ft. above sea level, lat. 26° 12' 07", long. 81° 48' 49".
Transmitter: 4451 Gulf Shore Blvd.
Ownership: Guenter Marksteiner.
- *Naples—W16AQ**, Susan A. Lawrenson. **Technical Facilities:** 1000-w TPO, 19.3-kw ERP, 397-ft. above ground, 384-ft. above sea level, lat. 26° 07' 34", long. 81° 43' 18".
Transmitter: 3.7-mi. E of Bonita Springs.
Ownership: Susan A. Lawrenson.
- *Naples—W32BL**, Guenter Marksteiner. Phone: 407-287-1626.
Technical Facilities: 1000-w TPO, 20.5-kw ERP, 226-ft. above ground, 233-ft. above sea level, lat. 26° 12' 07", long. 81° 48' 49".
Transmitter: 4451 Gulf Shore Blvd.
Ownership: Guenter Marksteiner.
- Naples—W43AY**, Russell R. Weddell. **Technical Facilities:** 100-w TPO, 0.9-kw ERP, 240-ft. above ground, 246-ft. above sea level, lat. 26° 12' 07", long. 81° 48' 49".
Transmitter: Solamar Bldg., 4451 Gulf Shore Blvd.
Ownership: Russell R. Weddell.
- *Naples—W54CC**, Trinity Bcstg. Network Inc. Phone: 714-832-2950.
Technical Facilities: 1000-w TPO, 19.3-kw ERP, 453-ft. above ground, 344-ft. above sea level, lat. 26° 07' 33", long. 81° 43' 13".
Transmitter: 2.9-mi. SW of State Rtes. 84 & 951.
Equipment: Acrodyne transmitter; Bogner antenna.
Ownership: Trinity Broadcasting Network Inc.
- *New Port Richey & Tarpon Springs—W54BL**, Randy Meharg. **Technical Facilities:** 1000-w TPO, 116-kw ERP, 200-ft. above ground, 216-ft. above sea level, lat. 28° 19' 27", long. 82° 41' 56".
Transmitter: U.S. Rte. 19, 0.62-mi. S of State Rte. 53, New Port Richey.
Ownership: Randy Meharg.
- Ocala—W07BP**, The School Board of Marion County. Phone: 904-620-7763.
Technical Facilities: 7.9-w TPO, 0.043-kw ERP, 177-ft. above ground, 295-ft. above sea level, lat. 29° 10' 57", long. 82° 08' 00".
Transmitter: 420-B S.E. Alvarez Ave., Ocala.
Equipment: Emcee transmitter; Scala antenna.
Satellite earth stations: Microdyne, 5-meter; Polaris, 3-meter.
Ownership: School Board of Marion County.
Advertising: No.
- *Okeechobee—W58CA**, Triangle TV. **Technical Facilities:** 700-w TPO, 30.64-kw ERP, 115-ft. above ground, 144-ft. above sea level, lat. 27° 14' 30", long. 80° 50' 03".
Transmitter: 405 S.W. 2nd St.
Ownership: Triangle TV.
- *Old Town—W60BU**, Henry J. McGinnis. **Technical Facilities:** 1000-w TPO, 38.81-kw ERP, 371-ft. above ground, 420-ft. above sea level, lat. 29° 34' 10", long. 82° 58' 25".
Transmitter: 600-ft. E of Jennings Lake, Old Town.
Ownership: Henry J. McGinnis.
- Oldsmar—W48AY**, Amka Broadcast Network Inc. Phones: 813-725-3500; 813-725-5555.
Technical Facilities: 1000-w TPO, 41.7-kw ERP, 433-ft. above ground, 443-ft. above sea level, lat. 28° 02' 21", long. 82° 39' 21".
Transmitter: 1-mi. N of Oldsmar.
Equipment: 3DBM transmitter; SWR Inc. antenna.
Satellite earth station: International Satellite.
Began Operation: June 1, 1995.
Ownership: Amka Broadcast Network Inc.
Personnel: Sotirios Agelatos, President; Sam Agelatos, General Manager.
- *Orlando—W04BN**, Woods Family Trust/David D. Woods. Phone: 334-228-7020.
Technical Facilities: 80-w TPO, 0.078-kw ERP, 249-ft. above ground, 335-ft. above sea level, lat. 28° 36' 22", long. 81° 17' 20".
Transmitter: Aloma Ave. & Forsyth Rd., Winterpark.
Ownership: Woods Television Co. LLC.
- Orlando—W07BZ**, The Bonita Corp. Phone: 912-435-3100.
Technical Facilities: 180-w TPO, 0.068-kw ERP, 420-ft. above ground, 528-ft. above sea level, lat. 28° 32' 22", long. 81° 22' 46".
Requests CP for change to: 0.9-kw ERP. BPTVL-930402H2.
Transmitter: Sun Bank Tower, 200 S. Orange.
Equipment: Acrodyne transmitter; Bogner antenna.
Satellite earth station: Scientific-Atlanta receivers.
Began operation: June 2, 1994.
Ownership: The Bonita Corp.
Satellite programming: Telemundo.
- Orlando—W118M**, VJN LPTV Corp. Phone: 305-899-9000.
Technical Facilities: 10-w TPO, 0.112-kw ERP, 269-ft. above ground, 374-ft. above sea level, lat. 28° 32' 41", long. 81° 22' 48".
Transmitter: 250 N. Orange Ave., Orlando.
Equipment: TTC transmitter; Scala antenna.
Began Operation: June 1, 1989.
Ownership: Video Jukebox Network Inc.
Represented (legal): Bryan Cave.
Personnel: Warren Reeves, General Manager; Bill Barrow, Chief Engineer.
- Orlando—W21AU**, Fantasy Enterprises International Corp. Phone: 407-851-6946.
Technical Facilities: 1000-w TPO, 8.35-kw ERP, 499-ft. above ground, 594-ft. above sea level, lat. 28° 36' 23", long. 81° 27' 11".
Transmitter: Lake Sparling Rd., Orlando.
Ownership: Fantasy Enterprises International Corp.
- Orlando—W31AU**, Paxson Communications of Orlando-56 Inc. Phone: 407-659-4122.
Technical Facilities: 880-w TPO, 9.9-kw ERP, 400-ft. above ground, 511-ft. above sea level, lat. 28° 36' 23", long. 81° 27' 11".
Transmitter: Lake Sparling Rd.
Ownership: Paxson Communications Corp.
- *Orlando—W47AL**, Concilio Mision Cristiana Fuente de Agua Viva Inc. **Technical Facilities:** 35-w TPO, 0.543-kw ERP, 495-ft. above ground, 508-ft. above sea level, lat. 28° 38' 46", long. 81° 30' 05".
Transmitter: 2121 S. Clarcona Rd., Apopka.
Ownership: Concilio Mision Cristiana Fuente de Agua Viva Inc.
- Orlando—WVEN-LP**, Ch. 63, Latin Communications Group TV. Phone: 212-807-4770.
Technical Facilities: 446-w TPO, 5.01-kw ERP, 259-ft. above ground, 443-ft. above sea level, lat. 28° 35' 35", long. 81° 25' 13".
Transmitter: 4466 John Young Parkway.
Ownership: Latin Communications Group TV Inc.
Represented (sales): Univision.
Note: Operating as a translator.
- Palatka—W49AW**, Pentecostal Revival Assn. Inc. Phones: 904-325-5854; 904-325-6323.
Studio: S. State Rd. 19, Palatka, FL 32077.
Technical Facilities: 1000-w TPO, 22-kw ERP, 356-ft. above ground, 358-ft. above sea level, lat. 29° 35' 48", long. 81° 41' 59".
Transmitter: 5.47-mi. SW of Palatka.
Equipment: Emcee transmitter; Alan Dick & Co. antenna.
Began Operation: December 16, 1991.
Ownership: Pentecostal Revival Assn. Inc.
Satellite programming: Religious.
Personnel: Rev. Dolly Harrell, General Manager; James L. Harrell Jr., Chief Engineer & Operations Manager.
- Palm Beach—W19AQ**, Main Street TV Inc. **Technical Facilities:** 1000-w TPO, 9.52-kw ERP, 285-ft. above ground, 299-ft. above sea level, lat. 26° 43' 00", long. 80° 03' 06".
Transmitter: 515 N. Flager Dr., Northbridge Center, Palm Beach.
Ownership: Main Street TV Inc.
- *Panama City—W16BG**, Lynn O. Twedt. Phone: 815-943-4760.
Technical Facilities: 156-w TPO, 1-kw ERP, 500-ft. above ground, 535-ft. above sea level, lat. 30° 19' 43", long. 85° 41' 25".
Transmitter: 5-mi. SW of Vicksburg.
Ownership: Lynn Twedt.
- *Panama City—W20BG**, Warren Taylor Reeves. Phone: 305-680-6289.
Technical Facilities: 1000-w TPO, 13.49-kw ERP, 177-ft. above ground, 187-ft. above sea level, lat. 30° 08' 50", long. 85° 45' 43".
Transmitter: 5801 Thomas Dr.
Ownership: Warren T. Reeves.
- *Panama City—W36BU**, Lynn O. Twedt. Phone: 815-943-4760.
Technical Facilities: 156-w TPO, 1-kw ERP, 500-ft. above ground, 535-ft. above sea level, lat. 30° 19' 43", long. 85° 41' 25".
Transmitter: 5-mi. SW of Vicksburg.
Ownership: Lynn Twedt.
- Panama City—W46AN**, Beach TV Properties Inc. Phone: 904-234-2773.
Technical Facilities: 1000-w TPO, 13.2-kw ERP, 148-ft. above ground, 158-ft. above sea level, lat. 30° 08' 50", long. 85° 45' 43".
Transmitter: 5801 Thomas Dr., Panama City.
Ownership: Beach TV Properties Inc.
- *Panama City—W50BP**, Ellen Reeves. Phone: 301-977-1021.
Technical Facilities: 1000-w TPO, 13.36-kw ERP, 177-ft. above ground, 187-ft. above sea level, lat. 30° 08' 50", long. 85° 45' 43".
Transmitter: 5801 Thomas Dr.
Ownership: Ellen Reeves.
- *Panama City—W64CF**, Lynn O. Twedt. Phone: 815-943-4760.
Technical Facilities: 156-w TPO, 1-kw ERP, 500-ft. above ground, 535-ft. above sea level, lat. 30° 19' 43", long. 85° 41' 25".
Transmitter: 5-mi. SW of Vicksburg.
Ownership: Lynn Twedt.
Personnel: Jackson Mitchell, Gen. Mgr.; Bryan Baker, Chief Engineer; Jackson Mitchell, Sales Mgr.
- *Panama City—W68CM**, Trinity Bcstg. Network Inc. **Technical Facilities:** 1000-w TPO, 11.77-kw ERP, 187-ft. above sea level, lat. 30° 08' 50", long. 85° 45' 43".
Requests modification of CP for change to: 10-kw ERP, 246-ft. above sea level, lat. 30° 12' 12", long. 85° 36' 57", transmitter to 3099 Ormond Ave., Hilland Park. BMPPTL-JF0415BE.
Transmitter: 5801 Thomas Dr., Panama City Beach.
Ownership: Trinity Broadcasting Network Inc.

Low Power TV Stations—Florida

- *Pensacola**—W08DN, Vernon Watson. Phone: 904-451-9536. Technical Facilities: 80-w TPO, 0.116-kw ERP, 397-ft. above ground, 482-ft. above sea level, lat. 30° 26' 43", long. 87° 14' 37". Transmitter: 1301 N. R St. Ownership: Vernon Watson.
- Pensacola**—WBQP-LP, Ch. 12, Vernon Watson. Phone: 904-433-1210. Studio: 3101 N. R St., Pensacola, FL 32505. Affiliation: WBN. Technical Facilities: 400-ft. above ground, lat. 30° 26' 43", long. 87° 14' 37". Transmitter: 3101 N. R St. Equipment: TTC & Larcam transmitters; Scala antenna. Ownership: Vernon Watson. Satellite programming: America One; American Independent Network; Channel America; FamilyNet; HomeNet; The Box. Advertising: Yes. Represented (sales): K & B Sells Inc. Personnel: Vernon Watson, General Manager; Bill Cobert, Chief Engineer; Raychelle Shoemoe, Sales Manager.
- Pensacola**—W31BB, Southeast LPTV Inc. Technical Facilities: 2000-w TPO, 23.6-kw ERP, 299-ft. above ground, 381-ft. above sea level, lat. 30° 30' 55", long. 87° 17' 47". Transmitter: 8150 Ashland Ave., Pensacola. Ownership: Southeast LPTV License Inc.
- *Pensacola**—W39BP, Pensacola ACTS Inc. Phone: 904-476-2203. Technical Facilities: 1000-w TPO, 10.1-kw ERP, 250-ft. above ground, 358-ft. above sea level, lat. 30° 30' 50", long. 87° 13' 45". Transmitter: E corner of the junction of Harold Ave. & Debby Ave. Ownership: Pensacola ACTS Inc.
- Pensacola, FL-Mobile, AL**—W12CP, Christian Brotherhood Bcstg. Technical Facilities: 100-w TPO, 0.54-kw ERP, 59-ft. above ground, 187-ft. above sea level, lat. 30° 32' 48", long. 87° 34' 50". Transmitter: Approx. 656-ft. SE of intersection of U.S. Rte. 90 & SR 87, Eisanor. Began Operation: November 29, 1993. Ownership: Christian Brotherhood Broadcasting.
- Pensacola, FL-Mobile, AL**—W27BH, Christian Brotherhood Bcstg. Technical Facilities: 100-w TPO, 0.49-kw ERP, 167-ft. above ground, 187-ft. above sea level, lat. 30° 32' 48", long. 87° 34' 50". Transmitter: Approx. 656-ft. SE of intersection of U.S. Rte. 90 & SR 87, Eisanor. Began Operation: November 29, 1993. Ownership: Christian Brotherhood Broadcasting.
- Perry**—W69AX, Perry Channel 69 TV Inc. Phone: 904-584-6981. Studio: Balhrasher Rd., Perry, FL 32347. Technical Facilities: 1000-w TPO, 0.756-kw ERP, 199-ft. above ground, 254-ft. above sea level, lat. 30° 07' 43", long. 83° 35' 27". Transmitter: 700 W. Ash St. Began Operation: January 1, 1983. Ownership: Perry Channel 69 TV Inc. Satellite programming: FamilyNet. Advertising: Yes; Rates: \$30.00-\$35.00/30 Sec.; \$40.00/Min.; \$60.00-\$150.00/Hour.
- *Pinellas County**—W14AW, Pinellas County Schools. Phone: 813-588-6357. Studio: 301 4th St. SW, Largo, FL 34640. Technical Facilities: 1000-w TPO, 19.7-kw ERP, 49-ft. above ground, 118-ft. above sea level, lat. 27° 54' 51", long. 82° 47' 37". Transmitter: 301 4th St. SW, Largo. Equipment: Emcee transmitter; Bogner antenna. Ownership: Pinellas County Schools.
- *Port Charlotte**—W05BU, Caloosa TV Corp. Technical Facilities: 10-w TPO, 0.018-kw ERP, 200-ft. above ground, 210-ft. above sea level, lat. 26° 59' 01", long. 82° 03' 06". Transmitter: 2-mi. E of Port Charlotte. Ownership: Tamiami Fort Myers/Naples Inc.
- *Sarasota**—W18AZ, George W. Kimble. Technical Facilities: 1000-w TPO, 30.8-kw ERP, 322-ft. above ground, 269-ft. above sea level, lat. 27° 20' 05", long. 82° 28' 21". Transmitter: Fruitville Rd. & Christie Ave. Ownership: George W. Kimble.
- Sarasota**—W24AT, National Minority TV Inc. Phone: 202-659-3494. Studio: 2251 Cattleman Rd., Sarasota, FL 34232. Technical Facilities: 1000-w TPO, 26-kw ERP, 512-ft. above sea level, lat. 27° 20' 26", long. 82° 27' 55". Holds CP for change to 37.5-kw ERP, 203-ft. above sea level, lat. 27° 29' 50", long. 82° 34' 30". Transmitter to 1112 Mantee Ave. W, Bradenton. BPTTL-930402B7. Transmitter: 5205 Fruitville Rd., Sarasota. Satellite earth station: Paracclipse, 3.5-meter. Began Operation: July 9, 1988. Ownership: National Minority TV Inc.
- Sarasota**—W34AW, Three Angels Broadcasting Network Inc. Phone: 618-627-4651. Technical Facilities: 1000-w TPO, 19.3-kw ERP, 180-ft. above ground, 358-ft. above sea level, lat. 27° 20' 10", long. 82° 28' 19". Transmitter: Near Hwy. 780, 2-mi. E of Sarasota. Equipment: Acrodyne transmitter; Bogner antenna. Satellite earth stations: Winegard, 2.5-meter; Uniden receivers. Began Operation: November 1, 1993. Ownership: Three Angels Broadcasting Network Inc. Personnel: Moses Primo, General Manager; Clarence Larson, Chief Engineer; Linda Shelton, Program Director.
- *St. Augustine**—W14CA, Louis E. Jenkins Jr. Phone: 504-928-4461. Technical Facilities: 1000-w TPO, 26-kw ERP, 184-ft. above ground, 190-ft. above sea level, lat. 29° 54' 27", long. 81° 18' 49". Transmitter: 1 Radio Rd. Scheduled to begin operation: December 1, 1995. Ownership: Louis E. Jenkins Jr.
- St. Augustine**—W22AN, Lumen Inc. Technical Facilities: 1000-w TPO, 32.5-kw ERP, 197-ft. above ground, 236-ft. above sea level, lat. 29° 49' 19", long. 81° 19' 00". Transmitter: 160 Supreme Court. Ownership: Lumen Inc.
- *St. Augustine**—W33BI, Louis E. Jenkins Jr. Phone: 504-928-5943. Technical Facilities: 1000-w TPO, 20.5-kw ERP, 361-ft. above ground, 396-ft. above sea level, lat. 29° 55' 05", long. 81° 23' 26". Transmitter: Stratton Blvd. Scheduled to begin operation: August 1, 1995. Ownership: Louis E. Jenkins Jr. Satellite programming: Net One. Personnel: Woody Jenkins, General Manager.
- *St. Petersburg**—W18BJ, Trinity Bcstg. Network Inc. Studio: 2442 Michelle Dr., Tustin, CA 92680. Affiliation: TBN. Technical Facilities: 1000-w TPO, 21.2-kw ERP, 253-ft. above ground, 282-ft. above sea level, lat. 27° 46' 15", long. 82° 38' 19". Transmitter: 360 Central Ave. Satellite earth stations: Scientific-Atlanta, 3.2-meter; Standard Communications receivers. Ownership: Trinity Broadcasting Network Inc. Represented (sales): Media Services Group Inc. Represented (legal): Joseph E. Dunne III. Personnel: Paul F. Crouch, General Manager; Ben Miller, Chief Engineer; Rod Henke, Sales Manager.
- St. Petersburg**—W24BF, Southeast LPTV License Inc. Phone: 813-573-0339. Technical Facilities: 630-w TPO, 3-kw ERP, 636-ft. above ground, 650-ft. above sea level, lat. 27° 50' 50", long. 82° 45' 50". Transmitter: 8320 Starkey Rd. Ownership: Southeast LPTV License Inc.
- St. Petersburg**—W35AJ, City of St. Petersburg. Phone: 813-893-7050; 800-874-4013. Studio: 175 5th St. N., St. Petersburg, FL 33701. Technical Facilities: 806-w TPO, 8.31-kw ERP, 184-ft. above ground, 203-ft. above sea level, lat. 27° 46' 22", long. 82° 38' 07". Transmitter: Florida National Bank Bldg., 105 2nd Ave. N., St. Petersburg. Equipment: Acrodyne transmitter; Bogner antenna. Ownership: City of St. Petersburg. Personnel: Dr. E. Eugene Webb, General Manager; Robert Simmons, Chief Engineer.
- *St. Petersburg**—W56CI, Carlo McDaniel. Technical Facilities: 1000-w TPO, 6.39-kw ERP, 295-ft. above ground, 295-ft. above sea level, lat. 27° 52' 00", long. 82° 37' 27". Transmitter: 10608 Gandy Blvd. Ownership: Carlo McDaniel.
- St. Petersburg**—W60BK, Trinity Bcstg. Network Inc. Phone: 714-832-2950. Affiliation: TBN. Technical Facilities: 1000-w TPO, 15.7-kw ERP, 476-ft. above ground, 486-ft. above sea level, lat. 28° 02' 21", long. 82° 39' 21". Transmitter: Near State Rtes. 580 & 584, Oldsmar. Equipment: ITS transmitter; Bogner antenna. Satellite earth stations: Scientific-Atlanta, 3.2-meter. Scientific-Atlanta receivers. Began Operation: October 10, 1990. Ownership: Trinity Broadcasting Network Inc. Represented (sales): Media Services Group Inc. Represented (engineering): Smith & Fisher. Represented (legal): Joseph E. Dunne III. Personnel: Paul F. Crouch, General Manager; Ben Miller, Chief Engineer; Rod Henke, Sales Manager.
- St. Petersburg**—W63BS, Public Interest Corp. Phone: 813-626-3232. Studio: 9700 82nd Ave. N., Seminole, FL 34647. Technical Facilities: 1000-w TPO, 15-kw ERP, 325-ft. above ground, 331-ft. above sea level, lat. 27° 50' 44", long. 82° 46' 22". Transmitter: 9700 82nd Ave. N., Seminole. Equipment: Acrodyne transmitter; Bogner antenna. Began Operation: January 1, 1991. Ownership: Public Interest Corp. Advertising: No. Personnel: Dan L. Johnson, General Manager; John Norvell, Engineer. Note: Operating as a translator.
- Stuart**—WTCN-LP, Ch. 16, Stuart Tower Corp. Phone: 407-692-0056; 407-692-0016. Studio: 1500 N.W. Federal Hwy., Stuart, FL 34994. Technical Facilities: 568-w TPO, 8.49-kw ERP, 279-ft. above ground, 299-ft. above sea level, lat. 27° 06' 14", long. 80° 18' 43". Transmitter: 4205 Ranchwood St. Equipment: Acrodyne transmitter; Andrew antenna. Satellite earth station: Scientific-Atlanta receivers. Began Operation: January 11, 1991. Ownership: Stuart Tower Corp. Satellite programming: American Independent Network; Black Entertainment TV; Channel America; National Empowerment Television. Personnel: August F. Gabriel, General Sales Manager; Louis Delannoy, Chief Engineer.
- Stuart**—Station Partners. Phone: 303-861-4444. Fax: 303-830-6537. Technical Facilities: 75.3-kw ERP, lat. 26° 05' 18", long. 80° 24' 54". Ownership: Group W—Westinghouse Broadcasting.
- Tallahassee**—WACX-LP, Ch. 17, Associated Christian TV System Inc. Phone: 904-893-1700. TWX: 910-997-0058. Studio: 110 S. Monroe St., Tallahassee, FL 32301. Technical Facilities: 1000-w TPO, 7.6-kw ERP, 486-ft. above ground, 725-ft. above sea level, lat. 30° 29' 32", long. 84° 17' 13". Transmitter: 0.3-mi. E of Interstate 10 & U.S. Rte. 27. Equipment: Television Technology transmitter; Bogner antenna. Satellite earth stations: Scientific-Atlanta, 5-meter; Scientific-Atlanta receivers. Began Operation: September 1, 1984. Ownership: Associated Christian Television System Inc. Satellite programming: FamilyNet; Trinity Bcstg. Network. Advertising: Yes. Rates: \$20.00/30 Sec.; \$35.00/Min. Represented (legal): Baraff, Koemer, Olender & Hochberg, P.C. Personnel: Clyde Bowers, Station Manager; Clarence Kibler, General Sales Manager.
- *Tallahassee**—W19BT, Deepak Viswanath. Phone: 908-246-3636. Technical Facilities: 1000-w TPO, 22.84-kw ERP, 361-ft. above ground, 401-ft. above sea level, lat. 30° 23' 12", long. 84° 16' 32". Transmitter: 3922 Woodville Hwy. Ownership: Deepak Viswanath.
- *Tallahassee**—W21BK, Joseph W. Shaffer. Phone: 713-621-4499. Technical Facilities: 1000-w TPO, 47.38-kw ERP, 361-ft. above ground, 401-ft. above sea level, lat. 30° 23' 12", long. 84° 16' 32". Transmitter: 3922 Woodville Hwy. Ownership: Joseph W. Shaffer.
- *Tallahassee**—W47BZ, Louis E. Jenkins Jr. Phone: 504-928-3146. Technical Facilities: 1000-w TPO, 21.6-kw ERP, 194-ft. above ground, 420-ft. above sea level, lat. 30° 26' 29", long. 84° 16' 55". Transmitter: High Point Center, 106 E. College Ave. Ownership: Louis E. Jenkins Jr.
- *Tallahassee**—W51CQ, VJN LPTV Corp. Phone: 305-899-9000. Technical Facilities: 1000-w TPO, 17.2-kw ERP, 275-ft. above ground, 344-ft. above sea level, lat. 30° 23' 11", long. 84° 16' 34".

Low Power TV Stations—Georgia

Began Operation: March 27, 1990.
Ownership: Trinity Broadcasting Network Inc.
Represented (sales): Media Services Group.
Personnel: Paul F. Crouch, General Manager; Rod Henke, Sales Manager; Ben Miller, Chief Engineer.

Augusta—W67BE, AVN Inc. Phone: 706-736-6700.
Technical Facilities: 0.71-kw ERP, 854-ft. above ground, lat. 33° 28' 25", long. 82° 02' 03". Holds CP for change to 1000-w TPO, 11.4-kw ERP. BPTTL-910429CN.
Transmitter: Water tower near Central & Highland Aves.

Equipment: Acrodyne transmitter; Scala antenna.
Satellite earth stations: Harris, 4-meter C-band; RCA, 3.2-meter Ku-band; RCA receivers.
Began Operation: March 1, 1986.
Ownership: AVN Inc.
Satellite programming: Channel America.
Advertising: Yes.
Represented (sales): Roslin TV Sales.
Personnel: Jeremy N. Coghlan, President; Gene Diduch, Sales; Mike West, Production; Andrew Corley, Engineer.

***Bainbridge**—W32BK, Marjorie Blanton. Phone: 912-453-7266.
Technical Facilities: 500-w TPO, 1-kw ERP, 495-ft. above ground, 615-ft. above sea level, lat. 30° 52' 24", long. 84° 33' 31".
Transmitter: 1-mi. S of Bainbridge Hwy.
Ownership: Marjorie Blanton.

***Bainbridge**—W58CL, Tobey Loflin. Phone: 912-453-7266.
Technical Facilities: 153-w TPO, 1-kw ERP, 492-ft. above ground, 613-ft. above sea level, lat. 30° 52' 24", long. 84° 33' 31".
Transmitter: 1-mi. S of Bainbridge Hwy.
Ownership: Tobey Loflin.

Brunswick—W33AL, Trinity Bcstg. Network Inc.
Affiliation: TBN.
Technical Facilities: 1000-w TPO, 10.4-kw ERP, 499-ft. above ground, 184-ft. above sea level, lat. 31° 10' 07", long. 81° 32' 14".
Transmitter: State Rte. 303 & U.S. Rte. 95, near Brunswick.
Equipment: ITS transmitter.
Satellite earth station: Scientific-Atlanta, 3.2-meter.
Began Operation: November 1, 1990.
Ownership: Trinity Broadcasting Network Inc.

***Cairo & Thomasville**—W02CI, Cee Inc. Phone: 912-234-8875.
Technical Facilities: 10-w TPO, 0.018-kw ERP, 174-ft. above ground, 413-ft. above sea level, lat. 30° 52' 21", long. 84° 05' 17".
Transmitter: 7-mi. E of Cairo, on N side of Hwy. 84.
Ownership: Cee Inc.

Camilla—W02CE, Mitchell County Television.
Technical Facilities: 10-w TPO, 0.018-kw ERP, 377-ft. above sea level, lat. 31° 12' 10", long. 84° 11' 38".
Transmitter: Old Pelham Rd., 1-mi. S of Camilla.
Began Operation: March 23, 1994.
Ownership: Mitchell County Television.

***Colquitt**—W22BV, Hugh E. Riggs & Lillian E. Halvorson. Phone: 703-726-7958.
Technical Facilities: 100-w TPO, 1.2-kw ERP, 30-ft. above ground, 230-ft. above sea level, lat. 31° 15' 00", long. 84° 42' 16".

Transmitter: 1.2-mi. E of Hwy. 45 & Early-Miller County Line Intersection.
Ownership: Hugh E. Riggs, 50%; Lillian E. Halvorson, 50%.

***Colquitt**—W26BM, Eddie & Clovis Bursley. Phone: 209-673-9376.
Technical Facilities: 100-w TPO, 1.2-kw ERP, 30-ft. above ground, 230-ft. above sea level, lat. 31° 15' 00", long. 84° 42' 16".
Transmitter: 1.4-mi. E of Hwy. 45 & Early-Miller County Line Intersection.
Ownership: Clovis & Eddie Bursley.

***Colquitt**—W51CQ, Daniel S. Nickovich. Phone: 714-830-5120.
Technical Facilities: 100-w TPO, 1.16-kw ERP, 30-ft. above ground, 230-ft. above sea level, lat. 31° 15' 00", long. 84° 42' 16".
Transmitter: 1.4-mi. E of Hwy. 45 & Early-Miller County Line Intersection.
Ownership: Daniel S. Nickovich.

***Colquitt**—W69DO, Altizer Family Trust. Phone: 415-697-7857.
Technical Facilities: 100-w TPO, 1.16-kw ERP, 30-ft. above ground, 230-ft. above sea level, lat. 31° 15' 00", long. 84° 42' 16".
Transmitter: 1.4-mi. E of Hwy. 45 & Early-Miller County line intersection.
Ownership: Altizer Family Trust.

Columbus—W06BH, Greene Communications Inc. Phone: 205-297-1410.
Technical Facilities: 14-w TPO, 0.6-kw ERP, 125-ft. above ground, 869-ft. above sea level, lat. 32° 27' 48", long. 85° 02' 27".
Transmitter: 1.12-mi. SW of intersection of U.S. Rte. 280 & SR B, Phenix City, AL.
Ownership: Greene Communications Inc. (Phenix City, AL).
Personnel: Lynn Heard, General Manager.

Columbus—W07CP, Dr. Stephen Hollis.
Technical Facilities: 10-w TPO, 0.059-kw ERP, 108-ft. above ground, 509-ft. above sea level, lat. 32° 30' 46", long. 84° 58' 06".
Transmitter: N of intersection of 50th St. & Hamilton Rd.
Ownership: Dr. Stephen Hollis.

Columbus—W16AF, Dr. Stephen Hollis.
Technical Facilities: 1000-w TPO, 29.9-kw ERP, 98-ft. above ground, 499-ft. above sea level, lat. 32° 30' 46", long. 84° 58' 06".
Holds CP for change to 38.8-kw ERP, 1145-ft. above ground, 1181-ft. above sea level, lat. 32° 27' 49", long. 84° 52' 37", transmitter to SE of Columbus. BMMPTTL-910503EH.
Transmitter: N of intersection of 50th St. & Hamilton Rd.
Ownership: Dr. Stephen Hollis.

***Columbus**—W22AH, Christian Life Ministries. Phone: 706-323-0847.
Technical Facilities: 1000-w TPO, 40.3-kw ERP, 1145-ft. above ground, 1181-ft. above sea level, lat. 32° 27' 49", long. 84° 52' 37".
Transmitter: SE of Columbus.
Ownership: Christian Life Ministries.

***Columbus**—W32BM, Family Ministry Center. Phone: 912-741-3013.
Technical Facilities: 1000-w TPO, 16-kw ERP, 938-ft. above ground, lat. 35° 50' 32", long. 83° 40' 19".
Transmitter: 667 Bartlett Rd., Macon.
Ownership: Family Ministry Center.

***Columbus**—W44AT, Dr. Stephen Hollis.
Technical Facilities: 1000-w TPO, 44.2-kw ERP, 1145-ft. above ground, 1181-ft. above sea level, lat. 32° 27' 49", long. 84° 52' 37".
Transmitter: SE of Columbus.
Ownership: Dr. Stephen Hollis.

Dalton—WDNN-LP, Ch. 43, North Georgia Television. Phone: 706-278-9713.
Studio: 101 S. Spencer St., Dalton, GA 30721.
Technical Facilities: 100-w TPO, 1.25-kw ERP, 131-ft. above ground, 955-ft. above sea level, lat. 34° 46' 16", long. 84° 57' 51".
Requests CP for change to 1-kw ERP, 1046-ft. above sea level, lat. 34° 32' 31", long. 84° 55' 42". BMMPTTL-JF0415AJ.
Transmitter: 100 Spencer St., Dalton.
Equipment: TTC transmitter; Scala antenna.
Began Operation: May 1, 1989.
Ownership: North Georgia Television.
Satellite programming: America One; Family-Net.
Represented (sales): K-B Sells Inc.
Personnel: Doug Jensen, General Manager; Doug Smith, Operations Director; Calvin Means, Sales Manager.

Dalton—W66BA, Paxson Atlanta License Inc. Phone: 815-536-2211.
Technical Facilities: 1000-w TPO, 6.31-kw ERP, lat. 34° 47' 21", long. 84° 58' 11".
Transmitter: Mount Rachel, Dalton.
Ownership: Paxson Communications Corp.

Dublin—W35BB, Gil Gillis. Phone: 912-275-4444.
Studio: 211 S. Monroe St., Dublin, GA 31021.
Technical Facilities: 1000-w TPO, 23.9-kw ERP, 177-ft. above ground, 476-ft. above sea level, lat. 32° 31' 00", long. 82° 58' 18".
Transmitter: 2.9-mi. SE of Dublin.
Equipment: Acrodyne transmitter; Bogner antenna.
Began Operation: November 1, 1990.
Ownership: Gil Gillis.

Elberton—W60AE, Georgia Telecommunications Co.
Technical Facilities: 0.878-kw ERP, lat. 34° 06' 34", long. 82° 53' 01".
Ownership: Georgia Public Telecommunications Commission.

Glennville—W32BE, Carl L. Gillis Jr.
Technical Facilities: 1000-w TPO, 23.6-kw ERP, 375-ft. above ground, 515-ft. above sea level, lat. 31° 54' 57", long. 81° 51' 49".
Transmitter: 3.2-mi. E of Glennville, 1-mi. S of Hwy.
Ownership: Carl L. Gillis Jr.

Hazlehurst—W63AT, Jeff Davis Bcstrs. Inc. Phone: 912-375-4511.
Technical Facilities: .757-w TPO, lat. 31° 51' 15", long. 82° 34' 00".
Ownership: Jeff Davis Bcstrs. Inc.

La Grange—WCAG-LP, Ch. 33, Georgia-Alabama Bcstg. Inc. Phone: 706-845-8833.
Studio: No. 1 E. Lafayette Square, La Grange, GA 30240.
Technical Facilities: 1000-w TPO, 23.9-kw ERP, 223-ft. above ground, 1043-ft. above sea level, lat. 33° 03' 00", long. 85° 01' 50".
Transmitter: E of Ridley Ave., N of Mitchell Ave.
Equipment: Acrodyne transmitter; Bogner antenna.
Satellite earth stations: Orbitron, 5-meter; Sony receivers.
Began Operation: April 15, 1989.
Ownership: Georgia-Alabama Broadcasting Inc.

Advertising: Yes. Rates: \$50.00/30 Sec.; \$100.00/Min.; \$200.00/Hour.
Represented (sales): Richard Jones.
Represented (engineering): John Simmons.
Represented (legal): Cole, Raywid & Braverman, L.L.P.
Personnel: Sarah Beth Mallory, General Manager; Peter Mallory, General Sales Manager; John Simmons, Chief Engineer.

***Luella**—W19BP, Trinity Bcstg. Network Inc. Phone: 714-832-2950.
Affiliation: TBN.
Technical Facilities: 1000-w TPO, 41.2-kw ERP, 446-ft. above ground, 1342-ft. above sea level, lat. 33° 24' 55", long. 84° 09' 40".
Requests modification of CP for change to Ch. 52, 27-kw ERP, 666-ft. above sea level, lat. 32° 46' 26", long. 83° 38' 15", transmitter to 0.4-mi. S of Mead & Guy Palne Rds. BMMPTTL-JE0415WF.
Transmitter: 0.25-mi. N of intersection I-75 & State Rd. 155.
Ownership: Trinity Broadcasting Network Inc.

***Lumber City**—W05BP, NewSouth Bcstg. Corp.
Technical Facilities: 10-w TPO, 0.088-kw ERP, 348-ft. above ground, 469-ft. above sea level, lat. 31° 58' 48", long. 82° 42' 20".
Transmitter: 0.2-mi. W of Sand Pit Rd., 3.8-mi. NNW of Lumber City.
Ownership: NewSouth Broadcasting Corp.

Marietta—W55BM, Trinity Bcstg. Network Inc.
Technical Facilities: 1000-w TPO, 12-kw ERP, 108-ft. above ground, 1788-ft. above sea level, lat. 34° 04' 02", long. 84° 27' 23".
Holds CP for change to 43.3-kw ERP, 1781-ft. above sea level.
Transmitter: Atop Sweat Mountain, 0.6-mi. NE of intersection of Jim's & Wigley Rds.
Ownership: Trinity Broadcasting Network Inc.

***Moultrie**—W34BY, Roberta A. Piper. Phone: 414-547-6624.
Technical Facilities: 1000-w TPO, 3.09-kw ERP, 500-ft. above ground, 825-ft. above sea level, lat. 31° 08' 05", long. 84° 06' 16".
Transmitter: 3.2-mi. E of Pelham of Hwy. 93.
Ownership: Roberta A. Piper.

***Moultrie**—W38CC, Lester Benjamin Nichols Jr. Phone: 904-686-5376.
Technical Facilities: 1000-w TPO, 3.31-kw ERP, 500-ft. above ground, 825-ft. above sea level, lat. 31° 08' 05", long. 84° 06' 16".
Transmitter: 3.2-mi. E of Pelham of Hwy. 93.
Ownership: Lester B. Nichols Jr.

***Moultrie**—W47BY, Lester Benjamin Nichols Jr. Phone: 904-686-5376.
Technical Facilities: 1000-w TPO, 2.6-kw ERP, 500-ft. above ground, 825-ft. above sea level, lat. 31° 08' 05", long. 84° 06' 16".
Transmitter: 3.2-mi. E of Pelham off Hwy. 93.
Ownership: Lester B. Nichols Jr.

***Moultrie**—W57CE, Rodney Harrison Nichols. Phone: 417-881-9549.
Technical Facilities: 1000-w TPO, 3.2-kw ERP, 500-ft. above ground, 825-ft. above sea level, lat. 31° 08' 05", long. 84° 06' 16".
Transmitter: 3.2-mi. E of Pelham off Hwy. 93.
Ownership: Rodney H. Nichols.

***Moultrie**—W61CU, Dave Lester Nichols. Phone: 417-759-7782.
Technical Facilities: 243-w TPO, 2.6-kw ERP, 500-ft. above ground, 825-ft. above sea level, lat. 31° 08' 05", long. 84° 06' 16".

- Transmitter:** 3.2-mi. E of Pelham off Hwy. 93.
Ownership: Dave Lester Nichols.
- ***Moultrie**—W67DH, Cleve Frederick Kennelly.
Technical Facilities: 1000-w TPO, 3.2-kw ERP, 500-ft. above ground, 825-ft. above sea level, lat. 31° 08' 05", long. 84° 06' 16".
Transmitter: 3.2-mi. E of Pelham off Hwy. 93.
Ownership: Cleve F. Kennelly.
- Rome**—W34AG, TV 14 L.P. Phone: 404-295-5656.
Technical Facilities: 6.7-kw ERP, 1591-ft. above ground, lat. 34° 14' 07", long. 85° 13' 45".
Transmitter: Lot 14, tract 6 on Willingham Scenic Hwy., 3.6-mi. from Banks School.
Began Operation: February 1, 1988.
Ownership: Prism Broadcasting Network Inc.
- Rome**—W56CD, Prism Bcstg. Network Inc. Phone: 404-295-5656.
Studio: 646 Mount Alto Rd., Rome, GA 30161.
Technical Facilities: 60-w TPO, 0.5529-kw ERP, 161-ft. above ground, 1368-ft. above sea level, lat. 34° 14' 07", long. 85° 13' 46".
Transmitter: Horseleg Mountain, Rome.
Ownership: Prism Broadcasting Network Inc.
Satellite programming: Faith & Values Channel; FamilyNet.
Advertising: Yes. Rates: \$30.00/30 Sec.; \$50.00/Min.; \$120.00/30 min.; \$200.00/Hour.
Represented (legal): Joseph E. Dunne III.
Personnel: Bill Hill, General Manager; Don Patterson, Sales Manager; John Simmons, Sales Manager.
- Roswell**—W67CI, Korean American TV Broadcasting Corp. Phone: 404-455-1613.
Studio: 250 Spring St., Atlanta, GA 30303.
Technical Facilities: 1000-w TPO, 15.1-kw ERP, 121-ft. above ground, 1801-ft. above sea level, lat. 34° 04' 02", long. 84° 27' 23".
Transmitter: Sweat Mountain, 3.1-mi. NE of intersection of Jim's & Wigley Rds.
Began Operation: September 30, 1990.
Ownership: Korean American TV Broadcasting Corp.
Satellite programming: Faith & Values Channel; FamilyNet.
Represented (legal): Joseph E. Dunne III.
- ***Sandersville**—W15BJ, Dynasty Partners I. Phone: 702-597-9875.
Technical Facilities: 100-w TPO, 0.76-kw ERP, 450-ft. above ground, 900-ft. above sea level, lat. 33° 03' 43", long. 82° 47' 07".
Transmitter: Hwy. 15, 5-mi. N of Sandersville.
Ownership: Dynasty Partners I.
- ***Sandersville**—W42BT, Bonanza Partners I. Phone: 615-875-9758.
Technical Facilities: 100-w TPO, 0.76-kw ERP, 450-ft. above ground, 900-ft. above sea level, lat. 33° 03' 43", long. 82° 47' 07".
Transmitter: Hwy. 15, 5-mi. N of Sandersville.
Ownership: Bonanza Partners I.
- ***Sandersville**—W45AX, Carl L. Gillis Jr. Phone: 912-272-2262.
Technical Facilities: 1000-w TPO, 25.97-kw ERP, 499-ft. above ground, 948-ft. above sea level, lat. 33° 03' 39", long. 82° 47' 07".
Transmitter: On Hwy. 15, N of Sandersville.
Ownership: Carl L. Gillis Jr.
- ***Sandersville**—W61CK, Bonanza Partners II. Phone: 214-243-3030.
Technical Facilities: 100-w TPO, 0.76-kw ERP, 450-ft. above ground, 900-ft. above sea level, lat. 33° 03' 43", long. 82° 47' 07".
Transmitter: Hwy. 15, 5-mi. N of Sandersville.
Ownership: Bonanza Partners II.
- ***Sandersville**—W66CC, N.B.I. TV Partners. Phone: 415-443-1415.
Technical Facilities: 100-w TPO, 0.76-kw ERP, 450-ft. above ground, 900-ft. above sea level, lat. 33° 03' 43", long. 82° 47' 07".
Transmitter: Hwy. 15, 5-mi. N of Sandersville.
Ownership: N.B.I. TV Partners.
- Savannah, Pooler & Rincon**—W34BD, Upchurch Bcstg. Inc. Phone: 912-367-3434.
Technical Facilities: 1000-w TPO, 4.21-kw ERP, 449-ft. above ground, 459-ft. above sea level, lat. 32° 02' 43", long. 81° 07' 23".
Transmitter: 1.8-mi. SE of intersection of Interstates 516 & 16.
Equipment: Arcodyne transmitter; Scala antenna.
Began Operation: July 18, 1994.
Ownership: James L. Upchurch.
Satellite programming: Home Entertainment Network.
Represented (engineering): du Treil, Lundin & Rackley.
Personnel: James Upchurch, General Manager; Lydia Syed, Sales Manager.
Note: Operating as a translator.
- ***Savannah**—W45BE, Roderick Harris. Phone: 813-864-0771.
Technical Facilities: 2000-w TPO, 11.6-kw ERP, 450-ft. above ground, 462-ft. above sea level, lat. 32° 02' 43", long. 81° 07' 23".
Transmitter: Corner of Clinch & Stark Sts., Savannah.
Ownership: Roderick Harris.
- ***Savannah**—W51CF, Freeman Cosmo Harris.
Technical Facilities: 1000-w TPO, 8.96-kw ERP, 1500-ft. above ground, 1517-ft. above sea level, lat. 32° 02' 40", long. 81° 50' 27".
Transmitter: 3.7-mi. W of Interstate 95 & Rte. 204 intersection.
Ownership: Freeman C. Harris.
- Savannah**—W55AW, Channel America LPTV License Subsidiary Inc.
Technical Facilities: 60-w TPO, 0.692-kw ERP, 161-ft. above ground, 180-ft. above sea level, lat. 32° 03' 48", long. 81° 02' 56".
Transmitter: 2526 Gregory St., Savannah.
Began Operation: June 1, 1989.
Ownership: Channel America LPTV License Subsidiary Inc.
Satellite programming: America One; Channel America.
Advertising: Yes. Rates: \$300.00/30 Sec.; \$500.00/Min.; \$1000/Hour.
Note: Operating as a translator.
- ***Savannah**—W56DG, Ivan C. Nachman. Phone: 813-392-0335.
Technical Facilities: 500-w TPO, 0.138-kw ERP, 400-ft. above ground, 400-ft. above sea level, lat. 32° 02' 48", long. 81° 20' 27".
Transmitter: 4-mi. W of Hopeton Airport.
Ownership: Ivan Nachman.
- ***Savannah**—W58CP, Ivan C. Nachman. Phone: 813-392-0335.
Technical Facilities: 138-w TPO, 1-kw ERP, 581-ft. above ground, 400-ft. above sea level, lat. 32° 02' 48", long. 81° 20' 27".
Transmitter: 4-mi. W of Hopeton Airport.
Ownership: Ivan Nachman.
- ***Savannah**—W62CP, Blake Twedt. Phone: 813-392-1681.
Technical Facilities: 138-w TPO, 1-kw ERP, 400-ft. above ground, 400-ft. above sea level, lat. 32° 02' 48", long. 81° 20' 27".
Transmitter: 4-mi. W of Hopeton Airport.
Ownership: Blake Twedt.
- ***Savannah**—W64CD, John Dudeck. Phone: 813-397-2759.
Technical Facilities: 138-w TPO, 1-kw ERP, 396-ft. above ground, 396-ft. above sea level, lat. 32° 02' 48", long. 81° 20' 27".
Transmitter: 3.9-mi. W of Hopeton Airport.
Ownership: John Dudeck.
- Savannah**—W67BJ, Trinity Bcstg. Network Inc.
Affiliation: TBN.
Technical Facilities: 1000-w TPO, 16.4-kw ERP, 433-ft. above ground, 443-ft. above sea level, lat. 32° 02' 43", long. 81° 07' 23".
Transmitter: Existing tower, 0.4-mi. SW of junction of 52nd & Hopkins Sts.
Equipment: Television Technology transmitter; Bogner antenna.
Satellite earth station: Scientific-Atlanta, 3.2-meter.
Began Operation: July 25, 1988.
Ownership: Trinity Broadcasting Network Inc.
- ***Savannah**—W69DK, Ivan C. Nachman. Phone: 813-392-0335.
Technical Facilities: 138-w TPO, 1-kw ERP, 400-ft. above ground, 400-ft. above sea level, lat. 32° 02' 48", long. 81° 20' 27".
Transmitter: 4-mi. W of Hopeton Airport.
Ownership: Ivan Nachman.
- Savannah, Thunderbolt, Isle of Hope, Hunter, Pooler & Garden City**—W13CC, VJN LPTV Corp. Phone: 305-899-9000.
Technical Facilities: 10-w TPO, 0.027-kw ERP, 518-ft. above ground, 515-ft. above sea level, lat. 32° 02' 43", long. 81° 07' 23".
Transmitter: Clinch & Stark Sts., Savannah.
Equipment: TTC transmitter; Scala antenna.
Ownership: Video Jukebox Network Inc.
Represented (legal): Bryan Cave.
Personnel: Warren Reeves, General Manager; Bill Barrow, Chief Engineer.
- Statesboro**—W48BH, MJM Communications Inc. Phones: 912-681-8610; 912-681-8713.
Technical Facilities: 1000-w TPO, 32.15-kw ERP, 268-ft. above ground, 513-ft. above sea level, lat. 32° 25' 32", long. 81° 47' 43".
Transmitter: 1.16-mi. SSW of intersection of U.S. Hwy. 310 S & State Hwy. 67.
Equipment: TSI transmitter; Andrew antenna.
Began Operation: August 1, 1993.
Ownership: MJM Communications Inc.
Satellite programming: American Independent Network; Channel America.
Personnel: Mark Loyd, General Manager.
- ***Summerville**—W41BG, Victory Bcstg. Corp.
Technical Facilities: 830.5-w TPO, 10-kw ERP, 33-ft. above ground, 1434-ft. above sea level, lat. 34° 28' 11", long. 85° 17' 49".
Transmitter: Taylor Ridge, 0.5-mi. S of Mac K. White Gap off Hwy. 27.
Ownership: Victory Bcstg. Corp.
- ***Tifton**—W05AZ, Moore Bcstg. Inc.
Technical Facilities: 100-w TPO, 0.03-kw ERP, 150-ft. above ground, 420-ft. above sea level, lat. 31° 26' 58", long. 83° 30' 24".
Transmitter: 6-mi. S of Tifton off Old Union Rd.
Equipment: Emcee transmitter; Bogner antenna.
Ownership: Moore Broadcasting Inc.
- Tifton**—W20BF, Trinity Bcstg. Network Inc.
Technical Facilities: 1000-w TPO, 15.8-kw ERP, 444-ft. above ground, 781-ft. above sea level, lat. 31° 27' 17", long. 83° 33' 37".
Transmitter: 2.2-mi. WSW of US Rte. 82 & I-75.
Ownership: Trinity Broadcasting Network Inc.
- ***Tifton**—W51AR, Northside Baptist Church. Phones: 912-386-5151; 912-382-6855.
Technical Facilities: 100-w TPO, 1.86-kw ERP, 115-ft. above ground, 483-ft. above sea level, lat. 31° 28' 18", long. 83° 30' 48".
Transmitter: 302 W. 20th St.
Ownership: Northside Baptist Church.
Satellite programming: FamilyNet.
Personnel: Rickey M. Hobby, General Manager.
- ***Valdosta**—W13BD, NewSouth Bcstg. Corp. Phone: 912-435-3100.
Technical Facilities: 10-w TPO, 66.2-kw ERP, lat. 30° 51' 50", long. 83° 23' 39".
Transmitter: S side of State Rte. 94, 4.25-mi. WNW of intersection of I-75 & State Rte. 94.
Ownership: Manuel A. Cantu.
Personnel: Manuel A. Cantu, General Manager; Capol Ayers, Sales Manager; Hugh Allegood, Chief Engineer.
Note: Operating as a translator.
- Valdosta**—W53HI, General Management Consultants Inc. Phone: 407-848-5048.
Technical Facilities: 42-w TPO, 0.183-kw ERP, 289-ft. above ground, 450-ft. above sea level, lat. 30° 52' 21", long. 83° 20' 36".
Transmitter: Valtech Rd., near I-75, Valdosta.
Equipment: Television Technology transmitter; Scala antenna.
Ownership: General Management Consultants.
Satellite programming: FamilyNet; Trinity Bcstg. Network.
Advertising: Yes. Rates: \$25.00-\$30.00/30 Sec.; \$50.00/Min.; \$100.00-\$125.00/Hour.
- Valdosta**—W66BW, Trinity Bcstg. Network Inc. Phone: 714-832-2950.
Technical Facilities: 1000-w TPO, 22.4-kw ERP, 417-ft. above ground, 607-ft. above sea level, lat. 30° 51' 50", long. 83° 23' 39".
Transmitter: WAFT(FM) tower site, near Valdosta.
Ownership: Trinity Broadcasting Network Inc.
- Vidalia**—W46CA, Carl L. Gillis Jr.
Technical Facilities: 1000-w TPO, 45.6-kw ERP, 682-ft. above sea level, lat. 32° 12' 29", long. 82° 29' 49".
Transmitter: Hwy. 280 W of Vidalia.
Ownership: Carl L. Gillis Jr.
- Waycross**—W46BZ, Trinity Bcstg. Network Inc.
Technical Facilities: 1000-w TPO, 16.1-kw ERP, 390-ft. above ground, 407-ft. above sea level, lat. 31° 15' 49", long. 82° 17' 30".
Transmitter: Side of WKUB(FM) tower, near Blackshear.
Began Operation: May 1, 1993.
Ownership: Trinity Broadcasting Network Inc.

Hawaii

- ***Glenwood-Hilo**—K2DEL, Polynesian Media Ltd. Phone: 808-878-3014.
Technical Facilities: 1000-w TPO, 42.5-kw ERP, 200-ft. above ground, 2700-ft. above sea level, lat. 19° 30' 05", long. 155° 10' 04".
Transmitter: 1.2-mi. NW of Glenwood.
Ownership: Polynesian Media Ltd.

Low Power TV Stations—Hawaii

- *Glenwood-Hilo—K22EL**, Polynesian Media Ltd. Phone: 808-878-3014.
 Technical Facilities: 1000-w TPO, 42.34-kw ERP, 200-ft. above ground, 2700-ft. above sea level, lat. 19° 30' 05", long. 155° 10' 04".
 Transmitter: 1.2-mi. NW of Glenwood.
 Ownership: Polynesian Media Ltd.
- *Hilo—K47FA**, D.J. Standley. Phone: 503-465-9442.
 Technical Facilities: 105-w TPO, 1-kw ERP, 152-ft. above ground, 157-ft. above sea level, lat. 19° 43' 51", long. 155° 04' 11".
 Transmitter: 1-mi. W of Hilo.
 Ownership: D.J. Standley.
- *Hilo—K52FE**, D.J. Standley. Phone: 503-465-9442.
 Technical Facilities: 105-w TPO, 1-kw ERP, 152-ft. above ground, 157-ft. above sea level, lat. 19° 43' 51", long. 155° 04' 11".
 Transmitter: 1-mi. W of Hilo.
 Ownership: D.J. Standley.
- *Hilo—K61GR**, Bruce Cole. Phone: 503-465-9442.
 Technical Facilities: 105-w TPO, 1-kw ERP, 152-ft. above ground, 157-ft. above sea level, lat. 19° 43' 51", long. 155° 04' 11".
 Transmitter: 1-mi. W of Hilo.
 Ownership: Bruce Cole.
- *Hilo—K66FL**, Susan M. Standley. Phone: 503-465-9442.
 Technical Facilities: 105-w TPO, 1-kw ERP, 152-ft. above ground, 157-ft. above sea level, lat. 19° 43' 51", long. 155° 04' 11".
 Transmitter: 1-mi. W of Hilo.
 Ownership: Susan M. Standley.
- *Hilo—K68EX**, Susan M. Standley. Phone: 503-465-9442.
 Technical Facilities: 105-w TPO, 1-kw ERP, 152-ft. above ground, 157-ft. above sea level, lat. 19° 43' 51", long. 155° 04' 11".
 Transmitter: 1-mi. W of Hilo.
 Ownership: Susan M. Standley.
- *Hilo—K26ET**, Bruce Cole. Phone: 503-465-9442.
 Technical Facilities: 105-w TPO, 1-kw ERP, 152-ft. above ground, 157-ft. above sea level, lat. 19° 43' 51", long. 155° 04' 11".
 Transmitter: 1-mi. W of Hilo.
 Ownership: Bruce Cole.
- *Hilo—K39EM**, D.J. Standley. Phone: 503-465-9442.
 Technical Facilities: 105-w TPO, 1-kw ERP, 152-ft. above ground, 157-ft. above sea level, lat. 19° 43' 51", long. 155° 04' 11".
 Transmitter: 1-mi. W of Hilo.
 Ownership: D.J. Standley.
- *Hilo—K41EH**, D.J. Standley. Phone: 503-465-9442.
 Technical Facilities: 105-w TPO, 1-kw ERP, 152-ft. above ground, 157-ft. above sea level, lat. 19° 43' 51", long. 155° 04' 11".
 Transmitter: 1-mi. W of Hilo.
 Ownership: D.J. Standley.
- *Hilo—K43ET**, D.J. Standley. Phone: 503-465-9442.
 Technical Facilities: 500-w TPO, 1-kw ERP, 150-ft. above ground, 157-ft. above sea level, lat. 19° 43' 51", long. 155° 04' 11".
 Transmitter: 1-mi. W of Hilo.
 Ownership: D.J. Standley.
- Haleakala—KUKO-LP**, Ch. 24, Michael R. Durch. Phone: 808-244-6049.
 Transmitter: Haleakala Mountain Peak, 0.5-mi. E of center of Haleakala.
 Ownership: Michael R. Durch.
 Satellite programming: Video Marketing Network.
 Planned satellite programming: Trinity Bcstg. Network.
 Advertising: Yes. Rates: \$20.00/30 Sec.; \$30.00/Min.; \$150.00/Hour.
- *Hilo—K24EL**, Harold Hubbard. Phone: 808-539-3888.
 Technical Facilities: 105-w TPO, 1.01-kw ERP, 152-ft. above ground, 157-ft. above sea level, lat. 19° 43' 51", long. 155° 04' 11".
 Transmitter: 1-mi. W of Hilo.
 Ownership: Harold Hubbard.
- *Hilo—K30ER**, Bruce Cole.
 Technical Facilities: 105-w TPO, 1-kw ERP, 150-ft. above ground, 157-ft. above sea level, lat. 19° 43' 51", long. 155° 04' 11".
 Transmitter: 0.9-mi. W of Hilo.
 Ownership: Bruce Cole.
- Honolulu—K42CO**, Oceania Bcstg. Network Inc. Phone: 808-262-2000.
 Technical Facilities: 1000-w TPO, 13.1-kw ERP, 39-ft. above ground, 164-ft. above sea level, lat. 21° 19' 49", long. 157° 45' 25".
 Transmitter: SW junction of Kakaina & Walkapana Sts., near Waimanalo.
 Ownership: Oceania Broadcasting Network Inc.
 Note: Operating as a translator.
- *Honolulu—K48EQ**, Polynesian Media Ltd. Phone: 808-878-3014.
 Technical Facilities: 1000-w TPO, 44-kw ERP, 60-ft. above ground, 2260-ft. above sea level, lat. 21° 23' 49", long. 158° 05' 58".
 Transmitter: Palihea Ridge, 0.2-mi. SE of Palihea.
 Ownership: Polynesian Media Ltd.
- Honolulu—K50AP**, National Capital Christian Bcstg. Inc. Phone: 703-369-3400.
 Technical Facilities: 1000-w TPO, 7.36-kw ERP, 371-ft. above ground, 381-ft. above sea level, lat. 21° 17' 59", long. 157° 50' 30".
 Holds CP for change to 645-w TPO, 4.8-kw ERP, 387-ft. above sea level, lat. 21° 17' 39", long. 157° 50' 18", transmitter to Century Center Bldg. BPTTL-940719JC.
 Transmitter: 930 Kaheka St., Honolulu.
 Equipment: Television Technology transmitter; Bogner antenna.
 Began Operation: September 1, 1989.
 Ownership: National Capital Christian Broadcasting Group Inc.
 Satellite programming: Faith & Values Channel.
 Advertising: Planned.
 Personnel: Arthur Hixson, General Manager.
- *Honolulu—K54EX**, Craig Allyn Jue.
 Technical Facilities: 1000-w TPO, 23.4-kw ERP, 171-ft. above ground, 2650-ft. above sea level, lat. 21° 23' 42", long. 158° 05' 55".
 Requests modification of CP for change to lat. 21° 23' 45", long. 158° 05' 58". BMP TTL-950501IB.
 Transmitter: 4-mi. W of State Rte. 75 & Interstate H1 Intersection.
 Ownership: Craig Allyn Jue.
- Honolulu—K56EX**, Victor Agmata. Phone: 808-847-1151.
 Technical Facilities: 1000-w TPO, 46.9-kw ERP, 33-ft. above ground, 2234-ft. above sea level, lat. 21° 23' 45", long. 158° 05' 58".
 Transmitter: Palihea Ridge.
 Ownership: Victor Agmata.
- *Honolulu—K59EJ**, Neal L. Andrews Jr.
 Technical Facilities: 100-w TPO, 0.912-kw ERP, 289-ft. above ground, 299-ft. above sea level, lat. 21° 17' 56", long. 157° 50' 44".
 Transmitter: 735 Sheridan St., Honolulu.
 Ownership: Neal L. Andrews Jr.
- *Honolulu—K60FJ**, HTV/HTN Hawaiian Television Network. Phone: 808-878-1770.
 Technical Facilities: 1000-w TPO, 45.3-kw ERP, 33-ft. above ground, 2340-ft. above sea level, lat. 21° 23' 45", long. 158° 05' 58".
 Transmitter: Palihea Ridge, 0.25-mi. SE of Palihea.
 Satellite earth station: Mark V.
 Ownership: HTV/HTN Hawaiian Television Network Ltd.
 Represented (legal): Arent, Fox, Kintner, Plotkin & Kahn.
 Personnel: Charlene Weh, General Manager.
- *Honolulu—K62EF**, Paul Tennyson.
 Technical Facilities: 1000-w TPO, 7.37-kw ERP, 180-ft. above ground, 2214-ft. above sea level, lat. 21° 23' 49", long. 158° 05' 58".
 Requests modification of CP for change to 111.5-kw ERP, 2350-ft. above sea level, lat. 21° 23' 45", long. 158° 05' 58", transmitter to Paliken Ridge, near Waipahu. BMTTL-940414NM.
 Transmitter: Mauna Kapu Ridge, near Honolulu.
 Ownership: Paul Tennyson.
- *Kailua—K65FC**, Scott Meseck.
 Technical Facilities: 1000-w TPO, 6.49-kw ERP, 36-ft. above ground, 345-ft. above sea level, lat. 21° 13' 50", long. 157° 45' 10".
 Transmitter: Ehu Hill, Kailua.
 Ownership: Scott R. Meseck.
- *Kihei—K63FE**, American Telecasting of Hawaii Inc. Phone: 719-632-5544.
 Technical Facilities: 100-w TPO, 1.252-kw ERP, 15-ft. above ground, 2854-ft. above sea level, lat. 20° 42' 26", long. 156° 21' 41".
 Transmitter: Thompson Ranch Rd., Mount Haleakala, Kahului.
 Ownership: American Telecasting Inc.
- *Kihei—K66EW**, American Telecasting of Hawaii Inc. Phone: 719-632-5544.
 Technical Facilities: 100-w TPO, 1.252-kw ERP, 14-ft. above ground, 2854-ft. above sea level, lat. 20° 42' 26", long. 156° 21' 41".
 Transmitter: Thompson Ranch Rd., Mount Haleakala.
 Ownership: American Telecasting Inc.
- *Lahaina—K25ER**, American Telecasting of Hawaii Inc. Phone: 719-632-5544.
 Technical Facilities: 100-w TPO, 2.2-kw ERP, 3323-ft. above sea level, lat. 20° 48' 23", long. 156° 52' 01".
 Transmitter: Waiakeakua Peak, 3-mi. SE of Lanai City.
 Ownership: American Telecasting Inc.
- *Lahaina—K33DW**, American Telecasting of Hawaii Inc. Phone: 719-632-5544.
 Technical Facilities: 100-w TPO, 2.2-kw ERP, 3323-ft. above sea level, lat. 20° 48' 23", long. 156° 52' 01".
 Transmitter: Waiakeakua Peak, 3-mi. SE of Lanai City.
 Ownership: American Telecasting Inc.
- *Lahaina—K41DZ**, Patricia Gardner. Phone: 702-831-9559.
 Technical Facilities: 101-w TPO, 1-kw ERP, 125-ft. above ground, 2326-ft. above sea level, lat. 20° 50' 43", long. 156° 54' 04".
 Transmitter: 1-mi. NE of Lanai City.
 Ownership: Patricia Gardner.
- *Lahaina—K43EA**, American Telecasting of Hawaii Inc. Phone: 719-632-5544.
 Technical Facilities: 100-w TPO, 2.2-kw ERP, 3323-ft. above sea level, lat. 20° 48' 23", long. 156° 52' 01".
 Transmitter: Waiakeakua Peak, 3-mi. SE of Lanai City.
 Ownership: American Telecasting Inc.
- *Lahaina—K46EA**, W. Eden Raikes. Phone: 808-879-5325.
 Technical Facilities: 101-w TPO, 1-kw ERP, 125-ft. above ground, 2325-ft. above sea level, lat. 20° 50' 43", long. 156° 54' 04".
 Transmitter: 1-mi. NE of Lanai City.
 Ownership: W. Eden Raikes.
- *Lahaina—K50EA**, W. Eden Raikes. Phone: 808-879-5325.
 Technical Facilities: 101-w TPO, 1-kw ERP, 125-ft. above ground, 2325-ft. above sea level, lat. 20° 50' 43", long. 156° 54' 04".
 Transmitter: 1-mi. NE of Lanai City.
 Ownership: W. Eden Raikes.
- *Lahaina—K52FG**, W. Eden Raikes. Phone: 808-879-5325.
 Technical Facilities: 101-w TPO, 1-kw ERP, 125-ft. above ground, 2326-ft. above sea level, lat. 20° 50' 43", long. 156° 54' 04".
 Transmitter: 1-mi. NE of Lanai City.
 Ownership: W. Eden Raikes.
- *Lahaina—K54EB**, American Telecasting of Hawaii Inc. Phone: 719-632-5544.
 Technical Facilities: 100-w TPO, 2.07-kw ERP, 3323-ft. above sea level, lat. 20° 48' 23", long. 156° 52' 01".
 Transmitter: Waiakeakua Peak, SE of Lanai City.
 Ownership: American Telecasting Inc.
- *Lahaina—K67GS**, Charles W. Swaner. Phone: 206-746-4064.
 Technical Facilities: 101-w TPO, 1-kw ERP, 130-ft. above ground, 2326-ft. above sea level, lat. 20° 50' 43", long. 156° 54' 04".
 Transmitter: 1-mi. NE of Lanai City.
 Ownership: Charles W. Swaner.
- *Lanai City—K19DP**, HTV/HTN Hawaiian Television Network. Phone: 808-878-1770.
 Technical Facilities: 1000-w TPO, 28.9-kw ERP, 40-ft. above ground, 2240-ft. above sea level, lat. 20° 50' 43", long. 156° 54' 04".

Transmitter: 2.3-mi. NE of Lanai City.
Ownership: HTV/HTN Hawaiian Television Network Ltd.

***Lanai City**—K23DW, ETV Hawaii-Elephant TV Inc. Phone: 808-878-1770.
Technical Facilities: 1000-w TPO, 28.8-kw ERP, 40-ft. above ground, 2240-ft. above sea level, lat. 20° 50' 43", long. 156° 54' 04".
Transmitter: 2.3-mi. NE of Lanai City.
Ownership: ETV/Hawaii-Elephant TV Inc.

***Lihue**—K18EI, HTV/HTN Hawaiian Television Network Ltd. Phone: 808-878-1770.
Technical Facilities: 1000-w TPO, 33.3-kw ERP, 280-ft. above ground, 880-ft. above sea level, lat. 21° 59' 33", long. 159° 24' 24".
Transmitter: 2.3-mi. NW of Lihue at KQNG (AM-FM) site.
Ownership: HTV/HTN Hawaiian Television Network Ltd.

***Paiia**—K45EA, C. T. Ryder. Phone: 808-878-1770.
Technical Facilities: 1000-w TPO, 23.25-kw ERP, 45-ft. above ground, 9733-ft. above sea level, lat. 20° 42' 33", long. 156° 15' 52".
Transmitter: Summit of Mount Haleakala.
Ownership: C. T. Ryder.

***Wailuku**—K34DZ, American Telecasting of Hawaii Inc. Phone: 719-632-5544.
Technical Facilities: 100-w TPO, 1.43-kw ERP, 20-ft. above ground, 2861-ft. above sea level, lat. 20° 42' 26", long. 156° 21' 41".
Transmitter: Thompson Ranch Rd., Mount Haleakalea, Kahului.
Ownership: American Telecasting Inc.

***Wailuku**—K51EM, Polynesian Media. Phone: 808-878-3014.
Technical Facilities: 1000-w TPO, 22.41-kw ERP, 60-ft. above ground, 9260-ft. above sea level, lat. 20° 42' 17", long. 156° 16' 35".
Transmitter: Near Summit of Mount Haleakala.
Ownership: Polynesian Media Ltd.

***Wailuku**—K55GO, C. T. Ryder. Phone: 808-878-1770.
Technical Facilities: 1000-w TPO, 39.22-kw ERP, 45-ft. above ground, 9733-ft. above sea level, lat. 20° 42' 33", long. 156° 15' 52".
Transmitter: Summit of Mount Haleakala.
Ownership: C. T. Ryder.

Wailuku—KUPA-LP, Ch. 59, Susan Durch. Phone: 808-244-6049.
Studio: 1744 Kaahumanu Ave., Top Floor, Wailuku, HI 96793.
Technical Facilities: 100-w TPO, 0.725-kw ERP, 46-ft. above ground, 243-ft. above sea level, lat. 20° 53' 34", long. 156° 29' 52".
Transmitter: 1744 Kaahumanu Ave., Wailuku.
Equipment: TTC transmitter; Bogner antenna.
Began Operation: December 18, 1992.
Ownership: Susan Durch.
Personnel: Michael Durch, General Manager.

Wailuku—K61FE, Juliet R. Harvey. Phone: 808-877-4990.
Technical Facilities: 100-w TPO, 0.725-kw ERP, 23-ft. above ground, 243-ft. above sea level, lat. 20° 53' 34", long. 156° 29' 52".
Holds CP for change to 1000-w TPO, 10.1-kw ERP, 828-ft. above sea level, lat. 20° 53' 58", long. 156° 31' 15", transmitter to 3050 Alaneo Place. BPTTL-JED415VL.
Transmitter: 1744 Kaahumanu.

Equipment: Television Technology transmitter; Bogner antenna.
Satellite earth station: Drake receivers.
Began Operation: October 29, 1991.
Ownership: Juliet R. Harvey.
Satellite programming: Keystone.

Idaho

Arco—K13VK, Sunbelt Bcstg. Co. Phone: 702-642-3333.
Technical Facilities: 10-w TPO, 0.17-kw ERP, 56-ft. above ground, 5358-ft. above sea level, lat. 43° 37' 17", long. 113° 17' 25".
Transmitter: Approx. 1.6-mi. NW of Country Rd. & U.S. 20/26 intersection.
Equipment: Emcee transmitter; Scala antenna.
Ownership: Sunbelt Broadcasting Co.
Note: Operating as a translator.

Ashton—K09VD, Sunbelt Bcstg. Co. Phone: 702-642-3333.
Technical Facilities: 10-w TPO, 0.15-kw ERP, 60-ft. above ground, 5305-ft. above sea level, lat. 44° 03' 59", long. 111° 27' 31".
Transmitter: Approx. 0.43-mi. S of intersection of Rtes. 32 & 47.
Equipment: Emcee transmitter; Scala antenna.
Ownership: Sunbelt Broadcasting Co.
Note: Operating as a translator.

Blackfoot—K13VI, Sunbelt Bcstg. Co. Phone: 702-642-3333.
Technical Facilities: 10-w TPO, 0.085-kw ERP, 49-ft. above ground, 4531-ft. above sea level, lat. 43° 11' 54", long. 112° 21' 22".
Transmitter: Near corner of Jensen Grove & Parkway Dr., Blackfoot.
Equipment: Emcee transmitter; Scala antenna.
Ownership: Sunbelt Broadcasting Co.
Note: Operating as a translator.

Boise—K10MY, Women's LPTV Network. Phone: 605-335-1136.
Technical Facilities: 10-w TPO, 0.19-kw ERP, 30-ft. above ground, 3025-ft. above sea level, lat. 43° 35' 10", long. 116° 16' 06".
Transmitter: 1976 Century Way.
Ownership: Women's LPTV Network.

***Boise**—K17ED, Doug Garcia. Phone: 618-627-2120.
Technical Facilities: 1000-w TPO, 73.57-kw ERP, 200-ft. above ground, 7239-ft. above sea level, lat. 43° 45' 18", long. 116° 05' 52".
Transmitter: Deer Point antenna site, 9.5-mi. NNE of Boise.
Ownership: Doug Garcia.

Boise—K22DX, Hope Bcstg. Corp.
Technical Facilities: 1000-w TPO, 23.2-kw ERP, 135-ft. above ground, 7175-ft. above sea level, lat. 43° 45' 18", long. 116° 05' 52".
Transmitter: Deer Point antenna site, 9.5-mi. NNE of Boise.
Ownership: Hope Broadcasting Corp.

***Boise**—K25FD, Clarence E. Larson. Phones: 618-937-3290; 618-627-4651.
Technical Facilities: 1000-w TPO, 72-kw ERP, 200-ft. above ground, 7240-ft. above sea level, lat. 43° 45' 18", long. 116° 05' 52".
Transmitter: Deer Point antenna site, 9.5-mi. NNE of Boise.
Equipment: Acrodyne transmitter; Jampro antenna.
Ownership: Three Angels Broadcasting Network Inc.
Satellite programming: Three Angels Broadcasting Network.
Personnel: Clarence E. Larson, Chief Engineer.

Boise—K43BE, Ken Jacobsen. Phone: 605-335-1136.
Technical Facilities: 1000-w TPO, 27.4-kw ERP, 20-ft. above ground, 3684-ft. above sea level, lat. 43° 35' 54", long. 116° 09' 00".
Transmitter: Table Rock, 1-mi. E of Boise.
Ownership: Kentel.

Boise—K47BE, Trinity Bcstg. Network Inc. Phone: 714-832-2950.
Affiliation: TBN.
Technical Facilities: 900-w TPO, 7-kw ERP, 49-ft. above ground, 3740-ft. above sea level, lat. 43° 35' 41", long. 116° 08' 39".
Transmitter: Table Rock, approx. 1-mi. E of Boise.
Began Operation: December 14, 1988.
Ownership: Trinity Broadcasting Network Inc.

***Boise**—K56FQ, Brewer Family Trust. Phone: 818-342-1290.
Technical Facilities: 100-w TPO, 1.045-kw ERP, 151-ft. above ground, 7132-ft. above sea level, lat. 43° 45' 16", long. 116° 05' 56".
Transmitter: 10.7-mi. NNE of Deer Point.
Ownership: Brewer Family Trust.

***Boise**—K60FH, Robert E. & Rosalie T. Dettle. Phone: 408-426-7222.
Technical Facilities: 100-w TPO, 1.045-kw ERP, 151-ft. above ground, 7132-ft. above sea level, lat. 43° 45' 16", long. 116° 05' 56".
Transmitter: 10.7-mi. NNE of Deer Point.
Ownership: Robert E. & Rosalie T. Dettle.

***Boise**—K64EJ, Joe C. Maples. Phone: 503-665-5352.
Technical Facilities: 100-w TPO, 1.0455-kw ERP, 151-ft. above ground, 7132-ft. above sea level, lat. 43° 45' 16", long. 116° 05' 56".
Transmitter: 10-mi. NNE of Boise on Deer Point.
Ownership: Joe C. Maples.

***Boise**—K66EV, Phillip A. Card. Phone: 315-735-8469.
Technical Facilities: 100-w TPO, 1.045-kw ERP, 151-ft. above ground, 7132-ft. above sea level, lat. 43° 45' 16", long. 116° 05' 56".
Transmitter: Approx. 10-mi. NNE of Boise on Deer Point.
Ownership: Phillip A. Card.

***Boise**—K68EJ, Yossi Z. Eichenbaum. Phone: 310-470-7002.
Technical Facilities: 100-w TPO, 1.045-kw ERP, 151-ft. above ground, 7132-ft. above sea level, lat. 43° 45' 16", long. 116° 05' 56".
Transmitter: Approx. 10-mi. NNE of Boise on Deer Point.
Ownership: Yossi Z. Eichenbaum.

***Boise-Nampa-Caldwell**—K33DT, International Television Network Inc.
Technical Facilities: 2000-w TPO, 48.31-kw ERP, 7149-ft. above ground, 4206-ft. above sea level, lat. 43° 45' 18", long. 116° 05' 52".
Transmitter: Deer Point, Shafer Butte, Boise.
Ownership: International Television Network Inc.

Burley—K07UL, Sunbelt Bcstg. Co. Phone: 702-642-3333.
Technical Facilities: 10-w TPO, 0.174-kw ERP, 56-ft. above ground, 4206-ft. above sea level, lat. 42° 32' 38", long. 113° 48' 00".
Transmitter: Near intersection of 8th St. & Yale Ave., Burley.
Ownership: Sunbelt Broadcasting Co.
Note: Operating as a translator.

Challis—K04OH, Sunbelt Bcstg. Co. Phone: 702-642-3333.
Technical Facilities: 10-w TPO, 0.098-kw ERP, 8461-ft. above sea level, lat. 44° 14' 02", long. 113° 57' 23".
Transmitter: Willow Creek Summit, N of Dickey.
Ownership: Sunbelt Broadcasting Co.
Note: Operating as a translator.

Challis—K08KU, Ambassador Media Corp. Phone: 208-232-6666.
Technical Facilities: 10-w TPO, 0.075-kw ERP, 20-ft. above ground, 5102-ft. above sea level, lat. 44° 30' 50", long. 114° 09' 24".
Transmitter: 3.5-mi. ENE of center of Challis, 0.9-mi. SE of Beardsley Hot Springs.
Ownership: Ambassador Media Corp.
Note: Operating as a translator.

***Cocolalla**—K13WQ, Spokane School District No. 81.
Technical Facilities: 1-w TPO, 0.003-kw ERP, 298-ft. above ground, 4498-ft. above sea level, lat. 48° 05' 37", long. 116° 33' 03".
Transmitter: 3.5-mi. SE of Cocolalla.
Ownership: Spokane School District No. 81.

Coeur d'Alene—K18DT, KHQ Inc. Phone: 509-448-6000.
Studio: 4202 S. Regal St., Spokane, WA 99212.
Technical Facilities: 1000-w TPO, 27.03-kw ERP, 4190-ft. above sea level, lat. 47° 43' 54", long. 116° 43' 47".
Transmitter: W. Canfield Butte, 0.9-mi. NE of Dalton Gardens.
Equipment: Television Technology transmitter; Dielectric antenna.
Began Operation: June 6, 1993.
Ownership: KHQ Inc.
Satellite programming: NBC.
Represented (sales): Katz Television.
Represented (engineering): Cohen, Dippell & Everist, P.C.
Represented (legal): Wiley, Rein & Fielding.
Personnel: Lon Lee, General Manager; William Storms, Sales Manager; Don Carmichael, Chief Engineer.
Note: Operating as a translator.

***Coeur d'Alene**—K20EM, Spokane Television Inc. Phone: 509-324-4000.
Technical Facilities: 1000-w TPO, 7.2-kw ERP, 75-ft. above ground, 4150-ft. above sea level, lat. 47° 34' 54", long. 116° 43' 47".
Transmitter: W. Canfield Butte, 3.5-mi. NE of Coeur d'Alene.
Equipment: TTC transmitter; Scala antenna.
Ownership: Spokane Television Inc.
Personnel: Stephen R. Herfing, General Manager; Tim Anderson, Chief Engineer.
Note: Operating as a translator.

Coeur d'Alene—K58DQ, David Derryberry. Technical Facilities: 1000-w TPO, 26.4-kw ERP, 66-ft. above ground, 4146-ft. above sea level, lat. 47° 43' 54", long. 116° 43' 47".
Transmitter: W. Canfield Butte, 4-mi. NNE of Coeur d'Alene.
Equipment: Emcee transmitter; Scala antenna.
Ownership: David Derryberry.
Note: Operating as a translator.

Driggs—K09UZ, Sunbelt Bcstg. Co. Phone: 702-642-3333.
Technical Facilities: 10-w TPO, 0.077-kw ERP, 26-ft. above ground, 9823-ft. above sea level, lat. 43° 47' 18", long. 110° 56' 02".
Transmitter: Grand Targhee Ski Resort, 8.9-mi. E of Driggs.
Equipment: Emcee transmitter; Scala antenna.
Ownership: Sunbelt Broadcasting Co.
Note: Operating as a translator.

Iowa—Low Power TV Stations

- *Iowa Falls—K19DX**, BSA Investment. Phone: 612-451-9197.
 Technical Facilities: 100-w TPO, 1.152-kw ERP, 539-ft. above ground, 1714-ft. above sea level, lat. 42° 27' 47", long. 93° 30' 12".
 Transmitter: 2.25-mi. SE of Williams.
 Ownership: BSA Investment.
- *Iowa Falls—K25FA**, Robert M. Campbell. Phone: 612-937-1466.
 Technical Facilities: 100-w TPO, 1.24-kw ERP, 539-ft. above ground, 1714-ft. above sea level, lat. 42° 27' 47", long. 93° 30' 12".
 Transmitter: 2.25-mi. SE of Williams.
 Ownership: Robert M. Campbell.
- *Iowa Falls—K27EW**, BSA Investment. Technical Facilities: 100-w TPO, 1.24-kw ERP, 538-ft. above ground, 1716-ft. above sea level, lat. 42° 27' 47", long. 93° 30' 12".
 Transmitter: 2.25-mi. SE of Williams.
 Ownership: BSA Investment.
- *Iowa Falls—K33ED**, East Side Enterprises. Phone: 612-771-8865.
 Technical Facilities: 100-w TPO, 1.37-kw ERP, 475-ft. above ground, 1685-ft. above sea level, lat. 42° 27' 47", long. 93° 30' 12".
 Requests modification of CP for change to 0.819-kw ERP, 492-ft. above ground, 1030-ft. above sea level, lat. 42° 20' 10", long. 93° 28' 00". BMP TTL-95021511.
 Transmitter: 1.5-mi. NW of Radcliffe.
 Ownership: East Side Enterprises.
- *Iowa Falls—K35EG**, BSA Investment. Technical Facilities: 100-w TPO, 1.4-kw ERP, 539-ft. above ground, 1714-ft. above sea level, lat. 42° 27' 47", long. 93° 30' 12".
 Transmitter: 2.25-mi. SE of Williams.
 Ownership: BSA Investment.
- *Iowa Falls—K45EF**, Robert M. Campbell. Phone: 612-937-1466.
 Technical Facilities: 100-w TPO, 1.51-kw ERP, 539-ft. above ground, 1714-ft. above sea level, lat. 42° 27' 47", long. 93° 30' 12".
 Transmitter: 2.25-mi. SE of Williams.
 Ownership: Robert M. Campbell.
- *Iowa Falls—K47EK**, Robert M. Campbell. Phone: 612-937-1466.
 Technical Facilities: 100-w TPO, 1.5-kw ERP, 539-ft. above ground, 1714-ft. above sea level, lat. 42° 27' 47", long. 93° 30' 12".
 Transmitter: 2.25-mi. SE of Williams.
 Ownership: Robert M. Campbell.
- *Iowa Falls—K49DZ**, East Side Enterprises. Phone: 612-771-8865.
 Technical Facilities: 100-w TPO, 1.51-kw ERP, 540-ft. above ground, 1714-ft. above sea level, lat. 42° 27' 47", long. 93° 30' 12".
 Transmitter: 2.2-mi. SE of Williams.
 Ownership: East Side Enterprises.
- *Iowa Falls—K51EP**, East Side Enterprises. Phone: 612-771-8865.
 Technical Facilities: 100-w TPO, 1.57-kw ERP, 539-ft. above ground, 1714-ft. above sea level, lat. 42° 27' 47", long. 93° 30' 12".
 Transmitter: 2.2-mi. SE of Williams.
 Ownership: East Side Enterprises.
- *Iowa Falls—K53FD**, Robert M. Campbell. Phone: 612-937-1466.
 Technical Facilities: 100-w TPO, 1.57-kw ERP, 539-ft. above ground, 1714-ft. above sea level, lat. 42° 27' 47", long. 93° 30' 12".
 Transmitter: 2.25-mi. SE of Williams.
 Ownership: Robert M. Campbell.
- *Iowa Falls—K55GV**, Robert M. Campbell. Phone: 612-937-1466.
 Technical Facilities: 100-w TPO, 1.63-kw ERP, 539-ft. above ground, 1714-ft. above sea level, lat. 42° 27' 47", long. 93° 30' 12".
 Transmitter: 2.25-mi. SE of Williams.
 Ownership: Robert M. Campbell.
- *Iowa Falls—K57GN**, East Side Enterprises. Technical Facilities: 100-w TPO, 1.63-kw ERP, 539-ft. above ground, 1714-ft. above sea level, lat. 42° 27' 47", long. 93° 30' 12".
 Transmitter: 2.25-mi. SE of Williams.
 Ownership: East Side Enterprises.
- *Iowa Falls—K59FM**, East Side Enterprises. Phone: 612-771-8865.
 Technical Facilities: 100-w TPO, 1.63-kw ERP, 539-ft. above ground, 1714-ft. above sea level, lat. 42° 27' 47", long. 93° 30' 12".
 Transmitter: 2.2-mi. SE of Williams.
 Ownership: East Side Enterprises.
- *Iowa Falls—K61GF**, BSA Investment. Phone: 612-451-9197.
 Technical Facilities: 100-w TPO, 1.7-kw ERP, 539-ft. above ground, 1714-ft. above sea level, lat. 42° 27' 47", long. 93° 30' 12".
 Transmitter: 2.25-mi. SE of Williams.
 Ownership: BSA Investment.
- *Iowa Falls—K69GZ**, BSA Investment. Phone: 612-451-9197.
 Technical Facilities: 100-w TPO, 1.62-kw ERP, 539-ft. above ground, 1714-ft. above sea level, lat. 42° 27' 47", long. 93° 30' 12".
 Transmitter: 2.25-mi. SE of Williams.
 Ownership: BSA Investment.
- Keokuk—K60CL**, Christ Vision Inc. Phone: 271-847-3348.
 Studio: 228 N. 4th St., Keokuk, IA 52632.
 Affiliation: TBN.
 Technical Facilities: 81-w TPO, 0.65-kw ERP, 197-ft. above ground, 817-ft. above sea level, lat. 40° 22' 37", long. 91° 22' 10".
 Transmitter: 4.7-mi. S of intersection of U.S. 136 & Hamilton Toll Bridge.
 Equipment: Television Technology transmitter; Scala antenna.
 Satellite earth stations: Scientific-Atlanta receivers.
 Began Operation: March 17, 1986.
 Ownership: Christ Vision.
 Advertising: No.
 Personnel: Jim Richardson, General Manager; Melvin George, Chief Engineer.
- *Marshalltown—K26ER**, Charles Blake. Phone: 713-682-2842.
 Technical Facilities: 122-w TPO, 0.999-kw ERP, 295-ft. above ground, 1296-ft. above sea level, lat. 42° 01' 19", long. 92° 59' 21".
 Transmitter: 0.25-mi. S of U.S. 30.
 Ownership: Charles Blake.
- Marshalltown—K39AS**, MTN Broadcasting Inc. Phone: 515-752-4122.
 Studio: 1930 N. Center St., Marshalltown, IA 50158.
 Technical Facilities: 3.9-kw ERP, 200-ft. above ground, 1100-ft. above sea level, lat. 42° 04' 17", long. 92° 55' 19".
 Transmitter: 1930 N. Center St., Marshalltown.
 Equipment: Acrodyne transmitter; Bøgner antenna.
 Satellite earth stations: 2 in operation.
 Began Operation: February 12, 1987.
 Ownership: MTN Broadcasting Inc.
 Satellite programming: America One Channel America.
- Advertising: Yes. Rates: \$35.00/30 Sec.; \$100.00/Min.
 Personnel: Mark Osmundson, General Manager.
- *Marshalltown—K55HG**, Deborah A. Rennie. Technical Facilities: 122-w TPO, 0.999-kw ERP, 295-ft. above ground, 1296-ft. above sea level, lat. 42° 01' 19", long. 92° 59' 51".
 Transmitter: 0.25-mi. S of U.S. 30.
 Ownership: Deborah A. Rennie.
- *Muscatine—K20EF**, Trinity Bcstg. Network Inc. Phone: 714-832-2950.
 Technical Facilities: 1000-w TPO, 17.91-kw ERP, 1027-ft. above sea level, lat. 41° 26' 43", long. 91° 04' 36".
 Transmitter: 3218 Mulberry Ave.
 Ownership: Trinity Broadcasting Network Inc.
- *Ottumwa—K21EM**, Byron H. Anson. Phone: 410-658-5634.
 Technical Facilities: 100-w TPO, 0.1-kw ERP, 190-ft. above ground, 961-ft. above sea level, lat. 41° 01' 27", long. 92° 28' 56".
 Transmitter: Black Hawk Rd., 2.2-mi. W of Ottumwa.
 Ownership: Byron H. Anson.
- *Ottumwa—K31ED**, L. Bryant Helmer. Phone: 407-740-5251.
 Technical Facilities: 100-w TPO, 0.1-kw ERP, 190-ft. above ground, 961-ft. above sea level, lat. 41° 01' 27", long. 92° 28' 56".
 Transmitter: Black Hawk Rd., 2.2-mi. W of Ottumwa.
 Ownership: L. Bryant Helmer.
- *Ottumwa—K36DT**, Damon Merari. Phone: 213-222-3158.
 Technical Facilities: 100-w TPO, 0.1-kw ERP, 190-ft. above ground, 961-ft. above sea level, lat. 41° 01' 27", long. 92° 28' 56".
 Transmitter: Black Hawk Rd., 2.2-mi. W of Ottumwa.
 Ownership: Damon Merari.
- Ottumwa—K42AM**, Trinity Bcstg. Network Inc. Affiliation: TBN.
 Technical Facilities: 1000-w TPO, 15.79-kw ERP, 150-ft. above ground, 1100-ft. above sea level, lat. 41° 01' 27", long. 92° 28' 56".
 Satellite earth stations: Scientific-Atlanta, 3.2-meter.
 Began Operation: July 30, 1986.
 Ownership: Trinity Broadcasting Network Inc.
- *Ottumwa—K45EE**, Byron H. Anson. Phone: 410-658-5634.
 Technical Facilities: 100-w TPO, 1-kw ERP, 190-ft. above ground, 961-ft. above sea level, lat. 41° 01' 27", long. 92° 28' 56".
 Transmitter: Black Hawk Rd., 2.2-mi. W of Ottumwa.
 Ownership: Byron H. Anson.
- *Ottumwa—K49DX**, Byron H. Anson. Phone: 410-658-5634.
 Technical Facilities: 100-w TPO, 0.1-kw ERP, 190-ft. above ground, 961-ft. above sea level, lat. 41° 01' 27", long. 92° 28' 56".
 Transmitter: Black Hawk Rd., 2.2-mi. W of Ottumwa.
 Ownership: Byron H. Anson.
- *Ottumwa—K53FC**, Charles B. Bayne. Phone: 310-419-0506.
 Technical Facilities: 100-w TPO, 0.1-kw ERP, 190-ft. above ground, 961-ft. above sea level, lat. 41° 01' 27", long. 92° 28' 56".
- Transmitter: Black Hawk Rd., 2.2-mi. W of Ottumwa.
- *Ottumwa—K55GS**, Mark Silberman. Phone: 310-550-7718.
 Technical Facilities: 100-w TPO, 0.1-kw ERP, 190-ft. above ground, 961-ft. above sea level, lat. 41° 01' 27", long. 92° 28' 56".
 Transmitter: Black Hawk Rd., 2.2-mi. W of Ottumwa.
 Ownership: Mark Silberman.
- *Ottumwa—K58ER**, Byron H. Anson. Phone: 410-658-5634.
 Technical Facilities: 100-w TPO, 0.1-kw ERP, 190-ft. above ground, 961-ft. above sea level, lat. 41° 01' 27", long. 92° 28' 56".
 Transmitter: Black Hawk Rd., 3.5-mi. W of Ottumwa.
 Ownership: Byron H. Anson.
- *Ottumwa—K62ES**, Richard P. Jackson Jr. Phone: 213-663-2796.
 Technical Facilities: 100-w TPO, 0.1-kw ERP, 190-ft. above ground, 961-ft. above sea level, lat. 41° 01' 27", long. 92° 28' 56".
 Transmitter: Black Hawk Rd., 2.2-mi. W of Ottumwa.
 Ownership: Richard P. Jackson Jr.
- *Ottumwa—K65GA**, Malcolm C. Cook Sr. Phone: 205-981-3861.
 Technical Facilities: 100-w TPO, 0.1-kw ERP, 190-ft. above ground, 961-ft. above sea level, lat. 41° 01' 27", long. 92° 28' 56".
 Transmitter: Black Hawk Rd., 2.2-mi. W of Ottumwa.
 Ownership: Malcolm C. Cook Sr.
- *Ottumwa—K67GH**, Joseph R. Liska. Phone: 508-945-1136.
 Technical Facilities: 100-w TPO, 0.1-kw ERP, 190-ft. above ground, 961-ft. above sea level, lat. 41° 01' 27", long. 92° 28' 56".
 Transmitter: Black Hawk Rd., 2.2-mi. W of Ottumwa.
 Ownership: Joseph R. Liska.
- *Ottumwa—K69GX**, Freddie Martin. Phone: 313-538-7781.
 Technical Facilities: 100-w TPO, 0.1-kw ERP, 190-ft. above ground, 961-ft. above sea level, lat. 41° 01' 27", long. 92° 28' 56".
 Transmitter: 2.2-mi. W of Ottumwa.
 Ownership: Freddie Martin.
- *Sioux City—K35DR**, Independent Communications Inc. Technical Facilities: 1000-w TPO, 39-kw ERP, 1831-ft. above sea level, lat. 42° 34' 56", long. 96° 26' 30".
 Transmitter: Memorial Dr. & Broken Kettle Rd.
 Ownership: Independent Communications Inc.
- Sioux City—K38DU**, Douglas Sheldahl. Technical Facilities: 10-w TPO, 0.89-kw ERP, 1598-ft. above sea level, lat. 42° 29' 39", long. 96° 18' 12".
 Requests CP for change to 1000-w TPO, 26.1-kw ERP, 1624-ft. above sea level. BPTTL-940413FD.
 Transmitter: 0.2-mi. S of Correctionville Rd.
 Began Operation: February 15, 1994.
 Ownership: Douglas Sheldahl.
- Spencer—K55FL**, KMEG Television Inc. Technical Facilities: 1000-w TPO, lat. 43° 15' 22", long. 94° 58' 34".
 Ownership: Maine Broadcasting System.

Louisiana

***Talbert**—W51CK, John DiGiusepe. Phones: 717-238-3550; 717-787-5568. Technical Facilities: 500-w TPO, 0.5-kw ERP, 345-ft. above ground, 1437-ft. above sea level, lat. 37° 32' 46", long. 83° 23' 42". Transmitter: 0.4-mi. SW of Jackson. Ownership: John DiGiusepe.

***Alexandria**—K55GT, Michael E. O'Neill. Phone: 215-249-0550. Technical Facilities: 100-w TPO, 0.81-kw ERP, 403-ft. above ground, 479-ft. above sea level, lat. 31° 16' 04", long. 92° 26' 27". Transmitter: W end of Dukon Lane. Ownership: Michael E. O'Neill.

Transmitter: Hwy. 1148, 1.9-mi. W of State Hwy. 1, near Addis. Equipment: ITS transmitter; Andrew antenna. Satellite earth stations: Scientific-Atlanta, 3.2-meter; Scientific-Atlanta receivers. Began Operation: December 1, 1990. Ownership: Trinity Broadcasting Network Inc.

Houma—K30EM, Folse Productions Inc. Phone: 504-928-3146. Technical Facilities: 1000-w TPO, 40-kw ERP, 370-ft. above ground, 376-ft. above sea level, lat. 29° 38' 52", long. 90° 41' 34". Transmitter: Rte. 316 & Hwy. 90 intersection, 3-mi. N of Houma. Began Operation: April 1, 1995. Ownership: Folse Productions Inc. Personnel: Woody Jenkins, General Manager. Note: Operating as a translator.

***Alexandria**—K16DK, Carl Stark. Phone: 212-929-2114. Technical Facilities: 100-w TPO, 0.8-kw ERP, 403-ft. above ground, 479-ft. above sea level, lat. 31° 16' 04", long. 92° 26' 24". Transmitter: W end of Dukon Lane. Ownership: Carl Stark.

***Alexandria**—K57GK, Damon Merari. Phone: 213-222-3158. Technical Facilities: 100-w TPO, 0.81-kw ERP, 403-ft. above ground, 479-ft. above sea level, lat. 31° 16' 04", long. 92° 26' 24". Transmitter: W end of Dukon Lane. Ownership: Damon Merari.

Baton Rouge—K65FP, Great Oaks Bcstg. Corp. Phone: 504-928-3146. Technical Facilities: 20-w TPO, 0.92-kw ERP, 105-ft. above ground, 157-ft. above sea level, lat. 30° 27' 32", long. 91° 08' 20". Transmitter: 918 N. Foster Dr., 0.1-mi. S of N. Foster Dr. & Hermitage Dr. intersection. Began Operation: January 1, 1989. Ownership: Great Oaks Broadcasting Corp. Note: Operating as a translator.

Jennings—K13VG, Cajun Country Bcstg. Inc. Phone: 318-824-2934. Studio: 1215 S. Lake Arthur Ave., Jennings, LA 70546. Technical Facilities: 10-w TPO, 0.012-kw ERP, 220-ft. above ground, 243-ft. above sea level, lat. 30° 12' 38", long. 92° 39' 55". Transmitter: 1215 S. Lake Arthur Ave., Jennings.

***Alexandria**—K21EL, Joseph R. Liska. Phone: 508-945-1136. Technical Facilities: 100-w TPO, 0.81-kw ERP, 403-ft. above ground, 479-ft. above sea level, lat. 31° 16' 04", long. 92° 26' 24". Transmitter: W end of Dukon Lane. Ownership: Joseph R. Liska.

***Alexandria**—K66EY, Arnold G. Meiers. Phone: 609-694-2495. Technical Facilities: 100-w TPO, 0.8-kw ERP, 403-ft. above ground, 480-ft. above sea level, lat. 31° 16' 04", long. 92° 26' 27". Transmitter: W end of Dukon Lane. Ownership: Arnold G. Meiers.

Baton Rouge—W13CG, Great Oaks Broadcasting Corp. Phone: 504-928-3146. Technical Facilities: 10-w TPO, 0.178-kw ERP, 341-ft. above ground, 358-ft. above sea level, lat. 30° 15' 14", long. 90° 56' 38". Transmitter: 2.8-mi. NW of Gonzales. Ownership: Great Oaks Broadcasting Corp.

Equipment: Television Technology transmitter; Scala antenna. Satellite earth stations: Houston Tracker, Uniden receivers, 8-meter. Began Operation: December 1, 1988. Ownership: Cajun Country Broadcasting Inc. Satellite programming: Channel America. Represented (legal): Rini & Coran, P.C. Personnel: Gregory N. Marcantel, General Manager; Bill W. Bailey, Chief Engineer; Charles L. Williams, Program Director.

***Alexandria**—K23DZ, Dewey G. McIlrath. Phone: 317-379-2113. Technical Facilities: 100-w TPO, 0.81-kw ERP, 403-ft. above ground, 479-ft. above sea level, lat. 31° 16' 04", long. 92° 26' 24". Transmitter: W end of Dukon Lane. Ownership: Dewey G. McIlrath.

Baton Rouge—K11TT, David M. Loflin. Phone: 504-928-3574. Technical Facilities: 195-w TPO, lat. 30° 26' 02", long. 91° 05' 09". Ownership: David M. Loflin. Note: Operating as a translator.

Baton Rouge—KBTR-LP, Ch. 19, Great Oaks Bcstg. Corp. Phone: 504-928-3146. Studio: 914 N. Foster, Baton Rouge, LA 70806. Affiliation: UPN.

Lafayette—K21DM, K. Sandoval Burke. Phone: 303-494-9660. Technical Facilities: 1000-w TPO, 32.8-kw ERP, 361-ft. above ground, 404-ft. above sea level, lat. 30° 15' 41", long. 92° 02' 08". Transmitter: N of I-10, Moore Park Lane. Ownership: K. Sandoval Burke. Satellite programming: The Box. Personnel: K. Sandoval Burke, General Manager.

***Alexandria**—K36DS, Marvin L. Bates Jr. Phone: 803-877-2355. Technical Facilities: 100-w TPO, 0.81-kw ERP, 403-ft. above ground, 479-ft. above sea level, lat. 31° 16' 04", long. 92° 26' 27". Transmitter: W end of Dukon Lane. Ownership: Marvin L. Bates Jr.

Baton Rouge—K13VE, Jeff Jacobsen. Technical Facilities: 10-w TPO, 0.076-kw ERP, 348-ft. above ground, 400-ft. above sea level, lat. 30° 27' 06", long. 91° 11' 14". Transmitter: One American Place. Ownership: Jeff Jacobsen. Satellite programming: Channel America. Note: Operating as a translator.

Technical Facilities: 1000-w TPO, 18.8-kw ERP, 345-ft. above ground, 400-ft. above sea level, lat. 30° 27' 06", long. 91° 11' 14". Transmitter: One American Place, Baton Rouge. Equipment: Television Technology transmitter; Bogner antenna. Satellite earth stations: Scientific-Atlanta. Began Operation: August 1, 1987. Ownership: Great Oaks Broadcasting Corp. Advertising: Yes. Rates: \$400.00/30 Sec.; \$300.00/Min. Average spot rate \$40.00. Represented (sales): Roslin TV Sales. Represented (legal): Hardy & Carey.

Lafayette—K40DZ, Family Vision Network Inc. Phone: 318-783-2185. Technical Facilities: 1000-w TPO, 11-kw ERP, 551-ft. above ground, 581-ft. above sea level, lat. 30° 10' 26", long. 92° 07' 59". Transmitter: 0.4-mi. S of Hwy. 342 & 93. Ownership: Family Vision Network Inc.

***Alexandria**—K38EG, James W. Satterfield. Phone: 803-638-2062. Technical Facilities: 100-w TPO, 0.8-kw ERP, 403-ft. above ground, 479-ft. above sea level, lat. 31° 16' 04", long. 92° 26' 24". Transmitter: W end of Dukon Lane. Ownership: James W. Satterfield.

Baton Rouge—KANC-LP, Ch. 21, Great Oaks Bcstg. Corp. Phone: 504-928-5943. Studio: 912 N. Foster Dr., Baton Rouge, LA 70806. Technical Facilities: 1000-w TPO, 23.3-kw ERP, 266-ft. above ground, 305-ft. above sea level, lat. 30° 26' 02", long. 91° 05' 09". Transmitter: 9550 Airline Hwy., Baton Rouge. Began Operation: February 1, 1995. Ownership: Great Oaks Broadcasting Corp. Satellite programming: All News Channel; National Empowerment Television. Represented (legal): Hardy & Carey. Personnel: Woody Jenkins, General Manager; Dan Richey, News Director.

Baton Rouge—WHCM-LP, Ch. 39, American Television Inc. Phone: 504-928-5943. Fax: 504-928-5097. Technical Facilities: 17.3-kw ERP, 350-ft. above ground, 375-ft. above sea level, lat. 30° 29' 34", long. 91° 00' 15". Transmitter: Frenchtown Rd., Greenwell Springs, LA. Equipment: Acrodyne transmitter; Bogner antenna. Began Operation: January 1, 1988. Ownership: American Television Inc. Advertising: Yes. Rates: \$100.00/30 Sec. Personnel: Woody Jenkins, General Manager; Tammy Willeford, Program Director. Note: Operating as a translator.

***Lafayette**—K46DG, Delta Management Corp. Technical Facilities: 202.4-w TPO, 1.5-kw ERP, 522-ft. above sea level, lat. 30° 12' 49", long. 92° 04' 59". Transmitter: 0.3-mi. NE of Rte. 93, approx. 1.2-mi. SE of Scott. Ownership: Delta Management Corp.

***Alexandria**—K41DX, James W. Satterfield. Phone: 808-638-2062. Technical Facilities: 100-w TPO, 0.81-kw ERP, 403-ft. above ground, 479-ft. above sea level, lat. 31° 16' 04", long. 92° 26' 27". Transmitter: W end of Dukon Lane. Ownership: James W. Satterfield.

Baton Rouge—K46CR, Patricia Screen. Technical Facilities: 1000-w TPO, 13-kw ERP, 459-ft. above ground, 551-ft. above sea level, lat. 30° 36' 50", long. 91° 47' 02". Transmitter: 6.7-mi. NW of Ryan Airport, Irene. Ownership: Patricia Screen.

Baton Rouge—WHCM-LP, Ch. 39, American Television Inc. Phone: 504-928-5943. Fax: 504-928-5097. Technical Facilities: 17.3-kw ERP, 350-ft. above ground, 375-ft. above sea level, lat. 30° 29' 34", long. 91° 00' 15". Transmitter: Frenchtown Rd., Greenwell Springs, LA. Equipment: Acrodyne transmitter; Bogner antenna. Began Operation: January 1, 1988. Ownership: American Television Inc. Advertising: Yes. Rates: \$100.00/30 Sec. Personnel: Woody Jenkins, General Manager; Tammy Willeford, Program Director. Note: Operating as a translator.

***Lafayette**—K46DG, Delta Management Corp. Technical Facilities: 202.4-w TPO, 1.5-kw ERP, 522-ft. above sea level, lat. 30° 12' 49", long. 92° 04' 59". Transmitter: 0.3-mi. NE of Rte. 93, approx. 1.2-mi. SE of Scott. Ownership: Delta Management Corp.

***Alexandria**—K43EI, Yossi Z. Eichenbaum. Phone: 310-470-7002. Technical Facilities: 100-w TPO, 0.81-kw ERP, 403-ft. above ground, 479-ft. above sea level, lat. 31° 16' 04", long. 92° 26' 27". Transmitter: W end of Dukon Lane. Ownership: Yossi Z. Eichenbaum.

Baton Rouge—K52CQ, Capital Community TV. Phone: 504-928-0632. Technical Facilities: 100-w TPO, 1.31-kw ERP, 181-ft. above ground, 243-ft. above sea level, lat. 30° 27' 02", long. 91° 07' 56". Holds CP for change to 1000-w TPO. BPTTL-910502GZ. Transmitter: 5200 Florida Blvd., Baton Rouge. Ownership: Capital Community TV.

Crowley—W65AS, Full Gospel Business Men's Fellowship. Technical Facilities: 0.7-kw ERP, lat. 30° 11' 00", long. 92° 21' 50". Transmitter: W of Hwy. 13, 0.87-mi. S of Crowley. Ownership: Full Gospel Business Men's Fellowship. Note: Operating as a translator.

***Lafayette**—K57GJ, KBBS Inc. Phone: 504-621-4200. Technical Facilities: 100-w TPO, 0.72-kw ERP, 550-ft. above ground, 570-ft. above sea level, lat. 30° 02' 54", long. 91° 59' 49". Transmitter: 10-mi. S of Lafayette. Ownership: KBBS Inc.

***Alexandria**—K50DW, Harold W. & Lucille C. Tegmeier. Phone: 419-846-3865. Technical Facilities: 100-w TPO, 0.81-kw ERP, 403-ft. above ground, 479-ft. above sea level, lat. 31° 16' 04", long. 92° 26' 24". Transmitter: W end of Dukon Lane. Ownership: Harold W. & Lucille C. Tegmeier.

Baton Rouge—K56DR, Trinity Bcstg. Network Inc. Affiliation: TBN. Technical Facilities: 1000-w TPO, 3.7-kw ERP, 978-ft. above ground, 994-ft. above sea level, lat. 30° 19' 34", long. 91° 16' 36". Holds CP for change to 18.3-kw ERP, 1024-ft. above sea level. BPTTL-940412CV.

***Donaldsonville**—K22DJ, Great Oaks Bcstg. Corp. Technical Facilities: 1000-w TPO, 18.6-kw ERP, 243-ft. above ground, 480-ft. above sea level, lat. 30° 06' 14", long. 91° 00' 57". Transmitter: State Rte. 1 & Rte. 30B. Ownership: Great Oaks Broadcasting Corp. Note: Operating as a translator.

Lafayette—KLAFLP, Ch. 62, Delta Management Corp. Phone: 318-234-1500. Studio: 1502 Eraste Laundry Rd., Lafayette, LA 70506.

Affiliation: UPN. Technical Facilities: 1000-w TPO, 10.3-kw ERP, 221-ft. above ground, 253-ft. above sea level, lat. 30° 13' 18", long. 92° 03' 50". Transmitter: 1500 Eraste Laundry Rd. Equipment: Acrodyne transmitter; Scala antenna. Satellite earth stations: Scientific-Atlanta, 4.6-meter. Began Operation: June 24, 1991. Ownership: Delta Management Corp.

Low Power TV Stations—Louisiana

- Satellite programming: Channel America. Represented (legal): Fletcher, Heald & Hildreth. Personnel: Eddie Blanchard, General Manager; Tom Poehler, Sales; Keith Townsden, Engineering.
- *Lafayette**—K63FF, KBBS Inc. Phone: 504-621-4200. Technical Facilities: 100-w TPO, 0.7-kw ERP, 550-ft. above ground, 570-ft. above sea level, lat. 30° 02' 54", long. 91° 59' 49". Transmitter: 10-mi. S of Lafayette. Ownership: KBBS Inc.
- *Lake Charles**—K36DY, Sean Reilly. Phone: 504-928-3574. Technical Facilities: 141-w TPO, 1-kw ERP, 405-ft. above ground, 405-ft. above sea level, lat. 30° 11' 50", long. 93° 13' 12". Transmitter: 0.2-mi. E of State Rte. 14. Ownership: Sean Reilly.
- *Lake Charles**—K42EE, Sean Reilly. Phone: 504-928-3574. Technical Facilities: 141-w TPO, 1.01-kw ERP, 456-ft. above ground, 403-ft. above sea level, lat. 30° 11' 50", long. 93° 13' 12". Transmitter: 0.25-mi. E of State Rte. 14. Ownership: Sean Reilly.
- *Lake Charles**—K54EC, National Minority TV Inc. Phone: 503-252-0792. Fax: 503-256-4205. Technical Facilities: 1000-w TPO, 7.6-kw ERP, 403-ft. above sea level, lat. 30° 16' 45", long. 93° 14' 45". Transmitter: SSW Junction of State Rtes. 378 & 378 Spur, near Lake Charles. Equipment: ITS transmitter. Ownership: National Minority TV Inc. Satellite programming: Trinity Bcstg. Network. Represented (engineering): du Treil, Lundin & Rackley. Represented (legal): Fisher Wayland Cooper Leader & Zaragoza L.L.P. Personnel: Jane Duff, General Manager; Mark Fountain, Chief Engineer.
- Mermentau**—K45DI, Trinity Bcstg. Network Inc. Phone: 714-832-2950. Technical Facilities: 1000-w TPO, 21.9-kw ERP, 430-ft. above sea level, lat. 30° 11' 32", long. 92° 37' 16". Transmitter: S of Hwy. 90, Jennings. Began Operation: November 29, 1993. Ownership: Trinity Broadcasting Network Inc.
- Monroe**—K22CQ, Telemedia Investors. Technical Facilities: 100-w TPO, 1.3-kw ERP, 677-ft. above ground, 518-ft. above sea level, lat. 32° 30' 21", long. 92° 08' 54". Transmitter: 701 Parkwood Dr., West Monroe. Ownership: Telemedia Inc.
- Monroe**—K27EF, Victory Communications. Technical Facilities: 11.7-kw ERP, lat. 32° 39' 36", long. 92° 05' 15". Ownership: Victory Communications.
- *Monroe**—K55HJ, Arnold D. Medler. Phone: 405-296-2994. Technical Facilities: 1000-w TPO, 9.954-kw ERP, 420-ft. above ground, 515-ft. above sea level, lat. 32° 39' 38", long. 91° 59' 28". Transmitter: 10-mi. N of Monroe. Ownership: Arnold D. Medler.
- *Monroe**—K67GO, Warren Skaggs. Phone: 918-336-3742. Technical Facilities: 1000-w TPO, 10.5-kw ERP, 420-ft. above ground, 515-ft. above sea level, lat. 32° 39' 38", long. 91° 59' 28". Transmitter: 10-mi. N of Monroe, Calhoun Break. Ownership: Warren Skaggs.
- *Morgan City**—K07UT, Folse Productions Inc. Phone: 504-876-3456. Fax: 504-876-9081. Technical Facilities: 1-w TPO, 0.013-kw ERP, 348-ft. above ground, 348-ft. above sea level, lat. 29° 45' 03", long. 91° 10' 21". Transmitter: State Rte. 70, 3.7-mi. N of Morgan City. Began Operation: April 1, 1995. Ownership: Great Oaks Broadcasting Corp. Personnel: Martin Folse, General Manager. Note: Operating as a translator.
- Morgan City**—K39BJ, Ginger A. Price. Phone: 504-384-6960. Studio: 608 Michigan St., Morgan City, LA 70380. Technical Facilities: 1000-w TPO, 8.61-kw ERP, 190-ft. above ground, 194-ft. above sea level, lat. 29° 43' 15", long. 91° 12' 18". Transmitter: 719-ft. NE of Shaw St. & Shaw Dr., Morgan City. Equipment: Acrodyne transmitter; Scala antenna. Satellite earth stations: Scientific-Atlanta, 3.2-meter. Began Operation: March 1, 1990. Ownership: Ginger A. Price. Advertising: Yes. Rates: \$40.00/30 Sec. Personnel: Rebecca Bowling, Sales Representative; Hoyt Ledet, Operations; C. A. Price, Chief Engineer.
- *Natchitoches**—K17DX, Richard Gill. Phone: 318-352-7628. Technical Facilities: 138-w TPO, 1-kw ERP, 410-ft. above ground, 672-ft. above sea level, lat. 31° 47' 56", long. 93° 28' 54". Transmitter: 2-mi. SE of Pleasant Hill.
- *Natchitoches**—K55HB, Mary Gill Lee. Phone: 318-352-7628. Technical Facilities: 138-w TPO, 1-kw ERP, 410-ft. above ground, 672-ft. above sea level, lat. 31° 47' 56", long. 93° 28' 54". Transmitter: 2-mi. SE of Pleasant Hill. Ownership: Mary Gill Lee.
- *New Iberia**—K35DT, Kay Group. Technical Facilities: 1000-w TPO, 17-kw ERP, 420-ft. above sea level, lat. 29° 55' 13", long. 91° 46' 07". Transmitter: 0.5-mi. N of Hwy. 83 on Little Valley Plantation Rd. Ownership: Kay Group.
- New Iberia**—K49DE, Trinity Bcstg. Network Inc. Phone: 714-832-2950. Technical Facilities: 1000-w TPO, 12.4-kw ERP, 433-ft. above sea level, lat. 30° 02' 08", long. 91° 47' 56". Transmitter: 0.37-mi. S of Dasplit Rd. & Bayou Teche, near New Iberia. Ownership: Trinity Broadcasting Network Inc.
- New Orleans**—K14IE, South Central LPTV-License Inc. Phone: 813-573-0339. Technical Facilities: 1380-w TPO, 8.91-kw ERP, 814-ft. above ground, 814-ft. above sea level, lat. 29° 55' 11", long. 90° 01' 29". Transmitter: 1036 Old Behrman Hwy., Gretna. Ownership: South Central LPTV-License Inc.
- New Orleans**—K55EX, Sur Este Bcstg. Corp. Phones: 813-935-6301; 504-569-1698. Studio: 201 St. Charles St., 25th Floor, New Orleans, LA 70170. Technical Facilities: 93-w TPO, 0.723-kw ERP, 665-ft. above ground, 669-ft. above sea level, lat. 29° 57' 07", long. 90° 04' 13". Transmitter: 201 St. Charles Ave. Began Operation: October 1, 1990. Ownership: Sur Este Bcstg. Corp. Advertising: Yes. Personnel: Judd Colley, Sales.
- New Orleans**—K59DG, Trinity Bcstg. Network Inc. Affiliation: TBN. Technical Facilities: 1000-w TPO, 10.1-kw ERP, 535-ft. above ground, 535-ft. above sea level, lat. 29° 55' 11", long. 90° 01' 29". Transmitter: 0.4-mi. SW of intersection of McArthur Blvd. & Rte. 428. Equipment: ITS transmitter; Andrew antenna. Satellite earth stations: Scientific-Atlanta, 3.2-meter. Began Operation: August 11, 1989. Ownership: Trinity Broadcasting Network Inc.
- New Orleans**—W61AZ, Glenn R. & Karin A. Plummer. Phone: 810-559-4200. Technical Facilities: 30-kw ERP, lat. 29° 55' 11", long. 90° 01' 29". Transmitter: Near Clairborne Ave. & Armon Aster Ave. Ownership: Glenn R. & Karin A. Plummer. Satellite programming: Channel America. Advertising: Yes. Rates: \$300.00/30 Sec.; \$500.00/Min.; \$1000.00/Hour. Note: Operating as a translator.
- New Orleans, Arabi & Terrytown**—K10NG, VJN LPTV Corp. Phone: 305-899-9000. Technical Facilities: 10-w TPO, 0.28-kw ERP, 1050-ft. above ground, 1001-ft. above sea level, lat. 29° 55' 11", long. 90° 01' 29". Transmitter: 0.4-mi. SW of intersection of McArthur Blvd. & State Rte. 428. Equipment: TTC transmitter; Scala antenna. Began Operation: June 1, 1990. Ownership: Video Jukebox Network Inc. Represented (legal): Bryan Cave. Personnel: Warren Reeves, General Manager; Bert Gold, Sales Manager; Bill Barrow, Chief Engineer.
- Opelousas**—K22EP, Acadiana Cable Advertising Inc. Phone: 318-948-7267. Studio: 3380 Hwy. 182 S, Opelousas, LA 70570. Technical Facilities: 10.9-kw ERP, 269-ft. above sea level, lat. 30° 30' 02", long. 95° 05' 12". Transmitter: Hwy. 182 S, 1.7-mi. S of Jefferson St. Ownership: Acadiana Cable Advertising Inc. Represented (legal): Andrus & Doherty. Personnel: Thom Daly, General Manager; Karl Fontenot, Chief Engineer; Beth Briscoe, Sales Manager; Meredith Burleigh, News & Program Director.
- *Opelousas**—K28DZ, Acadiana Cable Advertising Inc. Phone: 318-948-7267. Technical Facilities: 1000-w TPO, 10.2-kw ERP, 335-ft. above ground, 362-ft. above sea level, lat. 30° 27' 53", long. 92° 04' 31". Transmitter: 0.2-mi. N of intersection of I-49 & Flagg Station Rd. Ownership: Acadiana Cable Advertising Inc.
- *Opelousas**—K50DO, Acadiana Cable Advertising Inc. Phone: 318-948-7267. Technical Facilities: 1000-w TPO, 9.6-kw ERP, 305-ft. above ground, 331-ft. above sea level, lat. 30° 27' 53", long. 92° 04' 31".
- Transmitter: 0.2-mi. N of Intersection I-49 & Flagg Station Rd. Ownership: Acadiana Cable Advertising Inc. Represented (legal): Doherty, Rumble & Butler. Personnel: Thom Daly, General Manager; Karl Fontenot, Chief Engineer; Mona Sandoz, Sales Manager.
- *Opelousas**—K53EX, Acadiana Cable Advertising Inc. Phone: 318-948-7267. Technical Facilities: 1000-w TPO, 9.5-kw ERP, 290-ft. above ground, 317-ft. above sea level, lat. 30° 27' 53", long. 92° 04' 31". Transmitter: 0.2-mi. N of Intersection of I-49 & Flagg Station Rd., Ward 1. Ownership: Acadiana Cable Advertising Inc. Represented (legal): Doherty, Rumble & Butler. Personnel: Thom Daly, General Manager; Karl Fontenot, Chief Engineer; Mona Sandoz, Sales Manager.
- *Rayville**—K20FC, Joanne Bednarsh. Phone: 813-957-0065. Technical Facilities: 500-w TPO, 1-kw ERP, 315-ft. above ground, 375-ft. above sea level, lat. 32° 27' 22", long. 91° 39' 27". Transmitter: 1-mi. NE of Bee Bayou. Ownership: Joanne Bednarsh.
- *Shreveport**—K07VZ, Communications Corp. of America. Phone: 318-237-1142. Technical Facilities: 10-w TPO, 0.02-kw ERP, 262-ft. above ground, 472-ft. above sea level, lat. 31° 52' 39", long. 92° 35' 11". Transmitter: CNB Bank Bldg., 333 Texas Ave. Ownership: Communications Corp. of America.
- *Shreveport**—KTNC-LP, Ch. 15, Louis E. Jenkins Jr. Phone: 504-928-5943. Fax: 504-928-5097. Technical Facilities: 1000-w TPO, 21.5-kw ERP, 388-ft. above ground, 582-ft. above sea level, lat. 32° 30' 50", long. 93° 44' 54". Transmitter: 333 Texas St. Ownership: Louis E. Jenkins Jr. Satellite programming: National Empowerment Television. Personnel: Woody Jenkins, General Manager.
- *Shreveport**—K16DU, Lori Denton. Phone: 813-957-0065. Fax: 813-955-6586. Technical Facilities: 126-w TPO, 1-kw ERP, 344-ft. above ground, 544-ft. above sea level, lat. 32° 41' 08", long. 93° 56' 00". Transmitter: 0.9-mi. E of Caddo. Ownership: Lori Denton.
- Shreveport**—K57FQ, Marjorie Sue Wallace. Phone: 817-295-0476. Fax: 817-447-2443. Technical Facilities: 1000-w TPO, 11.14-kw ERP, 443-ft. above sea level, lat. 32° 30' 24", long. 93° 45' 01". Transmitter: 726 Cotton St. Equipment: 3 DBM transmitter; SWR Inc. antenna. Satellite earth stations: Chapparral receivers. Began Operation: February 7, 1994. Ownership: Marjorie S. Wallace. Satellite programming: American Independent Network. Advertising: Planned. Personnel: Cyril Miller, General Manager; Jimmie Joynit, Chief Engineer; Bill Miller, Sales Manager.
- Shreveport**—K67FD, Warren R. Wright. Technical Facilities: 610-w TPO, 7.6-kw ERP, 243-ft. above ground, 463-ft. above sea level, lat. 32° 30' 32", long. 93° 45' 00". Transmitter: Fairmont Apartment Bldg., 726 Cotton St. Ownership: Warren R. Wright.

Low Power TV Stations—Maine

Transmitter: E side of Rte. 104, 1-mi. S of Kennebec River.
 Ownership: Craig Ministries Inc.

***York Center—W63BR, Trinity Bcstg. Network Inc.** Phone: 714-832-2950.
 Technical Facilities: 1000-w TPO, 31-kw ERP, 282-ft. above ground, 564-ft. above sea level, lat. 43° 14' 51", long. 70° 38' 20".
 Transmitter: W of I-95, Ogunquit.
 Ownership: Trinity Broadcasting Network Inc.

Maryland

***Annapolis—W61BY, Robert E. Kelly.**
 Technical Facilities: 485-w TPO, 4-kw ERP, 249-ft. above ground, 269-ft. above sea level, lat. 38° 58' 13", long. 76° 30' 28".
 Transmitter: Existing WYRE(AM) transmitter site, Annapolis.
 Ownership: Robert E. Kelly.

***Annapolis—W63BP, Robert E. Kelly.**
 Affiliation: IND.
 Technical Facilities: 643-w TPO, 18-kw ERP, 246-ft. above ground, 266-ft. above sea level, lat. 38° 58' 13", long. 76° 30' 28".
 Transmitter: Existing WYRE(AM) transmitter site, Annapolis.
 Ownership: Robert E. Kelly.

***Baltimore—W63BO, Flamingo Bcstg Corp.**
 Phone: 904-363-6339.
 Affiliation: IND.
 Technical Facilities: 1000-w TPO, 69-kw ERP, 299-ft. above ground, 341-ft. above sea level, lat. 39° 12' 16", long. 76° 34' 07".
 Transmitter: S side of Hawkins Point Rd., 0.6-mi. W of intersection with Fort Smallwood Rd.
 Ownership: Flamingo Broadcasting Corp.

Cresaptown—W16AE, Trinity Bcstg. Network Inc.
 Affiliation: TBN.
 Technical Facilities: 100-w TPO, 1.2-kw ERP, 102-ft. above ground, 2931-ft. above sea level, lat. 39° 34' 56", long. 78° 53' 53".
 Transmitter: Dan's Rock.
 Equipment: ITS transmitter; Scala antenna.
 Satellite earth stations: Scientific-Atlanta, 3.2-meter.
 Began Operation: October 6, 1986.
 Ownership: Trinity Broadcasting Network Inc.

Leonardtown—W52AX, Satellite Video Bcstg.
 Technical Facilities: 90-w TPO, 1-kw ERP, 151-ft. above ground, 272-ft. above sea level, lat. 38° 21' 08", long. 76° 38' 38".
 Transmitter: 557 Richneck Rd., Mechanicsville.
 Ownership: Satellite Video Bcstg.

Ocean City—W04CV, Ocean 4 Broadcasting Assn. Phone: 718-448-5055.
 Technical Facilities: 10-w TPO, 0.29-kw ERP, 56-ft. above ground, 62-ft. above sea level, lat. 38° 26' 37", long. 75° 03' 15".
 Transmitter: Fenwick Inn, 138th St. & Coastal Hwy.
 Ownership: Ocean Broadcasting Assn.

***Ocean City—W08CZ, Aslavision Inc.**
 Technical Facilities: 10-w TPO, 0.297-kw ERP, 279-ft. above ground, 260-ft. above sea level, lat. 38° 22' 52", long. 75° 10' 32".
 Transmitter: N of Rte. 90, E of Rte. 589, Ocean Pines.
 Ownership: Aslavision Inc.

***Ocean City—W22BI, Ocean 22 Bcstg. Assn.** Phone: 718-448-5055.
 Technical Facilities: 10-w TPO, 0.061-kw ERP, 62-ft. above sea level, lat. 38° 26' 37", long. 75° 03' 15".
 Transmitter: Fenwick Inn, 138th St. & Coastal Hwy.
 Ownership: Ocean Broadcasting Assn.

***Ocean City—W60BZ, Ocean 60 Bcstg. Assn.** Phone: 718-448-5055.
 Technical Facilities: 4-w TPO, 0.14-kw ERP, 62-ft. above sea level, lat. 38° 26' 37", long. 75° 03' 15".
 Transmitter: Fenwick Inn, 138th St. & Coastal Hwy.
 Ownership: Ocean Broadcasting Assn.

***Salisbury—W38BN, Salisbury Educational Bcstg. Foundation.**
 Technical Facilities: 725-w TPO, 14-kw ERP, 505-ft. above sea level, lat. 38° 23' 15", long. 75° 15' 50".
 Requests modification of CP for change to 1000-w TPO, 20.9-kw ERP, 173-ft. above sea level, lat. 38° 24' 28", long. 75° 36' 16".
 Transmitter to Jersey Rd., Salisbury. BMPTTLJF0415AX.
 Transmitter: Maryland State Hwy. 346, Whalesville.
 Ownership: Salisbury Educational Broadcasting Foundation.

Towson—W61BT, Towson State University. Phone: 410-830-8788. Fax: 410-830-3656.
 Studio: Dept. of Speech, Towson State U, Towson, MD 21204.
 Technical Facilities: 100-w TPO, 0.521-kw ERP, 194-ft. above ground, 554-ft. above sea level, lat. 39° 23' 45", long. 76° 36' 29".
 Transmitter: Residence Tower, Towson State University.
 Equipment: Acrodyne transmitter; Scala antenna.
 Began Operation: April 1, 1992.
 Ownership: Towson State University.
 Satellite programming: America One; WBN
 Personnel: John MacKerron, General Manager.

Massachusetts

Boston—WCEA-LP, Ch. 19, Channel 19 TV Corp. Phone: 617-541-2222. Fax: 617-427-6227.

Studio: 780 Dudley St., Dorchester, MA 02125.
 Technical Facilities: 0.913-kw ERP, lat. 42° 20' 50", long. 71° 04' 59".
 Transmitter: Prudential Tower Bldg., 800 Boylston St.
 Equipment: Acrodyne transmitter.
 Began Operation: January 1, 1987.
 Ownership: Channel 19 TV Corp.
 Satellite programming: Sur Network.
 Advertising: Yes. Rates: \$50.00/30 Sec.: \$150.00/Min.
 Represented (engineering): Canne & Associates.
 Personnel: Peter N. Cuenca, General Manager; Juan Hernandez, Sales Manager.

***Boston—W32AY, Telemundo of Northern California License Corp.** Phone: 212-492-5659.
 Technical Facilities: 1000-w TPO, 12.5-kw ERP, 817-ft. above ground, 800-ft. above sea level, lat. 42° 20' 50", long. 71° 04' 59".
 Transmitter: Prudential Tower Bldg., 800 Boylston St.
 Ownership: Telemundo Group Inc.

***Boston—W32AY, Telemundo of Northern California License Corp.** Phone: 212-492-5659.
 Technical Facilities: 1000-w TPO, 12.5-kw ERP, 817-ft. above ground, 800-ft. above sea level, lat. 42° 20' 50", long. 71° 04' 59".
 Transmitter: Prudential Tower Bldg., 800 Boylston St.
 Ownership: Telemundo Group Inc.

Boston—WRAP-LP, Ch. 33, Randolph Weigner. Phone: 603-279-4758 Fax: 603-279-4440.
 Technical Facilities: 1000-w TPO, 66.9-kw ERP, 289-ft. above ground, 440-ft. above sea level, lat. 42° 35' 36", long. 70° 43' 28".
 Requests CP for change to Ch. 54, 958-ft. above sea level, lat. 42° 18' 27", long. 71° 13' 27", transmitter to 1165 Chestnut St., Newton. BPTTL-940414NN.
 Transmitter: 7-mi. E of Intersection of Magnolia & Western Aves.
 Equipment: ITS transmitter; Alan Dick & Co. antenna.
 Began Operation: February 27, 1991.
 Ownership: Randolph Weigner.
 Satellite programming: The Box.
 Advertising: Yes. Rates: \$25.00/30 Sec.

***Dennis—W67BA, Boston U. Communications Inc.** Phone: 617-787-6868.
 Technical Facilities: 100-w TPO, 14.6-kw ERP, 350-ft. above ground, 125-ft. above sea level, lat. 41° 41' 19", long. 70° 20' 49".
 Transmitter: Shootflying Hill, Barnstable.
 Equipment: Emcee transmitter; Bogner antenna.
 Ownership: Boston University Communications Inc.
 Personnel: Robert D. Gordon, President & General Manager; Joe Sweeney, Chief Engineer.

Hyannis—W08CH, WGBH Educational Foundation. Phone: 617-492-2777.
 Technical Facilities: 10-w TPO, 0.793-kw ERP, 197-ft. above ground, 256-ft. above sea level, lat. 41° 43' 46", long. 70° 10' 01".
 Transmitter: Hokum Rock Rd., Dennis.
 Equipment: Emcee transmitter; Scala antenna.
 Began Operation: December 31, 1987.
 Ownership: WGBH Educational Foundation.
 Note: Operating as a translator.

***Lawrence—W29BA, Randolph Weigner.** Phone: 603-279-4758 Fax: 603-279-4440.
 Technical Facilities: 340-w TPO, 5.6-kw ERP, 115-ft. above ground, 449-ft. above sea level, lat. 42° 45' 00", long. 71° 10' 00".
 Transmitter: Reservior Hill, Higgle Way, Druid Hill Ave., Methuen.
 Ownership: Randolph Weigner.
 Satellite programming: RAI-USA.

***Leicester—W34BL, Carter Bcstg. Corp.**
 Technical Facilities: 909-w TPO, 7-kw ERP, 1361-ft. above sea level, lat. 42° 14' 47", long. 71° 55' 51".
 Transmitter: Hwy. 9, 0.8-mi. W of Leicester.
 Ownership: Carter Broadcasting Corp.

***Plainfield—W08DJ, Lydia Sylvane Stockwell.** Phone: 413-634-5688. Fax: 413-634-5688.
 Technical Facilities: 10-w TPO, 0.066-kw ERP, 199-ft. above ground, 1740-ft. above sea level, lat. 42° 31' 23", long. 72° 52' 47".
 Transmitter: 107 Grant St.
 Ownership: Lydia Sylvane Stockwell.

Springfield—WDMR-LP, Ch. 65, Channel 13 TV Inc. Phone: 203-956-6834.
 Studio: 886 Maple Ave., Hartford, CT 06114.
 Technical Facilities: 1000-w TPO, 31.28-kw ERP, 183-ft. above ground, 787-ft. above sea level, lat. 42° 05' 07", long. 72° 42' 12".
 Transmitter: Provin Mountain, on West St.
 Satellite earth stations: 2 in operation; 5 meters.
 Began Operation: June 13, 1991.
 Ownership: Channel 13 Television Inc.
 Satellite programming: RAI-USA; Univision; Telemundo.
 Represented (sales): Telemundo.
 Represented (engineering): Mullaney Engineering Inc.

Represented (legal): Cohn & Marks.
 Personnel: Gaetano Leone, General Manager; Sai Minnili, Chief Engineer; William Newton, Vice President/Sales.

***Springfield—W67DF, Trinity Bcstg. Network Inc.**
 Technical Facilities: 1000-w TPO, 1.86-kw ERP, 354-ft. above ground, 718-ft. above sea level, lat. 42° 08' 51", long. 72° 41' 22".
 Transmitter: Atop East Mountain, 0.8-mi. NE of East Mountain Rd. & I-90, near Westfield.
 Satellite earth stations: Scientific-Atlanta, 3.2-meter; Scientific-Atlanta receivers.
 Ownership: Trinity Broadcasting Network Inc.
 Planned satellite programming: Trinity Bcstg. Network.

Michigan

***Alpena—W18BT, Thunder Bay Broadcasting Corp.** Phone: 517-356-3434.
 Technical Facilities: 1000-w TPO, 17.4-kw ERP, 330-ft. above ground, 1079-ft. above sea level, lat. 45° 09' 22", long. 83° 37' 54".
 Transmitter: 1295 E. LaComb Rd.
 Ownership: Thunder Bay Broadcasting Corp.

***Ann Arbor—W44AZ, Gwendolyn Moore.** Phones: 410-730-1295; 202-462-3680 Fax: 202-462-3781.
 Technical Facilities: 1000-w TPO, 40.2-kw ERP, 279-ft. above ground, 1155-ft. above sea level, lat. 42° 16' 41", long. 83° 44' 31".
 Transmitter: University of Michigan, William St., Ann Arbor.
 Ownership: Gwendolyn Moore.
 Planned satellite programming: The Box.
 Represented (legal): Benjamin Perez.

Berrien Springs—W25BM, Good News Television Inc.
 Technical Facilities: 808-w TPO, 5-kw ERP, 325-ft. above ground, 974-ft. above sea level, lat. 41° 57' 44", long. 86° 20' 52".
 Holds CP for change to 1076-ft. above sea level. BPTTL-930402WA.
 Transmitter: 1.2-mi. NW of Intersection of Snow Rd. & U.S. Rte. 31/33.
 Ownership: Good News Television Inc.

***Crystal—W22BH, Omnivision.** Phone: 202-857-2500.
 Technical Facilities: 10-w TPO, 0.122-kw ERP, 194-ft. above ground, 1001-ft. above sea level, lat. 43° 15' 49", long. 84° 54' 56".
 Transmitter: 122 Lake St.

Equipment: TTC transmitter; Micro Communications antenna; Drake receivers.
 Ownership: Omnivision.
 Planned satellite programming: FamilyNet.
 Personnel: W. Rex Skea, President.

***Crystal—W24BS, Omnivision.** Phone: 517-235-6100.
 Studio: 122 Lake St., Crystal, MI.
 Technical Facilities: 10-w TPO, 0.122-kw ERP, 1001-ft. above sea level, lat. 43° 15' 49", long. 84° 54' 56".
 Transmitter: 122 Lake St.
 Ownership: Omnivision.
 Personnel: W. Rex Skea, President.

***Crystal—W26BD, Omnivision.** Phone: 202-857-2500.
 Technical Facilities: 10-w TPO, 0.122-kw ERP, 194-ft. above ground, 1001-ft. above sea level, lat. 43° 15' 49", long. 84° 54' 56".
 Transmitter: 122 Lake St.
 Equipment: TTC transmitter; Micro Communications antenna; Drake receivers.

Minnesota—Low Power TV Stations

- ***Ludington**—W39BU, Marianne Healy. Phone: 313-416-0758.
Technical Facilities: 100-w TPO, 0.88-kw ERP, 300-ft. above ground, 988-ft. above sea level, lat. 44° 03' 27", long. 86° 24' 58".
Transmitter: Jebavy at Ehler.
Ownership: Marianne Healy.
- ***Ludington**—W44BH, Jeffrey A. Burns. Phone: 313-478-9095.
Technical Facilities: 100-w TPO, 0.88-kw ERP, 298-ft. above ground, 987-ft. above sea level, lat. 44° 03' 30", long. 86° 24' 59".
Transmitter: Jebavy at Ehler.
Ownership: Jeffrey A. Burns.
- ***Ludington**—W48BY, Roger L. Aho. Phone: 313-474-0036.
Technical Facilities: 100-w TPO, 0.886-kw ERP, 385-ft. above ground, 988-ft. above sea level, lat. 44° 03' 27", long. 86° 24' 58".
Transmitter: Jebavy at Ehler.
Ownership: Roger L. Aho.
- ***Ludington**—W53BH, Jeffrey A. Burns. Phone: 313-478-9095.
Technical Facilities: 100-w TPO, 0.88-kw ERP, 298-ft. above ground, 987-ft. above sea level, lat. 44° 03' 27", long. 86° 24' 58".
Transmitter: Jebavy at Ehler.
Ownership: Jeffrey A. Burns.
- ***Ludington**—W55CG, Richard L. Bourassa. Technical Facilities: 100-w TPO, 0.886-kw ERP, 385-ft. above ground, 988-ft. above sea level, lat. 44° 03' 27", long. 86° 24' 58".
Transmitter: Jebavy at Ehler.
Ownership: Richard L. Bourassa.
- ***Ludington**—W57CA, Marianne Healy. Phone: 313-416-0758.
Technical Facilities: 100-w TPO, 0.86-kw ERP, 300-ft. above ground, 987-ft. above sea level, lat. 44° 03' 30", long. 86° 24' 59".
Transmitter: Jebavy at Ehler.
Ownership: Marianne Healy.
- ***Ludington**—W59CL, Lawrence E. Burns. Phone: 313-478-9095.
Technical Facilities: 100-w TPO, 0.88-kw ERP, 298-ft. above ground, 987-ft. above sea level, lat. 44° 03' 27", long. 86° 24' 58".
Transmitter: Jebavy at Ehler.
Ownership: Lawrence E. Burns.
- ***Ludington**—W61CL, Roger L. Aho. Phone: 313-474-0036.
Technical Facilities: 100-w TPO, 0.886-kw ERP, 300-ft. above ground, 987-ft. above sea level, lat. 44° 03' 30", long. 86° 24' 59".
Transmitter: Jebavy at Ehler.
Ownership: Roger L. Aho.
- ***Ludington**—W63CC, Lawrence E. Burns. Phone: 313-478-9095.
Technical Facilities: 100-w TPO, 0.88-kw ERP, 300-ft. above ground, 988-ft. above sea level, lat. 44° 03' 27", long. 86° 24' 58".
Transmitter: Jebavy at Ehler.
Ownership: Lawrence E. Burns.
- ***Ludington**—W65CT, Steven R. Zukerberg. Phone: 410-486-9681.
Technical Facilities: 100-w TPO, 0.88-kw ERP, 298-ft. above ground, 987-ft. above sea level, lat. 44° 03' 27", long. 86° 24' 58".
Transmitter: Jebavy at Ehler.
Ownership: Steven R. Zukerberg.
- ***Ludington**—W67DC, Lawrence E. Burns. Phone: 313-478-9095.
Technical Facilities: 100-w TPO, 0.89-kw ERP, 298-ft. above ground, 988-ft. above sea level, lat. 44° 03' 27", long. 86° 24' 58".
Transmitter: Jebavy at Ehler.
Ownership: Lawrence E. Burns.
- ***Monroe**—W58BX, Gwendolyn Moore. Phone: 410-730-1295. Fax: 301-596-6373.
Technical Facilities: 100-w TPO, 79.1-kw ERP, 184-ft. above ground, 787-ft. above sea level, lat. 41° 50' 43", long. 83° 27' 59".
Transmitter: 0.5-mi. from Kelly Rd., 0.5-mi. E of Chesapeake & Ohio Railroad tracks.
Equipment: Andrew transmitter; Bogner antenna.
Ownership: Gwendolyn Moore.
Planned satellite programming: RATNET.
Represented (legal): Benjamin Perez.
- ***Mount Pleasant**—W38CE, Lois E. Pearce. Phone: 913-469-8574.
Technical Facilities: 548-w TPO, 10-kw ERP, 389-ft. above ground, 1187-ft. above sea level, lat. 43° 34' 33", long. 84° 46' 29".
Transmitter: 0.4-mi. W of Blue Grass Rd. on U.S. Rte. 27.
Ownership: Lois E. Pearce.
- ***Mount Pleasant**—W52CG, John D. Zimmer. Phone: 616-744-9676.
Technical Facilities: 526-w TPO, 10-kw ERP, 389-ft. above ground, 1187-ft. above sea level, lat. 43° 34' 33", long. 84° 46' 29".
Transmitter: 0.4-mi. W of Blue Grass Rd. on U.S. Rte. 27.
Ownership: John D. Zimmer.
- ***Muskegon**—WMKG-LP, Ch. 40, Kelley Enterprises. Phone: 616-733-4040. Fax: 616-739-4329.
Technical Facilities: 1000-w TPO, 10.15-kw ERP, 100-ft. above ground, 715-ft. above sea level, lat. 43° 10' 32", long. 86° 12' 44".
Transmitter: 4237 Airlane Rd., Muskegon.
Ownership: Kelley Enterprises.
Satellite programming: Channel America; Family Net.
Planned satellite programming: America One.
Represented (legal): Cole, Raywid & Braverman, L.L.P.
Personnel: Sharon Lee, General Manager; Fenton Kelley, Chief Engineer; Jay Ronn, Sales Manager.
- ***Potoskey**—W14CG, Frank J. Catz Living Trust. Phone: 415-845-0111.
Technical Facilities: 179-w TPO, 1-kw ERP, 623-ft. above ground, 1814-ft. above sea level, lat. 45° 19' 17", long. 84° 52' 33".
Transmitter: 1-mi. N of Boyne City.
Ownership: Frank J. Catz Living Trust.
- ***Potoskey**—W31BI, Barbara J. Unger. Technical Facilities: 179-w TPO, 1-kw ERP, 623-ft. above ground, 1814-ft. above sea level, lat. 45° 19' 17", long. 84° 52' 33".
Transmitter: 1-mi. N of Boyne City.
Ownership: Barbara J. Unger.
- ***Potoskey**—W39CB, Dan Blechman. Phone: 310-947-8998.
Technical Facilities: 179-w TPO, 1-kw ERP, 564-ft. above ground, 1814-ft. above sea level, lat. 45° 19' 17", long. 84° 52' 33".
Transmitter: 1-mi. N of Boyne City.
Ownership: Dan Blechman.
- ***Pontiac**—W41BC, Gwendolyn Moore. Phones: 410-730-1295; 202-462-3680. Fax: 202-462-3781.
Technical Facilities: 1000-w TPO, 101-kw ERP, 125-ft. above ground, 1066-ft. above sea level, lat. 42° 32' 38", long. 83° 29' 58".
Transmitter: Near Benstein & Loon Lake Rds., Pontiac.
Equipment: Andrew transmitter; Bogner antenna.
Ownership: Gwendolyn Moore.
Represented (legal): Benjamin Perez.
- ***Rockford**—W59AZ, International Union UAW LPTV Project. Technical Facilities: 2.22-kw ERP, 1030-ft. above sea level, lat. 43° 07' 03", long. 85° 34' 06".
Transmitter: 0.86-mi. W of Rockford.
Ownership: International Union UAW LPTV Project.
- ***Sault Ste. Marie**—W52CB, Dean Johnson. Phone: 218-436-2817.
Technical Facilities: 1000-w TPO, 1-kw ERP, 349-ft. above ground, 1040-ft. above sea level, lat. 46° 26' 16", long. 84° 22' 42".
Transmitter: 1-mi. S of Sault Ste. Marie.
Ownership: Dean Johnson.
- ***Sault Ste. Marie**—W58CO, Dean Johnson. Phone: 218-436-2817.
Technical Facilities: 500-w TPO, 1-kw ERP, 349-ft. above ground, 1040-ft. above sea level, lat. 46° 26' 16", long. 84° 22' 42".
Transmitter: 1-mi. S of Sault Ste. Marie.
Ownership: Dean Johnson.
- ***Traverse City**—W15BM, Stephen Saffold. Phone: 916-442-6566.
Technical Facilities: 69-w TPO, 0.5-kw ERP, 396-ft. above ground, 1482-ft. above sea level, lat. 44° 46' 13", long. 85° 41' 43".
Transmitter: 1.4-mi. SE of Traverse City.
Ownership: Stephen Saffold.
- ***Traverse City**—W23BI, Harold Tellefsen. Technical Facilities: 69-w TPO, 0.5-kw ERP, 410-ft. above ground, 1460-ft. above sea level, lat. 44° 46' 13", long. 85° 41' 43".
Transmitter: 1.5-mi. SE of Traverse City Airport.
Ownership: Harold Tellefsen.
- ***Traverse City**—W48CC, Audrey B. Tellefsen. Phone: 708-945-6051.
Technical Facilities: 69-w TPO, 0.5-kw ERP, 410-ft. above ground, 1460-ft. above sea level, lat. 44° 46' 13", long. 85° 41' 43".
Transmitter: 1.5-mi. SE of Traverse City Airport.
Ownership: Audrey B. Tellefsen.
- ***Traverse City**—W50BL, Mark Evans. Technical Facilities: 50-w TPO, 0.594-kw ERP, 1348-ft. above sea level, lat. 44° 46' 13", long. 85° 41' 43".
Transmitter: WLDR Radio site.
Ownership: Mark Evans.
- ***Traverse City**—W56DF, Audrey B. Tellefsen. Phone: 708-945-6051.
Technical Facilities: 69-w TPO, 0.5-kw ERP, 396-ft. above ground, 1482-ft. above sea level, lat. 44° 46' 13", long. 85° 41' 43".
Transmitter: 1.4-mi. SE of Traverse City.
Ownership: Audrey B. Tellefsen.
- ***Traverse City**—W58CN, Lawrence E. Burns. Phone: 313-478-9095.
Technical Facilities: 69-w TPO, 0.5-kw ERP, 396-ft. above ground, 1482-ft. above sea level, lat. 44° 46' 13", long. 85° 44' 43".
Transmitter: 1.4-mi. SE of Traverse City.
Ownership: Lawrence E. Burns.
- Whitehall**—W11CF, Gary Van Nortwick. Technical Facilities: 10-w TPO, 0.02-kw ERP, 174-ft. above ground, 768-ft. above sea level, lat. 43° 24' 34", long. 86° 19' 28".
Transmitter: 3240 Colby.
Ownership: Gary Van Nortwick.

Minnesota

- Alexandria**—K16CO, Selective TV Inc. Phone: 612-763-5924.
Studio: 2308 S. Broadway, Alexandria, MN 56308.
Technical Facilities: 100-w TPO, 1.56-kw ERP, 338-ft. above ground, 1808-ft. above sea level, lat. 45° 55' 59", long. 95° 26' 50".
Transmitter: 4-mi. NW of Alexandria.
Equipment: ITS transmitter; Bogner antenna.
Began Operation: December 1, 1991.
Ownership: Selective TV Inc.
Satellite programming: Channel America.
Personnel: Barbara Beers, General Manager.
Note: Operating as a translator.
- Alexandria**—K18DG, Selective TV Inc. Phone: 612-763-5924.
Studio: 2308 S. Broadway, Alexandria, MN 56308.
Technical Facilities: 100-w TPO, 1.56-kw ERP, 338-ft. above ground, 1808-ft. above sea level, lat. 45° 55' 59", long. 95° 26' 50".
Transmitter: 4-mi. NW of Alexandria.
Equipment: ITS transmitter; Bogner antenna.
Began Operation: December 1, 1991.
Ownership: Selective TV Inc.
Satellite programming: Nostalgia Television.
Personnel: Barbara Beers, General Manager.
Note: Operating as a translator.
- Alexandria**—K26CL, Selective TV Inc. Phone: 612-763-5924.
Studio: 2308 S. Broadway, Alexandria, MN 56308.
Technical Facilities: 100-w TPO, 0.745-kw ERP, 338-ft. above ground, 1808-ft. above sea level, lat. 45° 55' 59", long. 95° 26' 50".
Transmitter: 4-mi. NW of Alexandria.
Equipment: Television Technology transmitter; Bogner antenna.
Began Operation: March 1, 1990.
Ownership: Selective TV Inc.
Personnel: Barbara Beers, General Manager.
Note: Operating as a translator.
- Alexandria**—K28BT, Selective TV Inc. Phone: 612-763-5924.
Studio: 2308 S. Broadway, Alexandria, MN 56308.
Technical Facilities: 100-w TPO, 1.4-kw ERP, 354-ft. above ground, 1470-ft. above sea level, lat. 45° 55' 59", long. 95° 26' 50".
Transmitter: 4-mi. NW of Alexandria.
Equipment: Television Technology transmitter; Bogner antenna.
Began Operation: March 1, 1988.
Ownership: Selective TV Inc.
Personnel: Barbara Beers, General Manager.
Note: Operating as a translator.
- Alexandria**—K30AF, Selective TV Inc. Phone: 612-763-5924.
Studio: 2308 S. Broadway, Alexandria, MN 56308.
Technical Facilities: 100-w TPO, 1.4-kw ERP, 354-ft. above ground, 1470-ft. above sea level, lat. 45° 55' 59", long. 95° 26' 50".
Transmitter: 4-mi. NW of Alexandria.
Equipment: Television Technology transmitter; Bogner antenna.
Began Operation: March 1, 1988.
Ownership: Selective TV Inc.
Personnel: Barbara Beers, General Manager.
Note: Operating as a translator.

Low Power TV Stations—Minnesota

Technical Facilities: 100-w TPO, 1.4012-kw ERP, 354-ft. above ground, 1824-ft. above sea level, lat. 45° 55' 59", long. 95° 26' 50".
Transmitter: 4-mi. NW of Alexandria.
Equipment: Television Technology transmitter; Bogner antenna.
Began Operation: November 1, 1982.
Ownership: Selective TV Inc.
Personnel: Barbara Beers, General Manager.
Note: Operating as a translator.

***Alexandria—K32EB**, Selective TV Inc. Phone: 612-763-5924.
Technical Facilities: 1000-w TPO, 1.63-kw ERP, 354-ft. above ground, 1807-ft. above sea level, lat. 45° 55' 59", long. 95° 26' 50".
Transmitter: 4-mi. NW of Alexandria.
Ownership: Selective TV Inc.

Alexandria—K34AF, Selective TV Inc. Phone: 612-763-5924.
Studio: 2308 S. Broadway, Alexandria, MN 56308.
Technical Facilities: 100-w TPO, 1.4012-kw ERP, 354-ft. above ground, 1470-ft. above sea level, lat. 45° 55' 59", long. 95° 26' 50".
Transmitter: 4-mi. NW of Alexandria.
Equipment: Emcee transmitter; Bogner antenna.
Began Operation: May 1, 1983.
Ownership: Selective TV Inc.
Personnel: Barbara Beers, General Manager.
Note: Operating as a translator.

Alexandria—K48DV, Selective TV Inc. Phone: 612-763-5924.
Studio: 2308 S. Broadway, Alexandria, MN 56308.
Technical Facilities: 100-w TPO, 1.45-kw ERP, 338-ft. above ground, 1808-ft. above sea level, lat. 45° 55' 59", long. 95° 26' 50".
Transmitter: 4-mi. NW of Alexandria.
Began Operation: May 1, 1993.
Ownership: Selective TV Inc.
Satellite programming: C-SPAN.
Personnel: Barbara Beers, General Manager.
Note: Licensed as a translator.

Alexandria—K50DB, Selective TV Inc. Phone: 612-763-5924.
Studio: 2308 S. Broadway, Alexandria, MN 56308.
Technical Facilities: 100-w TPO, 1.45-kw ERP, 338-ft. above ground, 1808-ft. above sea level, lat. 45° 55' 59", long. 95° 26' 50".
Transmitter: 4-mi. NW of Alexandria.
Began Operation: May 1, 1993.
Ownership: Selective TV Inc.
Satellite programming: The Weather Channel.
Personnel: Barbara Beers, General Manager.

Alexandria—K52DZ, Selective TV Inc. Phone: 612-763-5924.
Studio: 2308 S. Broadway, Alexandria, MN 56308.
Technical Facilities: 100-w TPO, 1.45-kw ERP, 338-ft. above ground, 1808-ft. above sea level, lat. 45° 55' 59", long. 95° 26' 50".
Transmitter: 4-mi. NW of Alexandria.
Began Operation: May 1, 1993.
Ownership: Selective TV Inc.
Satellite programming: The Nashville Network.
Personnel: Barbara Beers, General Manager.

Alexandria—K58DS, Selective TV Inc. Phone: 612-763-5924.
Studio: 2308 S. Broadway, Alexandria, MN 56308.
Technical Facilities: 100-w TPO, 1.53-kw ERP, 338-ft. above ground, 1808-ft. above sea level, lat. 45° 55' 59", long. 95° 26' 50".
Transmitter: 4-mi. NW of Alexandria.
Equipment: Television Technology transmitter; Bogner antenna.

Began Operation: December 1, 1991.
Ownership: Selective TV Inc.
Satellite programming: Showtime.
Personnel: Barbara Beers, General Manager.

Alexandria—K60EJ, Selective TV Inc. Phone: 612-763-5924.
Studio: 2308 S. Broadway, Alexandria, MN 56308.
Technical Facilities: 100-w TPO, 1.53-kw ERP, 338-ft. above ground, 1807-ft. above sea level, lat. 45° 55' 59", long. 95° 26' 50".
Transmitter: 4-mi. NW of Alexandria.
Equipment: Television Technology transmitter; Bogner antenna.
Began Operation: August 1, 1991.
Ownership: Selective TV Inc.
Satellite programming: USA Network.
Personnel: Barbara Beers, General Manager.

Appleton—K15DC, Prairieview TV Inc. Phone: 612-941-0556.
Technical Facilities: 100-w TPO, 1.35-kw ERP, 482-ft. above ground, 1503-ft. above sea level, lat. 45° 10' 49", long. 95° 59' 47".
Transmitter: Near Hwy. 7, 1-mi. SE of Appleton.
Ownership: Prairieview TV Inc.

Appleton—K17CS, Prairieview TV Inc. Phone: 612-941-0556.
Technical Facilities: 100-w TPO, 1.31-kw ERP, 482-ft. above ground, 1503-ft. above sea level, lat. 45° 10' 49", long. 95° 59' 47".
Transmitter: Near Hwy. 7, 1-mi. SE of Appleton.
Ownership: Prairieview TV Inc.

Appleton—K19CW, Prairieview TV Inc. Phone: 612-941-0556.
Technical Facilities: 100-w TPO, 1.31-kw ERP, 482-ft. above ground, 1503-ft. above sea level, lat. 45° 10' 49", long. 95° 59' 47".
Transmitter: Near Hwy. 7, 1-mi. SE of Appleton.
Equipment: ITS transmitter; Andrew antenna.
Ownership: Prairieview TV Inc.
Personnel: Tamara Campbell, General Manager.

Appleton—K23DF, Prairieview TV Inc. Phone: 612-941-0556.
Technical Facilities: 100-w TPO, 0.82-kw ERP, 479-ft. above ground, 1499-ft. above sea level, lat. 45° 10' 49", long. 95° 59' 47".
Transmitter: Near Hwy. 7, 1-mi. SE of Appleton.
Ownership: Prairieview TV Inc.

Appleton—K25EI, Prairieview TV Inc. Phone: 612-941-0556.
Technical Facilities: 100-w TPO, 0.82-kw ERP, 479-ft. above ground, 1499-ft. above sea level, lat. 45° 10' 49", long. 95° 59' 47".
Transmitter: Near Hwy. 7, 1-mi. SE of Appleton.
Ownership: Prairieview TV Inc.

Appleton—K29CC, Prairieview TV Inc. Phone: 612-941-0556.
Technical Facilities: 0.896-kw ERP, lat. 45° 10' 49", long. 95° 59' 47".
Transmitter: Near Hwy. 7, 1-mi. SE of Appleton.
Ownership: Prairieview TV Inc.
Note: Operating as a translator.

***Appleton—K31BT**, Prairieview TV Inc. Phone: 612-941-0556.
Technical Facilities: 100-w TPO, 0.896-kw ERP, 482-ft. above ground, 1503-ft. above sea level, lat. 45° 10' 49", long. 95° 59' 47".

Transmitter: Near Hwy. 7, 1-mi. SE of Appleton.
Ownership: Prairieview TV Inc.

Appleton—K33CR, Prairieview TV Inc. Phone: 612-941-0556.
Technical Facilities: 100-w TPO, 0.896-kw ERP, 482-ft. above ground, 1503-ft. above sea level, lat. 45° 10' 49", long. 95° 59' 47".
Transmitter: Near Hwy. 7, 1-mi. SE of Appleton.
Ownership: Prairieview TV Inc.

***Appleton—K40EQ**, Prairie TV Inc. Phone: 612-941-0556.
Technical Facilities: 100-w TPO, 1.01-kw ERP, 495-ft. above ground, 1998-ft. above sea level, lat. 45° 10' 49", long. 95° 59' 47".
Transmitter: Near Hwy. 7, 1-mi. SE of Appleton.
Ownership: Prairieview TV Inc.

***Appleton—K49EO**, Prairieview TV Inc. Phone: 612-941-0556.
Technical Facilities: 100-w TPO, 0.98-kw ERP, 495-ft. above ground, 1516-ft. above sea level, lat. 45° 10' 49", long. 95° 59' 47".
Transmitter: Near Hwy. 7, 1-mi. SE of Appleton.
Ownership: Prairieview TV Inc.

***Appleton—K58EO**, Prairieview TV Inc. Phone: 612-941-0556.
Technical Facilities: 100-w TPO, 1.17-kw ERP, 483-ft. above ground, 1503-ft. above sea level, lat. 45° 10' 49", long. 95° 59' 47".
Transmitter: Near Hwy. 7, 1-mi. SE of Appleton.
Ownership: Prairieview TV Inc.

Austin—K43DH, Televue Systems of Minnesota. Phone: 612-941-0556.
Technical Facilities: 100-w TPO, 1.47-kw ERP, 390-ft. above ground, 1689-ft. above sea level, lat. 43° 38' 18", long. 93° 08' 49".
Transmitter: 1.5-mi. S of Hwy. 90, 3-mi. W of Oakland Twp., Austin.
Ownership: Televue Systems of Minnesota.

Austin—K45DF, Televue Systems of Minnesota. Phone: 612-941-0556.
Technical Facilities: 100-w TPO, 1.47-kw ERP, 400-ft. above ground, 1699-ft. above sea level, lat. 43° 38' 18", long. 93° 08' 49".
Transmitter: 1.5-mi. S of Hwy. 90, 3-mi. W of Oakland Twp., Austin.
Ownership: Televue Systems of Minnesota.
Personnel: Tamara Campbell, General Manager.

Austin—K49DB, Televue Systems of Minnesota. Phone: 612-941-0556.
Technical Facilities: 100-w TPO, 1.47-kw ERP, 400-ft. above ground, 1699-ft. above sea level, lat. 43° 38' 18", long. 93° 08' 49".
Transmitter: 1.5-mi. S of Hwy. 90, 3-mi. W of Oakland Twp., Austin.
Ownership: Televue Systems of Minnesota.

Austin—K51CY, Televue Systems of Minnesota. Phone: 612-941-0556.
Technical Facilities: 100-w TPO, 1.47-kw ERP, 400-ft. above ground, 1699-ft. above sea level, lat. 43° 38' 18", long. 93° 08' 49".
Transmitter: 1.5-mi. S of Hwy. 90, 3-mi. W of Oakland Twp., Austin.
Ownership: Televue Systems of Minnesota.

Austin—K53DI, Televue Systems of Minnesota. Phone: 612-941-0556.
Technical Facilities: 100-w TPO, 1.47-kw ERP, 400-ft. above ground, 1699-ft. above sea level, lat. 43° 38' 18", long. 93° 08' 49".
Transmitter: 1.5-mi. S of Hwy. 90, 3-mi. W of Oakland Twp., Austin.
Ownership: Televue Systems of Minnesota.

Austin—K55FJ, Televue Systems of Minnesota. Phone: 612-941-0556.
Technical Facilities: 100-w TPO, 1.47-kw ERP, 400-ft. above ground, 1699-ft. above sea level, lat. 43° 38' 18", long. 93° 08' 49".
Transmitter: 1.5-mi. S of Hwy. 90, 3-mi. W of Oakland Twp., Austin.
Ownership: Televue Systems of Minnesota.

Austin—K57EU, Televue Systems of Minnesota. Phone: 612-941-0556.
Technical Facilities: 100-w TPO, 1.47-kw ERP, 400-ft. above ground, 1699-ft. above sea level, lat. 43° 38' 18", long. 93° 08' 49".
Transmitter: 1.5-mi. S of Hwy. 90, 3-mi. W of Oakland Twp., Austin.
Ownership: Televue Systems of Minnesota.

Austin—K61EU, Televue Systems of Minnesota. Phone: 612-941-0556.
Technical Facilities: 100-w TPO, 1.47-kw ERP, 400-ft. above ground, 1699-ft. above sea level, lat. 43° 38' 18", long. 93° 08' 49".
Transmitter: 1.5-mi. S of Hwy. 90, 3-mi. W of Oakland Twp., Austin.
Ownership: Televue Systems of Minnesota.

Bemidji—K02LU, Moore Bcstg. Inc. Phone: 701-277-1515.
Technical Facilities: 10-w TPO, 0.06311-kw ERP, 150-ft. above ground, 1650-ft. above sea level, lat. 47° 24' 19", long. 94° 50' 05".
Transmitter: 7.5-mi. SE of Bemidji, near Northern Pacific RR.
Ownership: Moore Broadcasting Inc.

Bemidji—K26AC, Red River Broadcast Corp. Phone: 701-277-1515.
Technical Facilities: 1000-w TPO, 16.7-kw ERP, 499-ft. above ground, 1910-ft. above sea level, lat. 47° 33' 19", long. 94° 47' 59".
Transmitter: East Bemidji.
Equipment: Emcee transmitter; Bogner antenna.
Began Operation: December 12, 1981.
Ownership: Red River Broadcast Corp.
Advertising: No.
Personnel: Kathy M. Lau, General Manager; Randy Orud, Chief Engineer; Todd Anderson, Sales Manager.
Note: Operating as a translator.

***Bemidji—K50AK**, WDJ0-TV Inc. Phone: 612-642-4336.
Technical Facilities: 100-w TPO, 0.949-kw ERP, 310-ft. above ground, 1794-ft. above sea level, lat. 47° 28' 12", long. 94° 49' 22".
Transmitter: Near Forestry Lookout Tower, 3-mi. E of Bemidji.
Ownership: WDJ0-TV Inc.
Note: Operating as a translator.

Brainerd—K54AT, Red River Broadcast Corp. Phone: 701-277-1515. Telex: 701-277-1830.
Studio: See KVRR, Fargo, ND.
Technical Facilities: 1000-w TPO, 19.5-kw ERP, 512-ft. above ground, 1883-ft. above sea level, lat. 46° 25' 21", long. 94° 27' 41".
Transmitter: E of Rte. 1, 6-mi. N of intersection of Rte. 1 & Hwy. 210, Piltager.
Equipment: ITS transmitter; Bogner antenna.
Began Operation: April 1, 1988.
Ownership: Red River Broadcast Corp.

***Hibbing**—K40DT, Warren F. Mogel.
Technical Facilities: 100-w TPO, 1.357-kw ERP, 203-ft. above sea level, lat. 47° 24' 30", long. 92° 57' 05".
Transmitter: 807 W. 37th St.
Ownership: Warren F. Mogel.

***Hibbing**—K54EM, Frank Hoopes. Phone: 307-684-7825.
Technical Facilities: 100-w TPO, 1.36-kw ERP, 203-ft. above ground, 1712-ft. above sea level, lat. 47° 24' 30", long. 92° 57' 05".
Transmitter: 807 W. 37th St.
Ownership: Frank Hoopes.

***Hibbing**—K56FJ, Alfred D. Jumper.
Technical Facilities: 100-w TPO, 1.36-kw ERP, 1713-ft. above sea level, lat. 47° 24' 30", long. 92° 57' 05".
Transmitter: 807 W. 37th St.
Ownership: Alfred D. Jumper.

***Hibbing**—K62ER, John A. Hudak.
Technical Facilities: 100-w TPO, 1.36-kw ERP, 203-ft. above ground, 1713-ft. above sea level, lat. 47° 24' 30", long. 92° 57' 05".
Transmitter: 807 W. 37th St.
Ownership: John A. Hudak.

***Hobbs**—K38EP, Michael J. Carter. Phone: 813-962-1473.
Technical Facilities: 175-w TPO, 1-kw ERP, 614-ft. above ground, 955-ft. above sea level, lat. 32° 40' 27", long. 103° 06' 38".
Transmitter: 1.2-mi. SE of Hobbs.
Ownership: Michael J. Carter.

***Jackson**—K45EH, Federated Rural Electric Assn. Phone: 507-847-3520.
Technical Facilities: 90-w TPO, 1.8-kw ERP, 289-ft. above ground, 1714-ft. above sea level, lat. 43° 36' 12", long. 94° 59' 34".
Transmitter: Hwy. 71, S of Jackson.
Ownership: Federated Rural Electric Assn.

***Jackson**—K47EL, Federated Rural Electric Assn. Phone: 507-847-3520.
Technical Facilities: 90-w TPO, 1.8-kw ERP, 289-ft. above ground, 1714-ft. above sea level, lat. 43° 36' 12", long. 94° 59' 34".
Transmitter: Hwy. 71, S of Jackson.
Ownership: Federated Rural Electric Assn.

***Jackson**—K51EN, Federated Rural Electric Assn. Phone: 507-847-3520.
Technical Facilities: 90-w TPO, 1.8-kw ERP, 289-ft. above ground, 1714-ft. above sea level, lat. 43° 36' 12", long. 94° 59' 34".
Transmitter: Hwy. 71, S of Jackson.
Ownership: Federated Rural Electric Assn.

***Jackson**—K53EV, Federated Rural Electric Assn. Phone: 507-847-3520.
Technical Facilities: 90-w TPO, 1.84-kw ERP, 289-ft. above ground, 1714-ft. above sea level, lat. 43° 36' 12", long. 94° 59' 34".
Transmitter: Hwy. 71, S of Jackson.
Ownership: Federated Rural Electric Assn.

***Jackson**—K57GE, Federated Rural Electric Assn. Phone: 547-847-3520.
Technical Facilities: 90-w TPO, 1.84-kw ERP, 289-ft. above ground, 1714-ft. above sea level, lat. 43° 36' 12", long. 94° 59' 34".
Transmitter: Hwy. 71, S of Jackson.
Ownership: Federated Rural Electric Assn.

***Jackson**—K59FN, Blue Earth-Nicollet-Faribault Coop. Electric Assn. Phone: 507-387-7963.
Technical Facilities: 90-w TPO, 1.9-kw ERP, 289-ft. above ground, 1714-ft. above sea level, lat. 43° 36' 12", long. 94° 59' 34".
Transmitter: Hwy. 71, S of Jackson.
Ownership: Blue Earth-Nicollet-Faribault Coop. Electric Assn.

Jackson—K61GE, Blue Earth-Nicollet-Faribault Coop. Electric Assn. Phone: 507-387-7963.
Technical Facilities: 90-w TPO, 1.9-kw ERP, 289-ft. above ground, 1714-ft. above sea level, lat. 43° 36' 12", long. 94° 59' 34".
Transmitter: Hwy. 71, S of Jackson.
Ownership: Blue Earth-Nicollet-Faribault Coop. Electric Assn.

La Crescent—K50DK, White Eagle Partnership. Phone: 608-784-1027. Fax: 608-784-1138.

Studio: 505 King St., LaCrosse, WI 54601.
Technical Facilities: 1000-w TPO, 7.1-kw ERP, 180-ft. above ground, 1420-ft. above sea level, lat. 43° 52' 45", long. 91° 20' 02".
Transmitter: 2.8-mi. SE of junction of Rtes. 90 & 61 at Dakota.
Equipment: Acrodynne transmitter; Andrew antenna.
Began Operation: July 1, 1994.
Ownership: White Eagle Partnership.
Satellite programming: American Independent Network; Channel America; FamilyNet.
Personnel: Perry J. St. John, General Manager; Richard T. Wilson, Sales Manager.

Minneapolis—K07UI, ValueVision International Inc. Phone: 612-947-5200.
Technical Facilities: 20-w TPO, 0.405-kw ERP, 801-ft. above ground, 1657-ft. above sea level, lat. 44° 58' 34", long. 93° 16' 20".
Transmitter: IDS Center, Nicollet Mall & 7th St., Minneapolis.
Equipment: TTC transmitter; Scala antenna.
Began Operation: August 15, 1991.
Ownership: ValueVision International Inc.
Satellite programming: Valuevision.
Represented (engineering): Ventech Engineering.
Represented (legal): Wilmer, Cutler & Pickering.

Minneapolis—K13UT, VLN LPTV Corp.
Technical Facilities: 0.11-kw ERP, lat. 44° 58' 25", long. 93° 16' 13".
Transmitter: 222 S. 9th St., Minneapolis.
Ownership: Video Jukebox Network Inc.

Minneapolis—K35CY, North Central LPTV-License Inc. Phone: 813-573-0339.
Technical Facilities: 830-w TPO, 5.68-kw ERP, 830-ft. above ground, 1683-ft. above sea level, lat. 44° 58' 34", long. 93° 16' 20".
Transmitter: IDS Bldg., 88 S. 8th St., Minneapolis.

Began Operation: November 1, 1991.
Ownership: Silver King Communications Inc.
Represented (engineering): Carl E. Smith Consulting Engineers.

***Minneapolis**—K39DK, Telethon Television Co. Inc.
Technical Facilities: 1000-w TPO, 13.3-kw ERP, 623-ft. above ground, 1469-ft. above sea level, lat. 44° 58' 25", long. 93° 16' 13".
Transmitter: 222 S. 9th St.
Ownership: Telethon Television Co. Inc.

Minneapolis—K69GB, Three Angels Bcstg. Network Inc. Phone: 618-627-4651. Fax: 618-627-2726.
Technical Facilities: 100-w TPO, 29.4-kw ERP, 807-ft. above ground, 1660-ft. above sea level, lat. 44° 58' 28", long. 93° 16' 17".
Transmitter: 821 Marquette Ave.
Equipment: Acrodynne transmitter; Jampro antenna.
Satellite earth stations: Winegard, 2-meter; Uniden receivers.
Began Operation: July 1, 1994.
Ownership: Three Angels Broadcasting Network Inc.
Personnel: Moses Primo, General Manager; Clarence Larson, Chief Engineer; Linda Shelton, Program Director.

Minneapolis—W62BD, Valuevision International Inc.
Technical Facilities: 9.24-kw ERP, lat. 45° 03' 30", long. 93° 07' 27".
Ownership: ValueVision International Inc.

Minneapolis-St. Paul—K58BS, Trinity Bcstg. Network Inc.
Affiliation: TBN.
Technical Facilities: 625-w TPO, 8.5-kw ERP, 787-ft. above ground, 1640-ft. above sea level, lat. 44° 58' 32", long. 93° 16' 18".
Holds CP for change to Ch. 65, 2000-w TPO, 18.7-kw ERP. BPTTL-JE0415WG.
Transmitter: Atop IDS Bldg.
Began Operation: July 2, 1990.
Ownership: Trinity Broadcasting Network Inc.

New Ulm—K22AE, Ogden Broadcasting of Minnesota. Phone: 507-359-2911.
Studio: 303 N. Minnesota St., New Ulm, MN 56073.
Technical Facilities: 1.02-kw ERP, 400-ft. above ground, 1220-ft. above sea level, lat. 44° 15' 56", long. 94° 25' 52".
Transmitter: Intersection of Hwys. 15 & 68, New Ulm.
Equipment: Acrodynne transmitter; Bogner antenna.

Began Operation: January 1, 1983.
Ownership: Ogden Newspapers Inc.
Satellite programming: Trinity Bcstg. Network.
Advertising: Yes. Rates: \$60.00/Hour.
Personnel: Bruce Fenske, Station Manager.

Olivia—K31CG, Renville County TV Corp.
Technical Facilities: 100-w TPO, 1.04-kw ERP, 384-ft. above ground, 1483-ft. above sea level, lat. 44° 45' 50", long. 94° 52' 10".
Transmitter: 1-mi. ESE of Bird Island, MN.
Ownership: Renville County TV Corp.

Olivia—K33CT, Renville County TV Corp.
Technical Facilities: 100-w TPO, 1.04-kw ERP, 384-ft. above ground, 1483-ft. above sea level, lat. 44° 45' 50", long. 94° 52' 10".
Transmitter: 1-mi. ESE of Bird Island, MN.
Ownership: Renville County TV Corp.
Note: Operating as a translator.

Park Rapids—K05IV, Red River Broadcast Corp. Phone: 701-277-1515.
Technical Facilities: 10-w TPO, 0.019-kw ERP, 312-ft. above ground, 1775-ft. above sea level, lat. 46° 59' 06", long. 95° 06' 17".
Transmitter: Junction of County Rd. 32 & Minnesota State Hwy. 71, Park Rapids.
Equipment: Television Technology transmitter; Scala antenna.
Began Operation: August 15, 1989.
Ownership: Red River Broadcast Corp.
Personnel: Kathy M. Lau, General Manager; Randy Ornd, Chief Engineer; Todd Anderson, Sales Manager.
Note: Operating as a translator.

***Pelican Rapids**—K67GK, Rural Services of Central Minnesota Inc. Phone: 218-863-4600.
Technical Facilities: 1000-w TPO, 23-kw ERP, 169-ft. above ground, 1924-ft. above sea level, lat. 46° 28' 19", long. 95° 58' 13".
Transmitter: Intersection of County Rd. 24 & Hwy. 59.
Ownership: Rural Services of Central Minnesota Inc.

Redwood Falls—K15CE, Redwood TV Improvement Corp.
Technical Facilities: 100-w TPO, 0.768-kw ERP, 351-ft. above ground, 1355-ft. above sea level, lat. 44° 33' 15", long. 94° 58' 02".
Transmitter: 0.5-mi. E of Morton.
Ownership: Redwood TV Improvement Corp.

Redwood Falls—K17BV, Redwood TV Improvement Corp.
Technical Facilities: 100-w TPO, 0.768-kw ERP, 351-ft. above ground, 1355-ft. above sea level, lat. 44° 33' 15", long. 94° 58' 02".
Transmitter: 0.5-mi. E of Morton.
Ownership: Redwood TV Improvement Corp.
Note: Operating as a translator.

Redwood Falls—K19CV, Redwood TV Improvement Corp.
Technical Facilities: 100-w TPO, 1.58-kw ERP, 302-ft. above ground, 1305-ft. above sea level, lat. 44° 33' 15", long. 94° 58' 02".
Transmitter: 0.5-mi. E of Morton.
Ownership: Redwood TV Improvement Corp.

Redwood Falls—K21DJ, Redwood TV Improvement Corp.
Technical Facilities: 100-w TPO, 1.54-kw ERP, 302-ft. above ground, 1306-ft. above sea level, lat. 44° 33' 15", long. 94° 58' 02".
Transmitter: 0.5-mi. E of Morton.
Ownership: Redwood TV Improvement Corp.

Redwood Falls—K25DN, Redwood TV Improvement Corp.
Technical Facilities: 100-w TPO, 1.54-kw ERP, 302-ft. above ground, 1306-ft. above sea level, lat. 44° 33' 15", long. 94° 58' 02".
Transmitter: 0.5-mi. E of Morton.
Ownership: Redwood TV Improvement Corp.

Redwood Falls—K34DB, Redwood TV Improvement Corp.
Technical Facilities: 100-w TPO, 0.745-kw ERP, 351-ft. above ground, 1355-ft. above sea level, lat. 44° 33' 15", long. 94° 58' 02".
Transmitter: 0.5-mi. E of Morton.
Ownership: Redwood TV Improvement Corp.

Redwood Falls—K39CH, Redwood TV Improvement Corp.
Technical Facilities: 100-w TPO, 0.723-kw ERP, 328-ft. above ground, 1332-ft. above sea level, lat. 44° 33' 15", long. 94° 58' 02".
Transmitter: 0.5-mi. E of Morton.
Ownership: Redwood TV Improvement Corp.

Rochester—K60DS, Trinity Bcstg. Network Inc.
Affiliation: TBN.
Technical Facilities: 1000-w TPO, 18.6-kw ERP, 528-ft. above ground, 1785-ft. above sea level, lat. 44° 02' 32", long. 92° 20' 26".
Transmitter: County Rd. 119, 5-mi. E of Rochester.
Satellite earth stations: Scientific-Atlanta, 3.2-meter.

Low Power TV Stations—Minnesota

Began Operation: October 28, 1989.
Ownership: Trinity Broadcasting Network Inc.

St. Cloud—K198G, Trinity Bcstg. Network Inc.

Affiliation: TBN.
Technical Facilities: 100-w TPO, lat. 45° 31' 00", long. 94° 13' 54".
Equipment: Television Technology transmitter; Bogner antenna.
Satellite earth stations: Scientific-Atlanta, 3.2-meter; Scientific-Atlanta receivers.
Began Operation: September 14, 1987.
Ownership: Trinity Broadcasting Network Inc.

St. Cloud-Sartell-Sauk Rapids—K13VS, Starcom Inc. Phone: 612-253-9600.

Technical Facilities: 10-w TPO, 0.156-kw ERP, 266-ft. above ground, 1362-ft. above sea level, lat. 45° 37' 57", long. 94° 10' 26".
Holds CP for change to 0.77-kw ERP, 1129-ft. above sea level, lat. 45° 33' 35", long. 94° 08' 28". Transmitter to 625 Lincoln Ave. BPTVL-JE0415VK.

Transmitter: I-10, 0.8-mi. N of Sartell.
Equipment: TTC transmitter; Scala antenna.
Began Operation: July 4, 1992.
Ownership: Starcom Inc.
Personnel: Dennis Carpenter, Sales Manager.

St. James—K16CG, Cooperative TV Assn. of Southern Minnesota. Phone: 507-794-3331.

Technical Facilities: 1000-w TPO, 0.64-kw ERP, 371-ft. above ground, 1544-ft. above sea level, lat. 44° 06' 28", long. 94° 35' 55".
Requests CP for change to 37-w TPO, 0.39-kw ERP, 613-ft. above ground, 1630-ft. above sea level. BPTTL-950320IC.
Transmitter: 1.9-mi. E of Godahl.
Ownership: Cooperative Television Assn. of Southern Minnesota.

St. James—K21DG, Cooperative TV Assn. of Southern Minnesota. Phone: 507-794-3331.

Technical Facilities: 100-w TPO, 1.1-kw ERP, 200-ft. above ground, 1234-ft. above sea level, lat. 44° 06' 28", long. 94° 35' 55".
Holds CP for change to 9-w TPO, 0.1-kw ERP, 612-ft. above ground, 1630-ft. above sea level. BPTTL-950320IE.
Transmitter: 2-mi. E of Godahl.
Ownership: Cooperative Television Assn. of Southern Minnesota.

St. James—K24CP, Cooperative TV Assn. of Southern Minnesota. Phone: 507-794-3331.

Technical Facilities: 100-w TPO, 0.64-kw ERP, 371-ft. above ground, 1544-ft. above sea level, lat. 44° 06' 28", long. 94° 35' 55".
Holds CP for change to 35-w TPO, 0.39-kw ERP, 612-ft. above ground, 1630-ft. above sea level. BPTTL-950320IF.
Transmitter: 2-mi. E of Godahl.
Ownership: Cooperative Television Assn. of Southern Minnesota.

St. James—K26CS, Cooperative TV Assn. of Southern Minnesota. Phone: 507-794-3331.

Technical Facilities: 100-w TPO, 0.79-kw ERP, 400-ft. above ground, 1522-ft. above sea level, lat. 44° 06' 28", long. 94° 35' 55".
Holds CP for change to 35-w TPO, 0.39-kw ERP, 613-ft. above ground, 1630-ft. above sea level. BPTTL-950320IG.
Transmitter: 2-mi. E of Godahl.
Ownership: Cooperative Television Assn. of Southern Minnesota.

St. James—K35DC, Cooperative TV Assn. of Southern Minnesota. Phone: 507-794-3331.

Technical Facilities: 100-w TPO, 0.83-kw ERP, 613-ft. above ground, 1434-ft. above sea level, lat. 44° 06' 28", long. 94° 35' 55".

Holds CP for change to 35-w TPO, 0.43-kw ERP, 1630-ft. above sea level. BPTTL-950320IM.
Transmitter: 2-mi. E of Godahl.
Ownership: Cooperative Television Assn. of Southern Minnesota.

St. James—K38CD, Cooperative TV Assn. of Southern Minnesota.

Technical Facilities: 100-w TPO, 1.63-kw ERP, 594-ft. above ground, 1627-ft. above sea level, lat. 44° 06' 28", long. 94° 35' 55".

Holds CP for change to 1.31-kw ERP, 613-ft. above ground, 1630-ft. above sealevel. BPTTL-950320II.
Transmitter: 2-mi. E of Godahl.
Ownership: Cooperative Television Assn. of Southern Minnesota.

St. James—K40BU, Cooperative TV Assn. of Southern Minnesota.

Technical Facilities: 100-w TPO, 1.63-kw ERP, 594-ft. above ground, 1627-ft. above sea level, lat. 44° 06' 28", long. 94° 35' 55".

Holds CP for change to 1.34-kw ERP, 613-ft. above ground, 1630-ft. above sealevel. BPTTL-950320IJ.
Transmitter: 2-mi. E of Godahl.
Ownership: Cooperative Television Assn. of Southern Minnesota.

St. James—K42AV, Cooperative TV Assn. of Southern Minnesota.

Technical Facilities: 100-w TPO, 1.57-kw ERP, 612-ft. above ground, 1627-ft. above sea level, lat. 44° 06' 28", long. 94° 35' 55".

Transmitter: 2-mi. E of Godahl.
Began Operation: January 1, 1985.
Ownership: Cooperative Television Assn. of Southern Minnesota.
Note: Operating as a translator.

St. Paul—K53CH, Catholic Views Bcstg. Phone: 612-224-0770.

Studio: 548 LaFond Ave., St. Paul, MN 55103.
Technical Facilities: 185-w TPO, 1.8-kw ERP, 794-ft. above ground, 1650-ft. above sea level, lat. 44° 58' 33", long. 93° 16' 18".

Transmitter: 80 S. 8th St., Minneapolis.
Equipment: Acrodyne transmitter; Scala antenna.
Began Operation: September 1, 1989.
Ownership: Catholic Views Broadcasts Inc.
Satellite programming: EWTN.
Personnel: Terri Brey, General Manager.

***Virginia**—K24DV, Estate of Viola Weber. Phone: 405-237-0783.

Technical Facilities: 100-w TPO, 1.357-kw ERP, 203-ft. above ground, 1712-ft. above sea level, lat. 47° 24' 30", long. 92° 57' 05".
Transmitter: 807 W. 37th St., Hibbing.
Ownership: Estate of Viola Weber.

***Virginia**—K26ED, Estate of Viola Weber. Phone: 405-237-0783.

Technical Facilities: 100-w TPO, 1.357-kw ERP, 203-ft. above ground, 1712-ft. above sea level, lat. 47° 24' 30", long. 92° 57' 05".
Transmitter: 807 W. 37th St., Hibbing.
Ownership: Estate of Viola Weber.

***Virginia**—K42DW, David Welch. Phone: 309-655-5418.

Technical Facilities: 100-w TPO, 1.36-kw ERP, 203-ft. above ground, 1712-ft. above sea level, lat. 47° 24' 30", long. 92° 57' 05".
Transmitter: 807 W. 37th St., Hibbing.
Ownership: David Welch.

***Virginia**—K44ES, Audrey B. Tellefsen. Phone: 708-945-6051.

Technical Facilities: 100-w TPO, 1.357-kw ERP, 203-ft. above ground, 1713-ft. above sea level, lat. 47° 24' 30", long. 92° 57' 05".
Transmitter: 807 W. 37th St., Hibbing.
Ownership: Audrey B. Tellefsen.

***Virginia**—K46DU, Audrey B. Tellefsen. Phone: 708-945-6051.

Technical Facilities: 100-w TPO, 1.36-kw ERP, 203-ft. above ground, 1712-ft. above sea level, lat. 47° 24' 30", long. 92° 57' 05".
Transmitter: 807 W. 37th St., Hibbing.
Ownership: Audrey B. Tellefsen.

***Virginia**—K48FB, James C. Jamison. Phone: 510-784-0771.

Technical Facilities: 100-w TPO, 1.357-kw ERP, 203-ft. above ground, 1712-ft. above sea level, lat. 47° 24' 30", long. 92° 57' 05".
Transmitter: 807 W. 37th St., Hibbing.
Ownership: James C. Jamison.

***Virginia**—K50EJ, Edwin E. Chapin. Phone: 313-767-7635.

Technical Facilities: 100-w TPO, 1.36-kw ERP, 207-ft. above ground, 1712-ft. above sea level, lat. 47° 24' 30", long. 92° 57' 05".
Transmitter: 807 W. 37th St., Hibbing.
Ownership: Edwin E. Chapin.

***Virginia**—K52EP, Roland T. Tsunoda. Phone: 415-493-0435.

Technical Facilities: 100-w TPO, 1.4-kw ERP, 203-ft. above ground, 1712-ft. above sea level, lat. 47° 24' 30", long. 92° 57' 05".
Transmitter: 807 W. 37th St., Hibbing.
Ownership: Roland T. Tsunoda.

***Virginia**—W16BJ, Audrey B. Tellefsen. Phone: 708-945-6051.

Technical Facilities: 100-w TPO, 1.35-kw ERP, 203-ft. above ground, 1713-ft. above sea level, lat. 47° 24' 30", long. 92° 57' 05".
Transmitter: 807 W. 37th St., Hibbing.
Ownership: Audrey B. Tellefsen.

***Walker**—K14IZ, Thomas P. Coyle. Phone: 201-575-6349.

Technical Facilities: 144-w TPO, 0.6-kw ERP, 350-ft. above ground, 1850-ft. above sea level, lat. 47° 12' 42", long. 94° 55' 02".
Transmitter: Hwy. 71, 3-mi. SW of Kabekona Corner.
Ownership: Thomas P. Coyle.

***Walker**—K19ED, Frank Smid.

Technical Facilities: 144-w TPO, 0.6-kw ERP, 500-ft. above ground, 1850-ft. above sea level, lat. 47° 12' 42", long. 94° 55' 02".
Transmitter: Hwy. 71, 3-mi. SW of Kabekona Corner.
Ownership: Frank Smid.

***Walker**—K25EY, Veronica D. Schuetter. Phone: 707-429-0466.

Technical Facilities: 144-w TPO, 0.6-kw ERP, 350-ft. above ground, 1850-ft. above sea level, lat. 47° 12' 42", long. 94° 55' 02".
Transmitter: Hwy. 71, 3-mi. SW of Kabekona Corner.
Ownership: Veronica D. Schuetter.

Personnel: Larry T. Schuetter, General Manager.

***Walker**—K27FG, Jean L. & Neil M. Cusick.

Technical Facilities: 144-w TPO, 0.6-kw ERP, 500-ft. above ground, 1850-ft. above sea level, lat. 47° 12' 42", long. 94° 55' 02".
Transmitter: Hwy. 71, 3-mi. SW of Kabekona Corner.
Ownership: Jean L. & Neil M. Cusick.

***Walker**—K29DE, Veronica D. Schuetter. Phone: 707-429-0466.

Technical Facilities: 350-w TPO, 0.6-kw ERP, 350-ft. above ground, 1850-ft. above sea level, lat. 47° 12' 42", long. 94° 55' 02".
Transmitter: Hwy. 71, 3-mi. SW of Kabekona Corner.
Ownership: Veronica D. Schuetter.
Personnel: Larry T. Schuetter, General Manager.

***Walker**—K34EL, Dan Blechman. Phone: 310-947-8998.

Technical Facilities: 144-w TPO, 0.6-kw ERP, 350-ft. above ground, 1850-ft. above sea level, lat. 47° 12' 42", long. 94° 55' 02".
Transmitter: Hwy. 71, 3-mi. SW of Kabekona Corner.
Ownership: Dan Blechman.

***Walker**—K36DW, Elmo Giampaoli.

Technical Facilities: 600-w TPO, 0.14-kw ERP, 351-ft. above ground, 1850-ft. above sea level, lat. 47° 12' 42", long. 94° 55' 02".
Transmitter: Hwy. 71, 3-mi. SW of Kabekona Corner.
Ownership: Elmo Giampaoli.

***Walker**—K40EI, Roland T. Tsunoda. Phone: 415-493-0435.

Technical Facilities: 144-w TPO, 0.6-kw ERP, 350-ft. above ground, 1850-ft. above sea level, lat. 47° 12' 42", long. 94° 55' 02".
Transmitter: Hwy. 71, 3-mi. W of Kabekona Corner.
Ownership: Roland T. Tsunoda.

***Walker**—K44EB, Lyn Guin. Phone: 916-441-0653.

Technical Facilities: 144-w TPO, 0.6-kw ERP, 350-ft. above ground, 1850-ft. above sea level, lat. 47° 12' 42", long. 94° 55' 02".
Transmitter: Hwy. 71, 3-mi. SW of Kabekona Corner.
Ownership: Lyn R. Guin.

***Walker**—K47EI, Lyn Guin. Phone: 916-441-0653.

Technical Facilities: 144-w TPO, 0.6-kw ERP, 350-ft. above ground, 1850-ft. above sea level, lat. 47° 12' 42", long. 94° 55' 02".
Transmitter: Hwy. 71, 3-mi. SW of Kabekona Corner.
Ownership: Lyn R. Guin.

***Walker**—K51ER, Jeffrey R. Guin. Phone: 218-365-2639.

Technical Facilities: 144-w TPO, 0.6-kw ERP, 350-ft. above ground, 1850-ft. above sea level, lat. 47° 12' 42", long. 94° 55' 02".
Transmitter: Hwy. 71, 3-mi. SW of Kabekona Corner.
Ownership: Jeffrey R. Guin.

***Walker**—K58EQ, Veronica D. Schuetter. Phone: 707-429-0466.

Technical Facilities: 144-w TPO, 0.6-kw ERP, 350-ft. above ground, 1850-ft. above sea level, lat. 47° 12' 42", long. 94° 55' 02".

Mississippi—Low Power TV Stations

- Transmitter:** Hwy. 71, 3-mi. SW of Kabekona Corner.
Ownership: Veronica D. Schuetter.
Personnel: Larry T. Schuetter, General Manager.
- Willmar—K27CK**, Willmar Assembly of God Church. Phone: 612-235-2200. Fax: 612-235-3837.
Technical Facilities: 100-w TPO, 0.98-kw ERP, 499-ft. above ground, 1672-ft. above sea level, lat. 45° 09' 58", long. 95° 02' 41".
Holds CP for change to 1000-w TPO, 9.8-kw ERP. BPTTL-940412DB.
Transmitter: 3.5-mi. N of Willmar.
Began Operation: May 1, 1989.
Ownership: Willmar Assembly of God Church.
Satellite programming: Trinity Bcstg. Network.
- Willmar—K34DG**, UHF-TV Inc.
Technical Facilities: 100-w TPO, 0.71-kw ERP, 440-ft. above ground, 1631-ft. above sea level, lat. 45° 09' 58", long. 95° 02' 41".
Transmitter: 3.5-mi. N of Willmar.
Ownership: UHF-TV Inc.
- Willmar—K38CV**, UHF-TV Inc.
Technical Facilities: 100-w TPO, 0.71-kw ERP, 1440-ft. above ground, 1631-ft. above sea level, lat. 45° 09' 58", long. 95° 02' 41".
Transmitter: 3.5-mi. N of Willmar.
Ownership: UHF-TV Inc.
Satellite programming: All News Channel.
- Willmar—K40BR**, UHF-TV Inc.
Technical Facilities: 100-w TPO, lat. 45° 09' 58", long. 95° 02' 41".
Transmitter: 3.5-mi. N of Willmar.
Ownership: UHF-TV Inc.
Note: Operating as a translator.
- *Willmar—K62FG**, UHF-TV Inc.
Technical Facilities: 100-w TPO, 0.728-kw ERP, 483-ft. above ground, 1673-ft. above sea level, lat. 45° 09' 58", long. 95° 02' 41".
Transmitter: 3.5-mi. N of Willmar.
Ownership: UHF-TV Inc.
- Willmar—K66DN**, UHF-TV Inc.
Technical Facilities: 100-w TPO, 0.672-kw ERP, 486-ft. above ground, 1645-ft. above sea level, lat. 45° 09' 58", long. 95° 02' 41".
Transmitter: 3.5-mi. N of Willmar.
Equipment: TTC transmitter; Scala antenna.
Satellite earth stations: Prodelin; Scientific-Atlanta receivers.
Ownership: UHF-TV Inc.
Satellite programming: The Weather Channel.
- Worthington—K07TY**, Nobles Bcstg. Co. Ltd.
Technical Facilities: 100-w TPO, 0.18-kw ERP, 591-ft. above ground, 2310-ft. above sea level, lat. 43° 37' 48", long. 95° 40' 41".
Transmitter: 4.5-mi. W of Worthington.
Ownership: Nobles Broadcasting Co. Ltd.
Note: Operating as a translator.
- Booneville—W53AF**, Unity Bcstg. Inc. Phone: 601-728-6492. Fax: 601-728-3530.
Studio: 504 N. 3rd St., Booneville, MS 38829.
Technical Facilities: 1000-w TPO, 9.08-kw ERP, 315-ft. above ground, 804-ft. above sea level, lat. 34° 39' 47", long. 88° 34' 06".
Transmitter: 406 N. 3rd St., Booneville.
Equipment: Television Technology transmitter; Scala antenna.
Began Operation: November 1, 1987.
Ownership: Unity Bcstg. Inc.
Satellite programming: Trinity Bcstg. Network.
Advertising: Yes.
Personnel: Leland Owens, President; Jewel Owens, Vice President; Billy Lambert, General Manager; Dora Baker, Administrative Assistant; Jared Owens, Chief Engineer; Billy Lambert, Sales Manager; Donald Franks, Legal Representative.
- Bruce—W07BN**, Bruce Independent TV Inc.
Phone: 601-983-2801.
Studio: Box 453, Bruce, MS 38915.
Technical Facilities: 100-w TPO, 0.154-kw ERP, 210-ft. above ground, 620-ft. above sea level, lat. 34° 01' 29", long. 89° 21' 10".
Holds CP for change to 0.3-kw ERP, 610-ft. above sea level. BPTVL-940413FH.
Transmitter: 0.25-mi. N of intersection of Hwys. 9 & 9 West.
Equipment: Emcee transmitter; Scala antenna.
Began Operation: November 15, 1982.
Ownership: Bruce Independent TV Inc.
Satellite programming: FamilyNet; Home-Net; Trinity Bcstg. Network.
Advertising: Yes. Rates: \$10.00/30 Sec.; \$15.00/Min.; \$100.00/Hour.
Personnel: William Morgan, Station Manager; Anne Morgan, Sales.
- Clarksdale—W31AG**, Trinity Bcstg. Network Inc.
Affiliation: TBN.
Technical Facilities: 1000-w TPO, 13.5-kw ERP, lat. 34° 09' 22", long. 90° 37' 52".
Satellite earth stations: Scientific-Atlanta, 3.2-meter.
Began Operation: August 22, 1987.
Ownership: Trinity Broadcasting Network Inc.
- Cleveland—WHCQ-LP**, Ch. 8, David Ellington.
Technical Facilities: 8-w TPO, 0.021-kw ERP, 371-ft. above ground, 230-ft. above sea level, lat. 33° 45' 31", long. 90° 43' 26".
Transmitter: Between Bayou & Rosemary Rds., Cleveland.
Ownership: David Ellington.
- Columbus—W25AD**, Trinity Bcstg. Network Inc.
Affiliation: TBN.
Technical Facilities: 1000-w TPO, 8.75-kw ERP, 420-ft. above ground, 665-ft. above sea level, lat. 33° 33' 00", long. 88° 25' 25".
Holds CP for change to 7.7-kw ERP, 489-ft. above ground, 699-ft. above sea level, lat. 33° 32' 24", long. 88° 23' 38", transmitter to 0.3-mi. NW of junction of State Rd. 12 & Black Creek Rd. BPTT-920214SB.
Transmitter: 0.5-mi. W of Hwy. 45, 1-mi. N of Columbus.
Began Operation: July 13, 1986.
Ownership: Trinity Broadcasting Network Inc.
- Columbus—W43BF**, WTVA Inc.
Technical Facilities: 1000-w TPO, 11.1-kw ERP, 341-ft. above sea level, lat. 33° 29' 50", long. 88° 25' 36".
Requests modification of CP for change to 7.9-kw ERP. BMTTL-940915IB.
Transmitter: Court Square Towers, 2nd Ave.
Ownership: WTVA Inc.
- Fulton—W38BX**, Unity Broadcasting Inc.
Technical Facilities: 1000-w TPO, 17.4-kw ERP, 194-ft. above ground, 656-ft. above sea level, lat. 34° 16' 05", long. 88° 19' 54".
Transmitter: 0.3-mi. E of Clay, N of old Hwy. 78.
Ownership: Unity Broadcasting Inc.
- Greenville—W33BH**, Trinity Bcstg. Network Inc. Phone: 714-832-2950.
Technical Facilities: 1000-w TPO, 0.033-kw ERP, 213-ft. above ground, 466-ft. above sea level, lat. 33° 21' 42", long. 90° 57' 30".
Transmitter: 3-mi. W of Rte. 61 at Rolling Bayou, near Greenville.
Ownership: Trinity Broadcasting Network Inc.
- Grenada—W13GS**, Dewey Sanford. Phones: 601-226-1354; 601-623-5169.
Technical Facilities: 10-w TPO, 0.078-kw ERP, 250-ft. above ground, 584-ft. above sea level, lat. 33° 46' 36", long. 89° 49' 23".
Transmitter: WQXB (FM) radio tower, Grenada.
Equipment: Wallace transmitter; Scala antenna; Standard Agile Omni, General Instrument receivers.
Ownership: Dewey Sanford.
Satellite programming: FamilyNet.
Personnel: Dewey Sanford, General Manager.
- Grenada—W25BA**, Trinity Bcstg. Network Inc. Phone: 714-832-2950.
Technical Facilities: 1000-w TPO, 9.2-kw ERP, 299-ft. above ground, 630-ft. above sea level, lat. 33° 46' 30", long. 89° 49' 12".
Transmitter: 1.4-mi. SE of junction of State Rte. 8 & U.S. Rte. 55.
Ownership: Trinity Broadcasting Network Inc.
- *Grenada—W28BP**, Robert K. & Doris E. Wrenshall. Phone: 814-374-4002.
Technical Facilities: 100-w TPO, 1.2-kw ERP, 210-ft. above ground, 512-ft. above sea level, lat. 33° 53' 28", long. 90° 03' 09".
Transmitter: 7-mi. S of Charleston.
Ownership: Doris E. & Robert K. Wrenshall.
- *Grenada—W41BV**, William F. Goetz.
Technical Facilities: 100-w TPO, 1.2-kw ERP, 206-ft. above ground, 511-ft. above sea level, lat. 33° 53' 28", long. 90° 03' 09".
Transmitter: 7-mi. S of Charleston.
Ownership: William F. Goetz.
- *Grenada—W46CK**, Raymond W. Fowler.
Phone: 805-945-3016.
Technical Facilities: 100-w TPO, 1.2-kw ERP, 209-ft. above ground, 511-ft. above sea level, lat. 33° 53' 28", long. 90° 03' 09".
Transmitter: 7-mi. S of Charleston.
Ownership: Raymond W. Fowler.
- *Grenada—W52CC**, Jack W. Baldwin. Phone: 303-480-1398.
Technical Facilities: 100-w TPO, 1.2-kw ERP, 209-ft. above ground, 511-ft. above sea level, lat. 33° 53' 28", long. 90° 03' 09".
Transmitter: 7-mi. S of Charleston.
Ownership: Jack W. Baldwin.
- *Holly Springs—W20BI**, Mid-South Broadcasting. Phone: 601-224-6420.
Technical Facilities: 21.4-w TPO, 22.5-kw ERP, 311-ft. above ground, 900-ft. above sea level, lat. 34° 47' 11", long. 89° 25' 00".
Transmitter: WKRA tower, Holly Springs.
Ownership: Mid-South Broadcasting.
- Jackson—WBXK-LP**, Ch. 8, VJN LPTV Corp. Phone: 305-899-9000. Fax: 305-892-3600.
Technical Facilities: 10-w TPO, 0.91-kw ERP, 1007-ft. above ground, 1348-ft. above sea level, lat. 32° 16' 53", long. 90° 17' 41".
Transmitter: Off Maddox Rd., N of Hwy. 16.
Equipment: TTC transmitter; Scala antenna.
Began Operation: January 1, 1989.
Ownership: Video Jukebox Network Inc.
Satellite programming: The Box.
Represented (legal): Bryan Cave.
Personnel: Warren Reeves, General Manager; Bill Barrow, Chief Engineer.
- Jackson—W10BD**, Gene Blalock. Phone: 601-948-7703. Fax: 601-949-4031.
Technical Facilities: 10-w TPO, 0.096-kw ERP, 249-ft. above ground, 555-ft. above sea level, lat. 32° 17' 58", long. 90° 11' 22".
Holds CP for change to 0.1-kw ERP, 312-ft. above ground, 590-ft. above sea level, lat. 32° 18' 02", long. 90° 11' 08".
Transmitter: to 210 E. Capitol St. BMTPLV-JF0415AV.
Transmitter: 206 Pearl St., Jackson.
Began Operation: January 1, 1988.
Ownership: Gene Blalock.
Satellite programming: National Empowerment Television.
Advertising: Yes. Rates: \$30.00/30 Sec.
Personnel: Gene Blalock, General Manager.
- *Jackson—W23BC**, Jackson State U.
Technical Facilities: 100-w TPO, 1-kw ERP, 522-ft. above sea level, lat. 32° 17' 47", long. 90° 12' 23".
Transmitter: 1735 Lynch St.
Ownership: Jackson State U.
- *Jackson—W51CL**, Henry J. McGinnis. Phone: 817-451-6141.
Technical Facilities: 1000-w TPO, 132.2-kw ERP, 99-ft. above ground, 420-ft. above sea level, lat. 32° 17' 43", long. 90° 14' 44".
Transmitter: 2.9-mi. E of Jackson.
Ownership: Henry J. McGinnis.
- *Jackson—W59CV**, Harry A. Cage. Phone: 312-721-8900.
Technical Facilities: 1000-w TPO, 2.369-kw ERP, 1040-ft. above ground, 1506-ft. above sea level, lat. 32° 16' 53", long. 90° 17' 41".
Transmitter: 1.4-mi. N of Forest Hill.
Ownership: Harry A. Cage.
- Jackson—W62CA**, Great Oaks Bcstg. Corp. Phone: 504-928-3146. Fax: 504-923-2822.
Technical Facilities: 1000-w TPO, 39.39-kw ERP, 1066-ft. above sea level, lat. 32° 16' 53", long. 90° 17' 41".
Transmitter: Television Sixteen Rd.
Began Operation: August 1, 1995.
Ownership: Great Oaks Broadcasting Corp.
Satellite programming: The Movie Channel.
Personnel: Woody Jenkins, General Manager; Tammy Willeford, Program Director.
- Jackson—W64BB**, Sur Este Bcstg. Corp. Phone: 813-872-7889. Fax: 813-873-8886.
Technical Facilities: 1000-w TPO, 5.2-kw ERP, 610-ft. above ground, 1020-ft. above sea level, lat. 32° 16' 00", long. 90° 16' 59".
Transmitter: 140 Rebel Circle.
Began Operation: September 1, 1986.
Ownership: Sur Este Bcstg. Corp.
Satellite programming: Trinity Bcstg. Network.
Personnel: Gary Neubert, Sales.
- McComb—W36AC**, Trinity Bcstg. Network Inc. Phone: 714-832-2950.
Affiliation: TBN.
Studio: Enterprise Journal Bldg., McComb, MS 39648.

Mississippi

Low Power TV Stations—Mississippi

- Technical Facilities:** 500-w TPO, 12.77-kw ERP, 500-ft. above ground, 940-ft. above sea level, lat. 31° 16' 50", long. 90° 27' 05". Holds CP for change to 330-w TPO, 8-kw ERP. BMTTL-JA0702VP. Transmitter: 2.73-mi. N of city antenna at 30° T from McComb. Equipment: Television Technology transmitter; Bogner antenna. Satellite earth stations: Scientific-Atlanta, 3-meter. Began Operation: May 1, 1984. Ownership: Trinity Broadcasting Network Inc. Advertising: Yes.
- *Meridian**—W348M, Lynn C. Malden. Technical Facilities: 1000-w TPO, 7.722-kw ERP, 295-ft. above ground, 925-ft. above sea level, lat. 32° 08' 18", long. 89° 05' 36". Transmitter: 1-mi. SW of Hero. Ownership: Lynn C. Malden.
- *Meridian**—W46CL, John E. Cagle. Phone: 205-272-7794. Technical Facilities: 1000-w TPO, 7.722-kw ERP, 1069-ft. above ground, 925-ft. above sea level, lat. 32° 08' 18", long. 89° 05' 36". Transmitter: 1-mi. SW of Hero. Ownership: John E. Cagle.
- *Meridian**—W54CD, John E. Cagle. Technical Facilities: 1000-w TPO, 7.72-kw ERP, 295-ft. above ground, 925-ft. above sea level, lat. 32° 08' 18", long. 89° 05' 36". Transmitter: 5.5-mi. W of Rose Hill. Ownership: John E. Cagle.
- *Meridian**—W56DK, Lynn C. Malden. Phone: 205-249-2529. Technical Facilities: 1000-w TPO, 7.72-kw ERP, 295-ft. above ground, 925-ft. above sea level, lat. 32° 08' 18", long. 89° 05' 36". Transmitter: 1-mi. SW of Hero. Ownership: Lynn C. Malden.
- *Meridian**—W61CV, Ronald E. Malden. Phone: 205-249-2529. Technical Facilities: 1000-w TPO, 7.72-kw ERP, 295-ft. above ground, 925-ft. above sea level, lat. 32° 08' 18", long. 89° 05' 36". Transmitter: 1-mi. SW of Hero. Ownership: Ronald E. Malden.
- Meridian**—W638K, Trinity Bcstg. Network Inc. Phone: 714-832-2950. Affiliation: TBN. Technical Facilities: 100-w TPO, lat. 30° 24' 34", long. 87° 12' 53". Holds CP for change to 25.7-kw ERP, 958-ft. above sea level, lat. 32° 19' 34", long. 88° 41' 12". Transmitter to 1.86-mi S of U.S. Rtes. 45 & 20, near Meridian, MS. BPTTL-930329CA. Satellite earth stations: Scientific-Atlanta, 3.2-meter. Began Operation: December 11, 1989. Ownership: Trinity Broadcasting Network Inc.
- *Meridian**—W65DE, Ronald E. Malden. Phone: 205-249-2529. Technical Facilities: 1000-w TPO, 7.72-kw ERP, 295-ft. above ground, 925-ft. above sea level, lat. 32° 08' 18", long. 89° 05' 36". Transmitter: 1-mi. SW of Hero. Ownership: Ronald E. Malden.
- *Meridian**—W69DJ, Ronald E. Malden. Phone: 205-249-2529. Technical Facilities: 1000-w TPO, 7.722-kw ERP, 295-ft. above ground, 925-ft. above sea level, lat. 32° 08' 18", long. 89° 05' 36". Transmitter: 1-mi. SW of Hero. Ownership: Ronald E. Malden.
- *Natchez**—W20BP, Louis E. Jenkins Jr. Technical Facilities: 1000-w TPO, 20.3-kw ERP, 1079-ft. above ground, 1148-ft. above sea level, lat. 31° 30' 33", long. 91° 24' 19". Transmitter: 3-mi. S of Natchez, 1-mi. W of Hwy. 61. Ownership: Louis E. Jenkins Jr.
- Natchez**—W58BQ, Trinity Bcstg. Network Inc. Phone: 714-832-2950. Affiliation: TBN. Technical Facilities: 1000-w TPO, 7.4-kw ERP, 341-ft. above ground, 591-ft. above sea level, lat. 31° 27' 48", long. 91° 22' 48". Transmitter: 3.1-mi. N of U.S. Rte. 61 at Robin's Bayou Crossing, near Cloverdale. Satellite earth stations: Scientific-Atlanta, 3.2-meter. Began Operation: February 26, 1991. Ownership: Trinity Broadcasting Network Inc.
- Pascagoula**—W46AV, Trinity Bcstg. Network Inc. Affiliation: TBN. Technical Facilities: 1000-w TPO, 10.3-kw ERP, 213-ft. above ground, 233-ft. above sea level, lat. 30° 26' 54", long. 88° 33' 05". Transmitter: WGUD(FM) transmitter site. Equipment: ITS transmitter; Andrew antenna. Satellite earth stations: Scientific-Atlanta, 3.2-meter. Began Operation: May 8, 1990. Ownership: Trinity Broadcasting Network Inc.
- *Ripley**—W42BW, Curt Alexander. Phone: 601-837-8170. Technical Facilities: 100-w TPO, 1.1-kw ERP, 88-ft. above ground, 643-ft. above sea level, lat. 34° 43' 45", long. 88° 56' 40". Transmitter: S of Ripley. Ownership: Curt Alexander.
- Starkville**—W05BV, First United Methodist Church. Phone: 601-338-1002. Fax: 601-324-5364. Affiliation: IND. Studio: Box 728, Starkville, MS 39759. Technical Facilities: 40-w TPO, 0.066-kw ERP, 141-ft. above ground, 531-ft. above sea level, lat. 33° 27' 47", long. 88° 49' 01". Transmitter: Wilson at Lapkin St., Starkville. Equipment: TTC transmitter; Scala antenna; Drake receivers. Began Operation: November 1, 1991. Ownership: First United Methodist Church. Personnel: Robble C. Coblenz, General Manager; Chris White, Traffic Director; Olen Booth, Chief Engineer; Vallie Penn, General Sales Manager.
- *Tunica**—W14CD, Interactive Partners of America. Phone: 702-828-9003. Technical Facilities: 1000-w TPO, 5-kw ERP, 200-ft. above ground, 459-ft. above sea level, lat. 34° 31' 39", long. 90° 37' 48". Transmitter: 1360 Radio Dr., Helena, AR. Ownership: Interactive Partners of America.
- *Tupelo**—W22BS, WTVA Inc. Phone: 601-842-7620. Technical Facilities: 1000-w TPO, 27.2-kw ERP, 417-ft. above ground, 761-ft. above sea level, lat. 34° 13' 05", long. 88° 43' 53". Transmitter: W side of State Rte. 45, approx. 1.2-mi. S of Tupelo. Ownership: WTVA Inc.
- *Tupelo**—W458D, WTVA Inc. Technical Facilities: 773-w TPO, 12-kw ERP, 846-ft. above sea level, lat. 34° 19' 24", long. 88° 42' 39". Requests modification of CP for change to 1000-w TPO, 4.9-kw ERP. BMTTL-940915D. Transmitter: 2.5-mi. N of Tupelo. Ownership: WTVA Inc.
- *Tupelo**—W488U, Sonlight Bcstg. Systems Inc. Phone: 205-633-2400. Technical Facilities: 1000-w TPO, 7.2-kw ERP, 489-ft. above ground, 764-ft. above sea level, lat. 34° 18' 09", long. 88° 42' 21". Transmitter: 2.1-mi. NNW of intersection of Rtes. 45 & 78. Ownership: Sonlight Broadcasting Systems Inc.
- Vicksburg**—W26BB, Three Angels Bcstg. Network. Phone: 618-627-4651. Fax: 618-627-2726. Technical Facilities: 1000-w TPO, 11.89-kw ERP, 600-ft. above sea level, lat. 32° 21' 34", long. 90° 50' 08". Transmitter: No. 1 Old Jackson Rd., 3-mi. ENE of Vicksburg. Equipment: Acrodyne transmitter; Jampro antenna. Satellite earth stations: DH Satellite, 3-meter; M/A-Corn receivers. Began Operation: May 1, 1994. Ownership: Three Angels Broadcasting Network Inc. Personnel: Moses Primo, General Manager; Clarence Larson, Chief Engineer; Linda Shelton, Program Director.
- Webb**—W8BU-LP, Ch. 11, David Ellington. Phone: 601-375-9212. Studio: 307 John St., Webb, MS 38966. Technical Facilities: 10-w TPO, 0.028-kw ERP, 184-ft. above ground, 335-ft. above sea level, lat. 33° 56' 38", long. 90° 20' 40". Transmitter: 307 John St., Webb. Equipment: Television Technology transmitter; Scala antenna. Began Operation: October 1, 1988. Ownership: David Ellington. Planned satellite programming: Faith & Values Channel. Advertising: Planned.
- Transmitter:** W side of State Rte. 45, approx. 1.2-mi. S of Tupelo. Ownership: L. D. Hancock Foundation Inc.
- *Aurora**—K61GJ, New Life Evangelistic Center Inc. Phone: 314-436-2424. Technical Facilities: 1000-w TPO, 32-kw ERP, 270-ft. above ground, 1844-ft. above sea level, lat. 36° 52' 50", long. 93° 42' 36". Transmitter: 0.5-mi. E of State Rd. 39, 5-mi. S of Aurora. Ownership: New Life Evangelistic Center Inc.
- Branson**—K05JQ, GEP Inc. Phone: 417-336-5545. Fax: 417-336-6431. Affiliation: UPN. Technical Facilities: 10-w TPO, 0.015-kw ERP, 1227-ft. above sea level, lat. 36° 36' 40", long. 93° 14' 29". Holds CP to change city of license to Branson, Forsythe & Kimberling City, 0.08-kw ERP, 1220-ft. above sea level, lat. 36° 36' 38", long. 93° 14' 22", transmitter to 0.7-mi. NNW of U.S. Rte. 65 & State Rte. 165, near Point Lookout, MO. BMTTL-940411CT. Transmitter: 0.62-mi. S of School of the Ozarks. Began Operation: March 15, 1993. Ownership: GEP Inc. Personnel: Jerry Landers, General Manager; Dean Fagan, Chief Engineer.
- *Branson**—K17DL, GEP Inc. Phone: 417-336-5545. Fax: 417-336-6431. Technical Facilities: 100-w TPO, 21.4-kw ERP, 1230-ft. above sea level, lat. 36° 36' 38", long. 93° 14' 22". Transmitter: 0.7-mi. NNW of U.S. Rte. 65 & State Rte. 165, near Point Lookout, MO. Ownership: GEP Inc.
- Branson**—K19DJ, New Life Evangelistic Center Inc. Technical Facilities: 560-w TPO, 8.531-kw ERP, 236-ft. above ground, 1476-ft. above sea level, lat. 36° 43' 52", long. 93° 10' 03". Holds CP for change to 1000-w TPO, 15.23-kw ERP. BPTTL-JE0415XD. Transmitter: 1.7-mi. N of U.S. Rte. 160, 0.5-mi. NE of State Rd. 176 & U.S. 160, 2.1-mi. NNW of Rockaway Beach. Ownership: New Life Evangelistic Center Inc.
- Branson**—K25BD, Christians Incorporated for Christ Inc. Phone: 417-336-3945. Fax: 417-336-3945. Technical Facilities: 1000-w TPO, 14.2-kw ERP, 236-ft. above ground, 1206-ft. above sea level, lat. 36° 38' 24", long. 93° 14' 31". Transmitter: Branson Heights Shopping Center, Branson. Equipment: Television Technology transmitter; Scala antenna. Satellite earth station: Scientific-Atlanta. Ownership: Christians Incorporated for Christ Inc. Satellite programming: Trinity Bcstg. Network. Personnel: Keith O'Neil, General Manager.
- *Branson**—K44ET, James A. Rawls. Phone: 714-645-7345. Technical Facilities: 106-w TPO, 1-kw ERP, 160-ft. above ground, 951-ft. above sea level, lat. 36° 39' 30", long. 93° 07' 20". Transmitter: 5-mi. NE of Branson Power Site. Ownership: James A. Rawls.
- *Cape Girardeau**—K35EN, Donald D. Paul. Technical Facilities: 100-w TPO, 1.16-kw ERP, 197-ft. above ground, 663-ft. above sea level, lat. 37° 09' 27", long. 89° 36' 20". Transmitter: Scott County Rd. 223, Chaffee. Ownership: Donald D. Paul.

Missouri

- Anderson, Noel & Pineville**—K09VM, Deborah R. & Gary M. Kenny. Phone: 417-451-1440. Studio: Rte. 8, Box 428E, Neosho, MO 64850. Technical Facilities: 10-w TPO, 0.03-kw ERP, 225-ft. above ground, 1399-ft. above sea level, lat. 36° 36' 39", long. 94° 24' 28". Holds CP for change to 0.3-kw ERP, 236-ft. above sea level. BPTTL-JF0415AT. Transmitter: E of U.S. Hwy. 71, 0.3-mi. N of State Hwy. EE. Equipment: Television Technology transmitter; Scala antenna. Satellite earth stations: Unlden, 10-meter. Began Operation: May 15, 1991. Ownership: Deborah R. Kenny & Gary M. Kenny. Satellite programming: Trinity Bcstg. Network. Advertising: Yes. Rates: \$15.00/30 Sec.; \$25.00/Min. Personnel: Deborah R. Kenny, General Manager; Gary M. Kenny, Engineer.

Missouri—Low Power TV Stations

- Cape Girardeau**—K45CA, New Life Outreach Center. Phone: 314-334-7727. Fax: 314-334-7726.
Studio: 720 Bertling St., Cape Girardeau, MO 63701.
Technical Facilities: 1000-w TPO, 9.1-kw ERP, 774-ft. above ground, 1414-ft. above sea level, lat. 37° 22' 16", long. 89° 31' 52".
Transmitter: 0.68-mi. S of Bainbridge Rd., approx. 4-mi. N of Cape Girardeau.
Equipment: Television Technology transmitter; Bogner antenna.
Began Operation: April 3, 1989.
Ownership: New Life World Outreach.
Satellite programming: FamilyNet.
Personnel: Dan Niswonger, General Manager.
- *Carthage**—K05KD, Larry W. Sparks. Phone: 417-358-9183.
Technical Facilities: 10-w TPO, 0.17-kw ERP, 57-ft. above ground, 1124-ft. above sea level, lat. 37° 08' 14", long. 94° 18' 49".
Transmitter: 1-mi. W of U.S. 571 & HH Junction.
Ownership: Larry W. Sparks.
- Columbia**—K02NQ, Raymond Karpowicz. Phone: 314-443-0292. Fax: 314-874-3080.
Studio: 23 S. 8th St., Columbia, MO 65201.
Technical Facilities: 10-w TPO, 0.143-kw ERP, 95-ft. above ground, 837-ft. above sea level, lat. 38° 57' 03", long. 92° 19' 43".
Transmitter: 23 S. 8th St., Columbia.
Equipment: Television Technology transmitter; Scala antenna.
Satellite earth stations: In operation.
Began Operation: June 1, 1990.
Ownership: Raymond Karpowicz.
Advertising: Yes. Rates: \$20.00/30 Sec.; \$40.00/Min.
Personnel: Jim Karpowicz, General Manager.
- Columbia**—K11SN, Richard E. Koenig. Phones: 314-874-5886; 314-442-1111. Fax: 314-442-1198.
Studio: 405 Business Loop 70 E, Columbia, MO 65201.
Technical Facilities: 10-w TPO, 0.044-kw ERP, 200-ft. above ground, 945-ft. above sea level, lat. 38° 57' 54", long. 92° 19' 54".
Transmitter: 405 Business Loop 70 E, Columbia, MO 65201.
Equipment: Acrodyne transmitter; Scala antenna.
Satellite earth station: Satellite Technology, 4-meter.
Began Operation: October 1, 1990.
Ownership: Richard E. Koenig.
- *Columbia**—K23EL, Glenda R. Harders. Phone: 402-443-3198.
Technical Facilities: 250-w TPO, 2.45-kw ERP, 605-ft. above ground, 1427-ft. above sea level, lat. 38° 46' 57", long. 92° 27' 26".
Transmitter: 1-mi. NE of Jamestown, adjacent to area E of County Rd. Y.
Ownership: Glenda R. Harders.
- *Columbia**—K27FD, Mary E. Harders. Phone: 402-443-4028.
Technical Facilities: 250-w TPO, 2.52-kw ERP, 612-ft. above ground, 1427-ft. above sea level, lat. 38° 46' 57", long. 92° 27' 26".
Transmitter: 1-mi. NE of Jamestown, adjacent to area E of County Rd. Y.
Ownership: Mary E. Harders.
- *Columbia**—K29DM, Mary E. Harders. Phone: 402-443-4028.
Technical Facilities: 250-w TPO, 2.56-kw ERP, 612-ft. above ground, 1427-ft. above sea level, lat. 38° 46' 57", long. 92° 27' 26".
Transmitter: 1-mi. NE of Jamestown, adjacent to area E of County Rd. Y.
Ownership: Mary E. Harders.
- *Columbia**—K33EO, Laritta M. Morehead West. Phone: 402-245-2038.
Technical Facilities: 185-w TPO, 1.75-kw ERP, 605-ft. above ground, 1427-ft. above sea level, lat. 38° 46' 57", long. 92° 27' 26".
Transmitter: 1-mi. NE of Jamestown, adjacent to area E of County Rd. Y.
Ownership: Laritta M. Morehead West.
- *Columbia**—K36EF, Laritta M. Morehead West. Phone: 402-245-2038.
Technical Facilities: 250-w TPO, 2.68-kw ERP, 605-ft. above ground, 1427-ft. above sea level, lat. 38° 46' 57", long. 92° 27' 26".
Transmitter: 1-mi. NE of Jamestown, adjacent to area E of County Rd. Y.
Ownership: Laritta M. Morehead West.
- *Columbia**—K38EO, Laritta M. Morehead West. Phone: 402-245-2038.
Technical Facilities: 250-w TPO, 2.71-kw ERP, 612-ft. above ground, 1427-ft. above sea level, lat. 38° 46' 57", long. 92° 27' 26".
Transmitter: 1-mi. NE of Jamestown, adjacent to area E of County Rd. Y.
Ownership: Laritta M. Morehead West.
- *Columbia**—K43EU, Roger E. Harders. Phone: 402-443-3198.
Technical Facilities: 250-w TPO, 2.79-kw ERP, 612-ft. above ground, 1427-ft. above sea level, lat. 38° 47' 38", long. 92° 26' 40".
Transmitter: 1-mi. NE of Jamestown.
Ownership: Roger E. Harders.
- *Columbia**—K45EO, Glenda R. Harders. Phone: 402-443-3198.
Technical Facilities: 250-w TPO, 2.81-kw ERP, 605-ft. above ground, 1427-ft. above sea level, lat. 38° 47' 38", long. 92° 26' 40".
Transmitter: 1-mi. NE of Jamestown.
Ownership: Glenda R. Harders.
- *Columbia**—K47EY, Glenda R. Harders. Phone: 402-443-3198.
Technical Facilities: 1000-w TPO, 2.84-kw ERP, 605-ft. above ground, 1427-ft. above sea level, lat. 38° 47' 38", long. 92° 26' 40".
Transmitter: 1-mi. NE of Jamestown.
Ownership: Glenda R. Harders.
- *Columbia**—K51FB, Glenda R. Harders. Phone: 402-443-3198.
Technical Facilities: 250-w TPO, 2.91-kw ERP, 605-ft. above ground, 1427-ft. above sea level, lat. 38° 47' 38", long. 92° 26' 40".
Transmitter: 1-mi. NE of Jamestown.
Ownership: Glenda R. Harders.
- *Columbia**—K53FL, Glenda R. Harders. Phone: 402-443-3198.
Technical Facilities: 250-w TPO, 2.94-kw ERP, 605-ft. above ground, 1427-ft. above sea level, lat. 38° 46' 57", long. 92° 27' 26".
Transmitter: 1-mi. NE of Jamestown.
Ownership: Glenda R. Harders.
- Columbia**—K56AU, Trinity Bcstg. Network Inc.
Affiliation: TBN.
Technical Facilities: 1000-w TPO, 1.14-kw ERP, 591-ft. above ground, 899-ft. above sea level, lat. 38° 57' 21", long. 92° 16' 24".
Transmitter: 0.01-mi. S of intersection of 8th St. & State Rd.
Began Operation: January 1, 1986.
Ownership: Trinity Broadcasting Network Inc.
Note: Licensed as a translator.
- *Columbia**—K61GQ, Roger E. Harders. Phone: 402-443-3198.
Technical Facilities: 250-w TPO, 3.06-kw ERP, 605-ft. above ground, 1427-ft. above sea level, lat. 38° 47' 38", long. 92° 26' 40".
Transmitter: 1-mi. NE of Jamestown.
Ownership: Roger E. Harders.
- *Columbia**—K65GI, Glenda R. Harders. Phone: 402-443-3198.
Technical Facilities: 250-w TPO, 3.11-kw ERP, 605-ft. above ground, 1427-ft. above sea level, lat. 38° 46' 57", long. 92° 27' 26".
Transmitter: 1-mi. NE of Jamestown.
Ownership: Glenda R. Harders.
- *Columbia**—K67GP, Roger E. Harders. Phone: 402-443-3198.
Technical Facilities: 250-w TPO, 3.14-kw ERP, 605-ft. above ground, 1427-ft. above sea level, lat. 38° 46' 57", long. 92° 27' 26".
Transmitter: 1-mi. NE of Jamestown.
Ownership: Roger E. Harders.
- *Eldridge & Lebanon**—K61GP, Edwin E. Chapin.
Technical Facilities: 167-w TPO, 0.5-kw ERP, 892-ft. above ground, 1686-ft. above sea level, lat. 37° 49' 10", long. 92° 44' 51".
Transmitter: 1-mi. S of Eldridge on Rd. E.
Ownership: Edwin E. Chapin.
- *Eldridge & Lebanon**—K65FM, Robert Hitt & Monti R. Durham. Phone: 714-786-6060.
Technical Facilities: 100-w TPO, 0.85-kw ERP, 1686-ft. above sea level, lat. 37° 49' 10", long. 92° 44' 51".
Transmitter: 1-mi. S of Eldridge on Rd. E.
Ownership: Robert Hitt & Monti R. Durham.
- Jefferson City**—K11TB, Raymond Karpowicz. Phone: 314-443-0292.
Technical Facilities: 10-w TPO, 0.015-kw ERP, 322-ft. above ground, 997-ft. above sea level, lat. 38° 33' 50", long. 92° 11' 21".
Transmitter: 3109 S. Ten Mile Rd., Jefferson City.
Ownership: Raymond Karpowicz.
- *Joplin**—K040V, Harold A. & Shirley A. Miles. Phone: 615-636-8358.
Technical Facilities: 10-w TPO, 0.11-kw ERP, 200-ft. above ground, 1220-ft. above sea level, lat. 37° 04' 23", long. 94° 32' 54".
Transmitter: 2510 W. 20th St.
Ownership: Harold A. & Shirley A. Miles.
- *Joplin**—K36DF, New Life Evangelistic Center Inc.
Technical Facilities: 1000-w TPO, 14.38-kw ERP, 1171-ft. above sea level, lat. 36° 58' 54", long. 94° 28' 36".
Transmitter: 7-mi. S of Joplin, W of U.S. 71.
Ownership: New Life Evangelistic Center Inc.
- Joplin**—K57DR, Board of Regents, Missouri Southern State College. Phone: 417-625-9375. Fax: 417-625-9742.
Studio: 3950 E. Newman Rd., Joplin, MO 64801-1595.
Technical Facilities: 507-w TPO, 4.2-kw ERP, 125-ft. above ground, 1116-ft. above sea level, lat. 37° 05' 16", long. 94° 30' 48".
Transmitter: Atop the Mercantile Bank Bldg. at 4th St., Joplin.
Equipment: Acrodyne transmitter; Scala antenna.
Satellite earth station: DX Engineering, 5-meter.
Began Operation: January 1, 1988.
Ownership: Missouri Southern State College.
Satellite programming: Learning Channel.
- Personnel: Richard W. Massa, Executive Manager; Judy Stiles, General Manager; Morris Sweet, Chief Engineer.
- *Joplin & Carthage**—K44ER, Gary M. & Deborah R. Kenny. Phone: 417-451-1440.
Technical Facilities: 1000-w TPO, 3.42-kw ERP, 689-ft. above ground, 1726-ft. above sea level, lat. 37° 04' 49", long. 94° 33' 25".
Transmitter: 0.5-mi. SW of Rte. 60 & Schifferdecker intersection.
Ownership: Deborah R. Kenny & Gary M. Kenny.
- Joplin-Carthage**—K46CZ, Gary M. & Deborah R. Kenny. Phone: 417-451-1440.
Studio: Rte. 8, Box 428E, Neosho, MO 64850.
Technical Facilities: 1000-w TPO, 8.47-kw ERP, 292-ft. above ground, 1746-ft. above sea level, lat. 37° 01' 00", long. 94° 24' 20".
Holds CP for change to 3.42-kw ERP, 1745-ft. above sea level, lat. 37° 04' 49", long. 94° 33' 25", transmitter to 0.5-mi. SW of Rte. 60 & Schifferdecker intersection. BPTTL-JF0415AR.
Transmitter: E of Hwy. 71, Marion Twp.
Equipment: Television Technology transmitter; Scala antenna.
Satellite earth station: M/A-Com, 3.3-meter.
Began Operation: August 11, 1993.
Ownership: Deborah R. Kenny & Gary M. Kenny.
Satellite programming: Trinity Bcstg. Network.
Planned satellite programming: FamilyNet.
Advertising: Planned.
Personnel: Deborah R. Kenny, General Manager.
- Kansas City**—K26CR, North Central LPTV-License Inc. Phone: 813-573-0339.
Technical Facilities: 23.9-kw ERP, lat. 39° 05' 58", long. 94° 34' 57".
Ownership: Silver King Communications Inc.
- Kansas City**—K29CF, Triangle Television Co. Inc.
Technical Facilities: 1000-w TPO, 13.89-kw ERP, 1020-ft. above ground, 1709-ft. above sea level, lat. 39° 04' 24", long. 94° 29' 06".
Holds CP for change to 17.36-kw ERP. BPTTL-JE0415WS.
Transmitter: 2800 Wallace Ave.
Ownership: Triangle Television Co. Inc.
- Kansas City**—K35CT, Triangle Television Co. Inc.
Technical Facilities: 137-w TPO, 1.85-kw ERP, 827-ft. above ground, 1709-ft. above sea level, lat. 39° 04' 24", long. 94° 29' 06".
Holds CP for change to 1000-w TPO, 16.8-kw ERP. BPTTL-JE0415WU.
Transmitter: 2800 Wallace Ave.
Ownership: Triangle Television Co. Inc.
- *Kirksville**—K47ER, James C. Jamison. Phone: 510-784-0771.
Technical Facilities: 1000-w TPO, 1-kw ERP, 400-ft. above ground, 1096-ft. above sea level, lat. 40° 13' 32", long. 92° 00' 54".
Transmitter: 5-mi. N of Knox City.
Ownership: James C. Jamison.
- *Lebanon**—K18EK, Ana L. Winkler. Phone: 908-536-5065.
Technical Facilities: 167-w TPO, 0.501-kw ERP, 502-ft. above ground, 1686-ft. above sea level, lat. 37° 49' 10", long. 92° 44' 51".
Transmitter: 1-mi. S of Eldridge on Rd. E.
Ownership: Ana L. Winkler.
- Lebanon**—K24DF, New Life Evangelistic Center Inc.
Technical Facilities: 891-w TPO, 10-kw ERP, 489-ft. above ground, 1673-ft. above sea level, lat. 37° 49' 10", long. 92° 44' 51".

Low Power TV Stations—Missouri

- Transmitter: State Rds. E & D, 0.5-mi. SE of Eldridge.
Ownership: New Life Evangelistic Center Inc.
- *Lebanon—K29DA**, Ana L. Winkler. Phone: 908-536-5065.
Technical Facilities: 167-w TPO, 0.501-kw ERP, 502-ft. above ground, 1686-ft. above sea level, lat. 37° 49' 10", long. 92° 44' 51".
Transmitter: 1-mi. S of Eldridge on Rd. E.
Ownership: Ana L. Winkler.
- *Lebanon—K31EC**, Ana L. Winkler. Phone: 908-536-5065.
Technical Facilities: 167-w TPO, 0.5-kw ERP, 502-ft. above ground, 1686-ft. above sea level, lat. 37° 49' 10", long. 92° 44' 51".
Transmitter: 1-mi. S of Eldridge on Rd. E.
Ownership: Ana L. Winkler.
- *Lebanon—K40EP**, Ana L. Winkler. Phone: 908-536-5065.
Technical Facilities: 167-w TPO, 0.5-kw ERP, 502-ft. above ground, 1686-ft. above sea level, lat. 37° 49' 10", long. 92° 44' 51".
Transmitter: 1-mi. S of Eldridge on Rd. E.
Ownership: Ana L. Winkler.
- *Lebanon—K51ES**, Jeffrey Narod. Phone: 516-679-9112.
Technical Facilities: 167-w TPO, 0.5-kw ERP, 548-ft. above ground, 1686-ft. above sea level, lat. 37° 49' 10", long. 92° 44' 51".
Transmitter: 1-mi. S of Eldridge on Rd. E.
Ownership: Jeffrey Narod.
- *Lebanon—K53FK**, Jeffrey Narod. Phone: 516-679-9112.
Technical Facilities: 167-w TPO, 0.5-kw ERP, 892-ft. above ground, 1686-ft. above sea level, lat. 37° 49' 10", long. 92° 44' 51".
Transmitter: 1-mi. S of Eldridge on Rd. E.
Ownership: Jeffrey Narod.
- *Lebanon—K55HD**, Jeffrey Narod. Phone: 516-679-9112.
Technical Facilities: 500-w TPO, 0.5-kw ERP, 502-ft. above ground, 1686-ft. above sea level, lat. 37° 49' 10", long. 92° 44' 51".
Transmitter: 1-mi. S of Eldridge on Rd. E.
Ownership: Jeffrey Narod.
- *Lebanon—K59FD**, Jeffrey Narod. Phone: 516-679-9112.
Technical Facilities: 167-w TPO, 0.501-kw ERP, 502-ft. above ground, 1686-ft. above sea level, lat. 37° 49' 10", long. 92° 44' 51".
Transmitter: 1-mi. S of Eldridge on Rd. E.
Ownership: Jeffrey Narod.
- Marshfield—K68EL**, New Life Evangelistic Center Inc. Phone: 314-436-2424.
Technical Facilities: 942-w TPO, 27.6-kw ERP, 476-ft. above ground, 1916-ft. above sea level, lat. 37° 11' 10", long. 93° 01' 23".
Transmitter: 5.6-mi. NW of Fordland.
Ownership: New Life Evangelistic Center Inc.
- *Moberly—K59FL**, Whedbee Bcstg. Corp. Technical Facilities: 20-w TPO, 0.23-kw ERP, 98-ft. above ground, 941-ft. above sea level, lat. 39° 25' 07", long. 92° 24' 01".
Transmitter: Rte. 4, Randolph County.
Ownership: Whedbee Bcstg. Corp.
- Monett—K38DD**, Peggy L. Davis & Deborah R. Kenny. Phone: 417-451-1440.
Technical Facilities: 100-w TPO, 0.985-kw ERP, 130-ft. above ground, 1500-ft. above sea level, lat. 36° 56' 15", long. 93° 55' 30".
- Transmitter: County Rd. 37 at northern city limits, Monett.
Equipment: Television Technology transmitter; Scala antenna.
Satellite earth station: Uniden, 3.2-meter.
Began Operation: November 1, 1991.
Ownership: Peggy L. Davis & Deborah R. Kenny.
Satellite programming: Trinity Bcstg. Network.
Personnel: Deborah R. Kenny, General Manager; Gary M. Kenny, Chief Engineer.
- Neosho—K32CL**, Gary M. Kenny. Phone: 417-451-1440.
Studio: Rte. 8, Box 428E, Neosho, MO 64850.
Technical Facilities: 100-w TPO, 3.96-kw ERP, 151-ft. above ground, 1375-ft. above sea level, lat. 36° 52' 38", long. 94° 24' 24".
Holds CP for change to 1000-w TPO, 9.87-kw ERP, 1391-ft. above sea level. BPTTL-JF0415AS.
Transmitter: Rte. 8.
Equipment: Emcee transmitter; Scala antenna.
Satellite earth stations: M/A-Com, 10-meter; Uniden, 10-meter.
Began Operation: March 25, 1989.
Ownership: Gary M. Kenny & Deborah R. Kenny.
Satellite programming: Trinity Bcstg. Network.
Advertising: Yes. Rates: \$5.00/30 Sec.; \$10.00/hour.
Personnel: Deborah Kenny, Sales; Gary Kenny, Engineering.
- Osage Beach—K44DO**, New Life Evangelistic Center Inc.
Technical Facilities: 1000-w TPO, 0.791-kw ERP, 1270-ft. above sea level, lat. 38° 09' 23", long. 92° 36' 43".
Transmitter: Lake Rd. 54-22 & Sunset Rd.
Ownership: New Life Evangelistic Center Inc.
Note: Operating as a translator.
- *Poplar Bluff—K28ED**, James W. Pringle. Phone: 707-255-6755.
Technical Facilities: 100-w TPO, 0.738-kw ERP, 485-ft. above ground, 984-ft. above sea level, lat. 36° 48' 04", long. 90° 27' 06".
Transmitter: Rte. 67, 1-mi. N of Poplar Bluff.
Ownership: James W. Pringle.
- *Poplar Bluff—K31EB**, Lyn Guin. Phone: 916-441-0653.
Technical Facilities: 100-w TPO, 0.74-kw ERP, 485-ft. above ground, 984-ft. above sea level, lat. 36° 48' 04", long. 90° 27' 06".
Transmitter: Rte. 67, 1-mi. N of Poplar Bluff.
Ownership: Lyn R. Guin.
- *Poplar Bluff—K35EP**, Jeffrey Narod. Phone: 516-679-9112.
Technical Facilities: 100-w TPO, 0.738-kw ERP, 485-ft. above ground, 984-ft. above sea level, lat. 36° 48' 04", long. 90° 27' 06".
Transmitter: Rte. 67, 1-mi. N of Poplar Bluff.
Ownership: Jeffrey Narod.
- Poplar Bluff—K39CP**, Trinity Bcstg. Network Inc. Affiliation: IND.
Technical Facilities: 1000-w TPO, 20.6-kw ERP, 479-ft. above ground, 981-ft. above sea level, lat. 36° 48' 04", long. 90° 27' 06".
Transmitter: Side of existing KPOB-TV tower.
Ownership: Trinity Broadcasting Network Inc.
- *Poplar Bluff—K56FP**, Lloyd Johnson. Phone: 218-436-2817.
Technical Facilities: 100-w TPO, 0.738-kw ERP, 485-ft. above ground, 984-ft. above sea level, lat. 36° 48' 04", long. 90° 27' 06".
Transmitter: Rte. 67, 1-mi. N of Poplar Bluff.
Ownership: Lloyd Johnson.
- *Poplar Bluff—K59FE**, Marie Johnson. Phone: 218-436-2817.
Technical Facilities: 100-w TPO, 0.738-kw ERP, 485-ft. above ground, 984-ft. above sea level, lat. 36° 48' 04", long. 90° 27' 06".
Transmitter: Rte. 67, 1-mi. N of Poplar Bluff.
Ownership: Marie Johnson.
- *Poplar Bluff—K61FY**, Marie Johnson. Phone: 218-436-2817.
Technical Facilities: 100-w TPO, 0.738-kw ERP, 485-ft. above ground, 984-ft. above sea level, lat. 36° 48' 04", long. 90° 27' 06".
Transmitter: Rte. 67, 1-mi. N of Poplar Bluff.
Ownership: Marie Johnson.
- *Poplar Bluff—K64EW**, Nancy Deboer Living Trust. Phone: 616-898-2179.
Technical Facilities: 100-w TPO, 0.738-kw ERP, 485-ft. above ground, 984-ft. above sea level, lat. 36° 48' 04", long. 90° 27' 06".
Transmitter: Rte. 67, 1-mi. N of Poplar Bluff.
Ownership: Nancy Deboer Living Trust.
- Rolla—K07SD**, The Curators of the University of Missouri. Phone: 314-882-8888. Fax: 314-884-8888.
Studio: Hwy. 63 S, Columbia, MO 65201.
Technical Facilities: 10-w TPO, 0.15523-kw ERP, 145-ft. above ground, 1345-ft. above sea level, lat. 37° 57' 35", long. 91° 46' 19".
Transmitter: Thomas Jefferson Hall, 202 W. 18th St., Rolla.
Equipment: Television Technology transmitter; Scala antenna.
Began Operation: April 1, 1983.
Ownership: The Curators of the University of Missouri.
Advertising: No.
Personnel: Thomas R. Gray, General Manager.
Note: Operating as a translator.
- *Scott City—K17DR**, New Life Evangelistic Center Inc. Phone: 314-436-2424.
Technical Facilities: 1000-w TPO, 12-kw ERP, 134-ft. above ground, 475-ft. above sea level, lat. 37° 15' 30", long. 89° 35' 45".
Transmitter: State Rd. 74, 1.5-mi. W of Interstate 55.
Ownership: New Life Evangelistic Center Inc.
- Springfield—K08MA**, Arkansas Media L.L.C. Phone: 501-221-0400.
Technical Facilities: 100-w TPO, 0.212-kw ERP, 1631-ft. above ground, lat. 37° 12' 06", long. 93° 14' 01".
Transmitter: 3000 E. Cherry St.
Equipment: Emcee transmitter; Scala antenna.
Ownership: Arkansas Media L.L.C.
Satellite programming: The Box.
Personnel: Paul Katona, General Manager; Martha Katona, Sales Manager.
- Springfield—K15CZ**, GEP Inc. Phone: 407-268-5710.
Technical Facilities: 247-w TPO, 4.56-kw ERP, 479-ft. above ground, 1863-ft. above sea level, lat. 37° 13' 25", long. 93° 14' 30".
Transmitter: 2650 E. Division Rd.
Ownership: GEP Inc.
- Springfield—K39CI**, New Life Evangelistic Center Inc.
Technical Facilities: 8.8-kw ERP, lat. 37° 12' 47", long. 93° 17' 14".
Ownership: New Life Evangelistic Center Inc.
- *Springfield—K40EL**, Jeffrey R. Matsen. Phone: 714-752-6426.
Technical Facilities: 138-w TPO, 1-kw ERP, 396-ft. above ground, 1879-ft. above sea level, lat. 37° 11' 40", long. 92° 56' 04".
Transmitter: 1.9-mi. SE of Fort Ford.
Ownership: Jeffrey R. Matsen.
- *Springfield—K43DG**, Susan A. Lawrenson. Technical Facilities: 690-w TPO, 5.9-kw ERP, 541-ft. above ground, 1818-ft. above sea level, lat. 37° 14' 23", long. 93° 17' 05".
Transmitter: 720 E. Keamey St.
Ownership: Susan A. Lawrenson.
- *Springfield—K49DG**, Trinity Bcstg. Network Inc. Phone: 714-832-2950.
Technical Facilities: 1000-w TPO, 9.912-kw ERP, 289-ft. above ground, 1620-ft. above sea level, lat. 37° 12' 06", long. 93° 14' 01".
Requests modification of CP for change to Ch. 50, 18.6-kw ERP, 1571-ft. above sea level. BMTTL-940413FK.
Transmitter: 3000 E. Cherry St.
Ownership: Trinity Broadcasting Network Inc.
- Springfield—K52DH**, Trinity Bcstg. Network Inc. Affiliation: TBN.
Technical Facilities: 1000-w TPO, 8.6-kw ERP, 302-ft. above ground, 1696-ft. above sea level, lat. 37° 05' 17", long. 93° 10' 34".
Transmitter: County Line Rd., 0.9-mi. E of County Rd., 4.1-mi. NNE of Ozark.
Satellite earth stations: Scientific-Atlanta, 3.2-meter; Scientific-Atlanta receivers.
Began Operation: November 10, 1989.
Ownership: Trinity Broadcasting Network Inc.
- *Springfield—K53FI**, Richard Charles. Phone: 714-837-5485.
Technical Facilities: 138-w TPO, 1-kw ERP, 396-ft. above ground, 1879-ft. above sea level, lat. 37° 11' 40", long. 92° 56' 04".
Transmitter: 1.9-mi. SE of Fort Ford.
Ownership: Richard Charles.
- Springfield—K56FD**, Arkansas Media L.L.C. Phone: 501-221-0400.
Technical Facilities: 502-w TPO, 9.8-kw ERP, 174-ft. above ground, 1512-ft. above sea level, lat. 37° 10' 50", long. 93° 15' 58".
Transmitter: Plaza Towers Bldg., 1736 E. Sunshine.
Ownership: Arkansas Media L.L.C.
- *Springfield—K57GV**, Richard Charles. Phone: 714-837-5485.
Technical Facilities: 138-w TPO, 1-kw ERP, 396-ft. above ground, 1879-ft. above sea level, lat. 37° 11' 40", long. 92° 56' 04".
Transmitter: 1.9-mi. SE of Fort Ford.
Ownership: Richard Charles.
- *Springfield—K58EX**, DBB Partnership. Phone: 202-966-2167.
Technical Facilities: 100-w TPO, 10.3-kw ERP, 226-ft. above ground, 1505-ft. above sea level, lat. 37° 12' 42", long. 96° 16' 53".
Transmitter: 9-mi. SE of Fort Ford.
Ownership: DBB Partnership.
- *Springfield—K62FD**, Baptist Bible College Inc. Phone: 417-869-0891.
Technical Facilities: 743-w TPO, 13.1-kw ERP, 476-ft. above ground, 1754-ft. above sea level, lat. 37° 14' 23", long. 93° 17' 07".
Transmitter: Summit at Keamey.
Ownership: Baptist Bible College Inc.

Montana—Low Power TV Stations

***St. Ann**—K40CY, Television Interests Co. Inc.
 Technical Facilities: 1000-w TPO, 12.7-kw ERP, 853-ft. above ground, 1348-ft. above sea level, lat. 38° 34' 50", long. 90° 19' 45".
 Transmitter: Kemick Seminary Grounds, Shrewsbury.
 Ownership: Television Interests Co. Inc.

St. Charles—K34BR, Trinity Bcstg. Network Inc.
 Affiliation: TBN.
 Technical Facilities: 1000-w TPO, 8.4-kw ERP, 479-ft. above ground, 915-ft. above sea level, lat. 38° 45' 33", long. 90° 38' 18".
 Transmitter: 4534 N. Lindberg St., near Cotleville.
 Equipment: ITS transmitter; Scala antenna.
 Satellite earth stations: Scientific-Atlanta, 3.2-meter; Scientific-Atlanta receivers.
 Began Operation: May 24, 1994.
 Ownership: Trinity Broadcasting Network Inc.

St. Louis—K07TV, Paxson Communications of St. Louis Inc.
 Technical Facilities: 10-w TPO, 0.01-kw ERP, 404-ft. above ground, 912-ft. above sea level, lat. 38° 38' 10", long. 90° 20' 38".
 Transmitter: 1034 S. Brentwood Blvd., Clayton.
 Ownership: Paxson Communications Corp.

St. Louis—K18BT, Trinity Bcstg. Network Inc.
 Affiliation: TBN.
 Technical Facilities: 1000-w TPO, 10.5-kw ERP, 561-ft. above ground, 1024-ft. above sea level, lat. 38° 34' 24", long. 90° 19' 30".
 Transmitter: KYKW(FM) transmitter site, near St. Louis.
 Equipment: ITS transmitter; Andrew antenna.
 Satellite earth stations: Scientific-Atlanta, 3.2-meter; Scientific-Atlanta receivers.
 Began Operation: April 1, 1991.
 Ownership: Trinity Broadcasting Network Inc.

St. Louis—K210D, North Central LPTV-License Inc.
 Technical Facilities: 2000-w TPO, 12.5-kw ERP, 266-ft. above ground, 764-ft. above sea level, lat. 38° 37' 55", long. 90° 13' 59".
 Holds CP for change to 43.6-kw ERP. BPTTL-910502ML.
 Transmitter: 310 S. Grand Blvd., St. Louis.
 Ownership: Silver King Communications Inc.

***St. Louis**—K42DB, Triangle Television Co. Inc.
 Technical Facilities: 1000-w TPO, 24.23-kw ERP, 528-ft. above ground, 991-ft. above sea level, lat. 38° 37' 48", long. 90° 11' 26".
 Transmitter: One Mercantile Center, St. Louis.
 Ownership: Triangle Television Co. Inc.

***St. Louis**—K48ER, Three Angels Broadcasting Network Inc. Phone: 618-627-4651.
 Technical Facilities: 1000-w TPO, 26.7-kw ERP, 259-ft. above ground, 758-ft. above sea level, lat. 38° 37' 55", long. 90° 13' 59".
 Transmitter: 310 S. Grand Blvd.
 Ownership: Three Angels Broadcasting Network Inc.

St. Louis—K52AY, Flor De Rio Television Co. Inc.
 Technical Facilities: 2.04-kw ERP, lat. 38° 37' 48", long. 90° 11' 26".
 Ownership: Flor De Rio Television Co. Inc.
 Satellite programming: Univision.
 Advertising: No.
 Represented (sales): Univision.

St. Louis—K56CA, Missouri Baptist College. Phone: 314-569-1190.
 Affiliation: IND.
 Technical Facilities: 1000-w TPO, 12.5-kw ERP, 479-ft. above ground, 928-ft. above sea level, lat. 38° 37' 28", long. 90° 11' 26".
 Transmitter: Laclede, 720 Olive, St. Louis.
 Began Operation: September 24, 1986.
 Ownership: Missouri Baptist College.
 Represented (engineering): Television Engineering Corp.
 Represented (legal): Joseph E. Dunne III.

St. Louis—K58DH, Kurt J. Petersen.
 Technical Facilities: 1000-w TPO, 8.7-kw ERP, 797-ft. above ground, 1260-ft. above sea level, lat. 38° 24' 24", long. 90° 19' 30".
 Transmitter: Resurrection Cemetery, 7555 MacKenzie Rd., Afton.
 Ownership: Kurt J. Petersen.

St. Louis—K62EG, Catholic Views Bcstg. Inc. Phone: 314-822-6262.
 Studio: 9705 Watson Rd., St. Louis, MO 63126.
 Technical Facilities: 1000-w TPO, 31.7-kw ERP, 463-ft. above ground, 1240-ft. above sea level, lat. 38° 25' 01", long. 90° 25' 59".
 Transmitter: 4800 Macha St., Imperial.
 Equipment: Acrodyne transmitter; Andrew antenna.
 Began Operation: January 1, 1989.
 Ownership: Catholic Views Broadcasts Inc.
 Satellite programming: EWTN.
 Personnel: William Federer, General Manager.

***St. Louis**—K64DT, Valuevision International Inc.
 Technical Facilities: 1000-w TPO, 24.29-kw ERP, 620-ft. above ground, 1066-ft. above sea level, lat. 38° 37' 48", long. 90° 11' 26".
 Transmitter: One Mercantile Center, St. Louis.
 Ownership: ValueVision International Inc.

Walnut Shade—K31DV, Branson TV Partnership.
 Technical Facilities: 1000-w TPO, 18.97-kw ERP, 1355-ft. above sea level, lat. 36° 43' 52", long. 93° 10' 03".
 Transmitter: 0.3-mi. N. of US Hwy. 160, 93.8° perpendicular to center of Walnut.
 Ownership: Branson TV Partnership.

Montana

***Ashland**—K51EQ, Ashland Public School District. Phone: 406-784-2575.
 Technical Facilities: 100-w TPO, 1.2-kw ERP, 68-ft. above ground, 2971-ft. above sea level, lat. 45° 35' 42", long. 106° 16' 24".
 Transmitter: Ashland Public School.
 Ownership: Ashland Public School District.

Belgrade, Manhattan & Three Forks—K20DY, Big Horn Communications Inc. Phone: 803-577-7111.
 Technical Facilities: 100-w TPO, 0.685-kw ERP, 5696-ft. above sea level, lat. 45° 38' 15", long. 111° 16' 01".
 Transmitter: High Flat, SSE of Belgrade.
 Ownership: Big Horn Communications Inc.

Big Fork—K61FX, Blacktail TV Tax District. Phone: 406-857-2131.
 Technical Facilities: 100-w TPO, 1.02-kw ERP, 43-ft. above ground, 6802-ft. above sea level, lat. 48° 01' 10", long. 114° 22' 00".
 Transmitter: 6.5-mi. W of Lakeside.
 Ownership: Blacktail TV Tax District.

Billings—K14IS, Yellowstone Valley Community TV. Phone: 406-652-1288. Fax: 406-655-9401.
 Technical Facilities: 1000-w TPO, 9.66-kw ERP, 168-ft. above ground, 3796-ft. above sea level, lat. 45° 46' 02", long. 108° 27' 27".
 Transmitter: 2.5-mi. ESE of Billings.
 Equipment: TTC transmitter; Scala antenna.
 Ownership: Yellowstone Valley Community TV.
 Satellite programming: Trinity Bcstg. Network.
 Personnel: Gail Craig, General Manager; Weldon Paulson, Chief Engineer; Dave Riley, Sales Manager.

***Billings**—K20EW, Comanche Enterprises. Phone: 406-656-3551.
 Technical Facilities: 1000-w TPO, 12.33-kw ERP, 110-ft. above ground, 3634-ft. above sea level, lat. 45° 46' 06", long. 108° 27' 31".
 Transmitter: 1630 Coburn Rd.
 Ownership: Comanche Enterprises.

Billings—K25BP, Big Horn Communications Inc. Phone: 406-652-4743. Fax: 406-652-6963.
 Technical Facilities: 100-w TPO, 1.16-kw ERP, 161-ft. above ground, 3819-ft. above sea level, lat. 45° 45' 36", long. 108° 27' 02".
 Transmitter: 2-mi. NW of Billings.
 Equipment: Emcee transmitter; Scala antenna.
 Began Operation: May 19, 1975.
 Ownership: Big Horn Communications Inc.
 Advertising: No.
 Personnel: Ray Moser, General Manager; W. R. Burckhard, Chief Engineer.
 Note: Operating as a translator.

Boulder—K27CD, Boulder TV Translator Assn. Phones: 406-225-3820; 406-225-3376.
 Technical Facilities: 100-w TPO, 1.24-kw ERP, 49-ft. above ground, 5968-ft. above sea level, lat. 46° 15' 34", long. 112° 09' 08".
 Transmitter: 2-mi. NW of Boulder.
 Ownership: Boulder TV Translator Assn.

Bozeman—K020F, Professional Impressions Media Group.
 Technical Facilities: 10-w TPO, 0.054-kw ERP, 5000-ft. above sea level, lat. 45° 39' 45", long. 110° 59' 55".
 Transmitter: 699 Bozeman Trail Rd.
 Began Operation: October 20, 1993.
 Ownership: Professional Impressions Media Group.

Bozeman—K26DE, KCTZ Communications Inc. Phone: 406-586-3280.

Affiliation: UPN.
 Technical Facilities: 1000-w TPO, 23.1-kw ERP, 30-ft. above ground, 5650-ft. above sea level, lat. 45° 38' 15", long. 111° 16' 01".
 Transmitter: 1.9-mi. S of Rte. 84, 4.3-mi. W of Bozeman.
 Ownership: Evening Post Publishing Co.
 Represented (sales): Settel Inc.
 Represented (legal): Dow, Lohnes & Albertson.
 Personnel: Tim Gazy, Station Manager; Ron Schlosser, Chief Engineer.

Bozeman—K42BZ, Eagle Communications. Phone: 406-586-0296. Fax: 406-586-0554.
 Studio: 201 South Wallace, Suite A-5, Bozeman, MT 59715.
 Technical Facilities: 1000-w TPO, 24.3-kw ERP, 75-ft. above ground, 5719-ft. above sea level, lat. 45° 41' 34", long. 110° 58' 57".
 Transmitter: Beacon Hill, 2.7-mi. NE of Bozeman.
 Equipment: Acrodyne transmitter; Scala antenna.
 Satellite earth stations: Andrew, 2.3-meter.
 Ownership: Eagle Communications Inc.

Satellite programming: NBC.
 Represented (sales): Katz Television.
 Represented (engineering): Cohen, Dippell & Everist, P.C.
 Represented (legal): Leventhal, Senter & Lerman.
 Personnel: Robert H. Precht, President; Jean Zosel, Program Director; Art Carlson, News Director; Pat Grant, National Sales Manager; Billy Ward, Chief Engineer; Jane English, Business Manager.
 Note: Operating as a translator.

***Bozeman, Belgrade & Manhattan**—K45EB, Gallatin Valley Community TV Assn. Phone: 406-585-9689.
 Technical Facilities: 1000-w TPO, 10.3-kw ERP, 60-ft. above ground, 5748-ft. above sea level, lat. 45° 38' 10", long. 111° 16' 18".
 Transmitter: 4.5-mi. W of Bozeman Hot Springs.
 Ownership: Gallatin Valley Community TV Assn.

Bridger—K63EA, Clarks Fork Valley TV District No. 1.
 Technical Facilities: 100-w TPO, 1.09-kw ERP, 98-ft. above ground, 4324-ft. above sea level, lat. 45° 17' 11", long. 108° 56' 02".
 Transmitter: Approximately 1.24-mi. SW of Bridger.
 Ownership: Clarks Fork Valley TV District No. 1.

Browning—K57FM, Browning Public Schools. Phone: 406-338-2715.
 Technical Facilities: 100-w TPO, 1.028-kw ERP, 126-ft. above ground, 4497-ft. above sea level, lat. 48° 33' 26", long. 113° 00' 51".
 Transmitter: Atop the water tower in Browning.
 Ownership: Browning Public Schools.

***Busby**—K47EF, Northern Cheyenne Tribal Schools. Phone: 406-592-3733. Fax: 406-592-3645.
 Technical Facilities: 100-w TPO, 1.218-kw ERP, 68-ft. above ground, 3509-ft. above sea level, lat. 45° 32' 07", long. 112° 26' 29".
 Transmitter: Busby Tribal School.
 Ownership: Northern Cheyenne Tribal Schools.

Butte—K43DU, KCTZ Communications Inc.
 Technical Facilities: 100-w TPO, 0.338-kw ERP, 50-ft. above ground, 8302-ft. above sea level, lat. 46° 00' 29", long. 112° 26' 30".
 Transmitter: Approx. 2.8-mi. E of Silver Bow County Courthouse.
 Began Operation: July 1, 1992.
 Ownership: Evening Post Publishing Co.
 Note: Operating as a translator.

Chinook—K59EM, Blaine County Public TV Inc.
 Technical Facilities: 100-w TPO, 1.26-kw ERP, 46-ft. above ground, 2995-ft. above sea level, lat. 48° 28' 13", long. 109° 16' 15".
 Transmitter: 7.5-mi. SW of Chinook.
 Ownership: Blaine County Public Television Inc.

Circle—K14AG, Circle TV Booster Club Inc. Phone: 406-485-3550.
 Technical Facilities: 100-w TPO, 0.341-kw ERP, 42-ft. above ground, 3508-ft. above sea level, lat. 47° 16' 00", long. 105° 24' 55".
 Transmitter: 13.5-mi. SE of Circle.
 Ownership: Circle TV Booster Club Inc.
 Note: Operating as a translator.

Clancy—K36CX, Boulder TV Translator Assn. Phones: 406-225-3820; 406-225-3376.
 Technical Facilities: 100-w TPO, 0.609-kw ERP, 56-ft. above ground, 5527-ft. above sea level, lat. 46° 30' 37", long. 111° 55' 55".
 Transmitter: 4-mi. NE of Clancy.
 Ownership: Boulder TV Translator Assn.

Low Power TV Stations—Montana

- *Colstrip**—K07WJ, Colstrip TV Tax District. Technical Facilities: 10-w TPO, 0.106-kw ERP, 69-ft. above ground, 3369-ft. above sea level, lat. 45° 53' 42", long. 106° 37' 39". Transmitter: Rural area, near Colstrip. Ownership: Colstrip TV Tax District.
- Colstrip**—K28CB, Colstrip Public Schools. Phones: 406-748-2920; 406-748-2271. Fax: 406-748-2268. Studio: 5000 Pine Butte Dr., Colstrip, MT 59323. Technical Facilities: 100-w TPO, 1.24-kw ERP, 49-ft. above ground, 3251-ft. above sea level, lat. 45° 53' 42", long. 106° 37' 39". Transmitter: 0.5-mi. N of Colstrip. Satellite earth station: Andrew, 4.5-meter. Began Operation: November 1, 1990. Ownership: Colstrip Public Schools. Advertising: No.
- Colstrip**—K66EQ, Big Horn Communications. Phone: 406-652-4743. Fax: 406-652-6963. Technical Facilities: 100-w TPO, 1.722-kw ERP, 95-ft. above ground, 4879-ft. above sea level, lat. 45° 50' 20", long. 106° 54' 17". Transmitter: 14-mi. SW of Colstrip, near Sarpy. Equipment: Acrodyne transmitter; Scala antenna. Ownership: Big Horn Communications Inc. Satellite programming: ABC. Personnel: Ray Moser, General Manager; Bill Burckhard, Chief Engineer. Note: Operating as a translator.
- *Custer**—K40DY, Custer Public School. Phone: 406-856-4117. Technical Facilities: 100-w TPO, 1.22-kw ERP, 68-ft. above ground, 2801-ft. above sea level, lat. 46° 07' 37", long. 107° 33' 24". Transmitter: Custer Public School. Ownership: Custer Public School.
- Darby**—K21AN, Bitterroot Valley Public Television. Phone: 406-961-3692. Studio: REC Building, Corvallis, MT. Technical Facilities: 1.15-kw ERP, 60-ft. above ground, lat. 46° 04' 02", long. 114° 12' 24". Transmitter: Darby, MT. Equipment: Television Technology transmitter; Scala antenna; M/A-Corn receivers. Began Operation: July 12, 1988. Ownership: Bitterroot Valley Public Television. Advertising: Yes. Rates: \$6.25/10 Sec.; \$6.33/30 Sec. Represented (legal): Schwartz, Woods & Miller. Personnel: Anthony Swallow, General Manager; Helmut Meyer, General Sales Manager; Clara Purcus, Program Director.
- Ekalaka**—K23DJ, Plevna Public School Trustees District No. 55. Phone: 406-772-5601. Fax: 406-772-5548. Studio: Box 158, Plevna, MT 59344. Technical Facilities: 100-w TPO, 1.294-kw ERP, 3742-ft. above sea level, lat. 45° 54' 05", long. 104° 33' 00". Transmitter: NW of Carter County Courthouse. Equipment: TTC transmitter; Scala antenna. Satellite earth station: 3.6-meter. Began Operation: October 21, 1993. Ownership: Plevna Public School Trustees District No. 55.
- Emigrant**—K19CO, Paradise Valley TV Assn. Technical Facilities: 10-w TPO, 0.374-kw ERP, 16-ft. above ground, 5656-ft. above sea level, lat. 45° 20' 07", long. 110° 41' 22". Transmitter: 4-mi. SE of Emigrant. Ownership: Paradise Valley TV Assn.
- Emigrant**—K27DL, Paradise Valley TV Assn. Technical Facilities: 10-w TPO, 0.374-kw ERP, 16-ft. above ground, 5656-ft. above sea level, lat. 45° 20' 07", long. 110° 41' 22". Transmitter: 4-mi. SE of Emigrant. Ownership: Paradise Valley TV Assn.
- *Fairfield**—K38DG, Teton County. Technical Facilities: 100-w TPO, 0.932-kw ERP, 4094-ft. above sea level, lat. 47° 36' 53", long. 111° 58' 32". Transmitter: Fairfield City Water Tower. Ownership: Teton County School District.
- *Frenchtown**—K14IU, Eagle Communications Inc. Phone: 406-721-2063. Fax: 406-542-1606. Technical Facilities: 20-w TPO, 0.234-kw ERP, 276-ft. above ground, 5827-ft. above sea level, lat. 46° 51' 12", long. 113° 55' 41". Transmitter: University Mountain, E of Missoula. Equipment: TTC transmitter; Scala antenna. Ownership: Eagle Communications Inc. Personnel: Robert Precht, General Manager; Larry Arbaugh, Chief Engineer; Pat Grant, Sales Manager. Note: Operating as a translator.
- Glasgow**—K14AR, Valley County TV District No. 1. Technical Facilities: 1.38-kw ERP, lat. 48° 12' 18", long. 106° 38' 00". Transmitter: Northern section of Glasgow city limits. Ownership: Valley County TV District No. 1.
- Glasgow**—K16AZ, Valley County TV District No. 1. Technical Facilities: 100-w TPO, 0.88-kw ERP, 148-ft. above ground, 2234-ft. above sea level, lat. 48° 12' 18", long. 106° 38' 00". Transmitter: Northern section of Glasgow city limits. Ownership: Valley County TV District No. 1.
- Glasgow**—K18BN, Valley County TV District No. 1. Technical Facilities: 100-w TPO, 0.86-kw ERP, 144-ft. above ground, 2185-ft. above sea level, lat. 48° 12' 18", long. 106° 38' 00". Transmitter: Northern section of Glasgow city limits. Ownership: Valley County TV District No. 1.
- Glasgow**—K19AC, KOUS-TV Inc. Technical Facilities: 100-w TPO, 1.95-kw ERP, 299-ft. above ground, 2789-ft. above sea level, lat. 48° 01' 52", long. 106° 18' 29". Transmitter: 7-mi. E of Fort Peck, 0.4-mi. NW of Deadman Butte. Equipment: Acrodyne transmitter; Scala antenna. Began Operation: January 1, 1983. Ownership: Big Horn Communications Inc. Represented (engineering): Mullaney Engineering Inc. Represented (legal): Gardner, Carton & Douglas.
- *Great Falls**—K22EZ, Stephen L. & Susan W. Whitman. Phone: 617-329-2004. Technical Facilities: 1000-w TPO, 6.55-kw ERP, 494-ft. above ground, 3991-ft. above sea level, lat. 47° 32' 23", long. 111° 17' 03". Transmitter: 0.5-mi. W of Hwy. 81, 1-mi. N of Great Falls. Ownership: Stephen L. & Susan W. Whitman.
- *Great Falls**—K26EQ, Stephen L. & Susan W. Whitman. Phone: 617-329-2004. Technical Facilities: 1000-w TPO, 6.552-kw ERP, 499-ft. above ground, 3991-ft. above sea level, lat. 47° 32' 23", long. 111° 17' 03". Transmitter: 0.5-mi. W of Hwy. 81, 1-mi. N of Great Falls. Ownership: Stephen L. & Susan W. Whitman.
- *Great Falls**—K28EV, Stephen L. & Susan W. Whitman. Phone: 617-329-2004. Technical Facilities: 1000-w TPO, 6.552-kw ERP, 499-ft. above ground, 3991-ft. above sea level, lat. 47° 32' 23", long. 111° 17' 03". Transmitter: 0.5-mi. W of Hwy. 81, 1-mi. N of Great Falls. Ownership: Stephen L. & Susan W. Whitman.
- *Great Falls**—K32EC, Stephen L. Whitman. Phone: 617-329-2004. Technical Facilities: 1000-w TPO, 6.55-kw ERP, 494-ft. above ground, 3991-ft. above sea level, lat. 47° 32' 23", long. 111° 17' 03". Transmitter: 0.5-mi. W of Hwy. 81, 1-mi. N of Great Falls. Ownership: Stephen L. & Susan W. Whitman.
- Great Falls**—K53DW, Trinity Bcstg. Network Inc. Phone: 714-832-2950. Fax: 714-730-0661. Affiliation: TBN. Technical Facilities: 1000-w TPO, 9.1-kw ERP, 279-ft. above ground, 3839-ft. above sea level, lat. 47° 31' 57", long. 111° 16' 41". Transmitter: Great Falls Rd., Black Eagle Community, Great Falls. Equipment: ITS transmitter; Scala antenna. Satellite earth stations: Scientific-Atlanta, 3.2-meter; Scientific-Atlanta receivers. Began Operation: April 8, 1991. Ownership: Trinity Broadcasting Network Inc. Represented (sales): Media Services Group Inc. Represented (legal): Joseph E. Dunne III. Personnel: Paul F. Crouch, General Manager; Rod Henke, Sales Manager; Ben Miller, Chief Engineer.
- *Great Falls**—K60FT, Susan Whitman. Phone: 617-392-2004. Technical Facilities: 1000-w TPO, 6.552-kw ERP, 338-ft. above ground, 3875-ft. above sea level, lat. 47° 32' 23", long. 111° 17' 03". Transmitter: 0.5-mi. W of Hwy. 81, 1-mi. N of Great Falls. Ownership: Stephen L. & Susan W. Whitman.
- Helena**—K41CX, Trinity Bcstg. Network Inc. Affiliation: TBN. Technical Facilities: 1000-w TPO, 10.1-kw ERP, 79-ft. above ground, 5033-ft. above sea level, lat. 46° 46' 12", long. 112° 01' 22". Transmitter: 11-mi. N of Helena, North Hill area. Equipment: ITS transmitter; Andrew antenna. Satellite earth stations: Scientific-Atlanta, 3.2-meter; Scientific-Atlanta receivers. Began Operation: June 9, 1990. Ownership: Trinity Broadcasting Network Inc.
- *Hot Springs**—K33CW, Hot Springs TV District. Technical Facilities: 100-w TPO, 1.28-kw ERP, 49-ft. above ground, 3740-ft. above sea level, lat. 47° 37' 56", long. 114° 39' 50". Transmitter: Hilltop N of Hot Springs High School. Ownership: Hot Springs TV District.
- *Hysham**—K52EN, Hysham Public School Districts 1 & 7. Technical Facilities: 100-w TPO, 1.04-kw ERP, 139-ft. above ground, 2803-ft. above sea level, lat. 46° 17' 36", long. 107° 13' 51". Transmitter: Hysham Public School. Ownership: Hysham Public School Districts 1 & 7.
- Kalispell**—K18AJ, KPAX Communications Inc. Phones: 406-543-7106; 406-756-5888. Fax: 406-756-5889. Studio: 575 Sunset Blvd., Suite 202, Kalispell, MT 59901. Technical Facilities: 1000-w TPO, 45.8-kw ERP, 92-ft. above ground, 3799-ft. above sea level, lat. 48° 09' 58", long. 114° 19' 51". Transmitter: 3-mi. SW of Kalispell, near Lone Pine State Park. Equipment: Acrodyne transmitter; Andrew antenna. Ownership: Evening Post Publishing Co. Satellite programming: CBS. Represented (sales): Settel Inc. Represented (legal): Dow, Lohnes & Albertson. Personnel: William F. Sullivan, General Manager; Art Taft, Station & Sales Manager; Mark Rapson, Chief Engineer.
- Kalispell**—K26DD, Trinity Bcstg. Network Inc. Phone: 714-832-2950. Fax: 714-730-0661. Affiliation: TBN. Technical Facilities: 1000-w TPO, 11.8-kw ERP, 148-ft. above ground, 3842-ft. above sea level, lat. 48° 10' 34", long. 114° 20' 53". Transmitter: Atop Lone Pine Mountain. Equipment: ITS transmitter; Andrew antenna. Satellite earth stations: Scientific-Atlanta, 3.2-meter; Standard Communications receivers. Ownership: Trinity Broadcasting Network Inc. Represented (sales): Media Services Group Inc. Represented (legal): Joseph E. Dunne III. Personnel: Paul F. Crouch, General Manager; Rod Henke, Sales Manager; Ben Miller, Chief Engineer.
- *Kalispell**—K46DZ, Lyle W. Davis. Phone: 801-292-4517. Technical Facilities: 250-w TPO, 10-kw ERP, 50-ft. above ground, 6866-ft. above sea level, lat. 48° 30' 22", long. 114° 20' 49". Transmitter: 6.1-mi. NW of Whitefish. Ownership: Lyle W. Davis.
- *Kalispell**—K59EQ, CTN Missoula Inc. Technical Facilities: 1000-w TPO, 8.397-kw ERP, 3832-ft. above sea level, lat. 48° 10' 34", long. 114° 20' 53". Transmitter: Lone Pine. Ownership: Continental Television Network Inc.
- Livingston**—K17BT, Shields Valley TV Tax District. Technical Facilities: 100-w TPO, 1.73-kw ERP, 56-ft. above ground, 6608-ft. above sea level, lat. 45° 35' 52", long. 110° 32' 45". Transmitter: Approx. 4.5-mi. SE of Livingston on the Myers Ranch. Ownership: Shields Valley TV Tax District.
- *Malta**—K15AS, Phillips County TV Translator. Technical Facilities: 1.38-kw ERP, lat. 48° 20' 15", long. 107° 53' 00". Ownership: Phillips County TV Translator.

- *Miles City—K41DT**, Miles Community College. Phone: 406-232-3031. Fax: 406-232-5705.
Technical Facilities: 100-w TPO, 1.28-kw ERP, 38-ft. above ground, 3130-ft. above sea level, lat. 46° 23' 22", long. 105° 45' 22".
Transmitter: 3.2-mi. ESE of Miles City.
Ownership: Miles Community College.
- Missoula & Lolo—K50CP**, David A. Tucker. Phone: 406-273-6161.
Studio: 100 Glacier Dr., Suite F, Lolo, MT 59847.
Technical Facilities: 100-w TPO, 2.2-kw ERP, 98-ft. above ground, 4869-ft. above sea level, lat. 46° 47' 49", long. 114° 00' 59".
Transmitter: Mount Dean Stone communications site, 4-mi. S of Missoula.
Equipment: Television Technology transmitter; Scala antenna; Drake receivers.
Began Operation: February 9, 1991.
Ownership: David A. Tucker.
Satellite programming: Trinity Bcstg. Network.
Advertising: Yes. Rates: \$12.00/30 Sec.; \$18.00/Min. Represented (engineering): Lincoln Thomason ITT Tech. (Boise, ID).
Represented (legal): Mitchell, Boyer and Assoc.
- Pablo/Ronan—K25CL**, Salish Kootenai College. Phone: 406-675-4800. Fax: 406-675-4801.
Studio: Hwy. 93, Pablo, MT 59855.
Technical Facilities: 100-w TPO, 1.14-kw ERP, 112-ft. above ground, 3159-ft. above sea level, lat. 47° 31' 53", long. 114° 07' 01".
Transmitter: NE edge of Ronan.
Equipment: Television Technology transmitter; Scala antenna.
Satellite earth stations: Andrew, 5-meter, Microdyne receivers.
Began Operation: April 1, 1988.
Ownership: Salish Kootenai College.
Represented (legal): Schwartz, Woods & Miller.
Personnel: Frank Tyro, General Manager.
- Pinesdale—K67EC**, Bitterroot Valley Public TV. Phone: 406-961-3692.
Studio: R.E.A., Corvallis, MT 59828.
Technical Facilities: 100-w TPO, 0.587-kw ERP, 76-ft. above ground, 4288-ft. above sea level, lat. 46° 20' 28", long. 114° 02' 36".
Transmitter: Hilltop location 3.5-mi. NE of Corvallis.
Equipment: Television Technology transmitter; Scala antenna.
Began Operation: December 25, 1989.
Ownership: Bitterroot Valley Public Television.
Note: Licensed as a translator.
- Plains & Paradise—K21CA**, Plains-Paradise TV District.
Technical Facilities: 100-w TPO, 3.3-kw ERP, 13-ft. above ground, 3809-ft. above sea level, lat. 47° 31' 15", long. 114° 57' 28".
Transmitter: Approx. 6-mi. NW of Plains.
Ownership: Plains-Paradise TV District.
- *Plevna—K24DD**, Plevna Public School Trustees District No. 55. Phone: 406-772-5601. Fax: 406-772-5548.
Studio: Box 158, Plevna, MT 59344.
Technical Facilities: 20-w TPO, 0.246-kw ERP, 62-ft. above ground, 2812-ft. above sea level, lat. 46° 25' 06", long. 104° 31' 03".
Transmitter: Plevna High School.
Equipment: TTC transmitter; Scala antenna.
Satellite earth stations: DH Satellite, 3.6-meter.
Ownership: Plevna Public School Trustees District No. 55.
Satellite programming: PBS.
Personnel: Carter Christiansen, General Manager.
- *Poplar—K05KK**, Poplar TV District. Phone: 406-768-3800.
Technical Facilities: 10-w TPO, 0.124-kw ERP, 36-ft. above ground, 2257-ft. above sea level, lat. 48° 07' 40", long. 105° 04' 21".
Transmitter: 5-mi. E & 1-mi. N of Poplar.
Ownership: Poplar TV District.
- *Poplar—K64ER**, Poplar TV District. Phone: 406-768-3800.
Technical Facilities: 100-w TPO, 0.1-kw ERP, 46-ft. above ground, 2266-ft. above sea level, lat. 48° 07' 40", long. 105° 04' 21".
Transmitter: 5-mi. E & 0.9-mi. N of Poplar.
Ownership: Poplar TV District.
- *Poplar—K66FE**, Poplar TV District. Phone: 406-768-3800.
Technical Facilities: 100-w TPO, 0.1-kw ERP, 46-ft. above ground, 2266-ft. above sea level, lat. 48° 07' 40", long. 105° 04' 21".
Transmitter: 5-mi. E & 0.9-mi. N of Poplar.
Ownership: Poplar TV District.
- *Poplar—K68ER**, Poplar TV District. Phone: 406-768-3800.
Technical Facilities: 100-w TPO, 0.1-kw ERP, 46-ft. above ground, 2266-ft. above sea level, lat. 48° 07' 40", long. 105° 04' 21".
Transmitter: 5-mi. E & 0.9-mi. N of Poplar.
Ownership: Poplar TV District.
- Roundup—K06KX**, Roundup TV Tax District. Phone: 406-323-1710.
Technical Facilities: 0.06-kw ERP, 3200-ft. above sea level, lat. 46° 28' 02", long. 108° 33' 50".
Ownership: Roundup TV Tax District.
- *Shepherd/Huntley/Worden—K42DH**, Rural Television System Inc.
Technical Facilities: 100-w TPO, 1.138-kw ERP, 3222-ft. above sea level, lat. 45° 54' 25", long. 108° 20' 01".
Transmitter: 5914 Chicago Rd.
Ownership: Rural Television System Inc.
- St. Ignatius—K28CF**, Salish Kootenai College. Phone: 406-675-4800.
Technical Facilities: 1-w TPO, 0.969-kw ERP, 154-ft. above ground, 3103-ft. above sea level, lat. 47° 19' 24", long. 114° 05' 25".
Transmitter: North edge of St. Ignatius.
Equipment: Television Technology transmitter; Scala antenna.
Satellite earth stations: Andrew, 5-meter, Microdyne receivers.
Began Operation: April 1, 1988.
Ownership: Salish Kootenai College.
Personnel: Frank Tyro, General Manager.
- Thompson Falls—K36BW**, Thompson Falls TV District.
Technical Facilities: 100-w TPO, 1.19-kw ERP, 49-ft. above ground, 5039-ft. above sea level, lat. 47° 33' 00", long. 115° 21' 30".
Transmitter: Clark Mountain, 3-mi. S of Thompson Falls.
Ownership: Thompson Falls TV District.
- White Sulphur Springs—K09MH**, Flat Iron Corp. Phone: 406-547-3590.
Technical Facilities: 0.051-kw ERP, lat. 46° 30' 12", long. 110° 49' 41".
Ownership: Flat Iron Corp.
Note: Operating as a translator.
- Whitehall—K52CE**, Whitehall Low Power TV Inc. Phone: 406-287-3762. Fax: 406-287-3762.
Technical Facilities: 100-w TPO, 0.86-kw ERP, 118-ft. above ground, 4531-ft. above sea level, lat. 45° 52' 34", long. 112° 05' 14".
Holds CP for change to 6591-ft. above sea level, lat. 45° 55' 15", long. 112° 01' 15".
Transmitter to 4.5-mi. NE of Whitehall. BPTTL-940412DT.
Transmitter: New water tower, adjacent to Hwy. 90 on the NE edge of Whitehall.
Ownership: Whitehall Low Power TV Inc.
Advertising: Planned.
- Columbus & Fremont—K44EJ**, David F. Harders.
Technical Facilities: 250-w TPO, 2.86-kw ERP, 413-ft. above ground, 2040-ft. above sea level, lat. 41° 23' 34", long. 96° 54' 37".
Transmitter: 1.5-mi. SE of Linwood.
Ownership: David F. Harders.
- Columbus & Fremont—K46EE**, David F. Harders.
Technical Facilities: 1000-w TPO, 3.04-kw ERP, 394-ft. above ground, 2040-ft. above sea level, lat. 41° 23' 34", long. 96° 54' 37".
Transmitter: 1.5-mi. SE of Linwood.
Ownership: David F. Harders.
- Columbus & Fremont—K48FF**, David F. Harders.
Technical Facilities: 1000-w TPO, 2.92-kw ERP, 410-ft. above ground, 2040-ft. above sea level, lat. 41° 23' 34", long. 96° 54' 37".
Transmitter: 1.5-mi. SE of Linwood.
Ownership: David F. Harders.
- Columbus & Fremont—K50EG**, David F. Harders.
Technical Facilities: 250-w TPO, 2.96-kw ERP, 410-ft. above ground, 2040-ft. above sea level, lat. 41° 23' 34", long. 96° 54' 37".
Transmitter: 1.5-mi. SE of Linwood.
Ownership: David F. Harders.
- Columbus & Fremont—K52EX**, Glenda R. Harders. Phone: 402-443-3198.
Technical Facilities: 250-w TPO, 3.78-kw ERP, 394-ft. above ground, 2040-ft. above sea level, lat. 41° 23' 34", long. 96° 54' 37".
Transmitter: 1.5-mi. SE of Linwood.
Ownership: Glenda R. Harders.
- Columbus & Fremont—K54EU**, Glenda R. Harders. Phone: 402-443-3198.
Technical Facilities: 250-w TPO, 3.78-kw ERP, 394-ft. above ground, 2040-ft. above sea level, lat. 41° 23' 34", long. 96° 54' 37".
Transmitter: 1.5-mi. SE of Linwood.
Ownership: Glenda R. Harders.
- Columbus & Fremont—K59FT**, Mary E. Harders. Phone: 402-443-4028.
Technical Facilities: 250-w TPO, 3.12-kw ERP, 387-ft. above ground, 2034-ft. above sea level, lat. 41° 23' 34", long. 96° 54' 37".
Transmitter: 1.5-mi. SE of Linwood.
Ownership: Mary E. Harders.
- Columbus & Fremont—K63FQ**, Mary E. Harders.
Technical Facilities: 1000-w TPO, 3.19-kw ERP, 394-ft. above ground, 2040-ft. above sea level, lat. 41° 23' 34", long. 96° 54' 37".
Transmitter: 1.5-mi. SE of Linwood.
Ownership: Mary E. Harders.
- Columbus & Fremont—K65GE**, Roger E. Harders. Phone: 402-443-3198.
Technical Facilities: 1000-w TPO, 3.19-kw ERP, 394-ft. above ground, 2040-ft. above sea level, lat. 41° 23' 34", long. 96° 54' 37".
Transmitter: 1.5-mi. SE of Linwood.
Ownership: Roger E. Harders.
- *Columbus & Fremont—K69HF**, Roger E. Harders. Phone: 402-443-3198.
Technical Facilities: 635-w TPO, 4.13-kw ERP, 394-ft. above ground, 2040-ft. above sea level, lat. 41° 23' 34", long. 96° 54' 37".
Transmitter: 1.5-mi. SE of Linwood.
Ownership: Roger E. Harders.

Nebraska

Columbus & Fremont—K17DW, Roger E. Harders. Phone: 402-443-3198.

Technical Facilities: 1000-w TPO, 2.84-kw ERP, 394-ft. above ground, 2040-ft. above sea level, lat. 41° 23' 34", long. 96° 54' 37".

Transmitter: 1.5-mi. SE of Linwood.
Equipment: Acrodyn transmitter; Jampro antenna.

Satellite earth stations: DH Satellite; Scientific Atlanta receivers.
Ownership: Roger E. Harders.

Columbus & Fremont—K21ES, David C. Brodahl. Phone: 402-443-3198.

Technical Facilities: 1000-w TPO, 2.42-kw ERP, 394-ft. above ground, 2040-ft. above sea level, lat. 41° 23' 34", long. 96° 54' 37".

Transmitter: 1.5-mi. SE of Linwood.
Ownership: David C. Brodahl.

Columbus & Fremont—K24ED, Glenda R. Harders. Phone: 402-443-3198.

Technical Facilities: 1000-w TPO, 3.03-kw ERP, 394-ft. above ground, 2040-ft. above sea level, lat. 41° 23' 34", long. 96° 54' 37".

Transmitter: 1.5-mi. SE of Linwood.
Ownership: Glenda R. Harders.

Columbus & Fremont—K28EN, Glenda R. Harders. Phone: 402-443-3198.

Technical Facilities: 145-w TPO, 1.82-kw ERP, 397-ft. above ground, 2040-ft. above sea level, lat. 41° 23' 34", long. 96° 54' 37".

Transmitter: 1.5-mi. SE of Linwood.
Ownership: Glenda R. Harders.

Columbus & Fremont—K31EN, David C. Brodahl. Phone: 402-443-3198.

Technical Facilities: 1000-w TPO, 2.32-kw ERP, 394-ft. above ground, 2040-ft. above sea level, lat. 41° 23' 34", long. 96° 54' 37".

Transmitter: 1.5-mi. SE of Linwood.
Ownership: David C. Brodahl.

Columbus & Fremont—K33EM, David C. Brodahl. Phone: 402-443-3198.

Technical Facilities: 1000-w TPO, 2.05-kw ERP, 394-ft. above ground, 2040-ft. above sea level, lat. 41° 23' 34", long. 96° 54' 37".

Transmitter: 1.5-mi. SE of Linwood.
Ownership: David C. Brodahl.

Columbus & Fremont—K39EK, Roger E. Harders. Phone: 402-443-3198.

Technical Facilities: 1000-w TPO, 2.05-kw ERP, 394-ft. above ground, 2040-ft. above sea level, lat. 41° 23' 34", long. 96° 54' 37".

Transmitter: 1.5-mi. SE of Linwood.
Ownership: Roger E. Harders.

Low Power TV Stations—Nebraska

- *Grand Island—K66FC**, Hall County. Technical Facilities: 662-w TPO, 17.2-kw ERP, 2031-ft. above sea level, lat. 40° 55' 29", long. 98° 20' 16". Transmitter: SW corner of Sycamore & 2nd Sts. Ownership: Hall County.
- *Grand Island—K63FC**, Dorothy Z. Williams. Technical Facilities: 100-w TPO, 1.16-kw ERP, 2149-ft. above sea level, lat. 40° 41' 30", long. 98° 23' 20". Transmitter: N of Hastings on Hwy. 281. Ownership: Dorothy Z. Williams.
- *Grand Island & Hastings—K57FZ**, Christian Hilliard. Technical Facilities: 100-w TPO, 1.19-kw ERP, 2149-ft. above sea level, lat. 40° 41' 30", long. 98° 23' 20". Ownership: Christian Hilliard. Transmitter: 6-mi. N of Hastings on Hwy. 281.
- *Grand Island & Hastings—K65FS**, Dorothy Z. Williams. Technical Facilities: 100-w TPO, 1.16-kw ERP, 2148-ft. above sea level, lat. 40° 41' 30", long. 98° 23' 20". Transmitter: N of Hastings, NE of Hwy. 281. Ownership: Dorothy Z. Williams. Personnel: Al Williams, General Manager.
- *Kearney—K28EK**, Russell G. Hilliard. Phone: 308-234-6428. Technical Facilities: 1000-w TPO, 13-kw ERP, 291-ft. above ground, 2611-ft. above sea level, lat. 40° 44' 30", long. 99° 22' 40". Transmitter: 1.5-mi. N of Elm Creek. Ownership: Russell G. Hilliard.
- *Kearney—K34EH**, Russell G. Hilliard. Phone: 308-234-6428. Technical Facilities: 1000-w TPO, 13-kw ERP, 292-ft. above ground, 2611-ft. above sea level, lat. 40° 44' 30", long. 99° 22' 40". Transmitter: 1.5-mi. N of Elm Creek. Ownership: Russell G. Hilliard.
- *Kearney—K47EO**, Russell G. Hilliard. Phone: 308-234-6428. Technical Facilities: 1000-w TPO, 12.3-kw ERP, 291-ft. above ground, 2611-ft. above sea level, lat. 40° 44' 30", long. 99° 22' 40". Transmitter: 1.5-mi. N of Elm Creek. Ownership: Russell G. Hilliard.
- *Kearney—K51EW**, Henry Ammons. Phone: 303-755-5268. Technical Facilities: 1000-w TPO, 12-kw ERP, 292-ft. above ground, 2611-ft. above sea level, lat. 40° 44' 30", long. 99° 22' 40". Transmitter: 1.5-mi. N of Elm Creek. Ownership: Henry Ammons.
- *Kearney—K60FN**, Henry Ammons. Phone: 303-755-5268. Technical Facilities: 1000-w TPO, 12-kw ERP, 292-ft. above ground, 2611-ft. above sea level, lat. 40° 44' 30", long. 99° 22' 40". Transmitter: 1.5-mi. N of Elm Creek. Ownership: Henry Ammons.
- *Kearney—K64EO**, Henry Ammons. Phone: 303-755-5268. Technical Facilities: 1000-w TPO, 12-kw ERP, 292-ft. above ground, 2611-ft. above sea level, lat. 40° 44' 30", long. 99° 22' 40". Transmitter: 1.5-mi. N of Elm Creek. Ownership: Henry Ammons.
- *Kearney—K68EQ**, Henry Ammons. Phone: 303-755-5268. Technical Facilities: 1000-w TPO, 11.7-kw ERP, 292-ft. above ground, 2611-ft. above sea level, lat. 40° 44' 30", long. 99° 22' 40". Transmitter: 1.5-mi. N of Elm Creek. Ownership: Henry Ammons.
- *Lincoln—K31DU**, Three Angels Bcstg. Network Inc. Phone: 618-627-4651. Fax: 618-627-2726. Technical Facilities: 1000-w TPO, 15.25-kw ERP, 1547-ft. above sea level, lat. 40° 51' 10", long. 96° 40' 36". Transmitter: 4100 Industrial Ave. Equipment: Acrodyne transmitter; Jampro antenna. Satellite earth stations: DH Satellite; 3-meter; M/A-Com receivers. Ownership: Three Angels Broadcasting Network Inc. Personnel: Moses Primo, General Manager; Clarence Larson, Chief Engineer; Linda Shelton, Program Director.
- Lincoln—K39AJ**, Trinity Bcstg. Network Inc. Affiliation: TBN. Technical Facilities: 1000-w TPO, 56.5-kw ERP, 331-ft. above ground, 1726-ft. above sea level, lat. 40° 43' 38", long. 96° 36' 49". Transmitter: 7900 Yankee Hill Rd., Lincoln. Equipment: Television Technology transmitter; Bogner antenna. Satellite earth station: Scientific-Atlanta, 3.2-meter. Began Operation: April 23, 1987. Ownership: Trinity Broadcasting Network Inc.
- Lincoln—K67CV**, Channel America LPTV Holdings Inc. Phone: 212-366-9880. Technical Facilities: 70-w TPO, 1.07-kw ERP, 243-ft. above ground, 1417-ft. above sea level, lat. 40° 48' 42", long. 96° 42' 05". Transmitter: 233 S. 13th St., Lincoln. Began Operation: May 1, 1989. Ownership: Channel America LPTV License Subsidiary Inc. Satellite programming: Channel America. Advertising: Yes. Rates: \$300/30 Sec.; \$500/Min.; \$1000/Hour. Note: Licensed as a translator.
- *Malcolm—K64CL**, K. Sandoval Burke. Technical Facilities: 1000-w TPO, 12-kw ERP, 276-ft. above ground, 1339-ft. above sea level, lat. 40° 48' 47", long. 96° 42' 25". Transmitter: Terminal Bldg., 941 O St., Lincoln. Ownership: K. Sandoval Burke.
- *Omaha—K53EY**, R. B. Sheldahl. Phone: 515-986-3355. Technical Facilities: 1000-w TPO, 10.55-kw ERP, 174-ft. above ground, 1253-ft. above sea level, lat. 41° 12' 47", long. 96° 03' 33". Transmitter: 9437 J St. Ownership: R. B. Sheldahl.
- *Omaha—K55HC**, Margaret Haughey Inc. Phone: 702-221-1425. Technical Facilities: 100-w TPO, 1.44-kw ERP, 151-ft. above ground, 1299-ft. above sea level, lat. 41° 12' 39", long. 96° 05' 14". Transmitter: 109th & M Sts. Ownership: Margaret Haughey Inc.
- *Omaha—K61GA**, Yoneide S. Dinzey. Phone: 618-627-2120. Technical Facilities: 300-w TPO, 2.95-kw ERP, 180-ft. above ground, 1215-ft. above sea level, lat. 41° 15' 36", long. 95° 56' 06". Transmitter: 1461 Douglas St. Ownership: Yoneide Dinzey.
- *Omaha—K65FL**, K. Sandoval Burke. Technical Facilities: 1000-w TPO, 49.74-kw ERP, 1437-ft. above sea level, lat. 41° 20' 44", long. 96° 01' 28". Ownership: K. Sandoval Burke.
- *Omaha—K67FM**, William J. Thompson. Phone: 402-573-6550. Fax: 402-346-6401. Technical Facilities: 1000-w TPO, 10-kw ERP, 76-ft. above ground, 1345-ft. above sea level, lat. 41° 18' 43", long. 96° 00' 13". Transmitter: 5829 N. 60th St. Equipment: 3 DBM transmitter; SWR Inc. antenna. Satellite earth stations: Scientific-Atlanta, 2.8-meter; Scientific-Atlanta receivers. Ownership: William J. Thompson. Planned satellite programming: The Box; Z Music. Represented (sales): K/B Sells. Represented (engineering): T. Z. Sawyer Consultants. Represented (legal): Barfield Law. Personnel: Bill Thompson, General Manager; Jack Davidson, Chief Engineer; Pamela Jones, Sales Manager.
- *Omaha & Lincoln—K34DT**, Catherine A. Hill. Technical Facilities: 1000-w TPO, 28.51-kw ERP, 1000-ft. above ground, 2217-ft. above sea level, lat. 41° 04' 15", long. 96° 13' 30". Requests modification of CP for change to 2300-ft. above sea level. BMMPTL-941225IB. Transmitter: 19801 Pflug Rd., Gretna. Ownership: Catherine A. Hill.
- Scottsbluff—K42BG**, Seven Star Television. Technical Facilities: 6.06-kw ERP, lat. 41° 42' 04", long. 103° 40' 49". Ownership: Seven Star Television.
- *Superior—K16DF**, Stephen Van Voorhis. Technical Facilities: 100-w TPO, 1.14-kw ERP, 2106-ft. above sea level, lat. 40° 05' 13", long. 97° 55' 13". Transmitter: 3.5-mi. S of Hardy. Ownership: Stephen Van Voorhis.
- *Superior—K24EA**, Marc Manzione. Technical Facilities: 100-w TPO, 1.14-kw ERP, 354-ft. above ground, 2106-ft. above sea level, lat. 40° 05' 13", long. 97° 55' 13". Transmitter: 3.5-mi. S of Hardy. Ownership: Marc Manzione.
- *Superior—K26EF**, Marc Manzione. Technical Facilities: 100-w TPO, 1.14-kw ERP, 354-ft. above ground, 2106-ft. above sea level, lat. 40° 05' 13", long. 97° 55' 13". Transmitter: 3.5-mi. S of Hardy. Ownership: Marc Manzione.
- *Superior—K31EG**, Halina Van Voorhis. Phone: 201-273-4953. Technical Facilities: 100-w TPO, 1.14-kw ERP, 354-ft. above ground, 2106-ft. above sea level, lat. 40° 05' 13", long. 97° 55' 13". Transmitter: 3.5-mi. S of Hardy. Ownership: Halina Van Voorhis.
- *Superior—K40EK**, Halina Van Voorhis. Phone: 201-273-4953. Technical Facilities: 100-w TPO, 1.14-kw ERP, 354-ft. above ground, 2106-ft. above sea level, lat. 40° 05' 13", long. 97° 55' 13". Transmitter: 3.5-mi. S of Hardy. Ownership: Halina Van Voorhis.
- *Superior—K46DW**, Lyn Guin. Phone: 916-441-0653. Technical Facilities: 100-w TPO, 1.14-kw ERP, 354-ft. above ground, 2106-ft. above sea level, lat. 40° 05' 13", long. 97° 55' 13". Transmitter: 3.5-mi. S of Hardy. Ownership: Lyn R. Guin.
- *Superior—K48EV**, Harry W. Reed II. Phone: 916-446-3594. Technical Facilities: 100-w TPO, 1.14-kw ERP, 354-ft. above ground, 2106-ft. above sea level, lat. 40° 05' 13", long. 97° 55' 13". Transmitter: 3.5-mi. S of Hardy. Ownership: Harry W. Reed II.
- *Superior—K50DT**, Harry W. Reed II. Phone: 916-446-3594. Technical Facilities: 100-w TPO, 1.14-kw ERP, 354-ft. above ground, 2106-ft. above sea level, lat. 40° 05' 13", long. 97° 55' 13". Transmitter: 3.5-mi. S of Hardy. Ownership: Harry W. Reed II.
- *Superior—K57GA**, Stephen Van Voorhis. Technical Facilities: 100-w TPO, 1.14-kw ERP, 2106-ft. above sea level, lat. 40° 05' 13", long. 97° 55' 13". Transmitter: 3.5-mi. S of Hardy. Ownership: Stephen Van Voorhis.
- *Superior—K59FA**, Stephen Van Voorhis. Technical Facilities: 100-w TPO, 1.14-kw ERP, 2106-ft. above sea level, lat. 40° 05' 13", long. 97° 55' 13". Transmitter: 3.5-mi. S of Hardy. Ownership: Stephen Van Voorhis.
- *Superior—K61GG**, Stephen Van Voorhis. Technical Facilities: 100-w TPO, 1.14-kw ERP, 354-ft. above ground, 2106-ft. above sea level, lat. 40° 05' 13", long. 97° 55' 13". Transmitter: 3.5-mi. S of Hardy. Ownership: Stephen Van Voorhis.

Nevada

Battle Mountain—K32CA, Lander County General Improvement District No. 1. Technical Facilities: 100-w TPO, 1.19-kw ERP, 46-ft. above ground, 4574-ft. above sea level, lat. 40° 35' 25", long. 116° 54' 00". Transmitter: Approx. 4-mi. SE of Battle Mountain. Ownership: Lander County General Improvement District No. 1.

Carlin—K30CD, Carlin Television District. Phone: 702-754-6897. Technical Facilities: 1-w TPO, 0.003-kw ERP, 26-ft. above ground, 4980-ft. above sea level, lat. 40° 43' 00", long. 116° 06' 40". Transmitter: NW quarter of section 27, Twp. 33 N., Range 52 E., Carlin. Equipment: TTC transmitter; Scala antenna. Satellite earth stations: Scientific-Atlanta, 2.8-meter, DX Communications receivers. Ownership: Carlin Television District. Satellite programming: FoxNet. Personnel: Howard R. Wright, General Manager. Note: Operating as a translator.

Carlin—K35BR, Carlin Television District. Phone: 702-754-6897. Technical Facilities: 1-w TPO, 0.003-kw ERP, 26-ft. above ground, 5013-ft. above sea level, lat. 40° 43' 00", long. 116° 06' 40". Transmitter: NW quarter of Section 27, Twp. 33 N, Range 52 E Carlin. Equipment: TTC transmitter; Scala antenna. Satellite earth stations: DX Communications receivers. Ownership: Carlin Television District. Satellite programming: WPIX (W), New York. Personnel: Howard R. Wright, General Manager. Note: Operating as a translator.

Carlin—K54DV, Carlin Television District. Phone: 702-754-6897. Technical Facilities: 20-w TPO, 0.87-kw ERP, 7613-ft. above sea level, lat. 40° 43' 07", long. 116° 16' 06". Transmitter: Mary's Mountain, near Carlin. Equipment: TTC transmitter; Scala antenna. Ownership: Carlin Television District. Personnel: Howard R. Wright, General Manager. Note: Operating as a translator.

Carson City—K17CA, Nevada TV Corp. Phone: 702-323-0704. Technical Facilities: 1000-w TPO, 20.5-kw ERP, 112-ft. above ground, 7530-ft. above sea level, lat. 39° 15' 32", long. 119° 42' 06". Transmitter: McClellan Peak Antenna Farm. Ownership: Nevada Television Corp.

Carson City—K19CU, Trinity Bcstg. Network Inc. Technical Facilities: 1000-w TPO, 8.8-kw ERP, 98-ft. above ground, 7487-ft. above sea level, lat. 39° 15' 34", long. 119° 42' 21". Transmitter: Atop McClellan Peak, near Silver City. Ownership: Trinity Broadcasting Network Inc.

Elko—K15EE, Elko Television District. Technical Facilities: 0.341-kw ERP, lat. 40° 50' 54", long. 115° 45' 32". Ownership: Elko Television District.

Elko & Spring Creek—K06MK, Elko TV District. Technical Facilities: 10-w TPO, 0.054-kw ERP, 6499-ft. above sea level, lat. 40° 49' 16", long. 115° 42' 04". Transmitter: Lamolle Summit, E of Elko. Ownership: Elko Television District.

***Ely**—K14AL, White Pine Television District No. 1. Technical Facilities: 0.324-kw ERP, 20-ft. above ground, 6302-ft. above sea level, lat. 39° 15' 00", long. 114° 53' 25". Ownership: White Pine Television District No. 1.

Eureka—K44CP, Eureka TV District. Technical Facilities: 20-w TPO, 0.255-kw ERP, 20-ft. above ground, 5948-ft. above sea level, lat. 39° 28' 33", long. 115° 59' 33". Transmitter: 2.5-mi. SW of Eureka. Ownership: Eureka TV District.

Eureka—K47DG, Eureka TV District. Technical Facilities: 100-w TPO, 4.17-kw ERP, 197-ft. above ground, 9590-ft. above sea level, lat. 39° 26' 59", long. 115° 59' 54". Transmitter: Prospect Peak, 4.7-mi. S of Eureka. Ownership: Eureka TV District.

Fallon—K25AK, Fallon Community TV Inc. Technical Facilities: 100-w TPO, 1.20-kw ERP, 56-ft. above ground, 4236-ft. above sea level, lat. 39° 29' 22", long. 118° 45' 09". Transmitter: Rattlesnake Hill, 1.5-mi. NE of Fallon. Ownership: Fallon Community TV Inc.

Hawthorne—K13WI, Virginia M. Becker. Phone: 702-945-3282. Technical Facilities: 10-w TPO, 0.017-kw ERP, 4327-ft. above sea level, lat. 38° 31' 56", long. 118° 37' 16". Transmitter: 996 H St. Ownership: Virginia M. Becker.

Incline Village—K14AJ, North Lake Tahoe Community Foundation. Phones: 702-831-7878; 702-831-7879. Technical Facilities: 100-w TPO, 0.76-kw ERP, 40-ft. above ground, 7490-ft. above sea level, lat. 39° 14' 53", long. 119° 55' 17". Transmitter: Ski Way, 1.5-mi. NE of Lake Tahoe. Equipment: Television Technology transmitter; Scala antenna. Satellite earth stations: Andrew, 4.5-meter; Microdyne; Standard Communications receivers. Began Operation: November 1, 1982. Ownership: North Lake Tahoe Community Foundation. Satellite programming: PBS/SCOLA. Represented (legal): Schwartz, Woods & Miller. Personnel: Paul Schmidt, General Manager; John S. Campbell, Station Manager & Chief Engineer.

***Lake Tahoe**—K29CD, Mark S. Severence. Technical Facilities: 32-w TPO, 0.5-kw ERP, 194-ft. above ground, 6453-ft. above sea level, lat. 38° 57' 35", long. 119° 56' 25". Transmitter: 1-mi. N of Zephyr Cove, Lake Tahoe. Ownership: Mark S. Severence.

***Las Vegas**—K15EP, Craig Allyn Jue. Phone: 818-289-2941. Technical Facilities: 1000-w TPO, 40.1-kw ERP, 43-ft. above ground, 246-ft. above sea level, lat. 35° 56' 44", long. 115° 02' 31". Transmitter: McCollough Range, 16-mi. SE of Las Vegas. Ownership: Craig Allyn Jue.

Las Vegas—K17CT, Charles K. Tootle. Technical Facilities: 100-w TPO, 3.88-kw ERP, 302-ft. above ground, 2654-ft. above sea level, lat. 36° 17' 42", long. 115° 16' 45". Transmitter: On Hwy. 95, approx. 3.2-mi. N of Durano Rd., Las Vegas. Ownership: Charles K. Tootle.

Las Vegas—K19CS, "Hey Buddy" Bcstg. Co. Phone: 702-438-7700. Technical Facilities: 1000-w TPO, 9.54-kw ERP, 302-ft. above ground, 2828-ft. above sea level, lat. 36° 19' 42", long. 115° 16' 45". Holds CP for change to 550-w TPO, 6-kw ERP, 279-ft. above ground, 2758-ft. above sea level, lat. 36° 17' 40", long. 115° 16' 50", transmitter to 7200 N. Rancho Rd. Transmitter: 3.2-mi N of Durango Rd. on Hwy. 95, Las Vegas. Ownership: "Hey Buddy" Broadcasting Co.

***Las Vegas**—K25DB, Terry Zick. Phone: 512-695-2804. Technical Facilities: 1000-w TPO, 26.3-kw ERP, 46-ft. above ground, 8558-ft. above

sea level, lat. 35° 58' 02", long. 115° 30' 06". Transmitter: Atop Potosi Mountain, near Las Vegas. Ownership: Terry Zick.

***Las Vegas**—K31DO, Keith L. Lowery. Phone: 713-656-7081. Technical Facilities: 300-w TPO, 10.4-kw ERP, 8550-ft. above sea level, lat. 35° 58' 04", long. 115° 30' 03". Transmitter: Mount Potosi, Potosi Pass. Ownership: Keith L. Lowery.

***Las Vegas**—K46CV, Neal L. Andrews Jr. Technical Facilities: 100-w TPO, 2.69-kw ERP, 459-ft. above ground, 2473-ft. above sea level, lat. 36° 10' 15", long. 115° 08' 32". Transmitter: 301 Fremont St., Las Vegas. Ownership: Neal L. Andrews Jr.

Las Vegas—K50CN, Biltmore Bcstg. Corp. Phone: 310-454-8673. Affiliation: HSN. Technical Facilities: 1000-w TPO, 9.3-kw ERP, 73-ft. above ground, 3411-ft. above sea level, lat. 36° 00' 30", long. 115° 00' 20". Transmitter: Black Mountain communications site, 2-mi. SW of Henderson. Equipment: ITS transmitter; Scala antenna. Ownership: Biltmore Broadcasting Corp. Personnel: Larry Hunt, Chief Engineer.

Las Vegas—K57FA, Trinity Bcstg. Network Inc. Phone: 714-832-2950. Affiliation: TBN. Technical Facilities: 1000-w TPO, 32.5-kw ERP, 62-ft. above ground, 3399-ft. above sea level, lat. 36° 00' 30", long. 115° 00' 20". Transmitter: Black Mountain, near Henderson. Began Operation: January 1, 1987. Ownership: Trinity Broadcasting Network Inc.

***Las Vegas**—K59ER, Carlos A. Duharte. Phone: 415-761-1070. Technical Facilities: 1000-w TPO, 55.7-kw ERP, 100-ft. above ground, 3438-ft. above sea level, lat. 36° 00' 30", long. 115° 00' 20". Transmitter: Atop Black Mountain, near Henderson. Equipment: ITS transmitter; Bogner antenna. Ownership: Carlos A. Duharte.

***Las Vegas**—K63FD, Communication Transmission Network Inc. Phone: 702-791-0292. Technical Facilities: 1000-w TPO, 125.3-kw ERP, 3458-ft. above sea level, lat. 36° 00' 30", long. 115° 00' 20". Transmitter: Black Mountain, 15-mi. E of Las Vegas. Ownership: Communication Transmission Network Inc.

Las Vegas—K67GB, ValueVision International Inc. Technical Facilities: 1000-w TPO, 55.06-kw ERP, 3481-ft. above sea level, lat. 36° 00' 31", long. 115° 00' 03". Transmitter: Black Mountain Center, near Las Vegas. Ownership: ValueVision International Inc.

***Las Vegas**—K69HA, Channel 69 Telecasters. Phone: 800-442-3085. Technical Facilities: 900-w TPO, 4.8-kw ERP, 60-ft. above ground, 3397-ft. above sea level, lat. 36° 00' 30", long. 115° 00' 20". Transmitter: Black Mountain, 3.5-mi. W of Henderson. Ownership: Channel 69 Telecasters.

***Laughlin**—K34DK, Patrick Salis. Technical Facilities: 95-w TPO, 2.66-kw ERP, 79-ft. above ground, 4875-ft. above sea level, lat. 35° 14' 58", long. 114° 44' 33". Transmitter: Christmas Tree Mountain, 11-mi. WNW of Davis Dam, Laughlin. Ownership: Patrick Salis.

***Laughlin**—K47EG, Las Tres Campanas Television Inc. Phone: 702-433-0027. Technical Facilities: 1000-w TPO, 18.9-kw ERP, 23-ft. above ground, 4849-ft. above sea level, lat. 35° 14' 58", long. 114° 44' 34". Transmitter: Electronics site, 10-mi. NW of Laughlin. Ownership: Las Tres Campanas Television Inc.

***Laughlin, NV & Bullhead City, AZ**—K28EU, Earl Ray Sorenson. Phone: 602-763-4772. Technical Facilities: 1000-w TPO, 1.12-kw ERP, 53-ft. above ground, 4864-ft. above sea level, lat. 35° 14' 50", long. 114° 44' 35". Transmitter: Spirit Mountain electronics site. Ownership: Earl Ray Sorenson.

Lovelock—K18DP, Pershing County. Technical Facilities: 100-w TPO, 3.9-kw ERP, 44-ft. above ground, 4322-ft. above sea level, lat. 40° 07' 05", long. 118° 43' 38". Transmitter: Tulon Peak, 15-mi. NW of Lovelock. Ownership: Pershing County.

Mercury—K54BO, Nextel Communications. Phone: 201-438-1400. Technical Facilities: 3.23-kw ERP, lat. 36° 19' 07", long. 115° 34' 28". Ownership: Nextel Communications. Note: Operating as a translator.

Mesquite, NV & Gunlock-Veyo, UT—KWVB-LP, Ch. 45, MB Broadcasting. Phone: 801-628-0485. Technical Facilities: 100-w TPO, 4.775-kw ERP, 20-ft. above ground, 7766-ft. above sea level, lat. 37° 09' 22", long. 113° 52' 10". Transmitter: Beaver Dam Mountains, W of Santa Clara, UT. Equipment: Television Technology transmitter; Scala antenna. Began Operation: November 1, 1982. Ownership: William G. Mayo. Satellite programming: Fox. Personnel: Brent Miner, General Manager; Randall Adams, Chief Engineer. Note: Operating as a translator.

Nevada Test Site—K31CC, Communications Engineering Inc. Phone: 702-873-5000. Technical Facilities: 100-w TPO, 3.38-kw ERP, 52-ft. above ground, 7569-ft. above sea level, lat. 37° 12' 47", long. 116° 19' 22". Transmitter: Echo Peak, near Mercury. Ownership: Communications Engineering Inc. Note: Operating as a translator.

Pahrump—K55EW, Communications Engineering Inc. Technical Facilities: 100-w TPO, 9.82-kw ERP, 16-ft. above ground, 8501-ft. above sea level, lat. 35° 58' 04", long. 115° 30' 03". Transmitter: Mount Potosi communications site, approx. 30-mi. ESE of Pahrump. Ownership: Communications Engineering Inc.

Low Power TV Stations—Nevada

***Reno—K29CW**, Keith L. Lowery. Phone: 713-656-7081.
 Technical Facilities: 300-w TPO, 3.7-kw ERP, 4596-ft. above sea level, lat. 39° 35' 11", long. 119° 42' 03".
 Transmitter: 2272 Larkin Rd., Sparks.
 Ownership: Keith L. Lowery.

Reno—K43CT, HMC Communications Inc. Phone: 702-856-7955.
 Technical Facilities: 1000-w TPO, 28.4-kw ERP, 79-ft. above ground, 5538-ft. above sea level, lat. 39° 35' 03", long. 119° 47' 52".
 Transmitter: Red Peak, 4.5-mi. N of Reno.
 Ownership: HMC Communications Inc.

Reno—K45AV, Trinity Bcstg. Network Inc. Technical Facilities: 1000-w TPO, 37.5-kw ERP, lat. 39° 35' 03", long. 119° 47' 52".
 Affiliation: TBN.
 Transmitter: Existing tower atop Red Peak.
 Began Operation: November 1, 1985.
 Ownership: Trinity Broadcasting Network Inc.

Reno—K47CO, Pappas Telecasting of Nevada. Phone: 209-733-7800.
 Studio: 2030 W. First Ave., Sun Valley, NV.
 Technical Facilities: 1000-w TPO, 19.4-kw ERP, 56-ft. above ground, 5514-ft. above sea level, lat. 39° 35' 03", long. 119° 47' 52".
 Transmitter: 2030 W. First Ave., Sun Valley.
 Ownership: Pappas Telecasting Companies.
 Satellite programming: Univision.

***Reno—K52FF**, Telemundo of Northern California Inc. Phone: 212-492-5615.
 Technical Facilities: 1000-w TPO, 0.014-kw ERP, 118-ft. above ground, 5568-ft. above sea level, lat. 39° 35' 03", long. 119° 47' 52".
 Transmitter: Red Peak, 5.5-mi. N of Reno.
 Ownership: Telemundo Group Inc.

Reno—K55DP, Nevada TV Corp. Phone: 702-323-0704.
 Technical Facilities: 569-w TPO, 13.8-kw ERP, lat. 39° 35' 03", long. 119° 47' 52".
 Ownership: Nevada Television Corp.
 Note: Operating as a translator.

Reno—K63DN, Generic TV. Phone: 605-335-1136.
 Technical Facilities: 100-w TPO, 1.28-kw ERP, 43-ft. above ground, 4465-ft. above sea level, lat. 39° 30' 55", long. 119° 46' 45".
 Transmitter: 1120 Telegraph St., Reno.
 Ownership: Generic TV.

Reno—K66GH, Women's LPTV Network. Phone: 602-998-5868.
 Technical Facilities: 16.8-kw ERP, lat. 39° 15' 44", long. 119° 42' 16".
 Ownership: Women's LPTV Network.

Schurz—K46CC, Walker River Paiute Tribe. Phone: 702-773-2306.
 Technical Facilities: 5-w TPO, lat. 38° 57' 58", long. 118° 53' 21".
 Ownership: Walker River Paiute Tribe.
 Note: Operating as a translator.

***Smokey Valley & Hadley—K09WK**, Smokey Valley TV District. Phone: 702-377-2044.
 Technical Facilities: 10-w TPO, 0.03-kw ERP, 66-ft. above ground, 6298-ft. above sea level, lat. 38° 42' 53", long. 117° 04' 46".
 Transmitter: 0.6-mi. WNW of Round Mountain.
 Ownership: Smokey Valley TV District.

***Smokey Valley & Hadley—K11TX**, Smokey Valley TV District. Phone: 702-377-2044.
 Technical Facilities: 10-w TPO, 0.03-kw ERP, 79-ft. above ground, 6298-ft. above sea level, lat. 38° 42' 53", long. 117° 04' 46".
 Transmitter: 0.6-mi. WNW of Round Mountain.
 Ownership: Smokey Valley TV District.

***Smokey Valley & Hadley—K13WX**, Smokey Valley TV District. Phone: 702-377-2044.
 Technical Facilities: 10-w TPO, 0.03-kw ERP, 79-ft. above ground, 6298-ft. above sea level, lat. 38° 42' 53", long. 117° 04' 46".
 Transmitter: 0.6-mi. WNW of Round Mountain.
 Ownership: Smokey Valley TV District.

Tonopah—K17AH, Nye County. Phone: 702-482-8197.
 Studio: Nye County Courthouse, Tonopah, NV 89049.
 Technical Facilities: 0.47-kw ERP, lat. 38° 03' 57", long. 117° 13' 33".
 Transmitter: Nye County Courthouse.
 Satellite earth stations: Andrew; Microdome receivers.
 Ownership: Nye County.
 Advertising: Yes. Rates: \$100.00/Month.

Verdi—K54DA, Channel 5 Public Bcstg. Inc. Phone: 702-784-4555.
 Technical Facilities: 100-w TPO, 0.793-kw ERP, 20-ft. above ground, 7986-ft. above sea level, lat. 39° 34' 38", long. 119° 56' 19".
 Transmitter: 0.8-mi. from Peavine Lookout.
 Ownership: Channel 5 Public Broadcasting Inc.
 Personnel: James R. Pagliarini, General Manager; Thoman R. Wemer, Chief Engineer.

Winnemucca—K15AL, Humboldt County Public TV Department.
 Technical Facilities: 100-w TPO, 1.49-kw ERP, 34-ft. above ground, 6809-ft. above sea level, lat. 40° 54' 38", long. 117° 45' 40".
 Ownership: Humboldt County.

New Hampshire

Concord—W39AR, Center Bcstg. Corp. of New Hampshire.
 Technical Facilities: 100-w TPO, 1.047-kw ERP, 74-ft. above ground, 394-ft. above sea level, lat. 43° 12' 24", long. 71° 32' 41".
 Transmitter: 0.15-mi. N of the intersection of Washington St. & Center St.
 Ownership: Center Broadcasting Corp. of New Hampshire.

***Hampton Falls—W23AM**, Seacoast Bcstg. Co. Inc.
 Technical Facilities: 1000-w TPO, 37.2-kw ERP, 853-ft. above ground, 833-ft. above sea level, lat. 42° 54' 28", long. 70° 51' 06".
 Transmitter: Eastern end of Brimmer Lane, Hampton Falls.
 Ownership: Seacoast Broadcasting Co. Inc.

***Keene—W58BV**, Heritage Media Services. Technical Facilities: 1000-w TPO, 10.7-kw ERP, 108-ft. above ground, 581-ft. above sea level, lat. 42° 55' 29", long. 72° 16' 42".
 Transmitter: Keene State College.
 Ownership: Heritage Media Corp.
 Note: Operating as a translator.

Littleton—W16BC, WMUR-TV Inc. Phone: 603-669-9999.
 Technical Facilities: 960-w TPO, 11.5-kw ERP, 79-ft. above ground, 4162-ft. above sea level, lat. 44° 09' 24", long. 71° 41' 57".
 Transmitter: Camden Mountain, 5.5-mi. SE of Franconia.
 Ownership: Bimey Imes Jr. & Family.

***Manchester—W29AT**, Center Bcstg. Corp. of New Hampshire.
 Technical Facilities: 100-w TPO, 1.05-kw ERP, 89-ft. above ground, 308-ft. above sea level, lat. 42° 55' 36", long. 71° 26' 35".
 Transmitter: Manchester Municipal Airport.
 Ownership: Center Broadcasting Corp. of New Hampshire.

***Manchester—W47AN**, Academy of Applied Sciences.
 Technical Facilities: 1000-w TPO, 39.2-kw ERP, 141-ft. above ground, 1552-ft. above sea level, lat. 43° 11' 10", long. 71° 19' 14".
 Transmitter: 2-mi. E of New Rye on Fort Mountain.
 Ownership: Academy of Applied Sciences Inc.

Nashua—W13BG, Center Bcstg. Corp. of New Hampshire.
 Technical Facilities: 10-w TPO, 0.07-kw ERP, 89-ft. above ground, 164-ft. above sea level, lat. 42° 45' 42" long., 71° 27' 58". Holds CP for change to 0.04-kw ERP, 135-ft. above ground, 279-ft. above sea level, lat. 42° 45' 45" long., 71° 27' 49", transmitter to 1 Indian Head Plaza, Temple St. BPTTL-950126JC.
 Transmitter: 100 F Lodge Hall, 142 Main St., Nashua.
 Ownership: Center Broadcasting Corp. of New Hampshire.

Nashua—W33AK, Center Bcstg. Corp. of New Hampshire.
 Technical Facilities: 100-w TPO, 0.95-kw ERP, 89-ft. above ground, 164-ft. above sea level, lat. 42° 45' 42" long., 71° 27' 58". Holds CP for change to 0.735-kw ERP, 135-ft. above ground, 279-ft. above sea level, lat. 42° 45' 45" long., 71° 27' 49", transmitter to 1 Indian Head Plaza, Temple St. BPTTL-950126JD.
 Transmitter: 100 F Lodge Hall, 142 Main St., Nashua.
 Ownership: Center Broadcasting Corp. of New Hampshire.

***South Effingham—W30BC**, James Rutherford. Phone: 603-522-3211.
 Technical Facilities: 1000-w TPO, 26.73-kw ERP, 50-ft. above ground, 1190-ft. above sea level, lat. 43° 41' 08", long. 71° 02' 24".
 Transmitter: Pocket Mountain, approx. 1.5-mi. W of Province Lake.
 Ownership: James Rutherford.

***Waterville Valley—W53AT**, NYN L.L.C. Phone: 602-893-3949.
 Technical Facilities: 810-w TPO, 10.68-kw ERP, 89-ft. above ground, 3926-ft. above sea level, lat. 43° 57' 32", long. 71° 33' 23".
 Transmitter: Mount Tecumseh, Waterville Valley.
 Ownership: NYN L.L.C.

Technical Facilities: 10-w TPO, 0.054-kw ERP, 210-ft. above ground, 213-ft. above sea level, lat. 39° 23' 24", long. 74° 30' 45".
 Transmitter: Atlantic City Expressway, Pleasantville.
 Satellite earth stations: 3.8-meter.
 Ownership: South Jersey Radio Inc.
 Personnel: Jane Stark, General Manager; Ron Smith, Station Manager; Dan Merlo, Chief Engineer.

***Atlantic City—W34BS**, Asiavision Inc.
 Technical Facilities: 1000-w TPO, 28.6-kw ERP, 191-ft. above sea level, lat. 39° 21' 02", long. 74° 27' 26".
 Transmitter: 3815 Ventnor Ave.
 Ownership: Asiavision Inc.

Atlantic City—W36BJ, Trinity Bcstg. Network Inc.
 Technical Facilities: 450-w TPO, 19.9-kw ERP, 417-ft. above ground, 426-ft. above sea level, lat. 39° 21' 36", long. 74° 25' 12".
 Transmitter: Taj Mahal Casino Hotel, North Carolina Ave. & Boardwalk, Atlantic City.
 Began Operation: October 19, 1993.
 Ownership: Trinity Broadcasting Network Inc.

***Camden—W68CV**, William E. Mattis Jr. Phone: 302-478-2052.
 Technical Facilities: 1000-w TPO, 17.7-ERP., 161-ft. above ground, 181-ft. above sea level, lat. 39° 56' 40", long. 75° 06' 55".
 Transmitter: Hudson Bldg., 800 Hudson Square.
 Ownership: William E. Mattis Jr.

Cape May—W05AX, Wildwood Five Television. Phone: 212-465-1378.
 Technical Facilities: 0.05-kw ERP, lat. 38° 59' 33", long. 74° 48' 48".
 Ownership: Wildwood Five Television.

***Cranford—W22BM**, Craig L. Fox. Phone: 315-468-0908.
 Technical Facilities: 200-w TPO, 9.42-kw ERP, 82-ft. above ground, 476-ft. above sea level, lat. 40° 42' 42", long. 74° 21' 22".
 Transmitter: Morris Ave. & Sayre St. intersection, Summit, NJ.
 Ownership: Craig L. Fox.

East Orange—W23BA, Craig L. Fox. Technical Facilities: 1000-w TPO, 10.7-kw ERP, 98-ft. above ground, 719-ft. above sea level, lat. 40° 48' 08", long. 74° 14' 48".
 Transmitter: 416 E. Rock Ave.
 Began Operation: October 19, 1993.
 Ownership: Craig L. Fox.

***Hackettstown—W23AZ**, Radio New Jersey. Phones: 908-850-1000; 908-813-0023.
 Studio: 100 Rte. 46, Hackettstown, NJ 07840.
 Technical Facilities: 945-w TPO, 1-kw ERP, 120-ft. above ground, 1220-ft. above sea level, lat. 40° 51' 07", long. 74° 52' 36".
 Transmitter: 20 Thomas Dr., Independence Twp.
 Satellite earth stations: Scientific-Atlanta.
 Ownership: Radio New Jersey.
 Planned satellite programming: Channel America; Main Street TV.
 Represented (engineering): Communications Technologies Inc.
 Represented (legal): Mullin, Rhyne, Emmons & Topel, P.C.
 Personnel: George Beckenthal, General Manager; L. J. Tighe, Chief Engineer; Norman Worth, General Sales Manager.

New Jersey

***Atlantic City—W07CE**, South Jersey Radio Inc. Phone: 609-927-4440.
 Studio: 1601 New Rd., Linwood, NJ 08221.

New York—Low Power TV Stations

Ownership: Citizens Television Systems Inc. (Buffalo).
Satellite programming: Learning Channel; America One.
Advertising: Yes. Rates: \$50.00/30 Sec. Represented (legal): Samuel Simon.
Personnel: Deborah Ann Heister, General Manager; Bruce G. Alesse, Sales Manager.

Buffalo—W61CA, Craig L. Fox.
Technical Facilities: 100-w TPO, 2.48-kw ERP, 1148-ft. above sea level, lat. 42° 52' 47", long. 78° 52' 36".
Requests modification of CP for change to 2.32-kw ERP. BMTTL-930401TX.
Transmitter: Marine Midland Center, Main St., Buffalo.
Ownership: Craig L. Fox.

Buffalo—W69CS, Craig L. Fox.
Technical Facilities: 100-w TPO, 0.82-kw ERP, 1148-ft. above sea level, lat. 42° 52' 47", long. 78° 52' 36".
Requests modification of CP for change to 2.31-kw ERP. BMTTL-930401TY.
Transmitter: Marine Midland Center.
Began Operation: March 10, 1994.
Ownership: Craig L. Fox.

***Canton & Potsdam—W34AR, David James Alteri.**
Technical Facilities: 1000-w TPO, 36.5-kw ERP, 164-ft. above ground, 584-ft. above sea level, lat. 44° 35' 46", long. 74° 46' 19".
Transmitter: White Hill Rd.
Ownership: David J. Alteri.

Cazenovia—W07CA, Craig L. Fox.
Technical Facilities: 10-w TPO, 0.1-kw ERP, 62-ft. above ground, 1394-ft. above sea level, lat. 42° 57' 18", long. 75° 53' 40".
Transmitter: Syracuse Rd., Rte. 92, Cazenovia.
Ownership: Craig L. Fox.

Deer Park—W51BV, Xenia Renatta Izzo.
Phone: 310-436-4482.
Technical Facilities: 1000-w TPO, 58.3-kw ERP, 98-ft. above ground, 161-ft. above sea level, lat. 40° 45' 36", long. 73° 19' 03".
Transmitter: 651 Grand Blvd.
Equipment: Emcee transmitter; Bogner antenna.
Satellite earth stations: Comtech, 5-meter; M/A-Com receivers.
Began Operation: January 19, 1993.
Ownership: Julio F. & Xenia R. Izzo.
Satellite programming: Channel America; International TV Network.
Represented (legal): Arent Fox Kintner Plotkin & Kahn.
Personnel: Julio Izzo, General Manager & Chief Engineer; Richard Cox, Sales Manager.

East Hampton—W14AG, Global Village Video Resource Center. Phones: 212-431-7261; 212-925-7751. Fax: 212-941-6906.
Technical Facilities: 81.65-w TPO, 0.964-kw ERP, 104-ft. above ground, 217-ft. above sea level, lat. 40° 59' 30", long. 72° 10' 35".
Began Operation: May 1, 1987.
Ownership: Global Village Video Resource Center.
Advertising: Planned.

***Elmira—W26BF, David A. Grant.**
Technical Facilities: 1000-w TPO, 25.1-kw ERP, 1939-ft. above sea level, lat. 42° 09' 43", long. 77° 02' 15".
Requests modification of CP for change to 50-w TPO, 1.09-kw ERP, 299-ft. above ground, 1926-ft. above sea level, lat. 42° 07'

51", long. 76° 47' 21", transmitter to 2000-ft. W of Crane Rd. BMTTL-950804JG.
Transmitter: Van Etten Rd., near Coming.
Ownership: David A. Grant.

Glens Falls—WNCE-LP, Ch. 8, Adams Rocco Rich Inc. Phone: 518-798-8000. Fax: 518-798-0735.
Studio: Mark Plaza, Quaker Rd., Glen Falls, NY 12801.
Technical Facilities: 10-w TPO, 0.019-kw ERP, 161-ft. above ground, 489-ft. above sea level, lat. 43° 18' 29", long. 73° 38' 32".
Transmitter: Jay St., Glens Falls.
Equipment: Television Technology transmitter; Scala antenna.
Satellite earth stations: Paraclipse, 3.6-meter; Chapparral, 3.2-meter; Sony receivers.
Began Operation: December 18, 1987.
Ownership: Adams Rocco Rich Inc.
Satellite programming: America One; Classic Arts Showcase; Jones Computer Network; Kaleidoscope; NASA TV; National Empowerment Television; Worship Network; Z Music.
Personnel: Charles F. Adams, President; Brian Norman, General Manager; Peter Morton, Chief Engineer.

Glens Falls—W14AZ, Trinity Bcstg. Network Inc. Phone: 714-832-2950.
Technical Facilities: 1000-w TPO, 10.7-kw ERP, 223-ft. above ground, 1526-ft. above sea level, lat. 43° 18' 17", long. 73° 45' 07".
Transmitter: 1.2-mi. ENE of Glens Falls & Smith Mountain Rds., near Lake Luzerne.
Began Operation: May 10, 1991.
Ownership: Trinity Broadcasting Network Inc.
Satellite programming: Trinity Bcstg. Network.

***Glens Falls—W26AJ, Grich Bcstg. Corp., Debtor-in-Possession.** Phone: 518-798-8000.
Studio: 105 Queensbury Ave., Queensbury, NY 12804.
Technical Facilities: 1000-w TPO, 10.32-kw ERP, 87-ft. above ground, 1507-ft. above sea level, lat. 43° 17' 22", long. 73° 44' 35".
Transmitter: 4.3-mi. SW of Glens Falls.
Ownership: Grich Broadcasting Corp., Debtor-in-Possession.
Personnel: James E. Grich, General Manager.

Gloversville—W49BA, Michael A. Sleezer.
Technical Facilities: 100-w TPO, 8.9-kw ERP, 56-ft. above ground, 876-ft. above sea level, lat. 43° 02' 51", long. 74° 20' 52".
Holds CP for change to 7.42-kw ERP, 195-ft. above ground, 1130-ft. above sea level, lat. 43° 02' 35", long. 74° 20' 19", transmitter to Eagle St. & Kingsboro Ave. BPTTL-930402ZL.
Transmitter: 97-101 S. Main St., Gloversville.
Ownership: Michael A. Sleezer.

***Greece—W068T, Salvatore J. Caterino.** Phone: 716-663-3263.
Technical Facilities: 10-w TPO, .029-kw ERP, 75-ft. above ground, 581-ft. above sea level, lat. 43° 11' 14", long. 77° 42' 09".
Transmitter: 120 Erie Canal Dr.
Ownership: Salvatore J. Caterino.

Hamburg—W39BC, Southtown's Christian Center Inc. Phone: 716-627-4038.
Studio: 2095 Lakeview Rd., Lakeview, NY 14085.
Technical Facilities: 1000-w TPO, 16.9-kw ERP, 315-ft. above ground, 912-ft. above sea level, lat. 42° 49' 50", long. 78° 47' 54".
Transmitter: Dorrance St. & Onondago Ave., West Seneca.

Equipment: ITS transmitter; Alan Dick & Co. antenna.
Satellite earth stations: Paraclipse C-band; ChannelMaster Ku-band; Toshiba receivers.
Began Operation: July 1, 1992.
Ownership: Southtown's Christian Center Inc.
Satellite programming: FamilyNet; National Empowerment Television.
Advertising: Yes.
Represented (engineering): David Grant.
Represented (legal): Joseph E. Dunne III.
Personnel: Tom Smardz, General Manager; Eisle Delair, Sales Manager; Dave Grant, Chief Engineer.

Hoosick, Hoosick Falls, North Hoosick & North Hoosick Falls—WNGN-LP, Ch. 26, Brian A. Larson. Phone: 518-686-0975.
Technical Facilities: 1000-w TPO, 10-kw ERP, 148-ft. above ground, 1768-ft. above sea level, lat. 42° 46' 56", long. 73° 25' 07".
Transmitter: 1.86-mi. E of Gratton.
Equipment: Acrodyne transmitter; Scala antenna.
Satellite earth stations: Scientific-Atlanta, 12-meter; Uniden receivers.
Ownership: Brian A. Larson.
Represented (sales): K/B Sells.
Personnel: Brian A. Larson, General Manager; Keith Cail, Chief Engineer; Rick Reed, Sales Manager.
Note: Operating as a translator.

***Hornell—W16BE, Molly L. Grant.** Phone: 716-567-8873.
Technical Facilities: 100-w TPO, 4.4-kw ERP, 249-ft. above ground, 2194-ft. above sea level, lat. 42° 16' 05", long. 77° 37' 51".
Transmitter: Hinckley Hill near Rush Rd.
Ownership: Molly L. Grant.

***Ithaca—W16AX, David A. Grant.** Phone: 716-567-8873.
Technical Facilities: 250-w TPO, 13.3-kw ERP, 288-ft. above ground, 1516-ft. above sea level, lat. 42° 25' 00", long. 76° 34' 43".
Transmitter: Bostwick Rd. near intersection of Collegrove Rd., Enfield.
Ownership: David A. Grant.

***Ithaca—W448G, Trinity Christian Center.** Phone: 714-832-2950.
Technical Facilities: 700-w TPO, 5.5-kw ERP, 1512-ft. above sea level, lat. 41° 32' 42", long. 76° 42' 39".
Transmitter: 0.62-mi. W of Extension Rd. on Townline Rd.
Ownership: Trinity Broadcasting Network Inc.

Jamestown—W52BT, Trinity Bcstg. Network Inc. Phone: 714-832-2950.
Affiliation: TBN.
Technical Facilities: 10-w TPO, 0.026-kw ERP, 77-ft. above ground, 1774-ft. above sea level, lat. 42° 07' 55", long. 79° 13' 09".
Holds CP for change to 1000-w TPO, 24.7-kw ERP, 1811-ft. above sea level, lat. 42° 07' 53", long. 79° 13' 13", transmitter to WHUG(FM) tower, near Jamestown. BPTVL-930402D2.
Transmitter: 3-mi. NE of Jamestown.
Equipment: Television Technology transmitter; Andrew antenna.
Satellite earth stations: Scientific-Atlanta.
Began Operation: July 27, 1989.
Ownership: Trinity Broadcasting Network Inc.

Liberty—W30AZ, John Mester. Phones: 718-282-9090; 914-583-4521.
Studio: Box 761, Kauneonga Lake, NY 12749.
Technical Facilities: 100-w TPO, 0.825-kw ERP, 243-ft. above ground, 1791-ft. above sea level, lat. 41° 45' 09", long. 74° 43' 01".

Transmitter: E. Manguap Rd., Liberty.
Equipment: TTC transmitter; Scala antenna.
Began Operation: October 1, 1991.
Ownership: Mesters TV.
Represented (engineering): Frank Yee P. E.
Represented (legal): Hogan & Hartson.
Note: Operating as a translator.

Little Falls—W29BJ, Kevin O'Kane.
Technical Facilities: 100-w TPO, 1.3-kw ERP, 131-ft. above ground, 1460-ft. above sea level, lat. 42° 59' 02", long. 74° 53' 46".
Holds CP for change to 1000-w TPO, 9.87-kw ERP. BPTTL-920214EC.
Transmitter: Oregon Rd., Little Falls.

Long Island City—WXNY-LP, Ch. 38, Island Broadcasting Co. Phone: 516-598-0466.
Studio: 110 E. 23 St., New York, NY 10010.
Technical Facilities: 1000-w TPO, 12-w ERP, 1417-ft. above ground, 1427-ft. above sea level, lat. 40° 42' 40", long. 74° 00' 50".
Holds CP for change to 3-kw ERP, 682-ft. above ground, 699-ft. above sea level, lat. 40° 44' 50", long. 73° 56' 38", transmitter to 1 Court House Square, Long Island City. BPTTL-950731I1.
Requests modification of CP for change to channel 39, 40.3-kw ERP.
Transmitter: 2 World Trade Center, South Tower.
Equipment: Emcee transmitter; Bogner antenna.
Began Operation: December 15, 1990.
Represented (legal): Rosenman & Coin.
Note: Operating as a translator.

***Manhattan—W17BM, Empire Bcstg. Inc.** Phone: 212-564-7664.
Technical Facilities: 100-w TPO, 1.9-kw ERP, 620-ft. above ground, 1201-ft. above sea level, lat. 40° 44' 54", long. 73° 59' 10".
Transmitter: Empire State Bldg.
Ownership: Empire Broadcasting Inc.

***Massena—W14BU, David Welch.** Phone: 309-655-5418.
Technical Facilities: 100-w TPO, 0.84-kw ERP, 380-ft. above ground, 594-ft. above sea level, lat. 44° 54' 14", long. 74° 53' 01".
Transmitter: Rte. 420, 1-mi. S of Massena.
Ownership: David Welch.

***Massena—W23BK, David Welch.** Phone: 309-655-5418.
Technical Facilities: 100-w TPO, 0.836-kw ERP, 381-ft. above ground, 594-ft. above sea level, lat. 44° 54' 14", long. 74° 53' 01".
Transmitter: Rte. 420, 1-mi. S of Massena.
Ownership: David Welch.

***Massena—W25BX, Nellie Gajeski.** Phone: 718-278-5385.
Technical Facilities: 100-w TPO, 0.84-kw ERP, 380-ft. above ground, 594-ft. above sea level, lat. 44° 54' 14", long. 74° 53' 01".
Transmitter: Rte. 420, 1-mi. S of Massena.
Ownership: Nellie Gajeski.

Massena—W28BC, Desert Communications V Inc. Phone: 602-207-4900.
Technical Facilities: 100-w TPO, 0.95-kw ERP, 358-ft. above ground, 505-ft. above sea level, lat. 44° 54' 14", long. 74° 53' 10".
Transmitter: Winthrop Rd.
Began Operation: June 21, 1994.
Ownership: Desert Communications V Inc.
Note: Operating as a translator.

Low Power TV Stations—New York

- *Massena—W31BH**, Nellie Gajeski. Phone: 718-279-5385.
 Technical Facilities: 100-w TPO, 0.836-kw ERP, 381-ft. above ground, 594-ft. above sea level, lat. 44° 54' 14", long. 74° 53' 01".
 Transmitter: Rte. 420, 1-mi. S of Massena.
 Ownership: Nellie Gajeski.
- *Massena—W36BN**, Nellie Gajeski. Phone: 718-278-5385.
 Technical Facilities: 100-w TPO, 0.84-kw ERP, 380-ft. above ground, 594-ft. above sea level, lat. 44° 54' 14", long. 74° 53' 01".
 Transmitter: Rte. 420, 1-mi. S of Massena.
 Ownership: Nellie Gajeski.
- *Massena—W38CD**, Fort Worth Anesthetics Pension Plan.
 Technical Facilities: 100-w TPO, 0.836-kw ERP, 381-ft. above ground, 594-ft. above sea level, lat. 44° 54' 14", long. 74° 53' 01".
 Transmitter: Rte. 420, 1-mi. S of Massena.
 Ownership: Fort Worth Anesthetics Pension Plan.
- *Massena—W52BZ**, Paul & Marge Klee. Phone: 606-294-3454.
 Technical Facilities: 100-w TPO, 0.83-kw ERP, 380-ft. above ground, 594-ft. above sea level, lat. 44° 54' 14", long. 74° 53' 01".
 Transmitter: Rte. 420, 1-mi. S of Massena.
 Ownership: Paul & Marge Klee.
- *Massena—W54BX**, Paul & Marge Klee. Phone: 606-294-3454.
 Technical Facilities: 100-w TPO, 0.84-kw ERP, 380-ft. above ground, 594-ft. above sea level, lat. 44° 54' 14", long. 74° 53' 01".
 Transmitter: Rte. 420, 5.2-mi. S of Massena.
 Ownership: Paul & Marge Klee.
- *Massena—W59CN**, James Oxner. Phone: 803-844-2252.
 Technical Facilities: 100-w TPO, 0.84-kw ERP, 380-ft. above ground, 593-ft. above sea level, lat. 44° 54' 14", long. 74° 53' 01".
 Transmitter: Rte. 420, 5.2-mi. S of Massena.
 Ownership: James Oxner.
- *Massena—W63CD**, Paul & Marge Klee. Phone: 606-294-3454.
 Technical Facilities: 100-w TPO, 0.84-kw ERP, 380-ft. above ground, 594-ft. above sea level, lat. 44° 54' 14", long. 74° 53' 01".
 Transmitter: Rte. 420, 5.2-mi. S of Massena.
 Ownership: Paul & Marge Klee.
- *Massena—W65CR**, Robert G. Juillerat. Phone: 513-732-7667.
 Technical Facilities: 100-w TPO, 0.84-kw ERP, 380-ft. above ground, 594-ft. above sea level, lat. 44° 54' 14", long. 74° 53' 01".
 Transmitter: Rte. 420, 1-mi. S of Massena.
 Ownership: Robert G. Juillerat.
- Mineola—WLIG-LP**, Ch. 57, WLIG-TV Inc. Phone: 516-364-1500.
 Technical Facilities: 1000-w TPO, 30-kw ERP, 259-ft. above ground, 322-ft. above sea level, lat. 40° 44' 59", long. 73° 34' 56".
 Transmitter: Maria Regina High School, 1333 Admiral Lane, Uniondale.
 Ownership: WLIG-TV Inc.
 Represented (legal): Arent Fox Kintner Plotkin & Kahn.
 Note: Operating as a translator.
- Nedrow—W51BA**, AGK Communications Assn. Phone: 315-468-0908.
 Technical Facilities: 1000-w TPO, 1.311-kw ERP, 141-ft. above ground, 676-ft. above sea level, lat. 43° 03' 33", long. 76° 08' 10".
 Transmitter: 989 James St., Syracuse.
 Began Operation: March 9, 1994.
 Ownership: AGK Communications Assoc.
- Nyack—W57BP**, LP Nyack L.P. Phone: 203-353-8555.
 Technical Facilities: 1000-w TPO, 0.8-kw ERP, 92-ft. above ground, 731-ft. above sea level, lat. 41° 09' 07", long. 73° 47' 10".
 Transmitter: Non-broadcast communications tower, Hardscrabble Hill, near Pleasantville.
 Ownership: LP Nyack Ltd. Partnership.
 Satellite programming: Faith & Values Channel; Learning Channel.
 Note: Licensed as a translator.
- Olean—W20AB**, Choice Olean Television Station Inc. Phone: 716-373-2488. Fax: 716-373-7079.
 Studio: 245-247 N. Union St., Olean, NY 14760.
 Technical Facilities: 1000-w TPO, 12.5-kw ERP, lat. 42° 04' 50", long. 78° 25' 50".
 Transmitter: 245 N. Union St., Olean, NY.
 Equipment: Emcee transmitter; Scala antenna.
 Satellite earth stations: DX Antenna, 5-meter; DX Antenna, 3-meter; Sony receivers.
 Began Operation: December 28, 1986.
 Ownership: Olean Television Station.
 Satellite programming: American Independent Network; Home Shopping Spree; Network One.
 Advertising: Yes. Rates: \$10.00-\$25.00/30 Sec.
 Personnel: Charles Bordonaro, Station & Sales Manager; Joseph Wenherell, Chief Engineer.
- Olean—W22AZ**, Trinity Bcstg. Network Inc. Phone: 714-832-2950.
 Affiliation: TBN.
 Technical Facilities: 916-w TPO, 10-kw ERP, 171-ft. above ground, 2319-ft. above sea level, lat. 42° 03' 04", long. 78° 25' 11".
 Transmitter: 2.1-mi. SSE of Olean.
 Began Operation: November 28, 1986.
 Ownership: Trinity Broadcasting Network Inc.
- Olean—W25AK**, Choice Olean Television Station Inc.
 Studio: 245-247 N. Union St., Olean, NY 14760.
 Technical Facilities: 100-w TPO, 1.34-kw ERP, 180-ft. above ground, 2256-ft. above sea level, lat. 42° 03' 00.40", long. 78° 25' 11".
 Transmitter: Savage Hollow Rd.
 Equipment: Television Technology transmitter; Bogner antenna.
 Began Operation: February 15, 1988.
 Ownership: Olean Television Station.
 Satellite programming: FamilyNet; International TV Network; Showcase America.
 Personnel: Craig Miller, General Manager & Program Director; Douglas Little, Sales Manager; Carl Stiefater, Chief Engineer.
- Oneida, Wampsville, Durhamville—W13BR**, Kevin O'Kane.
 Technical Facilities: 10-w TPO, 0.091-kw ERP, 92-ft. above ground, 535-ft. above sea level, lat. 43° 05' 35", long. 75° 39' 06".
 Transmitter: 240 Main St., Oneida.
 Ownership: Kevin O'Kane.
- Oneonta—W15AS**, Rastus Broadcast. Phone: 607-433-8815. Fax: 607-286-7146.
 Technical Facilities: 100-w TPO, 0.84-kw ERP, 128-ft. above ground, 2028-ft. above sea level, lat. 42° 25' 27", long. 75° 04' 04".
 Transmitter: Rte. 28, S of city.
 Satellite earth stations: In operation.
 Began Operation: April 1, 1990.
 Ownership: Rastus Broadcast.
 Satellite programming: America One; Channel America.
 Advertising: Yes. Rates: \$35.00/30 Sec.; \$60.00/Min.
- Plainview-Hicksville—WNYX-LP**, Ch. 44, Island Broadcasting Co. Phone: 516-627-5103.
 Studio: 110 E. 23rd St., New York, NY 10010.
 Technical Facilities: 1000-w TPO, 129-kw ERP, 253-ft. above ground, 354-ft. above sea level, lat. 40° 44' 45", long. 73° 37' 29".
 Transmitter: 2nd & State Sts., Mineola.
 Equipment: Emcee transmitter; Bogner antenna.
 Began Operation: April 1, 1987.
 Ownership: Island Broadcasting Co.
 Represented (legal): Rosenman & Colin.
 Personnel: Michael Bogner, General Manager.
- *Plattsburgh—W14BT**, Robert Makitten. Phone: 315-636-8353.
 Technical Facilities: 122-w TPO, 0.5-kw ERP, 350-ft. above ground, 2431-ft. above sea level, lat. 44° 34' 26", long. 73° 40' 29".
 Transmitter: Rand Hill, 7-mi. W of Pero.
 Ownership: Robert Makitten.
- *Plattsburgh—W19BR**, James O. Somerville. Phone: 315-585-6307.
 Technical Facilities: 122-w TPO, 0.5-kw ERP, 350-ft. above ground, 2431-ft. above sea level, lat. 44° 34' 26", long. 73° 40' 29".
 Transmitter: Rand Hill, 7-mi. W of Pero.
 Ownership: James O. Somerville.
- Plattsburgh—W27BI**, Susan Clarke. Phone: 518-297-2727. Fax: 518-297-3377.
 Affiliation: UPN.
 Technical Facilities: 1000-w TPO, 44.65-kw ERP, 98-ft. above ground, 1578-ft. above sea level, lat. 44° 46' 13", long. 73° 36' 47".
 Holds CP for change to 104.5-kw ERP, 1594-ft. above sea level. BPTTL-930401TT.
 Transmitter: Rand Hill, N of Rand Rd., Jericho.
 Equipment: Townsend transmitter; Bogner antenna.
 Satellite earth stations: Drake.
 Began Operation: November 1, 1992.
 Ownership: Susan Clarke.
 Personnel: Gary Clarke, General Manager.
- *Plattsburgh—W40BA**, Paul Vincent Klee Trust.
 Technical Facilities: 122-w TPO, 0.5-kw ERP, 350-ft. above ground, 2431-ft. above sea level, lat. 44° 34' 26", long. 73° 40' 29".
 Transmitter: Rand Hill, 7-mi. W of Pero.
 Ownership: Paul Vincent Klee Trust.
- *Plattsburgh—W49BI**, James O. Somerville. Phone: 315-585-6307.
 Technical Facilities: 122-w TPO, 0.5-kw ERP, 350-ft. above ground, 2431-ft. above sea level, lat. 44° 34' 26", long. 73° 40' 29".
 Transmitter: Rand Hill, 7-mi. W of Pero.
 Ownership: James O. Somerville.
- *Plattsburgh—W65CS**, Southeast LPTV Inc.
 Technical Facilities: 500-w TPO, 0.5-kw ERP, 350-ft. above ground, 2431-ft. above sea level, lat. 44° 34' 26", long. 73° 40' 29".
 Transmitter: 7-mi. W of Pero.
 Ownership: Southeast LPTV License Inc.
- Poughkeepsie—W42AE**, Dutchess Community College. Phone: 914-431-8940. Fax: 914-431-8985.
 Studio: 53 Pendell Rd., Poughkeepsie, NY 12601-1595.
 Technical Facilities: 100-w TPO, 1.9317-kw ERP, 135-ft. above ground, 1129-ft. above sea level, lat. 41° 43' 10", long. 73° 59' 45".
 Transmitter: Illinois Mountain, approx. 3-mi. W of Poughkeepsie.
 Equipment: Emcee transmitter; Bogner antenna.
 Satellite earth stations: Microdyne, 5-meter Ku-band; Scientific-Atlanta, 4.5-meter C-band; Scientific-Atlanta receivers.
 Began Operation: January 21, 1981.
 Ownership: Dutchess Community College.
 Advertising: No.
 Represented (legal): Schwartz, Woods & Miller.
 Personnel: Jay Simpson, Director, Telecommunications.
 Note: Operating as a translator.
- Rochester—W15AL**, Metro TV Inc. Phone: 315-468-0908.
 Technical Facilities: 200-w TPO, 1.33-kw ERP, 151-ft. above ground, 866-ft. above sea level, lat. 43° 08' 07", long. 77° 35' 07".
 Transmitter: Pinnacle Hill, Rochester.
 Ownership: Metro TV Inc.
- Rochester—W38AW**, Kaleidoscope Affiliates L.L.C. Phone: 501-221-0400.
 Studio: 184 Monroe Avenue, Rochester, NY 14607.
 Technical Facilities: 1000-w TPO, 27.2-kw ERP, 118-ft. above ground, 804-ft. above sea level, lat. 43° 08' 07", long. 77° 35' 07".
 Transmitter: 115 Highland Ave., Rochester.
 Began Operation: May 1, 1990.
 Ownership: Kaleidoscope Affiliates L.L.C.
 Satellite programming: America One.
 Represented (engineering): Carl E. Smith Consulting Engineers.
 Represented (legal): Arent Fox Kintner Plotkin & Kahn.
- Rochester—W40AG**, Channel America LPTV License Subsidiary Inc.
 Technical Facilities: 1000-w TPO, 30.7-kw ERP, 272-ft. above ground, 810-ft. above sea level, lat. 43° 10' 37", long. 77° 28' 39".
 Transmitter: 2.6-mi. SE of intersection of Plank Rd. & Scribner Rd., Rochester.
 Ownership: Channel America LPTV License Subsidiary Inc.
- *Rochester—W47BM**, Global Bcstg.
 Technical Facilities: 100-w TPO, 1.3-kw ERP, 89-ft. above ground, 587-ft. above sea level, lat. 43° 09' 31", long. 77° 35' 05".
 Transmitter: 250 N. Goodman St.
 Ownership: Global Broadcasting.
- *Rochester—W51CM**, Robert Santore.
 Technical Facilities: 130-w TPO, 1-kw ERP, 476-ft. above ground, 853-ft. above sea level, lat. 43° 09' 17", long. 77° 36' 16".
 Transmitter: 1-mi. W of State Rte. 47.
 Ownership: Robert Santore.

North Carolina—Low Power TV Stations

Rochester—W63BM, George W. Kimble. Technical Facilities: 100-w TPO, 1.5-kw ERP, 125-ft. above ground, 840-ft. above sea level, lat. 43° 08' 07", long. 77° 35' 07". Transmitter: 1156 Highland Ave., Brighton. Ownership: George W. Kimble.

Rome—W12BZ, Kevin O'Kane. Phone: 315-829-4847. Technical Facilities: 10-w TPO, 0.16-kw ERP, 108-ft. above ground, 676-ft. above sea level, lat. 43° 12' 18", long. 75° 28' 48". Transmitter: S. Jay St. Ownership: Kevin O'Kane.

***Rotterdam**—W68CL, Eric M. Zachs. Technical Facilities: 382-w TPO, 1.58-kw ERP, 75-ft. above ground, 1362-ft. above sea level, lat. 42° 50' 59", long. 74° 03' 54". Transmitter: N side of Crawford Rd. on Crawford Hill. Ownership: Eric M. Zachs.

***Rutland**—W13CR, Renard Communications Corp. Technical Facilities: 10-w TPO, 0.129-kw ERP, 771-ft. above sea level, lat. 43° 57' 23", long. 75° 50' 45". Transmitter: Rte. 126. Ownership: Renard Communications Corp.

Saratoga Springs—W35BF, The Voice of Saratoga Inc. Technical Facilities: 100-w TPO, 0.73-kw ERP, 53-ft. above ground, 646-ft. above sea level, lat. 43° 00' 43", long. 73° 40' 59". Transmitter: 0.62-mi. E of Ketchums Corners, Stillwater. Ownership: The Voice of Saratoga Inc.

Southampton—WVH-LP, Ch. 23, Video Voice Inc. Phones: 212-935-4613; 516-537-0273. Technical Facilities: 1.4-kw ERP, lat. 40° 50' 25", long. 72° 28' 45". Requests CP for change to 25-kw ERP, 230-ft. above ground, lat. 40° 59' 38", long. 72° 10' 19". BPTTL-940413FR. Transmitter: East Hampton, NY. Equipment: Acrodyme transmitter. Satellite earth stations: Monterey, 10-meter; RCA, 0.5-meter; Chapparral receivers. Began Operation: October 3, 1994. Satellite programming: Bloomberg Information TV; Headline News; MOR Music TV; National Empowerment Television; Network One. Ownership: Video Voice Inc. Personnel: Ernest Schimizzi, General Manager; Eric Glandbard, Chief Engineer; Greg Schimizzi, Sales Manager.

Syracuse—W13BU, Craig L. Fox. Technical Facilities: 10-w TPO, 0.172-kw ERP, 269-ft. above ground, 669-ft. above sea level, lat. 43° 03' 01", long. 76° 09' 03". Transmitter: 109 S. Warren St. Ownership: Craig L. Fox.

Syracuse—W14AE, Phone: 212-366-9880. Technical Facilities: 100-w TPO, 0.376-kw ERP, 345-ft. above ground, 1014-ft. above sea level, lat. 43° 00' 25", long. 76° 05' 38". Holds CP for change to 1000-w TPO, 14.6-kw ERP, 269-ft. above ground, 669-ft. above sea level, lat. 43° 03' 01", long. 76° 09' 03". Transmitter to 109 S. Warren St. BPTTL-88023TX. Transmitter: Old Stonehouse Rd., De Witt. Began Operation: June 1, 1988. Ownership: Channel America LPTV License Subsidiary Inc.

Satellite programming: Channel America; America One. Advertising: Yes. Rates: \$300.00/30 Sec.; \$500.00/Min.; \$1000.00/Hour. Note: Operating as a translator.

Syracuse—W18AL, Syracuse TV Corp. Phone: 315-472-0200. Studio: 401 W. Kirkpatrick St., Syracuse, NY 13204. Technical Facilities: 1000-w TPO, 20-kw ERP, 331-ft. above ground, 1001-ft. above sea level, lat. 43° 00' 25", long. 76° 05' 38". Transmitter: Old Stonehouse Rd., De Witt. Equipment: Emcee transmitter; Bogner antenna. Satellite earth stations: Paracclipse; Chapparral receivers. Began Operation: October 9, 1984. Ownership: Syracuse TV Corp. Advertising: Yes. Rates: \$20.00/Hour. Represented (legal): James L. Oyster. Personnel: Craig Fox, General Manager. Note: Licensed as a translator.

***Syracuse**—W30AJ, Connecticut Home Theatre. Phone: 718-282-9090. Studio: Suite 1202, 109 S. Warren St., Syracuse, NY 13202. Technical Facilities: 1000-w TPO, 20.1-kw ERP, 335-ft. above ground, 735-ft. above sea level, lat. 43° 03' 00", long. 76° 09' 04". Transmitter: State Tower Bldg., 109 S. Warren St., Syracuse. Equipment: TTC transmitter; Bogner antenna. Satellite earth stations: Midwest Communications, 3.6-meter; Orbitron, 3.6-meter. Ownership: Connecticut Home Theatre. Satellite programming: Home Shopping Network. Represented (engineering): Frank Yee, P.E. Represented (legal): Hogan & Hartson.

Syracuse—W49BF, Craig L. Fox. Technical Facilities: 1000-w TPO, 9.34-kw ERP, 415-ft. above ground, 780-ft. above sea level, lat. 43° 03' 30", long. 76° 10' 00". Holds CP for change to 8.46-kw ERP, 322-ft. above ground, 712-ft. above sea level. BPTTL-910503BY. Transmitter: 401 W. Kirkpatrick St., Syracuse. Ownership: Craig L. Fox.

Syracuse—W56CV, AGK Communications Assoc. Technical Facilities: 20-w TPO, 0.65-kw ERP, 56-ft. above ground, 446-ft. above sea level, lat. 43° 03' 30", long. 76° 10' 00". Ownership: AGK Communications Assoc.

***Syracuse & Nedrow**—W60BY, Craig L. Fox. Technical Facilities: 74-w TPO, 1.3-kw ERP, 174-ft. above ground, 840-ft. above sea level, lat. 43° 00' 19", long. 76° 07' 46". Transmitter: 821 E. Brighton Ave. Ownership: Craig L. Fox.

Syracuse, De Witt, Eastwood, Liverpool & Matlydale—W118P, Craig L. Fox. Technical Facilities: 10-w TPO, 0.073-kw ERP, 332-ft. above ground, 1001-ft. above sea level, lat. 43° 00' 25", long. 76° 05' 38". Holds CP for change to 0.097-kw ERP, 141-ft. above ground, 676-ft. above sea level, lat. 43° 03' 33", long. 76° 08' 10". Transmitter to 989 James St. BPTTL-891208VQ. Transmitter: Old Stonehouse Rd. Ownership: Craig L. Fox.

***Utica**—W27BJ, Saul's Harbor Pentecostal Church. Technical Facilities: 1000-w TPO, 14.1-kw ERP, 1290-ft. above sea level, lat. 43° 08' 34", long. 75° 10' 34". Transmitter: 5-mi. NE of Utica. Ownership: Saul's Harbor Pentecostal Church.

Utica—W41AE, Trinity Bcstg. Network Inc. Phone: 714-832-2950. Affiliation: TBN. Technical Facilities: 1000-w TPO, 13.2-kw ERP, 190-ft. above ground, 1397-ft. above sea level, lat. 43° 08' 38", long. 75° 10' 44". Transmitter: WIBQ-FM tower. Equipment: Television Technology transmitter; Scala antenna. Satellite earth stations: Scientific-Atlanta; Scientific-Atlanta receivers. Began Operation: November 28, 1986. Ownership: Trinity Broadcasting Network Inc.

Utica—W53AM, Kevin O'Kane. Affiliation: UPN. Technical Facilities: 1000-w TPO, 13.5-kw ERP, 453-ft. above ground, 1476-ft. above sea level, lat. 43° 08' 46", long. 75° 10' 40". Transmitter: Smith Hill Rd., Deerfield. Ownership: Kevin O'Kane.

Utica, Marcy, Deerfield—W11BS, Kevin O'Kane. Technical Facilities: 10-w TPO, 0.091-kw ERP, 305-ft. above ground, 1496-ft. above sea level, lat. 43° 08' 46", long. 75° 10' 40". Transmitter: Smith Hill Rd., Deerfield. Ownership: Kevin O'Kane.

Watertown—W25AB, Desert Communications V Inc. Phone: 602-207-4900. Technical Facilities: 100-w TPO, 1.84-kw ERP, 187-ft. above ground, 617-ft. above sea level, lat. 43° 58' 55", long. 75° 56' 42". Transmitter: Stateway Plaza, Arsenal St., Watertown. Ownership: Desert Communications V Inc.

***Watertown**—W29BM, James Oxner. Phone: 803-884-2252. Technical Facilities: 100-w TPO, 0.88-kw ERP, 289-ft. above ground, 735-ft. above sea level, lat. 44° 03' 20", long. 75° 57' 15". Transmitter: Rte. 12 & Perch Lake Rd. Ownership: James Oxner.

Watertown—W34BT, Everett Keevil. Phone: 713-723-2529. Technical Facilities: 100-w TPO, 0.88-kw ERP, 289-ft. above ground, 735-ft. above sea level, lat. 44° 03' 20", long. 75° 57' 15". Transmitter: Rte. 12 & Perch Lake Rd. Ownership: Everett Keevil.

***Watertown**—W41BY, Vincie Pritchard. Phone: 816-827-5775. Technical Facilities: 100-w TPO, 0.885-kw ERP, 289-ft. above ground, 735-ft. above sea level, lat. 44° 03' 20", long. 75° 57' 15". Transmitter: Rte. 12 & Perch Lake Rd. Ownership: Vincie Pritchard.

***Watertown**—W56DH, Lloyd Johnson Farms Inc. Phone: 218-436-2817. Technical Facilities: 100-w TPO, 0.885-kw ERP, 289-ft. above ground, 735-ft. above sea level, lat. 44° 03' 20", long. 75° 57' 15". Transmitter: Rte. 12 & Perch Lake Rd. Ownership: Lloyd Johnson.

***Watertown**—W58CI, Nellie Gajeski. Phone: 718-278-5385. Technical Facilities: 100-w TPO, 0.89-kw ERP, 289-ft. above ground, 735-ft. above sea level, lat. 44° 03' 20", long. 75° 57' 15". Transmitter: Rte. 12 & Perch Lake Rd. Ownership: Nellie Gajeski.

***Watertown**—W63CJ, Vincie Pritchard. Phone: 816-827-5775. Technical Facilities: 100-w TPO, 0.885-kw ERP, 289-ft. above ground, 735-ft. above sea level, lat. 44° 03' 20", long. 75° 57' 15". Transmitter: Rte. 12 & Perch Lake Rd. Ownership: Vincie Pritchard.

***Watertown**—W66CH, Vincie Pritchard. Phone: 816-827-5775. Technical Facilities: 100-w TPO, 0.89-kw ERP, 289-ft. above ground, 735-ft. above sea level, lat. 44° 03' 20", long. 75° 57' 15". Transmitter: Rte. 12 & Perch Lake Rd. Ownership: Vincie Pritchard.

White Lake—W51BN, Mesters TV. Phone: 718-282-9090. Studio: Box 761, Kauneonga Lake, NY 12749. Technical Facilities: 100-w TPO, 0.87-kw ERP, 108-ft. above ground, 1388-ft. above sea level, lat. 41° 41' 17", long. 74° 50' 04". Transmitter: County Hwy. 141, Kauneonga Lake, New York 12749. Equipment: TTC transmitter; Scala antenna. Satellite earth stations: Orbitron, 3.6-meter; Wilson, 3-meter; Drake receivers. Began Operation: October 1, 1991. Ownership: Mesters TV. Planned satellite programming: FamilyNet. Represented (engineering): Frank Yee, P.E. Represented (legal): Hogan & Hartson.

North Carolina

Apex, Cary & Fuquay-Varina—W578Q, Victory Television Network. Phone: 919-387-0500. Studio: 11301 Penny Rd., Suite D, Apex, NC 27502.

Technical Facilities: 612-w TPO, 14.5-kw ERP, 180-ft. above ground, 652-ft. above sea level, lat. 35° 42' 49", long. 78° 48' 35". Transmitter: 11301 Penny Rd., Apex, NC 27502. Equipment: Ampex transmitter; Bogner antenna. Ownership: Victory Television Network. Satellite programming: Christian Network; EWTN; Faith & Values Channel; FamilyNet; Syndicator; The Inspirational Network; Trinity Bcstg. Network. Personnel: William Melendez, General Manager.

Asheville—W41BQ, Three Angels Bcstg. Network Inc. Phone: 618-627-2120. Technical Facilities: 1000-w TPO, 37.9-kw ERP, 98-ft. above ground, 3036-ft. above sea level, lat. 35° 36' 04", long. 82° 39' 06". Transmitter: Spivey Mountain, 6.5-mi. NW of Asheville. Ownership: Three Angels Bcstg. Network Inc.

***Asheville**—W64CI, Budd Broadcasting Co. Phone: 904-371-7772. Technical Facilities: 1000-w TPO, 21.9-kw ERP, 36-ft. above ground, 299-ft. above sea level, lat. 35° 39' 56", long. 82° 34' 24". Transmitter: N of Asheville. Ownership: Budd Broadcasting Co.

Low Power TV Stations—North Carolina

- *Burgaw**—W42CE, Rodney Harrison Nichols. Phone: 417-881-9549. Technical Facilities: 300-w TPO, 3.4-kw ERP, 520-ft. above ground, 571-ft. above sea level, lat. 34° 30' 03", long. 78° 04' 45". Transmitter: 1.8-mi. E of Yamacraw. Ownership: Rodney H. Nichols.
- *Burgaw**—W47CA, Dave Lester Nichols. Phone: 417-759-7782. Technical Facilities: 300-w TPO, 3.51-kw ERP, 520-ft. above ground, 571-ft. above sea level, lat. 34° 30' 03", long. 78° 04' 45". Transmitter: 1.8-mi. E of Yamacraw. Ownership: Dave Lester Nichols.
- *Burgaw**—W51CP, Dave Lester Nichols. Phone: 417-759-7782. Technical Facilities: 300-w TPO, 3.73-kw ERP, 520-ft. above ground, 571-ft. above sea level, lat. 34° 30' 03", long. 78° 04' 45". Transmitter: 1.8-mi. E of Yamacraw. Ownership: Dave Lester Nichols.
- *Burgaw**—W55CI, Cleve Frederick Kennelly. Phone: 904-686-5376. Technical Facilities: 300-w TPO, 3.73-kw ERP, 520-ft. above ground, 571-ft. above sea level, lat. 34° 30' 03", long. 78° 04' 45". Transmitter: 1.8-mi. E of Yamacraw. Ownership: Cleve F. Kennelly.
- *Burgaw**—W57CM, Cleve Frederick Kennelly. Phone: 904-686-5376. Technical Facilities: 300-w TPO, 3.76-kw ERP, 520-ft. above ground, 571-ft. above sea level, lat. 34° 30' 03", long. 78° 04' 45". Transmitter: 1.8-mi. E of Yamacraw. Ownership: Cleve F. Kennelly.
- *Burgaw**—W61CX, John Christopher Blair. Phone: 404-633-5624. Technical Facilities: 300-w TPO, 3.72-kw ERP, 520-ft. above ground, 571-ft. above sea level, lat. 34° 30' 03", long. 78° 04' 45". Transmitter: 1.8-mi. E of Yamacraw. Ownership: John C. Blair.
- *Burgaw**—W63CE, Gregory L. Watts. Phone: 706-884-8168. Technical Facilities: 1000-w TPO, 3.7-kw ERP, 520-ft. above ground, 571-ft. above sea level, lat. 34° 30' 03", long. 78° 04' 45". Transmitter: 1.8-mi. E of Yamacraw. Ownership: Gregory L. Watts.
- *Burgaw**—W65DG, Gregory L. Watts. Phone: 706-884-8168. Technical Facilities: 300-w TPO, 3.66-kw ERP, 520-ft. above ground, 571-ft. above sea level, lat. 34° 30' 03", long. 78° 04' 45". Transmitter: 1.8-mi. E of Yamacraw. Ownership: Gregory L. Watts.
- *Burgaw**—W67DG, Gregory L. Watts. Phone: 706-884-8168. Technical Facilities: 1000-w TPO, 3.4-kw ERP, 518-ft. above ground, 567-ft. above sea level, lat. 34° 30' 03", long. 78° 04' 45". Transmitter: 1.8-mi. E of Yamacraw. Ownership: Gregory L. Watts.
- *Burgaw**—W69DN, John Christopher Blair. Phone: 404-633-5624. Technical Facilities: 300-w TPO, 3.39-kw ERP, 520-ft. above ground, 571-ft. above sea level, lat. 34° 30' 03", long. 78° 04' 45". Transmitter: 1.8-mi. E of Yamacraw. Ownership: John C. Blair.
- Charlotte**—W258R, Triangle Television Co. Inc. Technical Facilities: 1000-w TPO, 21,912-kw ERP, 804-ft. above ground, 1440-ft. above sea level, lat. 35° 15' 06", long. 80° 41' 12". Transmitter: Hood Rd., 10-mi. from downtown. Began Operation: July 26, 1994. Ownership: Triangle Television Co. Inc.
- Charlotte**—W348N, Three Angels Broadcasting Network Inc. Phone: 618-627-4651. Technical Facilities: 1000-w TPO, 32.58-kw ERP, 420-ft. above ground, 1161-ft. above sea level, lat. 35° 16' 33", long. 80° 48' 05". Transmitter: 4800-5100 N. Interstate Hwy. I-85. Equipment: Acrodyne transmitter; Jampro antenna. Satellite earth stations: DH Satellite, 3-meter; WA-Com receivers. Began Operation: January 1, 1995. Ownership: Three Angels Broadcasting Network Inc. Personnel: Moses Primo, General Manager; Clarence Larson, Chief Engineer; Linda Shelton, Program Director.
- Charlotte**—W62BV, National Minority TV Inc. Phone: 714-455-2575. Fax: 714-455-2689. Technical Facilities: 1000-w TPO, 18.8-kw ERP, 499-ft. above ground, 1280-ft. above sea level, lat. 35° 20' 49", long. 81° 10' 15". Transmitter: 0.9-mi. N of State Rte. 1804, Charlotte. Began Operation: December 13, 1990. Ownership: National Minority TV Inc. Satellite programming: Trinity Bcstg. Network.
- Charlotte**—W68BL, Trinity Bcstg. Network Inc. Phone: 714-832-2950. Affiliation: TBN. Technical Facilities: 725-w TPO, 8.05-kw ERP, 453-ft. above ground, 1203-ft. above sea level, lat. 35° 13' 26", long. 80° 50' 43". Holds CP for change to 11.2-kw ERP, 390-ft. above ground, 1034-ft. above sea level, lat. 35° 12' 00", long. 80° 48' 39", transmitter to corner of Randolph Rd. & Orange St., Charlotte. BPTTL-880624TD. Transmitter: First Union Plaza, S. Tyron & E. 3rd Sts. Equipment: Acrodyne transmitter; Bogner antenna. Satellite earth stations: Scientific-Atlanta. Began Operation: January 1, 1984. Ownership: Trinity Broadcasting Network Inc.
- Durham**—W56CU, Three Angels Bcstg. Network Inc. Phone: 618-627-4651. Technical Facilities: 1000-w TPO, 17.1-kw ERP, lat. 36° 01' 03", long. 78° 52' 25". Ownership: Three Angels Broadcasting Network Inc.
- *Durham**—W59GR, Victory Television Network Inc. Phone: 919-387-0500. Technical Facilities: 1000-w TPO, 11.7-kw ERP, 299-ft. above ground, 725-ft. above sea level, lat. 35° 56' 30", long. 78° 48' 33". Transmitter: E of U.S. Hwy. 70 and State Rte. 1906. Ownership: Victory Television Network.
- Durham & Weaver**—WUBX-LP, Ch. 13, VJN LPTV Corp. Phone: 305-899-9000. Technical Facilities: 10-w TPO, 0.105-kw ERP, 256-ft. above ground, 650-ft. above sea level, lat. 36° 03' 58", long. 78° 53' 26". Holds CP for change to 0.956-kw ERP. BPTVL-930402WT. Transmitter: 1003 Communications Dr.
- Equipment: Acrodyne transmitter; Scala antenna. Satellite earth stations: Drake; Drake receivers. Ownership: Video Jukebox Network Inc. Represented (legal): Bryan Cave. Personnel: Warren Reeves, General Manager; Bill Barrow, Chief Engineer.
- Elizabeth City**—W18BB, Elizabeth City State University. Technical Facilities: 880-w TPO, 19-kw ERP, 167-ft. above sea level, lat. 36° 16' 55", long. 76° 12' 44". Transmitter: Hollowell Dr., across from Williams Hill, East Carolina State U. Began Operation: October 21, 1993. Ownership: Elizabeth City State University.
- *Elizabeth City**—W22BG, WAVY Television Inc. Phone: 804-393-1010. Technical Facilities: 1000-w TPO, 11.45-kw ERP, 289-ft. above sea level, lat. 36° 20' 20", long. 76° 14' 50". Requests modification of CP for change to 236-ft. above sea level, lat. 36° 18' 26", long. 76° 16' 03", transmitter to 1.7-mi. W of State Rte. 168 & U.S. Rte. 17. BPTTL-JF0415AF. Transmitter: Off U.S. Rte. 17, 2-mi. N of Elizabeth City. Equipment: ITS transmitter; Andrew antenna. Ownership: WAVY Television Inc. Represented (sales): Blair Television. Represented (engineering): du Treil, Lundin & Rackley. Represented (legal): Covington & Burling. Personnel: Lyle Banks, General Manager; Les Garrenton, Chief Engineer; Ed Munson, Sales Manager.
- Elizabeth City**—W46BV, Elizabeth City State University. Technical Facilities: 880-w TPO, 19-kw ERP, 105-ft. above sea level, lat. 36° 16' 55", long. 76° 12' 44". Transmitter: Hollowell Dr., across from Williams Hill, East Carolina State U. Began Operation: October 21, 1993. Ownership: Elizabeth City State University.
- Franklin**—W28AN, University of North Carolina. Phone: 919-549-7000. Technical Facilities: 1.05-kw ERP, lat. 35° 10' 23", long. 83° 34' 52". Transmitter: Wine Spring Bald. Equipment: ITS transmitter; Scala antenna. Began Operation: September 20, 1990. Ownership: University of North Carolina. Note: Operating as a translator.
- Goldsporo**—W56CX, Free Life Ministries Inc. Phone: 919-736-7729. Technical Facilities: 1000-w TPO, 15.1-kw ERP, 425-ft. above ground, 495-ft. above sea level, lat. 35° 21' 53", long. 78° 01' 49". Transmitter: 1.8-mi. N of State Rte. 1131 & U.S. 117. Began Operation: April 17, 1995. Ownership: Free Life Ministries Inc. Represented (engineering): Mullaney Engineering Inc. Represented (legal): Rini & Coran, P.C. Personnel: Terry Johnson, General Manager.
- Goldsporo**—W59BA, Trinity Bcstg. Network Inc. Phone: 714-832-2950. Affiliation: TBN. Technical Facilities: 1000-w TPO, 15.2-kw ERP, 144-ft. above ground, 276-ft. above sea level, lat. 35° 23' 01", long. 77° 59' 55".
- Transmitter: 139 W. Walnut St., Goldsporo. Began Operation: February 27, 1990. Ownership: Trinity Broadcasting Network Inc.
- Henderson**—W34AX, Taurus Communications Inc. Technical Facilities: 1000-w TPO, 25.7-kw ERP, 476-ft. above ground, 889-ft. above sea level, lat. 36° 21' 41", long. 78° 24' 56". Transmitter: E of State Rte. 39, 1.5-mi. N of I-85. Ownership: Taurus Communications Inc.
- Kinston-Greenville**—W64AZ, Local Television Assoc. Inc. Phone: 919-240-0888. Studio: One Television Place, Hwy 70W, Morehead City, NC. Technical Facilities: 6.42-kw ERP, 280-ft. above ground, lat. 35° 14' 30", long. 77° 36' 30". Holds CP for change to 1000-w TPO, 26.6-kw ERP, 449-ft. above ground, 495-ft. above sea level, lat. 35° 02' 27", long. 77° 21' 11", transmitter to W of NC State Rte. 58, 1.6-mi. S of Trenton. BPTTL-920213GB. Equipment: Acrodyne transmitter; Scala antenna. Began Operation: November 1, 1987. Ownership: Local Television Associates Inc. Represented (sales): Glen Rose. Represented (engineering): Rick Carrol. Represented (legal): Fisher Wayland Cooper Leader & Zaragoza L.L.P. Personnel: La Rhe Vestal, General Manager. Note: Operating as a translator.
- Lenoir**—W53AO, Ralph Gene Norman. Technical Facilities: 100-w TPO, 1.17-kw ERP, 46-ft. above ground, 2284-ft. above sea level, lat. 35° 54' 25", long. 81° 29' 23". Transmitter: Peak of Hiberten Mountain near Forestry Lookout Tower. Ownership: Ralph Gene Norman. Note: Operating as a translator.
- Lumberton**—W07CN, Billy Ray Locklear, Evangelistic Assn. Inc. Phone: 919-521-3101. Studio: State Rd. 1421, Lumberton, NC 28358. Technical Facilities: 20-w TPO, 0.88-kw ERP, 318-ft. above ground, 479-ft. above sea level, lat. 34° 42' 00", long. 79° 06' 30". Transmitter: State Road 1421, Oak Park area, Lumberton. Equipment: Triple Crown transmitter; Scala antenna. Began Operation: March 1, 1992. Ownership: Billy Ray Locklear. Personnel: Billy Ray Locklear, General Manager.
- *Lumberton**—W47BW, Gerald Locklear. Phone: 910-843-5010. Technical Facilities: 1000-w TPO, 6.66-kw ERP, 499-ft. above ground, 630-ft. above sea level, lat. 34° 40' 27", long. 79° 02' 29". Transmitter: State Rds. 211 & 1330, Gateway Dr. Ownership: Gerald Locklear.
- *Midway**—W41BS, Encino Wireless No. 1. Phone: 818-769-1513. Technical Facilities: 100-w TPO, 0.88-kw ERP, 302-ft. above ground, 344-ft. above sea level, lat. 36° 05' 00", long. 76° 46' 05".

North Dakota—Low Power TV Stations

- Transmitter:** Hwy. 45, 4-mi. N of Midway.
Ownership: Encino Wireless No. 1.
Personnel: Conrad Marshall, General Manager.
- ***Midway—W448K**, Encino Wireless No. 1.
Phone: 818-769-1513.
Technical Facilities: 100-w TPO, 0.9-kw ERP, 301-ft. above ground, 344-ft. above sea level, lat. 36° 05' 00", long. 76° 46' 05".
Transmitter: 4-mi. N of Midway.
Ownership: Encino Wireless No. 1.
Personnel: Conrad Marshall, General Manager.
- ***Midway—W52BY**, Encino Wireless No. 1.
Phone: 818-769-1513.
Technical Facilities: 100-w TPO, 0.89-kw ERP, 302-ft. above ground, 344-ft. above sea level, lat. 36° 05' 00", long. 76° 46' 05".
Transmitter: Hwy. 45, 4-mi. N of Midway.
Ownership: Encino Wireless No. 1.
Personnel: Conrad Marshall, General Manager.
- ***Midway—W59DO**, Conrad Marshall. Phone: 818-769-1513.
Technical Facilities: 1000-w TPO, 0.9-kw ERP, 375-ft. above ground, 389-ft. above sea level, lat. 36° 05' 00", long. 76° 46' 05".
Transmitter: 3.9-mi. NNW of Midway.
Ownership: Conrad Marshall.
- ***Midway—W61CN**, Costas Katsoulis. Phone: 310-827-9034.
Technical Facilities: 100-w TPO, 0.87-kw ERP, 375-ft. above ground, 389-ft. above sea level, lat. 36° 05' 00", long. 76° 46' 05".
Transmitter: 3.9-mi. NNW of Midway.
Ownership: Costas Katsoulis.
- ***Midway—W63BZ**, Maxwell Assoc. Phone: 203-871-0813.
Technical Facilities: 100-w TPO, 0.89-kw ERP, 302-ft. above ground, 344-ft. above sea level, lat. 36° 05' 00", long. 76° 46' 05".
Transmitter: 4-mi. N of Midway.
Ownership: Maxwell Assoc.
- Murphy—W31AN**, University of North Carolina. Phone: 919-549-7000.
Studio: Box 14900, Research Triangle Park, NC 27709-4900.
Technical Facilities: 100-w TPO, 1.1-kw ERP, 100-ft. above ground, lat. 35° 05' 02", long. 84° 00' 58".
Transmitter: Will Scott Mountain.
Equipment: Acrodyne transmitter; Scala antenna.
Began Operation: July 12, 1990.
Ownership: University of North Carolina.
Personnel: Tom Howe, General Manager; Harvey Arnold, Chief Engineer.
Note: Licensed as a translator.
- ***Pinehurst—W44AO**, Mark Evans. Phone: 202-686-6120.
Technical Facilities: 40-w TPO, 0.6-kw ERP, 243-ft. above ground, 679-ft. above sea level, lat. 35° 09' 04", long. 79° 28' 40".
Transmitter: Short & Long Sts., Southern Pines.
Ownership: Mark Evans.
- Raleigh—W13CI**, VJN LPTV Corp. Phone: 305-899-9000.
Technical Facilities: 10-w TPO, 0.209-kw ERP, 374-ft. above ground, 846-ft. above sea level, lat. 35° 47' 15", long. 78° 43' 39".
Holds CP for change to 0.209-kw ERP. BPTTL-930402WV.
Transmitter: 5721 Chapel Hill Rd., Raleigh.
Equipment: Emcee transmitter; Scala antenna.
Ownership: Video Jukebox Network Inc.
Represented (legal): Bryan Cave.
- Personnel:** Warren Reeves, General Manager; Bill Barrow, Chief Engineer.
- Raleigh—W38BB**, Trinity Bcstg. Network Inc. Phone: 714-832-2950.
Affiliation: TBN.
Technical Facilities: 1000-w TPO, 28.2-kw ERP, 498-ft. above ground, 840-ft. above sea level, lat. 35° 40' 35", long. 78° 32' 09".
Requests CP for change to 38.2-w TPO. BPTTL-JE0415WC.
Transmitter: On side of existing WRDC(TV) Tower near Gamer.
Began Operation: June 13, 1991.
Ownership: Trinity Broadcasting Network Inc.
- Raleigh—W58CD**, Southeast LPTV Inc. Phone: 813-573-0339.
Technical Facilities: 2000-w TPO, 46.3-kw ERP, 751-ft. above sea level, lat. 35° 46' 43", long. 78° 38' 23".
Transmitter: 150 Fayetteville St. Mail.
Ownership: Southeast LPTV License Inc.
- Raleigh—W60BT**, Mega Educational Communications Inc. Phone: 919-833-6259.
Studio: 333 Fayetteville St., Suite 512, Raleigh, NC 27602.
Technical Facilities: 1000-w TPO, 13.3-kw ERP, 141-ft. above ground, 479-ft. above sea level, lat. 35° 46' 40", long. 78° 38' 26".
Transmitter: Atop the Commerce Bldg., 19 West Hargett St.
Began Operation: March 10, 1994.
Ownership: Mega Educational Communications Inc.
Personnel: Oscar Eatmon, General Sales Manager.
- ***Raleigh—W66BO**, Christina M. Berry.
Technical Facilities: 1000-w TPO, 8-kw ERP, 469-ft. above ground, 804-ft. above sea level, lat. 35° 46' 43", long. 78° 38' 23".
Transmitter: 150 Fayetteville St. Mail.
Ownership: Christina M. Berry.
- Raleigh—W68BK**, St. Augustine's College. Phone: 919-516-4750.
Studio: 1315 Oakwood Ave., Raleigh, NC 27610.
Technical Facilities: 1000-w TPO, 23.2-kw ERP, 427-ft. above ground, 748-ft. above sea level, lat. 35° 47' 28", long. 78° 37' 10".
Transmitter: St. Augustine's campus, Raleigh.
Began Operation: January 1, 1988.
Ownership: St. Augustine's College.
Satellite programming: Mind Extension U.
Personnel: Carol Jones-Hunter, General Manager; James Davis, Chief Engineer; Artie Smallwood, Sales Manager.
- ***Raleigh-Durham—W63CF**, CAI Wireless Systems Inc. Phone: 518-462-2632.
Technical Facilities: 1000-w TPO, 12-kw ERP, 213-ft. above ground, 643-ft. above sea level, lat. 35° 50' 47", long. 78° 38' 38".
Transmitter: 4812 Six Forks Rd.
Ownership: CAI Wireless Systems Inc.
- Reidsville—W14AU**, Community Bcstg. Systems Inc. Phone: 919-342-2668.
Studio: 115 Gilmer, Reidsville, NC 27320.
Technical Facilities: 1000-w TPO, 6.69-kw ERP, 135-ft. above ground, 958-ft. above sea level, lat. 36° 21' 36", long. 79° 39' 50".
Holds CP for change to 39.644-kw ERP. 354-ft. above ground, 1106-ft. above sea level, lat. 36° 21' 35", long. 79° 41' 50", transmitter to 0.6-mi. W of Reidsville on State Rd. 87. BPTTL-920213EJ.
Transmitter: 4 blocks N of Hwys. 29 & 158, Reidsville.
Equipment: Acrodyne transmitter; Scala antenna.
- Ownership:** Community Broadcasting Systems Inc.
Satellite programming: FamilyNet; Showcase America.
Planned satellite programming: Main Street TV.
Advertising: Yes.
Personnel: Myra Tudor, General Manager; Gerald Hailey, Sales Manager; Bob Tudor, Chief Engineer.
- ***Roanoke Rapids—W20AT**, Moran Communications Inc. Phone: 919-536-3115.
Technical Facilities: 1000-w TPO, 8.9-kw ERP, 309-ft. above ground, 579-ft. above sea level, lat. 36° 30' 12", long. 77° 44' 47".
Transmitter: Hwy. 46, 1.9-mi. E of Vulture.
Ownership: Moran Communications Inc.
- Sanford—W46BF**, T. B. Buchanan. Phone: 919-776-8612.
Technical Facilities: 100-w TPO, 0.93-kw ERP, 164-ft. above ground, 559-ft. above sea level, lat. 35° 28' 46", long. 79° 10' 43".
Transmitter: 204 St. Clair Court.
Equipment: Acrodyne transmitter; Scala antenna.
Satellite earth stations: General, 3.05-meter Ku-band.
Ownership: T. B. Buchanan.
Represented (legal): Joseph E. Dunne III.
Personnel: Wayne Powell, General Manager; David Osborne, Chief Engineer; Robert McMillan, Sales Manager.
- Sanford—W67CD**, Central Carolina Bcstg. Corp. Inc. Phone: 919-708-5950.
Studio: Box 2563, Sanford, NC 27330.
Technical Facilities: 1000-w TPO, 10.1-kw ERP, 187-ft. above ground, 600-ft. above sea level, lat. 35° 23' 53", long. 79° 11' 36".
Transmitter: 0.12-mi. W of the intersection of State Rtes. 1156 & 1160.
Equipment: 3 DBM transmitter; SWR Inc. antenna.
Began Operation: April 1, 1995.
Ownership: Central Carolina Bcstg. Corp. Inc.
Satellite programming: America One.
Planned satellite programming: FamilyNet.
Personnel: Joseph F. Tucker Jr., President & General Manager; Dennis Cafferty, Production Mgr.
- ***Shalotte—W45BK**, Carolina Christian Broadcasting Co. Phone: 803-244-1616.
Technical Facilities: 1000-w TPO, 13-kw ERP, 299-ft. above ground, 338-ft. above sea level, lat. 34° 02' 50", long. 78° 16' 12".
Transmitter: WCCA-FM Radio Tower.
Ownership: Carolina Christian Broadcasting Co.
- Smithfield—W35AR**, Waters & Brock Communications. Phone: 919-965-5328.
Technical Facilities: 1000-w TPO, 14-kw ERP, 169-ft. above ground, 325-ft. above sea level, lat. 35° 31' 45", long. 78° 18' 08".
Transmitter: 1-mi. SW of Selma.
Ownership: Waters & Brock Communications.
- Statesville—W66BT**, Trinity Bcstg. Network Inc. Phone: 714-832-2950.
Affiliation: TBN.
Technical Facilities: 1000-w TPO, 8-kw ERP, 266-ft. above ground, 1197-ft. above sea level, lat. 35° 48' 09", long. 80° 53' 30".
Transmitter: Existing WSIC(AM) tower, near corner of Radio Rd. & Virginia Ave.
Satellite earth stations: Scientific-Atlanta.
Began Operation: October 25, 1994.
Ownership: Trinity Broadcasting Network Inc.
- Weaverville—W30AS**, Sydney Braverman. Phone: 704-645-7920.
Studio: 41 Murray DeBruhl Rd., Alexander, NC 28701.
- Technical Facilities:** 1000-w TPO, 18.7-kw ERP, 305-ft. above ground, 2530-ft. above sea level, lat. 35° 45' 05", long. 82° 41' 40".
Transmitter: E of Branch Rd., W of Dixie Hwy.
Equipment: Emcee transmitter; Scala antenna.
Ownership: Ellen & Sydney Braverman.
Satellite programming: Main Street TV.
Planned satellite programming: Channel America; FamilyNet; Main Street TV; Telemundo.
Advertising: Yes. Rates: \$25.00/30 Sec.; \$35.00/Min.
Personnel: Sidney Braverman, General Manager; Lee Davis, Chief Engineer.
- ***Weldon—W26BH**, Moran Communications Inc. Phone: 919-536-3115.
Technical Facilities: 1000-w TPO, 9.67-kw ERP, 114-ft. above ground, 224-ft. above sea level, lat. 36° 24' 45", long. 77° 37' 07".
Transmitter: Halifax County.
Ownership: Moran Communications Inc.
- ***Weldon—W66CD**, Moran Communications Inc. Phone: 919-536-3115.
Technical Facilities: 1000-w TPO, 9.28-kw ERP, 1107-ft. above ground, 221-ft. above sea level, lat. 36° 24' 45", long. 77° 37' 07".
Transmitter: Aurelian Springs Rd., approx. 0.9-mi W of Weldon.
Ownership: Moran Communications Inc.
- Williamston—W55CA**, Free Temple Ministries Inc.
Technical Facilities: 1000-w TPO, 15-kw ERP, 1014-ft. above sea level, lat. 35° 53' 47", long. 76° 58' 58".
Transmitter: .75-mi. SE of intersection of State Rds. 1521 & 1522 on NC State Rd. 1522, 7-mi. NE of Williamston.
Ownership: Free Temple Ministries Inc.
- Wilmington—WSSN-LP**, Ch. 10, James Edward Halladay.
Technical Facilities: 100-w TPO, 0.089-kw ERP, 98-ft. above ground, 131-ft. above sea level, lat. 34° 14' 45", long. 77° 52' 32".
Holds CP for change to 20-w TPO. 0.036-kw ERP, 196-ft. above sea level, lat. 34° 14' 08", long. 77° 56' 56".
Transmitter: 5223 Market St. SE, Wilmington.
Ownership: James E. Halladay.
- Wilmington—W20AL**, Trinity Bcstg. Network Inc. Phone: 714-832-2950.
Affiliation: TBN.
Technical Facilities: 1000-w TPO, 10.26-kw ERP, 276-ft. above ground, 289-ft. above sea level, lat. 34° 10' 14", long. 77° 56' 58".
Transmitter: 0.062-mi. NW of intersection of State Rtes. 1115 & 1100.
Began Operation: March 2, 1989.
Ownership: Trinity Broadcasting Network Inc.
- ***Wilson—W38CI**, Victory Television Network. Phone: 919-387-0500.
Technical Facilities: 1000-w TPO, 8.11-kw ERP, 200-ft. above ground, 328-ft. above sea level, lat. 35° 43' 55", long. 77° 51' 07".
Transmitter: State Rd. 42, 0.25-mi. W of intersection of State Rds. 1502 & 42.
Ownership: Victory Television Network.

North Dakota

- Belcourt—K53DH**, Schindler Community TV Services.
Technical Facilities: 20-w TPO, 0.15-kw ERP, 246-ft. above ground, 2497-ft. above sea level, lat. 48° 51' 40", long. 99° 52' 45".
Transmitter: 1-mi. SE of Greater Walker Lake School, Turtle Mountain Indian Reservation.
Ownership: Schindler Community TV Services.

Low Power TV Stations—North Dakota

- Belcourt**—K55FH, Schindler Community TV Services.
 Technical Facilities: 20-w TPO, 0.16-kw ERP, 236-ft. above ground, 2487-ft. above sea level, lat. 48° 51' 40", long. 99° 52' 45".
 Transmitter: 1-mi. SE of Great Walker Lake School, Turtle Mountain Indian Reservation.
 Ownership: Schindler Community TV Services.
- Belcourt**—K57EY, Schindler Community TV Services.
 Technical Facilities: 20-w TPO, 0.158-kw ERP, 246-ft. above ground, 2497-ft. above sea level, lat. 48° 51' 40", long. 99° 52' 45".
 Transmitter: 1-mi. SE of Great Walker Lake School, Turtle Mountain Indian Reservation.
 Ownership: Schindler Community TV Services.
- Belcourt**—K59DM, Schindler Community TV Services.
 Technical Facilities: 20-w TPO, 0.163-kw ERP, 236-ft. above ground, 2487-ft. above sea level, lat. 48° 51' 40", long. 99° 52' 45".
 Transmitter: 1-mi. SE of Great Walker Lake School, Turtle Mountain Indian Reservation.
 Ownership: Schindler Community TV Services.
- Bismarck**—K29CQ, Sonlight Broadcasting Systems Inc.
 Technical Facilities: 20.3-kw ERP, lat. 46° 36' 19", long. 100° 48' 30".
 Ownership: Sonlight Broadcasting Systems Inc.
- Bismarck**—K46DY, ATN Inc.
 Technical Facilities: 1000-w TPO, 9.5-kw ERP, 249-ft. above ground, 2103-ft. above sea level, lat. 46° 49' 38", long. 100° 46' 28".
 Transmitter: 1925 N. 11th St.
 Ownership: ATN Inc.
- Dickinson**—K28EP, ATN Inc. Phone: 701-337-2224.
 Technical Facilities: 1000-w TPO, 10.4-kw ERP, 210-ft. above ground, 2968-ft. above sea level, lat. 46° 55' 13", long. 102° 43' 43".
 Transmitter: 3.4-mi. NE of Dickinson.
 Ownership: ATN Inc.
- Fargo**—K56ET, Trinity Bcstg. Network Inc. Phone: 714-832-2950.
 Technical Facilities: 1000-w TPO, 19.5-kw ERP, 449-ft. above ground, 1335-ft. above sea level, lat. 46° 45' 35", long. 96° 36' 26".
 Holds CP for change to 1243-ft. above sea level, lat. 46° 51' 25", long. 96° 44' 25", transmitter to N of 26th St. S & 20th Ave. S, Moorehead, MN. BPTTL-940411CY.
 Transmitter: Side of KCCM(FM) tower.
 Began Operation: April 26, 1994.
 Ownership: Trinity Broadcasting Network Inc.
- Grand Forks**—K14JN, Carl G. Bowser. Phone: 805-399-8182.
 Technical Facilities: 1000-w TPO, 4.93-kw ERP, 420-ft. above ground, 1230-ft. above sea level, lat. 47° 52' 33", long. 97° 02' 50".
 Transmitter: NW corner of 47th Ave.
 Ownership: Carl G. Bowser.
- Grand Forks**—K16EA, Michael George Ming. Phone: 805-392-8823.
 Technical Facilities: 1000-w TPO, 4.89-kw ERP, 397-ft. above ground, 1230-ft. above sea level, lat. 47° 52' 33", long. 97° 02' 50".
- Grand Forks**—K17DQ, Three Angels Bcstg. Network Inc. Phone: 701-775-5936.
 Technical Facilities: 1000-w TPO, 9.4-kw ERP, 394-ft. above ground, 1211-ft. above sea level, lat. 48° 07' 24", long. 97° 04' 20".
 Transmitter: 1.7-mi. N of State Rte. 220 as it crosses Judicial Ditch No. 75 near Alvarado.
 Ownership: Three Angels Broadcasting Network Inc.
- Grand Forks**—K22DQ, Trinity Bcstg. Network Inc.
 Technical Facilities: 1000-w TPO, 9.2-kw ERP, 499-ft. above ground, 1191-ft. above sea level, lat. 47° 50' 43", long. 96° 50' 22".
 Holds CP for change to 10.8-kw ERP, 1322-ft. above sea level. BPTTL-940412CT.
 Transmitter: Off State Rte. 220, near Bygland, MN.
 Ownership: Trinity Broadcasting Network Inc.
- Grand Forks**—K25FK, George Dan Crisp.
 Technical Facilities: 1000-w TPO, 4.75-kw ERP, 420-ft. above ground, 1230-ft. above sea level, lat. 47° 52' 33", long. 97° 02' 50".
 Transmitter: NW corner of 47th Ave.
 Ownership: George D. Crisp.
- Grand Forks**—K35ED, Three Angels Bcstg. Network Inc. Phone: 618-627-4651.
 Technical Facilities: 1000-w TPO, 9-kw ERP, 394-ft. above ground, 1210-ft. above sea level, lat. 48° 07' 24", long. 97° 04' 20".
 Requests modification of CP for change to Ch. 21, 17.7-kw ERP, 1735-ft. above sea level, lat. 48° 02' 32", long. 92° 20' 26", transmitter to side of KWVK tower. BMTTL-JF0415ZX.
 Transmitter: 1.7-mi. N of State Rte. 200 at Judicial Ditch No. 75, near Alvarado.
 Ownership: Three Angels Broadcasting Network Inc.
- Grand Forks**—K43EW, Hazel Louise Pounds. Phone: 805-831-3786.
 Technical Facilities: 1000-w TPO, 4.45-kw ERP, 397-ft. above ground, 1230-ft. above sea level, lat. 47° 52' 33", long. 97° 02' 50".
 Transmitter: NW corner of 47th Ave.
 Ownership: Hazel Louise Pounds.
- Grand Forks**—K47EZ, Paul Michael Clayton. Phone: 805-831-6084.
 Technical Facilities: 1000-w TPO, 4.28-kw ERP, 412-ft. above ground, 1247-ft. above sea level, lat. 47° 52' 33", long. 97° 02' 50".
 Transmitter: NW corner of 47th Ave.
 Ownership: Paul M. Clayton.
- Grand Forks**—K62FF, Michael John-Faussett.
 Technical Facilities: 1000-w TPO, 4.08-kw ERP, 420-ft. above ground, 1246-ft. above sea level, lat. 47° 52' 33", long. 97° 02' 50".
 Transmitter: NW corner of 47th Ave.
 Ownership: Michael John-Faussett.
- Grand Forks**—K66FH, Gladys Quincie Hill. Phone: 805-834-1109.
 Technical Facilities: 1000-w TPO, 4.04-kw ERP, 420-ft. above ground, 1246-ft. above sea level, lat. 47° 52' 33", long. 97° 02' 50".
 Transmitter: NW corner of 47th Ave.
 Ownership: Gladys Q. Hill.
- Grand Forks**—K68FD, Mai Thi Burdick. Phone: 805-397-4884.
 Technical Facilities: 1000-w TPO, 4.02-kw ERP, 420-ft. above ground, 1246-ft. above sea level, lat. 47° 52' 33", long. 97° 02' 50".
 Transmitter: NW corner of 47th Ave.
 Ownership: Mai Thi Burdick.
- Minot**—K21EU, Waddell Loflin. Phone: 404-658-1077.
 Technical Facilities: 500-w TPO, 1-kw ERP, 689-ft. above ground, 2109-ft. above sea level, lat. 48° 12' 56", long. 101° 19' 05".
 Transmitter: 16th St. & 19th Ave. SW.
 Ownership: Waddell Loflin.
- Minot**—K23EH, Waddell Loflin. Phone: 404-658-1077.
 Technical Facilities: 138-w TPO, 1-kw ERP, 417-ft. above ground, 2109-ft. above sea level, lat. 48° 12' 56", long. 101° 19' 05".
 Transmitter: 16th St. & 19th Ave. SW.
 Ownership: Waddell Loflin.
- Minot**—K31EQ, ATN Inc. Phone: 701-337-2224.
 Technical Facilities: 1000-w TPO, 9.12-kw ERP, 289-ft. above ground, 2047-ft. above sea level, lat. 48° 09' 48", long. 101° 17' 53".
 Transmitter: KHRT-FM Tower, 6-mi. S of Minot.
 Ownership: ATN Inc.
- Minot**—K42ED, Waddell Loflin. Phone: 404-658-1077.
 Technical Facilities: 138-w TPO, 1-kw ERP, 416-ft. above ground, 2109-ft. above sea level, lat. 48° 12' 56", long. 101° 19' 05".
 Transmitter: 16th St. & 19th Ave. SW.
 Ownership: Waddell Loflin.
- Minot**—K44EM, Waddell Loflin. Phone: 404-658-1077.
 Technical Facilities: 138-w TPO, 1-kw ERP, 416-ft. above ground, 2109-ft. above sea level, lat. 48° 12' 56", long. 101° 19' 05".
 Transmitter: 16th St. & 19th Ave. SW.
 Ownership: Waddell Loflin.
- Minot**—K46EK, Waddell Loflin. Phone: 404-658-1077.
 Technical Facilities: 138-w TPO, 1-kw ERP, 353-ft. above ground, 2109-ft. above sea level, lat. 48° 12' 56", long. 101° 19' 05".
 Transmitter: 16th St. & 19th Ave. SW.
 Ownership: Waddell Loflin.
- Minot**—K48FI, Theresa Hasty. Phone: 504-928-3574.
 Technical Facilities: 500-w TPO, 1-kw ERP, 417-ft. above ground, 2112-ft. above sea level, lat. 48° 12' 56", long. 101° 19' 05".
 Transmitter: 16th St. & 19th Ave. SW.
 Ownership: Theresa Hasty.
- Minot**—K50FI, Theresa Hasty. Phone: 504-928-3574.
 Technical Facilities: 500-w TPO, 1-kw ERP, 417-ft. above ground, 2109-ft. above sea level, lat. 48° 12' 56", long. 101° 19' 05".
 Transmitter: 16th St. & 19th Ave. SW.
 Ownership: Theresa Hasty.
- Minot**—K52FA, Theresa Hasty. Phone: 504-928-3574.
 Technical Facilities: 138-w TPO, 1-kw ERP, 417-ft. above ground, 2116-ft. above sea level, lat. 48° 12' 56", long. 101° 19' 05".
 Transmitter: 16th St. & 19th Ave. SW.
 Ownership: Theresa Hasty.
- Minot**—K54EY, Theresa Hasty. Phone: 504-928-3574.
 Technical Facilities: 138-w TPO, 1-kw ERP, 417-ft. above ground, 2109-ft. above sea level, lat. 48° 12' 56", long. 101° 19' 05".
 Transmitter: 16th St. & 19th Ave. SW.
 Ownership: Theresa Hasty.
- Rolette**—K20AM, Full Gospel Business Men's Fellowship.
 Technical Facilities: 1.13-kw ERP, lat. 48° 30' 30", long. 99° 46' 15".
 Ownership: Full Gospel Business Men's Fellowship.
- Turtle Mountain Indian Reservation**—K51EX, Schindler Community TV Service. Phone: 701-477-6254.
 Technical Facilities: 20-w TPO, 0.158-kw ERP, 246-ft. above ground, 2497-ft. above sea level, lat. 48° 51' 40", long. 99° 52' 45".
 Transmitter: 1-mi. SE of Great Walker Lake School, Turtle Mountain Indian Reservation, Belcourt.
 Ownership: Schindler Community TV Services.
- Turtle Mountain Indian Reservation**—K61EF, Schindler Community TV Services.
 Technical Facilities: 20-w TPO, 0.16-kw ERP, 246-ft. above ground, 2498-ft. above sea level, lat. 48° 51' 40", long. 99° 52' 45".
 Transmitter: 1-mi. SE of Great Walker Lake School, Turtle Mountain Indian Reservation, Belcourt.
 Ownership: Schindler Community TV Services.
- Turtle Mountain Indian Reservation**—K63ER, Schindler Community TV Service.
 Technical Facilities: 20-w TPO, 0.158-kw ERP, 2497-ft. above sea level, lat. 48° 51' 40", long. 99° 52' 45".
 Transmitter: 1-mi. SE of Great Walker Lake School, Turtle Mountain Indian Reservation, Belcourt.
 Ownership: Schindler Community TV Services.
- Turtle Mountain Indian Reservation**—K65FE, Schindler Community TV Service.
 Technical Facilities: 20-w TPO, 0.158-kw ERP, 2497-ft. above sea level, lat. 48° 51' 40", long. 99° 52' 45".
 Transmitter: 1-mi. SE of Great Walker Lake School, Turtle Mountain Indian Reservation, Belcourt.
 Ownership: Schindler Community TV Services.
- Watford City**—K44EG, ATN Inc.
 Technical Facilities: 1000-w TPO, 10.1-kw ERP, 210-ft. above ground, 2421-ft. above sea level, lat. 47° 47' 23", long. 103° 18' 08".
 Transmitter: S of ND 23 & 200 Intersection.
 Ownership: ATN Inc.
- Williston**—K40DE, Trinity Bcstg. Network Inc. Phone: 714-832-2950.
 Affiliation: TBN.
 Technical Facilities: 100-w TPO, 0.851-kw ERP, 66-ft. above ground, 1939-ft. above sea level, lat. 48° 08' 43", long. 103° 37' 16".
 Transmitter: Herick Bldg., 122 Main St., Williston.
 Began Operation: November 17, 1988.
 Ownership: Trinity Broadcasting Network Inc.
- Windsor**—K32AP, Cable Services Inc. Phone: 701-252-2400.
 Studio: 308 2nd St. NW, Jamestown, ND 58402.

Technical Facilities: 1000-w TPO, 7-kw ERP, 499-ft. above ground, 1974-ft. above sea level, lat. 46° 55' 29", long. 98° 46' 20".
 Transmitter: 4-mi. NE of Eldridge, Section 21, Midway Twp.
 Equipment: ITS transmitter; Bogner antenna.
 Satellite earth stations: Scientific-Atlanta, 5-meter; Scientific-Atlanta, 3.2-meter; Microdyne; M/A-Com receivers.
 Began Operation: December 1, 1987.
 Ownership: Cable Services Inc.
 Satellite programming: All News Channel; Showcase America.
 Advertising: Yes. Rates: \$20.00/30 Sec.; \$30.00/Min.
 Personnel: Roy Sheppard, General Manager; Christine Sheppard, Sales; Roger Nelson, Chief Engineer.

Ohio

***Akron**—W11CB, Gwendolyn Moore. Phones: 410-730-1295; 216-434-4384. Fax: 216-434-4567.
 Technical Facilities: 10-w TPO, 0.12-kw ERP, 454-ft. above sea level, lat. 41° 04' 56", long. 81° 31' 07".
 Transmitter: Main & Mill Sts., Akron.
 Equipment: Andrew transmitter; Scala antenna.
 Ownership: Gwendolyn Moore.
 Satellite programming: The Box.
 Advertising: Yes.
 Represented (legal): Benjamin Perez.

Akron—WAOH-LP, Ch. 29, Media-Com Television Inc. Phone: 216-673-2323.
 Studio: 2449 State Rte. 59, Kent, OH 44240.
 Technical Facilities: 1000-w TPO, 60.6-kw ERP, 348-ft. above ground, 1552-ft. above sea level, lat. 41° 06' 28", long. 81° 21' 19".
 Transmitter: N of I-76, 2100-ft. W of intersection of I-76 & Rte. 43, Brimfield Twp.
 Equipment: Emcee transmitter; Bogner antenna.
 Began Operation: September 29, 1989.
 Ownership: Media-Com Television Inc.
 Advertising: Yes. Rates: \$95.00/30 Sec.; \$176.00/Hour.
 Represented (legal): Baker & Hostetter.
 Personnel: Richard Klaus, President; Bill Klaus, General Manager; Bob Klaus, Sales; Bob Sassaman, Engineering.

Ashland—W59BP, North Central Ohio TV Corp. Phones: 419-526-5825; 419-289-2605. Fax: 419-289-0304.
 Studio: 2435 Mansfield Rd., Ashland, OH 44805.
 Technical Facilities: 1000-w TPO, 31.5-kw ERP, 292-ft. above ground, 1558-ft. above sea level, lat. 40° 50' 26", long. 82° 21' 26".
 Transmitter: 2435 Mansfield Rd., Ashland.
 Equipment: Television Technology transmitter; Bogner antenna.
 Began Operation: August 15, 1989.
 Ownership: North Central Ohio TV Corp.
 Satellite programming: America One; FamilyNet; Showcase America.
 Represented (engineering): John Battison, P.E.
 Represented (legal): Irwin, Campbell & Tannenwald, P.C.
 Personnel: Walter R. Stampfli, Chairman; Dean Stampfli, President; Martin Larsen, Vice President.

***Brecksville**—W10CK, Gwendolyn Moore. Phone: 410-730-1295.
 Technical Facilities: 20-w TPO, 0.433-kw ERP, 381-ft. above ground, 1552-ft. above sea level, lat. 41° 16' 50", long. 81° 37' 22".
 Transmitter: 8200 Snowville Rd., Cleveland.
 Ownership: Gwendolyn Moore.

Bucyrus—W54AF, Allonas Communications Inc. Phone: 419-562-3830. Fax: 419-562-7444.
 Studio: 3323 Parcher Rd., Bucyrus, OH 44820.

Technical Facilities: 1000-w TPO, 17.5-kw ERP, 213-ft. above ground, 1244-ft. above sea level, lat. 40° 49' 31", long. 82° 54' 03".
 Transmitter: 3323 Parcher Rd., Bucyrus.
 Equipment: Emcee transmitter; Bogner antenna.
 Began Operation: November 21, 1986.
 Ownership: James W. Fry II.
 Satellite programming: FamilyNet.
 Planned satellite programming: Main Street TV.
 Advertising: Yes. Rates: \$150.00/30 Sec.; \$300.00/Hour.
 Personnel: Kathy Allonas, Station Manager; Bill Allonas, General Sales Manager; Bill Bowen, Chief Engineer.

Bucyrus—WBKA-LP, Ch. 22, Allonas Communications Inc. Phone: 419-562-9856. Fax: 419-562-7444.
 Studio: 1820 E. Mansfield Rd., Bucyrus, OH 44820.
 Technical Facilities: 8.2-w TPO, 23.5-kw ERP, 203-ft. above ground, 1215-ft. above sea level, lat. 40° 49' 31", long. 82° 54' 03".
 Transmitter: 0.14-mi. S of intersection of Stetzer Rd. & Parcher Rd.
 Equipment: Emcee transmitter; Bogner antenna.
 Satellite earth stations: Drake receivers.
 Began Operation: July 8, 1984.
 Ownership: James W. Fry II.
 Satellite programming: FamilyNet; RAI-USA; Showcase America.
 Advertising: Yes.
 Personnel: Kevin J. Pifer, Station Manager.

***Burlington**—W05CB, Vearl Pennington. Technical Facilities: 10-w TPO, 0.057-kw ERP, 1109-ft. above sea level, lat. 38° 25' 24", long. 82° 34' 13".
 Transmitter: W of Burlington.
 Ownership: Vearl Pennington.

***Centerville**—W55BQ, Donald R. Norvell. Technical Facilities: 1000-w TPO, 8-kw ERP, 184-ft. above ground, 1181-ft. above sea level, lat. 39° 34' 10", long. 84° 08' 43".
 Ownership: Donald R. Norvell.

Chillicothe—W40AE, Trinity Broadcasting Network Inc. Phone: 714-832-2950.
 Affiliation: TBN.
 Technical Facilities: 1000-w TPO, 36.5-kw ERP, 135-ft. above ground, 974-ft. above sea level, lat. 39° 19' 52", long. 82° 59' 49".
 Transmitter: 0.49-mi. WSW of intersection of Rte. 50 & High St.
 Began Operation: July 1, 1988.
 Ownership: Trinity Broadcasting Network Inc.

Cincinnati—WBQC-LP, Ch. 25, Elliott B. Block. Phone: 513-631-8825.
 Studio: 2212 Losantiville Ave., Cincinnati, OH 45237.
 Technical Facilities: 1000-w TPO, 11-kw ERP, 673-ft. above ground, 1519-ft. above sea level, lat. 39° 07' 31", long. 84° 29' 57".
 Transmitter: 2345 Symmes St.
 Equipment: TTC transmitter; Antenna Concepts antenna.
 Satellite earth stations: Chapparral; Sony receivers.
 Began Operation: September 29, 1990.
 Ownership: Elliott B. Block.
 Satellite programming: American Independent Network; Network One; The Box; Warner Brothers Network.
 Advertising: Yes.

Personnel: Elliott Block, General Manager; Roger Wheeler, Chief Engineer.

Cincinnati—W35BA, Elliott B. Block. Phone: 513-531-8835.
 Technical Facilities: 1000-w TPO, 10.4-kw ERP, 673-ft. above ground, 1519-ft. above sea level, lat. 39° 07' 31", long. 84° 29' 57".
 Transmitter: 2345 Symmes St., Cincinnati.
 Equipment: TTC transmitter; Antenna Concepts antenna.
 Satellite earth stations: Sony; Chapparral receivers.
 Began Operation: June 7, 1994.
 Ownership: Elliott B. Block.
 Satellite programming: Home Shopping Network.
 Personnel: Elliott B. Block, General Manager.

***Cleveland**—W32AS, Randolph M. Weigener. Phone: 603-279-4758.
 Technical Facilities: 1000-w TPO, 20-kw ERP, 229-ft. above ground, 889-ft. above sea level, lat. 41° 30' 10", long. 81° 41' 10".
 Transmitter: Keith Bldg.
 Ownership: Randolph Weigener.
 Satellite programming: The Box.
 Advertising: Planned.

***Cleveland**—W35AX, Media-Com Television Inc. Technical Facilities: 1000-w TPO, 13.1-kw ERP, 354-ft. above ground, 1522-ft. above sea level, lat. 41° 23' 02", long. 81° 41' 44".
 Requests modification of CP for change to 2.8-kw ERP, 2956-ft. above sea level, lat. 39° 48' 41", long. 79° 41' 29", transmitter to Summit Rd., Uniontown. BMP TTL-JE0415UU.
 Transmitter: Near intersection of Broadview & Ridgewood Rds., Parma.
 Ownership: Media-Com Television Inc.

Cleveland—W53AX, Breckenridge Bcstg. Co. Inc. Technical Facilities: 1000-w TPO, 14.46-kw ERP, 630-ft. above ground, 1900-ft. above sea level, lat. 41° 27' 54", long. 81° 17' 13".
 Requests CP for change to 11.1-kw ERP, 1774-ft. above sea level, lat. 41° 23' 02", long. 81° 41' 44", transmitter to 0.75-mi. SW of Broadway & Ridgewood Rds. BPTTL-JE0415WR.
 Transmitter: 5.6-mi. SE of Chesterfield.
 Ownership: Breckenridge Broadcasting Co. Inc.

Columbus—W08BV, CW Consultants Inc. Studio: 1201 Olentangy River Rd., Columbus, OH 43212.
 Technical Facilities: 10-w TPO, 0.083-kw ERP, 702-ft. above ground, 1421-ft. above sea level, lat. 39° 58' 16", long. 83° 01' 40".
 Transmitter: 766 Twin River Dr., Columbus.
 Equipment: Television Technology transmitter; Scala antenna.
 Began Operation: October 1, 1985.
 Ownership: CW Consultants Inc.
 Advertising: Yes.
 Personnel: Robert Lyons, General Manager; Robert Mezey, Chief Engineer; Mike Cunningham, Program Director.

Columbus—W138N, North Central LPTV License Inc. Phone: 813-573-0339.
 Technical Facilities: 10-w TPO, 0.014-kw ERP, 446-ft. above ground, 1165-ft. above sea level, lat. 39° 58' 16", long. 83° 01' 40".
 Holds CP for change to 20-w TPO, 0.22-kw ERP. BPTTL-910502MJ.
 Transmitter: 770 Twin Rivers Dr.
 Ownership: Silver King Communications Inc.

Columbus—W17AI, RBC Inc. Phone: 513-599-4672.

Affiliation: HSN.
 Technical Facilities: 1000-w TPO, 10.5-kw ERP, 449-ft. above ground, 1171-ft. above sea level, lat. 39° 58' 16", long. 83° 01' 40".
 Holds CP for change to 23.14-kw ERP, 577-ft. above ground, 1214-ft. above sea level, lat. 40° 01' 31", long. 83° 01' 48", transmitter to 3165 Olentangy River Rd. BPTTL-910503WY.
 Transmitter: 0.4-mi. SW of intersection of Rte. 315 & Goodale St.
 Ownership: RBC Inc.
 Satellite programming: Home Shopping Club.
 Represented (legal): Marc S. Triplett.
 Personnel: Marc S. Triplett, General Manager; Kurt Tuckerman, Chief Engineer.

Columbus—WLWG-LP, Ch. 62, Premier Bcstg. Co. Inc. Phone: 614-488-6262.
 Technical Facilities: 1000-w TPO, 38.3-kw ERP, 347-ft. above ground, 1269-ft. above sea level, lat. 40° 09' 33", long. 82° 55' 21".
 Transmitter: 6680 State Rte. 3, Westerville.
 Equipment: 3 DBM transmitter; SWR Inc. antenna.
 Satellite earth stations: 4 in operation.
 Ownership: Premier Broadcasting Co. Inc.
 Satellite programming: Channel America.
 Personnel: James Pallone, General Manager.

Columbus—W64BG, James W. Feasel & Ralph DeStefano Partners. Phone: 614-927-2592.
 Technical Facilities: 10-w TPO, 8-kw ERP, 518-ft. above ground, 1268-ft. above sea level, lat. 39° 57' 44", long. 83° 00' 08".
 Transmitter: LeVague Tower, 50 W. Broad St.
 Ownership: James W. Feasel; Ralph V. DeStefano.

***Dayton**—W39AV, North Central-LPTV License Inc. Phone: 813-572-8585.
 Technical Facilities: 2000-w TPO, 17-kw ERP, 98-ft. above ground, 1378-ft. above sea level, lat. 39° 43' 28", long. 84° 15' 18".
 Transmitter: 45 Broadcast Plaza, 2045 S. Gettysburg Ave.
 Ownership: Silver King Communications Inc.

Dayton—W51CJ, Urban Communications TV Inc. Phone: 513-854-0206.
 Technical Facilities: 1000-w TPO, 7.6-kw ERP, 102-ft. above ground, 1355-ft. above sea level, lat. 39° 42' 47", long. 84° 15' 18".
 Transmitter: On side of translator W66AQ tower, Dayton.
 Ownership: Urban Communications TV Inc.

Dayton—W68BP, Trinity Bcstg. Network Inc. Phone: 714-832-2950.
 Affiliation: TBN.
 Technical Facilities: 1000-w TPO, 3.1-kw ERP, 325-ft. above ground, 1202-ft. above sea level, lat. 39° 43' 16", long. 84° 15' 00".
 Transmitter: 3901 Guthrie Rd., Dayton.
 Began Operation: February 10, 1988.
 Ownership: Trinity Broadcasting Network Inc.
 Note: Operating as a translator.

Defiance, Bryan, Hicksville, Paulding & Sherwood—W19BN, Steven Lankenau. Studio: 118 Clinton St., Defiance, OH 43512.
 Technical Facilities: 1000-w TPO, 7.13-kw ERP, 584-ft. above ground, 1296-ft. above sea level, lat. 41° 17' 28", long. 84° 32' 17".
 Transmitter: S of Hwy. 18, W of Rosebrook Rd., NE of Sherwood.
 Equipment: Acrodyn transmitter; Scala antenna.
 Ownership: Steven Lankenau.

Low Power TV Stations—Ohio

Personnel: R. R. Wolfe, General Sales Manager.

Delaware—W56CA, Shaheen Broadcasters Inc. Phone: 614-363-1107.
Technical Facilities: 110-w TPO, 1-kw ERP, 263-ft. above ground, 1273-ft. above sea level, lat. 40° 17' 57", long. 83° 02' 45".
Transmitter: 501 Bowtown Rd., Delaware.
Ownership: Shaheen Broadcasters Inc.

Findlay—W06BK, Findlay TV Corp. Phone: 419-427-8847.
Studio: 418 S. Main St., Findlay, OH 45840.
Technical Facilities: 1-w TPO, 0.006-kw ERP, 125-ft. above ground, 928-ft. above sea level, lat. 41° 04' 01", long. 83° 38' 58".
Requests CP for change of license to Lima, to Ch. 18, 1000-w TPO, 18.6-kw ERP, 1263-ft. above sea level, lat. 40° 38' 03", long. 84° 12' 29", transmitter to 0.4-mi. N of Intersection of Buckland & Holden Rds. BPTVL-JF0415BC.
Transmitter: 2303 Santee Ave., Findlay.
Satellite earth stations: Jerrold, 3.2-meter; M/A-Com receivers.
Began Operation: November 21, 1991.
Ownership: Findlay TV Corp.
Represented (engineering): Carl E. Smith Consulting Engineers.
Represented (legal): Haley, Bader & Potts.
Personnel: Sandra J. Dale, President & General Manager; Valerie Logan, Sales Manager; Al Bowe, Chief Engineer; Brian Post, Station Manager.

Findlay—W47BD, Findlay TV Corp. Phone: 419-427-8847.
Studio: 418 S. Main St., Findlay, OH 45840.
Affiliation: UPN.
Technical Facilities: 1000-w TPO, 31.5-kw ERP, 289-ft. above ground, 1096-ft. above sea level, lat. 41° 06' 40", long. 83° 38' 54".
Transmitter: 2-mi. N of Findlay.
Equipment: Television Technology transmitter; Scala antenna.
Satellite earth stations: Winegard, 3-meter; Drake receivers.
Began Operation: November 21, 1991.
Ownership: Findlay TV Corp.
Satellite programming: Channel America.
Advertising: Yes.
Represented (engineering): Carl E. Smith Consulting Engineers.
Represented (legal): Haley, Bader & Potts.
Personnel: Valerie G. Logan, General Manager.

Fremont—W21BF, Seeway Bcstrs. Phone: 419-334-8802.
Technical Facilities: 46-w TPO, 0.398-kw ERP, 89-ft. above ground, 791-ft. above sea level, lat. 41° 21' 41", long. 83° 04' 50".
Transmitter: 0.3-mi. ESE of intersection of U.S. 6 & U.S. 20.
Equipment: TTC transmitter; Scala antenna.
Satellite earth stations: M/A-Com.
Ownership: Seeway Broadcasters.
Satellite programming: American Independent Network Inc.
Personnel: Bob Ladd, General Manager.

Lexington—W32AR, Trinity Bcstg. Network Inc. Phone: 714-832-2950.
Affiliation: TBN.
Technical Facilities: 1000-w TPO, 5.8-kw ERP, 144-ft. above ground, 1739-ft. above sea level, lat. 40° 45' 50", long. 82° 37' 04".
Transmitter: Existing tower, near Mansfield.
Satellite earth stations: Scientific-Atlanta.
Began Operation: June 26, 1991.
Ownership: Trinity Broadcasting Network Inc.

Lima—W67CA, TV-67 Inc.
Technical Facilities: 100-w TPO, 19.48-kw ERP, 600-ft. above ground, 1155-ft. above sea level, lat. 40° 45' 47", long. 84° 10' 59".
Transmitter: 1844 Baty Rd., Lima.
Began Operation: January 4, 1994.
Ownership: TV-67 Inc.

Mansfield—W50BE, Mid States Television Inc. Phone: 419-529-5900.
Studio: 2900 Park Ave. W, Mansfield, OH 44906.
Technical Facilities: 1000-w TPO, 13.3-kw ERP, 376-ft. above ground, 1748-ft. above sea level, lat. 40° 45' 50", long. 82° 37' 04".
Transmitter: 0.2-mi. N of 2900 Park Ave. W., Ontario.
Equipment: Acrodyne transmitter; Bogner antenna.
Began Operation: May 1, 1990.
Ownership: Mid States Television Inc.
Personnel: Glenn Cheesman, General Sales Manager; Wayne Fick, Chief Engineer.
Note: Operating as a translator.

Marietta—W26AL, The Christian Center Inc. Phone: 614-373-0867.
Studio: Rte. 8, Marietta, OH 45750.
Technical Facilities: 100-w TPO, 1.31-kw ERP, 59-ft. above ground, 682-ft. above sea level, lat. 39° 23' 34", long. 81° 24' 14".
Transmitter: Tennis Center Dr., adjacent to State Rte. 7, Marietta.
Equipment: Emcee transmitter; Bogner antenna.
Began Operation: May 21, 1989.
Ownership: The Christian Center Inc.
Satellite programming: Trinity Bcstg. Network.
Personnel: J. O. Kuhn, Engineering.

Marion—W39AQ, Central Ohio Assn. of Christian Bcstrs. Phone: 614-383-1794.
Fax: 614-387-6647.
Technical Facilities: 1000-w TPO, 18.9-kw ERP, 367-ft. above ground, 1247-ft. above sea level, lat. 40° 36' 54", long. 81° 07' 54".
Transmitter: 1330 N. Main St.
Equipment: Acrodyne transmitter.
Ownership: Central Ohio Association of Christian Broadcasters.
Satellite programming: Trinity Bcstg. Network.
Personnel: David Aiken, General Manager.

***Masury—W40AM**, Abacus Television. Phone: 202-462-3680.
Technical Facilities: 709-w TPO, 90-kw ERP, 200-ft. above ground, 1358-ft. above sea level, lat. 41° 11' 58", long. 80° 31' 22".
Transmitter: Rte. 7 at corner of Rust Home, 1-mi. NW of Masury.
Ownership: Abacus Television.
Personnel: Benjamin Perez, General Manager.
Note: Operating as a translator.

***Masury—W62BT**, Turnpike Television.
Technical Facilities: 1000-w TPO, 10.7-kw ERP, 200-ft. above ground, 1289-ft. above sea level, lat. 41° 11' 58", long. 80° 31' 22".
Transmitter: 7.1-mi. N of Masury.
Ownership: Turnpike TV.

***Pomeroy—W27BO**, William A. Barnhardt. Phone: 614-992-6558.
Technical Facilities: 1000-w TPO, 5.69-kw ERP, 96-ft. above ground, 746-ft. above sea level, lat. 39° 02' 09", long. 82° 01' 26".
Transmitter: Off Spring Ave. near St. Johns Cemetery.
Ownership: William A. Barnhardt.

Portsmouth—W21AI, Trinity Bcstg. Network Inc. Phone: 714-832-2950.
Affiliation: TBN.
Technical Facilities: 1000-w TPO, 15.9-kw ERP, 384-ft. above ground, 1483-ft. above sea level, lat. 38° 45' 20", long. 83° 00' 05".
Transmitter: 0.2-mi. S of Portsmouth.
Began Operation: January 9, 1989.
Ownership: Trinity Broadcasting Network Inc.

Sandusky—W41AP, Register TV News.
Technical Facilities: 1000-w TPO, 10.07-kw ERP, 138-ft. above ground, 728-ft. above sea level, lat. 41° 27' 19", long. 82° 42' 49".
Transmitter: 314 W. Market St.
Ownership: Register TV News.

Seaman—W17AY, Tranquility Community Church.
Technical Facilities: 762-w TPO, 17.6-kw ERP, 226-ft. above ground, 1145-ft. above sea level, lat. 38° 52' 52", long. 83° 29' 20".
Transmitter: 0.1-mi. N of Wheat Ridge, 0.1-mi. E of Tater Ridge Rd., Wheat Ridge.
Began Operation: December 4, 1990.
Ownership: Tranquility Community Church.
Satellite programming: Trinity Bcstg. Network.

Springfield—W47BC, Trinity Bcstg. Network Inc.
Technical Facilities: 1000-w TPO, 5.8-kw ERP, 390-ft. above ground, 1450-ft. above sea level, lat. 39° 57' 11", long. 83° 52' 07".
Transmitter: WAZU(FM) tower near Springfield.
Ownership: Trinity Broadcasting Network Inc.

***Stuebenville—W24BC**, Abacus Television. Phone: 202-462-3680.
Technical Facilities: 700-w TPO, 20.7-kw ERP, 600-ft. above ground, 1768-ft. above sea level, lat. 40° 20' 32", long. 80° 37' 14".
Transmitter: WTOV-TV transmitter site, Steubenville.
Ownership: Abacus Television.
Personnel: Benjamin Perez, General Manager.
Note: Operating as a translator.

***Stuebenville—W57BH**, Turnpike Television.
Technical Facilities: 1000-w TPO, 26.7-kw ERP, 600-ft. above ground, 1768-ft. above sea level, lat. 40° 20' 32", long. 80° 37' 14".
Transmitter: WTOV-TV transmitter site, Steubenville.
Ownership: Turnpike TV.

***Toledo—W18AW**, Gwendolyn Moore. Phones: 202-462-3680; 410-730-1295.
Technical Facilities: 1000-w TPO, 28.9-kw ERP, 469-ft. above ground, 1060-ft. above sea level, lat. 41° 40' 05", long. 83° 27' 01".
Transmitter: Lallendorf Rd., Toledo.
Equipment: Andrew transmitter; Bogner antenna.
Ownership: Gwendolyn Moore.
Represented (legal): Benjamin Perez.

Toledo—W48AP, Paul M. Moore. Phone: 419-534-2714.
Technical Facilities: 1000-w TPO, 5.46-kw ERP, 427-ft. above ground, 1043-ft. above sea level, lat. 41° 38' 43", long. 83° 36' 22".
Transmitter: 716 N. Westwood Ave.
Ownership: Paul M. Moore.

Toledo—W64BM, North Central LPTV Inc.
Technical Facilities: 1000-w TPO, 8.2-kw ERP, 433-ft. above ground, 1020-ft. above sea level, lat. 41° 38' 43", long. 83° 36' 22".
Transmitter: 716 N. Westwood.
Ownership: North Central LPTV Inc.

Youngstown—W39AI, Trinity Bcstg. Network Inc. Phone: 714-832-2950.
Affiliation: TBN.
Technical Facilities: 1000-w TPO, 23.5-kw ERP, lat. 41° 06' 00", long. 80° 39' 01".
Holds CP for change to 7.3-kw ERP, 1437-ft. above ground, 1611-ft. above sea level, lat. 41° 03' 28", long. 80° 38' 42", transmitter to 3930 Sunset Blvd., Youngstown. BPTTL-891208J2.
Began Operation: July 1, 1988.
Ownership: Trinity Broadcasting Network Inc.
Note: Operating as a translator.

Zanesville—W36AY, Trinity Bcstg. Network Inc.
Technical Facilities: 1191-w TPO, 7.1-kw ERP, 220-ft. above ground, 1128-ft. above sea level, lat. 39° 56' 55", long. 81° 57' 48".
Transmitter: 2477 E. Pike.
Ownership: Trinity Broadcasting Network Inc.

Oklahoma

***Alva & Cherokee—K56FK**, Shafer Translator Inc. Phone: 405-256-2254.
Technical Facilities: 100-w TPO, 0.626-kw ERP, 450-ft. above ground, 1895-ft. above sea level, lat. 36° 47' 06", long. 98° 33' 33".
Transmitter: 5-mi. E of Alva.
Ownership: Shafer Translator Inc.

***Alva & Cherokee—K58EM**, Shafer Translator Inc. Phone: 405-256-2254.
Technical Facilities: 100-w TPO, 0.626-kw ERP, 450-ft. above ground, 1895-ft. above sea level, lat. 36° 47' 06", long. 98° 33' 33".
Transmitter: 5-mi. E of Alva.
Ownership: Shafer Translator Inc.

Ardmore—K448Q, Trinity Bcstg. Network Inc. Phone: 714-832-2950.
Affiliation: TBN.
Technical Facilities: 296-w TPO, 54.1-kw ERP, 302-ft. above ground, 1640-ft. above sea level, lat. 34° 26' 29", long. 97° 13' 36".
Transmitter: 5.5-mi. W of I-35 & State Rte. 77 overpass, near Davis.
Equipment: ITS transmitter; Andrew antenna.
Began Operation: November 28, 1989.
Ownership: Trinity Broadcasting Network Inc.
Note: Operating as a translator.

***Ardmore—K56FS**, Tresa Hendrix. Phone: 407-920-0649.
Technical Facilities: 1000-w TPO, 10.6-kw ERP, 385-ft. above ground, 1625-ft. above sea level, lat. 34° 21' 48", long. 97° 10' 48".
Transmitter: 9-mi. NW of Ardmore.
Ownership: Tresa Hendrix.

Bartlesville & Dewey—K66EK, Washington County Television Inc. Phone: 918-333-2216.
Studio: 115 N.E. Washington St., Bartlesville, OK 74006.
Technical Facilities: 1000-w TPO, 6.3-kw ERP, 827-ft. above sea level, lat. 36° 45' 14", long. 95° 56' 08".
Holds CP for change to 100-w TPO, 1.7-kw ERP, 1227-ft. above sea level, lat. 36° 39' 50", long. 96° 01' 30", transmitter to adjacent to State Hwy. 123, 4.2-mi. SW of Bartlesville. BPTTL-940411CQ.
Transmitter: 137 N. Washington St.
Equipment: Television Technology transmitter; Andrew antenna.
Satellite earth stations: Vertex, 5-meter; Microdine receivers.

Began Operation: September 17, 1995.
Ownership: Murphy D. Boughner.
Satellite programming: National Empowerment TV.
Planned satellite programming: Main Street TV.
Advertising: Yes.
Personnel: Doug Boughner, General Manager; Dianne Boughner, Sales Manager.

Broken Bow—K28DJ, Jewel B. Callahan.
Technical Facilities: 1000-w TPO, 7.63-kw ERP, 489-ft. above ground, 912-ft. above sea level, lat. 33° 56' 12", long. 94° 45' 46".
Transmitter: 1.3-mi. SSW of Broken Bow.
Ownership: Jewel B. Callahan.

Elk City—K02MU, Denero Dimensions Inc.
Phone: 405-225-1167.
Studio: 5th & Randall, Elk City, OK 73648.
Technical Facilities: 0.05-kw ERP, 60-ft. above ground, 2039-ft. above sea level, lat. 35° 24' 36", long. 99° 25' 01".
Equipment: Television Technology transmitter; Scala antenna.
Began Operation: March 1, 1986.
Ownership: Denero Dimensions Inc.
Personnel: Michael D. Robben, Chief Engineer.

Elk City—K52AN, Northfork TV Translator System.
Technical Facilities: 0.194-kw ERP, lat. 35° 21' 25", long. 99° 16' 08".
Ownership: Northfork TV Translator System.

***Enid**—K32DZ, Media Manics Inc. Phone: 405-234-1332.
Technical Facilities: 1000-w TPO, 12.5-kw ERP, 256-ft. above ground, 1505-ft. above sea level, lat. 36° 23' 48", long. 97° 52' 38".
Transmitter: 114 E. Broadway.
Ownership: Media Manics Inc.

Erick/Sayre/Carter—K58CS, Northfork TV Translator System. Phone: 806-259-2879.
Technical Facilities: 100-w TPO, 0.815-kw ERP, 414-ft. above ground, 2020-ft. above sea level, lat. 35° 09' 05", long. 99° 42' 50".
Transmitter: 11-mi. SSW of Sayre.
Ownership: Northfork TV Translator System.
Note: Operating as a translator.

Erick/Sayre/Carter—K62BQ, Northfork TV Translator System. Phone: 806-259-2879.
Technical Facilities: 100-w TPO, 0.815-kw ERP, 414-ft. above ground, 2434-ft. above sea level, lat. 35° 09' 05", long. 99° 42' 50".
Transmitter: 11-mi. SSW of Sayre.
Equipment: Television Technology transmitter; Scala antenna.
Ownership: Northfork TV Translator System.
Note: Operating as a translator.

Gage, Fargo, Fort Supply & May—K20BR, Shafer Translator Inc.
Technical Facilities: 0.815-kw ERP, lat. 36° 26' 03", long. 99° 46' 22".
Ownership: Shafer Translator Inc.
Note: Operating as a translator.

Glencoe—K50DF, Mike Veldman.
Technical Facilities: 1000-w TPO, 11.6-kw ERP, 1260-ft. above sea level, lat. 36° 10' 24", long. 97° 58' 10".
Transmitter: Richmond Rd., W of Hwy. 108, Glencoe.
Began Operation: February 7, 1994.
Ownership: Mike Veldman.

Grove—K43EF, Tony Russell Bickel.
Phone: 918-786-5439.
Technical Facilities: 100-w TPO, 1-kw ERP, 131-ft. above ground, 989-ft. above sea level, lat. 36° 40' 13", long. 94° 45' 40".
Transmitter: Paradise Point, 5.5-mi. N of Grove.
Ownership: Tony Russell Bickel.

Guymon—K53BE, Victory Center Inc.
Phone: 405-338-2777.
Studio: 5th & Quinn Sts., Guymon, OK 73942.
Technical Facilities: 1000-w TPO, 6.566-kw ERP, 449-ft. above ground, 3652-ft. above sea level, lat. 36° 40' 30", long. 101° 33' 58".
Transmitter: Approx. 3.25-mi. W of Guymon Municipal Airport.
Equipment: Television Technology transmitter; Scala antenna.
Began Operation: May 1, 1983.
Ownership: Victory Center Inc.
Satellite programming: Trinity Bcstg. Network.
Advertising: No.
Personnel: Brad Wayne Mendenhall, General Manager.

***Kenefic**—K17EB, Connie Jones. Phone: 903-465-1546.
Technical Facilities: 1000-w TPO, 9.35-kw ERP, 188-ft. above ground, 640-ft. above sea level, lat. 34° 12' 00", long. 96° 22' 06".
Transmitter: 2.6-mi. N of intersection of Hwys. 22 & 48.
Ownership: Connie Jones.

***Kenefic**—K31ER, Charlotte Donaldson.
Phone: 405-924-1407.
Technical Facilities: 1000-w TPO, 10.9-kw ERP, 188-ft. above ground, 640-ft. above sea level, lat. 34° 12' 00", long. 96° 22' 06".
Transmitter: 2.6-mi. N of intersection of Hwys. 22 & 48.
Ownership: Charlotte Donaldson.

***Kenefic**—W67GV, Gayla Jan Tucker.
Technical Facilities: 1000-w TPO, 14.5-kw ERP, 188-ft. above ground, 640-ft. above sea level, lat. 34° 12' 00", long. 96° 22' 06".
Transmitter: 13.8-mi. N of intersection of Hwys. 22 & 48.
Ownership: Gayla Jan Tucker.

Lawton—K15DJ, Three Angels Broadcasting Network.
Technical Facilities: 1000-w TPO, 74.04-kw ERP, 1706-ft. above sea level, lat. 34° 30' 00", long. 98° 32' 20".
Transmitter: S of Lee Blvd. on 112th St.
Ownership: Three Angels Broadcasting Network Inc.

Lawton—K27AZ, Trinity Broadcasting Network Inc. Phone: 714-832-2950.
Affiliation: TBN.
Technical Facilities: 1.32-kw ERP, lat. 34° 36' 12", long. 98° 23' 46".
Began Operation: May 20, 1987.
Ownership: Trinity Broadcasting Network Inc.

***Lawton**—K31DF, Lawton LPTV Inc.
Technical Facilities: 1000-w TPO, 11.04-kw ERP, 1676-ft. above sea level, lat. 34° 36' 27", long. 98° 16' 26".
Transmitter: W of Trail Ridge Rd., Lawton.
Ownership: Lawton LPTV Inc.

***Lawton**—K40EU, Carol Schaid. Phone: 405-332-8546.
Technical Facilities: 1000-w TPO, 8.2-kw ERP, 479-ft. above ground, 1709-ft. above sea level, lat. 34° 36' 27", long. 98° 16' 26".
Transmitter: Intersection of Hwy. 7 & Trail Ridge Rd.
Ownership: Carol Schaid.

Lawton—K53DS, BSP Bcstg. Corp. Phone: 817-691-1808.
Studio: 3800 Call Field Rd., Wichita Falls, TX 76308.
Technical Facilities: 1000-w TPO, 35.3-kw ERP, 449-ft. above ground, 1657-ft. above sea level, lat. 34° 33' 00", long. 98° 32' 20".
Transmitter: Deyo Mission Rd., 3.5-mi. SW of Lawton.
Equipment: TTC transmitter; Scala antenna.
Began Operation: April 1, 1990.
Ownership: BSP Broadcasting Corp.
Satellite programming: Main Street TV.
Advertising: Yes. Rates: \$25.00/30 Sec.; \$50.00/Min.
Represented (sales): Seltel Inc.
Personnel: Pete D'Acosta, General Manager.
Note: Operating as a translator.

May, Gage & Fargo—K18BV, Shafer Translator Inc.
Technical Facilities: 100-w TPO, 0.815-kw ERP, 240-ft. above ground, 2615-ft. above sea level, lat. 36° 26' 03", long. 99° 46' 22".
Transmitter: 8-mi. N of Gage.
Ownership: Shafer Translator Inc.

***Morrison & Cushing**—K16CE, Retherford Publications Inc.
Technical Facilities: 100-w TPO, 2.09-kw ERP, 144-ft. above ground, 1066-ft. above sea level, lat. 36° 20' 00", long. 97° 00' 30".
Transmitter: 2.7-mi. N of Morrison.
Ownership: Retherford Publications Inc.

***Norman-Moore**—K46DP, Day Star Bcstg. Corp. Phone: 405-329-7827.
Technical Facilities: 1000-w TPO, 24.39-kw ERP, 147-ft. above ground, 1217-ft. above sea level, lat. 35° 16' 50", long. 97° 20' 14".
Transmitter: 2000-ft. NW of Franklin.
Ownership: Day Star Broadcasting Corp.

Nowata—K60EX, Murphy D. Boughner.
Phones: 918-273-2212; 918-599-4535.
Studio: 137 N. Washington St., Bartlesville, OK.
Technical Facilities: 1000-w TPO, 6.39-kw ERP, 860-ft. above sea level, lat. 36° 42' 10", long. 95° 38' 24".
Transmitter: Water Tower at Junction of Pecan & Shawnee Sts.
Equipment: Acrodyne transmitter; Andrew antenna.
Satellite earth stations: Vertex, 5-meter; Microdyne receivers.
Ownership: Murphy D. Boughner.
Personnel: Doug Boughner, General Manager.

***Oklahoma City**—K02NS, Breckenridge Bcstg. Co. Inc.
Technical Facilities: 10-w TPO, 0.26-kw ERP, 850-ft. above ground, 1989-ft. above sea level, lat. 35° 33' 26", long. 97° 28' 31".
Transmitter: 2122 N.E. 8th St.
Ownership: Breckenridge Broadcasting Co. Inc.

Oklahoma City—K07TX, Channel 7 Bcstg. Inc.
Studio: 2333 E. Britton Rd., Oklahoma City, OK 73131.

Technical Facilities: 10-w TPO, 1.26-kw ERP, 479-ft. above ground, 1617-ft. above sea level, lat. 35° 33' 59", long. 97° 28' 28".
Transmitter: 2333 E. Britton Rd.
Ownership: Channel 7 Broadcasting Inc.
Satellite programming: Channel America.
Personnel: Charles L. Freeny Jr., Chief Engineer.

***Oklahoma City**—K19EA, Joanna Lyn Shelton. Phone: 817-232-8297.
Technical Facilities: 1000-w TPO, 41.5-kw ERP, 426-ft. above ground, 1750-ft. above sea level, lat. 35° 12' 06", long. 97° 35' 25".
Transmitter: 3-mi. S of Newcastle on State Hwy. 62.
Ownership: Joanna Lyn Shelton.

***Oklahoma City**—K22EM, Cleveland Broadcasting Corp. Phone: 817-222-1234.
Technical Facilities: 1000-w TPO, 67.5-kw ERP, 426-ft. above ground, 1758-ft. above sea level, lat. 35° 12' 06", long. 97° 35' 25".
Transmitter: 3-mi. S of New Castle on State Hwy. 67/277.
Ownership: Cleveland Broadcasting Corp.

***Oklahoma City**—K41EF, Carlos Ortiz.
Phone: 210-399-7981.
Technical Facilities: 1000-w TPO, 26.5-kw ERP, 197-ft. above ground, 1358-ft. above sea level, lat. 35° 17' 22", long. 97° 21' 30".
Transmitter: 5600 E. Indian Hills Rd.
Ownership: Carlos Ortiz.

***Oklahoma City**—K59EO, Cyril H. Miller Jr.
Phone: 817-295-9826.
Technical Facilities: 1000-w TPO, 15.761-kw ERP, 623-ft. above sea level, lat. 35° 22' 10", long. 97° 27' 41".
Requests modification of CP for change to 41.7-kw ERP. BMPRTL-940414NW.
Transmitter: 89th & Bryant Sts., Moore.
Ownership: Cyril H. Miller Jr.

***Oklahoma City**—K69EK, Le Sea Bcstg. Corp. Phone: 219-291-8200.
Studio: 61300 S. Ironwood Rd., South Bend, IN 46614.
Technical Facilities: 1000-w TPO, 5.99-kw ERP, 699-ft. above ground, 1827-ft. above sea level, lat. 35° 32' 52", long. 97° 29' 29".
Transmitter: 7416 N. Kelley Ave.
Equipment: Acrodyne transmitter; Andrew antenna.
Ownership: Le Sea Broadcasting Co.
Represented (legal): John Florini.
Personnel: Pete Sumrall, General Manager; Dave Russell, Sales Manager; Doug Gerlinger, Chief Engineer.

Ponca City—K27DF, Diana Kay Hall. Phone: 405-767-8827.
Studio: 114 West Central, Ponca City, OK 74601.
Technical Facilities: 100-w TPO, 0.689-kw ERP, 377-ft. above ground, 1194-ft. above sea level, lat. 36° 41' 25", long. 97° 10' 20".
Transmitter: 4-mi. W of Ponca City on Hwy. 60.
Satellite earth stations: Scientific-Atlanta, 5-meter.
Began Operation: February 1, 1989.
Ownership: Diana Kay Hall.
Satellite programming: Channel America.
Advertising: Yes. Rates: \$40.00/30 Sec.; \$67.00/Min.
Represented (legal): Tom Leonard.
Personnel: Dave Hall, General Manager; Kristina Hall, Sales Manager; Rick King, Chief Engineer.

Low Power TV Stations—Oklahoma

- *Poteau—K50CO**, Pharis Bcstg. Inc.
 Technical Facilities: 18.5-kw ERP, 2401-ft. above sea level, lat. 35° 04' 17", long. 94° 40' 47".
 Transmitter: 4.4-mi. NW of Poteau, OK.
 Ownership: Pharis Broadcasting Inc.
- Seiling—K49DO**, Shafer Translator Inc.
 Technical Facilities: 100-w TPO, 0.77-kw ERP, 2231-ft. above sea level, lat. 36° 06' 00", long. 98° 57' 05".
 Transmitter: Near Seiling.
 Ownership: Shafer Translator Inc.
 Note: Operating as a translator.
- Seiling—K51EB**, Shafer Translator Inc.
 Technical Facilities: 100-w TPO, 0.77-kw ERP, 2231-ft. above sea level, lat. 36° 06' 00", long. 98° 57' 05".
 Transmitter: Near Seiling.
 Ownership: Shafer Translator Inc.
- Stillwater—K07VB**, Mike Veldman.
 Technical Facilities: 10-w TPO, 15.9-kw ERP, 1027-ft. above sea level, lat. 36° 08' 13", long. 97° 01' 41".
 Transmitter: 1505 N. Hightower St.
 Ownership: Mike Veldman.
- Stillwater—K19DB**, Ron Buck.
 Technical Facilities: 100-w TPO, 1.16-kw ERP, 1037-ft. above sea level, lat. 36° 08' 13", long. 97° 01' 41".
 Transmitter: 1501 N. Hightower St.
 Ownership: Ron Buck.
- *Stillwater—K31EM**, Joe Muller. Phone: 806-354-8910.
 Technical Facilities: 1000-w TPO, 8.9-kw ERP, 711-ft. above ground, 1742-ft. above sea level, lat. 36° 06' 31", long. 97° 11' 46".
 Transmitter: 6.8-mi. W of the center of Stillwater.
 Ownership: Joe Muller.
- Strong City/Leedy/Hammon—K36AJ**, Northfork TV Translator System. Phone: 806-259-2879.
 Technical Facilities: 20-w TPO, 0.205-kw ERP, 256-ft. above ground, 2340-ft. above sea level, lat. 35° 46' 50", long. 99° 34' 55".
 Transmitter: 8-mi. N of Strong City.
 Ownership: Northfork TV Translator System.
 Note: Operating as a translator.
- Sulphur—K2DDO**, William G. Mayo. Phone: 405-622-3170.
 Studio: Box 944, State Hwy 7, Sulphur, OK 73086.
 Affiliation: UPN, WBN.
 Technical Facilities: 100-w TPO, 1.27-kw ERP, 151-ft. above ground, 1198-ft. above sea level, lat. 34° 30' 24", long. 97° 02' 53".
 Transmitter: State Hwy. No. 7, 3.5-mi. E of Davis.
 Satellite earth stations: Hughes, 6-meter.
 Began Operation: November 1, 1992.
 Ownership: William G. Mayo.
 Advertising: Yes.
 Personnel: Bill Mayo, General Sales Manager; Neil Mayo, Chief Engineer.
- *Tulsa—K25FF**, Joanna Lyn Shelton.
 Technical Facilities: 1000-w TPO, 321-kw ERP, 98-ft. above ground, 2496-ft. above sea level, lat. 36° 11' 26", long. 96° 05' 50".
 Transmitter: KV00(FM) tower, 11-mi. W of Tulsa International Airport & 3-mi. N of State Rte. 64.
 Ownership: Joanna Lyn Shelton.
- Tulsa—K39GW**, South Central LPTV-Li-
 cense Inc. Phone: 813-573-0339.
 Technical Facilities: 2000-w TPO, 29.8-kw ERP, 702-ft. above ground, 1165-ft. above sea level, lat. 36° 09' 01", long. 95° 59' 25".
 Transmitter: Fourth National Bank Bldg., 15 W. 6th St.
 Ownership: South Central LPTV-License Inc.
- *Tulsa—K51EZ**, Mollie Bowring. Phone: 801-371-2597.
 Technical Facilities: 500-w TPO, 1-kw ERP, 1948-ft. above ground, 1325-ft. above sea level, lat. 36° 11' 46", long. 96° 05' 53".
 Transmitter: 5-mi. W of State Rte. 11.
 Ownership: Mollie Bowring.
- *Tulsa—K57GU**, Mollie Bowring. Phone: 801-371-2597.
 Technical Facilities: 130-w TPO, 1-kw ERP, 344-ft. above ground, 1325-ft. above sea level, lat. 36° 11' 36", long. 96° 05' 53".
 Transmitter: 4.9-mi. W of State Rte. 11.
 Ownership: Mollie Bowring.
- *Tulsa—K63FU**, Carlos Ortiz. Phone: 210-399-7981.
 Technical Facilities: 1000-w TPO, 10.6-kw ERP, 702-ft. above ground, 1410-ft. above sea level, lat. 36° 09' 19", long. 95° 59' 23".
 Transmitter: 1700 One Williams Center.
 Ownership: Carlos Ortiz.
- Tulsa—K69GO**, Three Angels Bcstg. Network Inc.
 Technical Facilities: 1000-w TPO, 63.26-kw ERP, 932-ft. above sea level, lat. 36° 03' 15", long. 95° 55' 33".
 Transmitter: 7060 S. Yale.
 Ownership: Three Angels Broadcasting Network Inc.
- *Tulsa, Broken Arrow & Turley—K04NZ**, Hog Dog Productions. Phone: 918-747-5636.
 Technical Facilities: 10-w TPO, 0.48-kw ERP, 172-ft. above ground, 899-ft. above sea level, lat. 36° 09' 39", long. 95° 55' 48".
 Transmitter: 0.5-blocks E of Pittsburgh St., 100-ft. S of Admiral Place.
 Ownership: Hog Dog Productions.
- Weatherford—K17DH**, Northfork TV Translator System. Phone: 806-259-2879.
 Technical Facilities: 0.9-kw ERP, 1968-ft. above sea level, lat. 35° 29' 28", long. 98° 43' 54".
 Transmitter: 2.5-mi. SSW of Weatherford.
 Began Operation: July 1, 1993.
 Ownership: Northfork TV Translator System.
 Note: Operating as a translator.
- Weatherford—K20DX**, Northfork TV Translator System. Phone: 806-259-2879.
 Technical Facilities: 20-w TPO, 0.9-kw ERP, 1968-ft. above sea level, lat. 35° 29' 28", long. 98° 43' 54".
 Transmitter: 2.5-mi. SSW of Weatherford.
 Began Operation: July 1, 1993.
 Ownership: Northfork TV Translator System.
 Note: Operating as a translator.
- Weatherford—K22ED**, Northfork TV Translator System. Phone: 806-259-2879.
 Technical Facilities: 0.9-kw ERP, 1968-ft. above sea level, lat. 35° 29' 28", long. 98° 43' 54".
 Transmitter: 2.5-mi. SSW of Weatherford.
 Began Operation: July 1, 1993.
 Ownership: Northfork TV Translator System.
 Note: Operating as a translator.
- *Woodward—K24DQ**, 101 Television. Phone: 405-256-2101.
 Technical Facilities: 2000-w TPO, 33.7-kw ERP, 1051-ft. above ground, lat. 36° 16' 06", long. 99° 26' 56".
 Transmitter: 6.1 miles west of Sharon, OK.
 Equipment: Acrodyne transmitter; Dielectric antenna.
 Satellite earth stations: Prodelin, 3-meter.
 Ownership: 101 Television.
 Satellite programming: American Independent Network.
 Advertising: Yes.
 Personnel: John Dawson, General Manager; Bill Reid, Chief Engineer.
- *Woodward—K27EK**, 101 Television. Phone: 405-254-2034.
 Technical Facilities: 1000-w TPO, 11.8-kw ERP, 1073-ft. above ground, 3343-ft. above sea level, lat. 36° 16' 06", long. 99° 20' 56".
 Transmitter: Sharon-Shattuck Rd., 6-mi. W of Sharon Town.
 Ownership: 101 Television.
- Woodward—K59EE**, Shafer Translator Inc.
 Technical Facilities: 100-w TPO, 0.815-kw ERP, 305-ft. above ground, 2428-ft. above sea level, lat. 36° 34' 06", long. 99° 16' 33".
 Transmitter: 8.9-mi. NNW of Mooreland.
 Ownership: Shafer Translator Inc.
- Woodward/Mooreland/Waynoka—K69DH**, Shafer Translator Inc.
 Technical Facilities: 100-w TPO, 0.815-kw ERP, 300-ft. above ground, 2420-ft. above sea level, lat. 36° 34' 06", long. 99° 16' 33".
 Transmitter: Approx. 9-mi. NNW of Mooreland.
 Equipment: Television Technology transmitter; Scala antenna.
 Began Operation: October 1, 1986.
 Ownership: Shafer Translator Inc.
 Note: Operating as a translator.

Oregon

- Albany, Corvallis & Lebanon—K45CV**, Fisher Bcstg. Inc. Phone: 503-231-4256.
 Studio: 2153 N.E. Sandy, Portland, OR 97232.
 Affiliation: ABC.
 Technical Facilities: 1000-w TPO, 17-kw ERP, 100-ft. above ground, 1522-ft. above sea level, lat. 44° 30' 18", long. 122° 57' 32.50".
 Transmitter: Peterson Butte, approx. 1.9-mi. SW of Lebanon.
 Equipment: Television Technology transmitter; Scala antenna.
 Began Operation: May 28, 1993.
 Ownership: Fisher Broadcasting Inc.
 Satellite programming: ABC.
 Advertising: No.
 Represented (sales): TeleRep Inc.
 Represented (engineering): A. D. Ring, P.A.
 Represented (legal): Fisher Wayland Cooper Leader & Zaragoza L.L.P.
 Personnel: James L. Boyer, General Manager; Everett E. Helm, Chief Engineer; Karen Heniger, Sales Manager.
 Note: Operating as a translator.
- Altamont/Klamath Falls—K52AS**, Soda Mountain Bcstg. Inc.
 Technical Facilities: 14.3-kw ERP, lat. 42° 12' 57", long. 121° 47' 53".
 Ownership: Soda Mountain Broadcasting Inc.
 Note: Operating as a translator.
- Baker—K53EJ**, KPDX License Partnership. Phone: 301-983-2424.
 Technical Facilities: 100-w TPO, 1.98-kw ERP, 6437-ft. above sea level, lat. 44° 36' 32", long. 117° 46' 32".
 Transmitter: Mount Beaver, 15-mi. SSW of Baker.
 Ownership: First Media Television L.P.
 Note: Operating as a translator.
- Bend—K11SE**, KOIN-TV Inc. Phone: 503-464-0600.
 Affiliation: CBS.
 Technical Facilities: 10-w TPO, 0.073-kw ERP, 56-ft. above ground, 4275-ft. above sea level, lat. 44° 04' 41", long. 121° 19' 57".
 Transmitter: Aubrey Rd., 1.8-mi. NW of Bend.
 Ownership: Lee Enterprises Inc.
 Personnel: Greg Veon, General Manager; Charlier Hogetvedt, Sales Manager; Lee Wood, Chief Engineer.
 Note: Operating as a translator.
- Bend—K15DD**, Watch TV Inc. Phone: 503-224-9282.
 Technical Facilities: 1000-w TPO, 14.2-kw ERP, 4326-ft. above sea level, lat. 44° 04' 30", long. 121° 19' 46".
 Transmitter: Aubrey Butte, 1.4-mi. W of U.S. Rte. 20/97.
 Ownership: Watch TV Inc.
- Bend—K39DU**, KPDX License Partnership. Phone: 301-983-2424.
 Technical Facilities: 1000-w TPO, 21.6-kw ERP, 5361-ft. above sea level, lat. 44° 11' 52", long. 120° 58' 35".
 Transmitter: Powell Butte, approx. 5-mi. SSE of Powell Butte.
 Began Operation: November 17, 1993.
 Ownership: First Media Television L.P.
 Note: Operating as a translator.
- Brookings—K49DH**, Daniel C. McGrath. Phone: 503-469-4999.
 Studio: 605 Railroad St., Brookings, OR 97415.
 Affiliation: WBN.
 Technical Facilities: 100-w TPO, 5.6-kw ERP, 26-ft. above ground, 1368-ft. above sea level, lat. 42° 03' 08", long. 124° 14' 07".
 Holds CP for change to 1-w TPO, 52.8-kw ERP. BPTTL-930401UI.
 Transmitter: 1.2-mi. E of Harbor.
 Equipment: Television Technology transmitter; Scala antenna.
 Began Operation: November 1, 1992.
 Ownership: Daniel C. McGrath.
 Satellite programming: American Independent Network; Warner Brothers Network.
 Advertising: Yes.
 Represented (sales): The Tacher Co.
 Personnel: Dan McGrath, General Manager; Bob deGroot, Sales Manager; Dan Nelson, Chief Engineer; Dave Shaw, News Director.
- Brookings—K57GP**, Three Angels Broadcasting Network Inc. Phone: 618-627-4651.
 Technical Facilities: 100-w TPO, 1.869-kw ERP, 72-ft. above ground, 1889-ft. above sea level, lat. 42° 07' 23", long. 124° 17' 56".
 Transmitter: 5-mi. NE of Brookings.
 Ownership: Three Angels Broadcasting Network Inc.
- *Canyonville—K38EJ**, Three Angels Broadcasting Network Inc. Phone: 618-627-4651.
 Technical Facilities: 100-w TPO, 0.6-kw ERP, 69-ft. above ground, 3538-ft. above sea level, lat. 42° 54' 06", long. 123° 17' 07".

Oregon—Low Power TV Stations

Transmitter: 2-mi. S of Canyonville.
Ownership: Three Angels Bcstg. Network Inc.

Cave Junction—K61FW, Better Life Television. Phone: 503-582-3819.
Technical Facilities: 100-w TPO, 1.34-kw ERP, 88-ft. above ground, 4091-ft. above sea level, lat. 42° 15' 31", long. 123° 39' 43".
Transmitter: Eight Dollar Mountain, 6.8-mi. N of Cave Junction.
Ownership: Better Life TV.

***Chiloquin—K47EM**, Quentin L. Breen. Phone: 503-738-2085.
Technical Facilities: 20-w TPO, 0.2-kw ERP, 28-ft. above ground, 4789-ft. above sea level, lat. 42° 35' 20", long. 121° 53' 54".
Transmitter: S end of Steiger Butte, 4.2-mi. NW of Chiloquin.
Ownership: Quentin L. Breen.

***Chiloquin—K51EV**, Quentin L. Breen. Phone: 503-738-2085.
Technical Facilities: 20-w TPO, 0.2-kw ERP, 28-ft. above ground, 4789-ft. above sea level, lat. 42° 35' 20", long. 121° 53' 54".
Transmitter: S end of Steiger Butte, 4.2-mi. NW of Chiloquin.
Ownership: Quentin L. Breen.

***Chiloquin—K53EU**, Quentin L. Breen. Phone: 503-783-2085.
Technical Facilities: 20-w TPO, 0.214-kw ERP, 28-ft. above ground, 4789-ft. above sea level, lat. 42° 35' 20", long. 121° 53' 54".
Transmitter: S end of Steiger Butte, 4.2-mi. NW of Chiloquin.
Ownership: Quentin L. Breen.

***Chiloquin—K55GP**, Quentin L. Breen. Phone: 503-783-2085.
Technical Facilities: 20-w TPO, 0.214-kw ERP, 28-ft. above ground, 4789-ft. above sea level, lat. 42° 35' 20", long. 121° 53' 54".
Transmitter: S end of Steiger Butte, 4.2-mi. NW of Chiloquin.
Ownership: Quentin L. Breen.

***Chiloquin—K57GD**, Quentin L. Breen. Phone: 503-783-2085.
Technical Facilities: 20-w TPO, 0.213-kw ERP, 28-ft. above ground, 4789-ft. above sea level, lat. 42° 35' 20", long. 121° 53' 54".
Transmitter: S end of Steiger Butte, 4.2-mi. NW of Chiloquin.
Ownership: Quentin L. Breen.

Chiloquin—K59DW, Kurt Petersen.
Technical Facilities: 20-w TPO, 0.197-kw ERP, 29-ft. above ground, 4790-ft. above sea level, lat. 42° 35' 20", long. 121° 53' 54".
Transmitter: S end of Steiger Butte, 4.17-mi. NW of Chiloquin.
Ownership: Kurt J. Petersen.

Chiloquin—K61FG, Quentin L. Breen.
Technical Facilities: 20-w TPO, 0.2-kw ERP, 29-ft. above ground, 4790-ft. above sea level, lat. 42° 35' 20", long. 121° 53' 54".
Transmitter: S end of Steiger Butte, 4.17-mi. NW of Chiloquin.
Ownership: Quentin L. Breen.

Chiloquin—K63EL, Quentin L. Breen.
Technical Facilities: 20-w TPO, 0.197-kw ERP, 29-ft. above ground, 4790-ft. above sea level, lat. 42° 35' 20", long. 121° 53' 54".
Transmitter: S end of Steiger Butte, 4.17-mi. NW of Chiloquin.
Ownership: Quentin L. Breen.

Chiloquin—K65EX, Quentin L. Breen.
Technical Facilities: 20-w TPO, 0.2-kw ERP, 29-ft. above ground, 4790-ft. above sea level, lat. 42° 35' 20", long. 121° 53' 54".
Transmitter: S end of Steiger Butte, 4.17-mi. NW of Chiloquin.
Ownership: Quentin L. Breen.

Chiloquin—K67FB, Quentin L. Breen.
Technical Facilities: 20-w TPO, 0.197-kw ERP, 29-ft. above ground, 4790-ft. above sea level, lat. 42° 35' 20", long. 121° 53' 54".
Transmitter: S end of Steiger Butte, 4.17-mi. NW of Chiloquin.
Ownership: Quentin L. Breen.

Chiloquin—K69GC, Quentin L. Breen.
Technical Facilities: 20-w TPO, 0.2-kw ERP, 30-ft. above ground, 4790-ft. above sea level, lat. 42° 35' 20", long. 121° 53' 54".
Transmitter: S end of Steiger Butte, 4.17-mi. NW of Chiloquin.
Ownership: Quentin L. Breen.

***Christmas Valley—K17DU**, Three Angels Broadcasting Network Inc.
Technical Facilities: 100-w TPO, 4.66-kw ERP, 39-ft. above ground, 5658-ft. above sea level, lat. 43° 09' 55", long. 120° 52' 45".
Transmitter: 11.5-mi. SW of Christmas Valley on Table Rock Mountain.
Ownership: Three Angels Broadcasting Network Inc.

Coos Bay—K27CL, KEZI Inc. Phone: 503-485-5611.
Studio: 2225 Coburg Rd., Eugene, OR 97401.
Technical Facilities: 1000-w TPO, 11.1-kw ERP, 148-ft. above ground, 1007-ft. above sea level, lat. 43° 23' 26", long. 124° 07' 48".
Transmitter: On Noah Butte, 3.7-mi. E of Coos Bay.
Equipment: Acrodyne transmitter; Scala antenna.
Began Operation: September 1, 1989.
Ownership: Chambers Communications Corp.
Personnel: Dennis Hunt, Chief Engineer.
Note: Operating as a translator.

Coos Bay—K30BN, California-Oregon Broadcasting Inc. Phone: 503-779-5555.
Studio: 490 North 2nd St., Coos Bay, OR 97420.
Affiliation: NBC.
Technical Facilities: 1000-w TPO, 7.89-kw ERP, 75-ft. above ground, 1457-ft. above sea level, lat. 43° 28' 42", long. 124° 06' 24".
Transmitter: Baldy Butte, approx. 9.3-mi. NE of Coos Bay.
Equipment: TTC transmitter; Scala antenna.
Began Operation: June 1, 1990.
Ownership: California-Oregon Broadcasting Inc.

Coos Bay—K33AD, Trinity Bcstg. Network Inc. Phone: 714-832-2950.
Affiliation: TBN.
Technical Facilities: 100-w TPO, 1.24-kw ERP, 120-ft. above ground, 642-ft. above sea level, lat. 43° 21' 15", long. 124° 14' 32".
Began Operation: January 1, 1986.
Ownership: Trinity Broadcasting Network Inc.
Note: Operating as a translator.

Coos Bay—K33AO, Trinity Bcstg. Network Inc. Phone: 714-832-2950.
Affiliation: TBN.
Technical Facilities: 100-w TPO, 1.24-kw ERP, 120-ft. above ground, 642-ft. above sea level, lat. 43° 21' 15", long. 124° 14' 32".
Began Operation: January 1, 1986.
Ownership: Trinity Broadcasting Network Inc.
Note: Operating as a translator.

Coos Bay—K36BX, California-Oregon Bcstg. Inc. Phone: 503-779-5555.
Affiliation: NBC.
Technical Facilities: 1000-w TPO, 12.7-kw ERP, lat. 43° 14' 40", long. 123° 18' 42".
Transmitter: Noah Butte.
Equipment: TTC transmitter; Scala antenna.
Ownership: California-Oregon Broadcasting Inc.
Represented (sales): Blair Television.
Represented (engineering): Lohnes & Culver.
Represented (legal): Reed, Smith, Shaw & McClay.
Personnel: Patsy Smullin, General Manager; Mark Logan, Sales Manager; Steve Aase, Chief Engineer.
Note: Operating as a translator.

***Coos Bay—K49DM**, Watch TV Inc. Phone: 503-224-9282.
Technical Facilities: 1000-w TPO, 12.7-kw ERP, 669-ft. above sea level, lat. 43° 21' 15", long. 124° 14' 32".
Transmitter: Blossom Hill, approx. 2-mi. W of U.S. Rte. 101.
Ownership: Watch TV Inc.

Coos Bay—K63DD, California-Oregon Bcstg. Inc. Phone: 503-779-5555.
Studio: 888 Goodpasture Island Rd., Eugene, OR 97401.
Affiliation: FOX.
Technical Facilities: 1000-w TPO, 6.23-kw ERP, 46-ft. above ground, 905-ft. above sea level, lat. 43° 23' 35", long. 124° 07' 47".
Transmitter: 5-mi. E of Coos Bay.
Equipment: ITS transmitter; Scala antenna.
Ownership: California-Oregon Broadcasting Inc.
Represented (sales): Blair Television.
Represented (engineering): Lohnes & Culver.
Represented (legal): Reed, Smith, Shaw & McClay.
Personnel: Mark Metzger, General & Sales Manager; Tim Hershiser, Chief Engineer.
Note: Operating as a translator.

Corvallis—K14GW, California-Oregon Broadcasting Inc. Phone: 503-779-5555.
Technical Facilities: 1000-w TPO, 27.3-kw ERP, 110-ft. above ground, 1623-ft. above sea level, lat. 44° 38' 25", long. 123° 16' 25".
Transmitter: Vineyard Hill, 5-mi. N of Corvallis.
Equipment: TTC & Larcas transmitters; Scala antenna.
Began Operation: October 31, 1990.
Ownership: California-Oregon Broadcasting Inc.
Represented (sales): Blair Television.
Represented (engineering): Lohnes & Culver.
Represented (legal): Reed, Smith, Shaw & McClay.
Personnel: Mark Metzger, General & Sales Manager; Tim Hershiser, Chief Engineer.
Note: Operating as a translator.

***Enterprise & Joseph—K57GS**, KPDX License Partnership. Phone: 503-788-0859.
Technical Facilities: 100-w TPO, 1.2-kw ERP, 20-ft. above ground, 7131-ft. above sea level, lat. 45° 22' 45", long. 117° 22' 31".
Transmitter: Sheep Ridge, 6.2-mi. SW of Enterprise Rd.
Ownership: First Media Television L.P.
Note: Operating as a translator.

Eugene—K25AS, California-Oregon Bcstg. Inc. Phone: 503-779-5555.
Studio: 888 Goodpasture Island Rd., Eugene, OR 97401.
Affiliation: FOX.

Technical Facilities: 1000-w TPO, 27.3-kw ERP, 1400-ft. above ground, 1500-ft. above sea level, lat. 44° 11' 51", long. 122° 59' 08".
Transmitter: 4545 Blanton Rd., Eugene.
Equipment: Thomson LGT transmitter; Thomson LGT antenna.
Satellite earth stations: Prodelin, 5-meter; Prodelin, 3-meter; Paracclipse, 8-meter.
Began Operation: November 1, 1987.
Ownership: California-Oregon Broadcasting Inc.
Advertising: Yes. Rates: \$90.00-\$180.00/30 Sec.; \$200.00-\$450.00/Hour.
Represented (sales): Blair Television.
Represented (engineering): Lohnes & Culver.
Represented (legal): Reed, Smith, Shaw & McClay.
Personnel: Patricia C. Smullin, General Manager; Mark Metzger, Station Manager; Tim Hershiser, Chief Engineer.

***Eugene—K41DF**, Watch TV Inc. Phone: 503-224-9282.
Technical Facilities: 1000-w TPO, 10.4-kw ERP, 100-ft. above ground, 1400-ft. above sea level, lat. 44° 00' 11", long. 123° 06' 48".
Ownership: Watch TV Inc.

Eugene—K51DT, Gregory A. Petersen.
Technical Facilities: 1000-w TPO, 10.9-kw ERP, 351-ft. above ground, 1621-ft. above sea level, lat. 44° 00' 11", long. 123° 06' 48".
Transmitter: Blanton Rd., SW of Eugene.
Ownership: Gregory A. Petersen.

***Eugene—K53EA**, Gerald D. Kamp.
Technical Facilities: 1000-w TPO, 10.9-kw ERP, 351-ft. above ground, 1621-ft. above sea level, lat. 44° 00' 11", long. 123° 06' 48".
Transmitter: Blanton Rd., SW of Eugene.
Ownership: Gerald D. Kamp.

***Eugene & Cottage Grove—K64EZ**, Adolfo Gomez. Phone: 818-504-4051.
Technical Facilities: 100-w TPO, 2.19-kw ERP, 300-ft. above ground, 1571-ft. above sea level, lat. 44° 00' 11", long. 123° 06' 14".
Transmitter: 4565 Blanton Rd.
Ownership: Adolpho Gomez.

Eugene & Springfield—K57EL, California-Oregon Bcstg. Inc. Phone: 503-779-5555.
Affiliation: FOX.
Technical Facilities: 1000-w TPO, 1-kw ERP, 98-ft. above ground, 1398-ft. above sea level, lat. 44° 60' 07", long. 123° 06' 53".
Holds CP for change to: 5.54-kw ERP, 59-ft. above ground, 2149-ft. above sea level, lat. 44° 06' 57", long. 122° 59' 58", transmitter to 2-mi. SE of Coburg, BPTTL-930402P3.
Transmitter: Blanton Hills, 2.5-mi. S of Eugene.
Equipment: TTC transmitter; Scala antenna.
Ownership: California-Oregon Broadcasting Inc.
Personnel: Mark Metzger, General & Sales Manager; Tim Hershiser, Chief Engineer.
Note: Operating as a translator.

Eugene-Springfield—K65ER, California-Oregon Bcstg. Inc. Phone: 503-779-5555.
Studio: 888 Goodpasture Island Rd., Eugene, OR 97401.
Affiliation: FOX.
Technical Facilities: 1000-w TPO, 6.23-kw ERP, 49-ft. above ground, 751-ft. above sea level, lat. 44° 07' 28", long. 123° 00' 03".
Transmitter: 1.7-mi. SE of Coburg.

Holds CP for change to 21.6-kw ERP, 1112-ft. above sea level. BPTTL-940B19IA.
Transmitter: 0.56-mi. E of U.S. Rte. 101, 0.9-mi. SE of Otter Crest.
Ownership: Watch TV Inc.

Newport—K29AZ, Providence Journal Bcstg. Corp. Phone: 503-226-5000.
Technical Facilities: 1000-w TPO, 3.9-kw ERP, 150-ft. above ground, 1204-ft. above sea level, lat. 44° 45' 23", long. 124° 02' 49".
Transmitter: Otter Crest, 8.7-mi. N. of Newport.
Equipment: ITS transmitter; Bogner antenna.
Ownership: Providence Journal Broadcasting Corp.
Personnel: Dennis Williamson, General Manager; Herb Randall, Chief Engineer; Bob Blacker, Sales Manager.
Note: Operating as a translator.

***North Bend**—K59FG, Gonzalo A. Santos. Technical Facilities: 100-w TPO, 0.93-kw ERP, 216-ft. above ground, 925-ft. above sea level, lat. 43° 38' 42", long. 124° 14' 11".
Transmitter: 3-mi. SSW of Coos Bay.
Ownership: Gonzalo A. Santos.

Ontario—K19AR, Treasure Valley Community College. Phone: 503-889-6493.
Technical Facilities: 76-w TPO, 0.882-kw ERP, 89-ft. above ground, 2598-ft. above sea level, lat. 44° 03' 53", long. 116° 54' 14".
Transmitter: Communications building, Clay Point, Payette, ID.
Equipment: Acrodyne transmitter; Andrew antenna.
Satellite earth stations: Standard Components, 3-meter.
Ownership: Treasure Valley Community College.
Satellite programming: Mind Extension U.
Personnel: Jim Jaworski, General & Sales Manager.

***Pendleton**—K16DD, Watch TV Inc. Phone: 503-224-9282.
Technical Facilities: 1000-w TPO, 11.7-kw ERP, 3911-ft. above sea level, lat. 45° 35' 55", long. 118° 31' 21".
Transmitter: Emigrant Hill, approx. 12-mi. ESE of Pendleton.
Ownership: Watch TV Inc.

***Pendleton**—K21EK, Communication Properties Inc. Phone: 908-322-2186.
Technical Facilities: 1000-w TPO, 2-kw ERP, 98-ft. above ground, 2900-ft. above sea level, lat. 45° 48' 04", long. 118° 22' 42".
Transmitter: Weston Mountain, approx. 1.8-mi. SE of Weston.
Ownership: Communication Properties Inc.

***Pendleton**—K24DX, Communication Properties Inc. Phone: 908-322-2186.
Technical Facilities: 100-w TPO, 2-kw ERP, 66-ft. above ground, 5998-ft. above sea level, lat. 45° 12' 47", long. 119° 17' 41".
Transmitter: Black Mountain, approx. 15.5-mi. SE of Heppner.
Ownership: Communication Properties Inc.

***Pendleton**—K44DY, KPDX License Partnership. Phone: 404-395-1004.
Technical Facilities: 1000-w TPO, 10.65-kw ERP, 90-ft. above ground, 2990-ft. above sea level, lat. 45° 48' 04", long. 118° 22' 42".
Transmitter: Weston Mountain, approx. 8.6-mi. E of Weston.
Ownership: First Media Television L.P.
Note: Operating as a translator.

***Pendleton, Hermiston & Umatilla**—K20ES, Communication Properties Inc. Phone: 908-322-2186.
Technical Facilities: 100-w TPO, 2-kw ERP, 66-ft. above ground, 5998-ft. above sea level, lat. 45° 12' 47", long. 119° 17' 41".
Transmitter: Black Mountain, approx. 15.5-mi. SE of Heppner.
Ownership: Communication Properties Inc.

Portland—K16CB, KPDX License Partnership. Phone: 404-395-1004.
Technical Facilities: 1000-w TPO, 13.4-kw ERP, 108-ft. above ground, 1148-ft. above sea level, lat. 45° 27' 08", long. 122° 32' 46".
Transmitter: 9790 S.E. Eastview Dr., Happy Valley.
Ownership: First Media Television L.P.

***Portland**—K43EK, Valuevision International Inc.
Technical Facilities: 16.7-kw ERP, 1585-ft. above sea level, lat. 45° 31' 22", long. 122° 45' 07".
Transmitter: 211 N.W. Miller Rd.
Ownership: ValueVision International Inc.

Portland—K56EI, Watch TV Inc. Phone: 503-224-9282.
Technical Facilities: 1000-w TPO, 37-kw ERP, 89-ft. above ground, 1152-ft. above sea level, lat. 45° 27' 18", long. 122° 32' 58".
Transmitter: Mount Scott, 10941 S.E. Ridgeway Dr., 5-mi. E of Milwaukie.
Ownership: Watch TV Inc.

Portland—K58CD, Northwest Christian Bcstg. Phone: 503-362-0862.
Studio: 1115 Madison NE, Suite 610, Salem, OR 97303.
Technical Facilities: 100-w TPO, 1.02-kw ERP, 102-ft. above ground, 1152-ft. above sea level, lat. 45° 27' 17", long. 122° 33' 01".
Transmitter: Top of Scott Mountain, 10941 S.E. Ridgeway Dr.
Began Operation: November 1, 1991.
Ownership: Northwest Christian Broadcasting.
Satellite programming: FamilyNet; The Inspirational Network.
Advertising: Yes. Rates: \$7.50/30 Sec.
Personnel: Jerry Harpham, General Manager.
Note: Licensed as a translator.

Portland—K62DV, Watch TV Inc. Phone: 503-224-9282.
Technical Facilities: 750-w TPO, 16.6-kw ERP, 144-ft. above ground, 1171-ft. above sea level, lat. 45° 29' 25", long. 122° 41' 49".
Transmitter: Healy Heights, 4504 S.W. Carl, Portland.
Ownership: Watch TV Inc.
Note: Operating as a translator.

Prineville—K08KN, Providence Journal Bcstg. Corp. Phone: 206-448-5555.
Technical Facilities: 10-w TPO, 0.12-kw ERP, 82-ft. above ground, 5299-ft. above sea level, lat. 44° 11' 51", long. 120° 58' 35".
Transmitter: Powell Butte, 10-mi. SW of Prineville.
Ownership: Providence Journal Broadcasting Corp.
Note: Operating as a translator.

Prineville—K23CU, Christ Loves You Bcstg.
Technical Facilities: 100-w TPO, 0.923-kw ERP, 52-ft. above ground, 5879-ft. above sea level, lat. 44° 26' 15", long. 120° 57' 11".
Transmitter: Grizzly Mountain, Prineville.
Ownership: Christ Loves You Broadcasting.

Redmond-Prineville—K1BDW, Watch TV Inc. Phone: 503-224-9282.
Technical Facilities: 1000-w TPO, 11.8-kw ERP, 49-ft. above ground, 5748-ft. above sea level, lat. 44° 26' 07", long. 120° 57' 10".
Transmitter: Grizzly Mountain, 10-mi. NW of Prineville.
Ownership: Watch TV Inc.

***Reedville**—K04OG, Harron-Smith Television Partnership.
Technical Facilities: 10-w TPO, 0.03-kw ERP, 65-ft. above ground, 760-ft. above sea level, lat. 45° 27' 29", long. 122° 52' 05".
Transmitter: 230-ft. S of Gassner Rd., 500-ft. W of 185th.
Ownership: Harron Communications Corp.

Roseburg—K14HA, Trinity Bcstg. Network Inc.
Affiliation: TBN.
Technical Facilities: 1000-w TPO, 8.6-kw ERP, 121-ft. above ground, 1608-ft. above sea level, lat. 43° 14' 08", long. 123° 19' 17".
Transmitter: KPIC(TV) transmitter site, Roseburg.
Satellite earth stations: Scientific-Atlanta.
Began Operation: April 15, 1988.
Ownership: Trinity Broadcasting Network Inc.

***Roseburg**—K25FG, Gregory J. Herman. Phone: 503-224-9282.
Technical Facilities: 1000-w TPO, 13-kw ERP, 55-ft. above ground, 1227-ft. above sea level, lat. 43° 12' 22", long. 123° 21' 56".
Transmitter: Mount Nebo.
Ownership: Gregory J. Herman.

Roseburg—K29AX, California-Oregon Broadcasting Inc. Phone: 503-779-5555.
Affiliation: FOX.
Technical Facilities: 100-w TPO, 0.82-kw ERP, 52-ft. above ground, 1332-ft. above sea level, lat. 43° 12' 03", long. 123° 22' 58".
Ownership: California-Oregon Broadcasting Inc.
Personnel: Mark Metzger, General & Sales Manager; Tim Hershiser, Chief Engineer.
Note: Operating as a translator.

Roseburg—K62DR, California-Oregon Bcstg. Inc. Phone: 503-779-5555.
Affiliation: NBC.
Technical Facilities: 100-w TPO, 0.252-kw ERP, 56-ft. above ground, 1335-ft. above sea level, lat. 43° 12' 03", long. 123° 22' 58".
Transmitter: Bay Wagon Rd., 2.2-mi. SW of Roseburg.
Equipment: TTC transmitter; Scala antenna.
Began Operation: December 1, 1989.
Ownership: California-Oregon Broadcasting Inc.
Represented (sales): Blair Television.
Represented (engineering): Lohnes & Culver.
Represented (legal): Reed, Smith, Shaw & McClay.
Personnel: Patricia Smullen, General Manager; Mark Logan, Sales Manager; Steve Aase, Chief Engineer.
Note: Operating as a translator.

***Roseburg**—K64EH, Gonzalo A. Santos. Phone: 618-627-2741.
Technical Facilities: 100-w TPO, 0.683-kw ERP, 95-ft. above ground, 1700-ft. above sea level, lat. 43° 11' 26", long. 123° 24' 30".

Transmitter: 4-mi. SW of Roseburg.
Ownership: Gonzalo A. Santos.

Salem—K61CC, Northwest Christian Broadcasting. Phone: 503-362-0862.
Technical Facilities: 1000-w TPO, 8.9-kw ERP, 187-ft. above ground, 1276-ft. above sea level, lat. 44° 58' 40", long. 123° 08' 29".
Began Operation: July 15, 1981.
Ownership: Northwest Christian Broadcasting.
Satellite programming: FamilyNet; The Inspirational Network; Trinity Bcstg. Network.
Advertising: Yes.
Personnel: Jerry Harpham, Station Manager; George Britton, General Sales Manager.

Terrebonne-Bend—K42BR, Xentor Corp. Technical Facilities: 8.28-kw ERP, lat. 44° 25' 03", long. 121° 06' 01".
Ownership: Xentor Corp.

Terrebonne-Bend—K488L, Xentor Corp. Phone: 503-548-8700.
Technical Facilities: 100-w TPO, 2.15-kw ERP, 2500-ft. above ground, 5150-ft. above sea level, lat. 44° 25' 03", long. 121° 06' 01".
Transmitter: Gray Butte, 9-mi. NE of Terrebonne.
Equipment: Television Technology transmitter; Scala antenna.
Began Operation: October 25, 1986.
Ownership: Xentor Corp.
Represented (engineering): Harlan Jacobsen.

***The Dalles**—K14JC, Robert H. Pettitt. Phones: 503-296-2711; 509-365-2313.
Studio: 3350 Columbia View Dr., The Dalles, OR 97058.
Technical Facilities: 100-w TPO, 62-kw ERP, 13-ft. above ground, 544-ft. above sea level, lat. 45° 39' 05", long. 121° 08' 30".
Transmitter: 0.75-mi. E of 197, on State Rte. 14.
Equipment: Larcam & TTC transmitters; Scala antenna.
Satellite earth stations: General; Toshiba receivers.
Ownership: Robert H. Pettitt.
Satellite programming: FamilyNet; Worship the Christian Network.
Advertising: Yes.
Personnel: Bob Pettitt, General & Sales Manager; Pete Warren, Chief Engineer.

***The Dalles**—K51EH, KPDX License Partnership. Phone: 301-983-2424.
Technical Facilities: 1000-w TPO, 12-kw ERP, 3202-ft. above sea level, lat. 45° 42' 43", long. 121° 06' 58".
Transmitter: Stackler Butte, off Hwy. 14, NNE of Murdock, WA.
Ownership: First Media Television L.P.
Note: Operating as a translator.

Tri City—K19AD, KMTR Inc. Technical Facilities: 16-kw ERP, lat. 43° 00' 13", long. 123° 21' 26".
Ownership: KMTR Inc.
Note: Operating as a translator.

Umatilla County (rural)—K28EC, KPDX License Partnership. Phone: 404-395-1004.
Technical Facilities: 100-w TPO, 2.06-kw ERP, 5997-ft. above sea level, lat. 45° 12' 47", long. 119° 17' 41".
Transmitter: Black Mountain, approx. 14.3-mi. SE of Happner.
Ownership: First Media Television L.P.
Note: Operating as a translator.

Low Power TV Stations—Oregon

Wasco—K67AD, North Sherman TV Co-op. Phone: 503-442-5477. Technical Facilities: 100-w TPO, 1.45-kw ERP, 25-ft. above ground, 3150-ft. above sea level, lat. 45° 44' 26", long. 120° 43' 46". Transmitter: 10-mi. N of Wasco. Ownership: North Sherman TV Co-op.

Yoncalla—K20EN, California-Oregon Bcstg. Inc. Phone: 503-779-5555. Affiliation: FOX. Technical Facilities: 100-w TPO, 0.805-kw ERP, 40-ft. above ground, 1840-ft. above sea level, lat. 43° 38' 19", long. 123° 19' 33". Transmitter: Mount Yoncalla. Equipment: TTC transmitter; Scala antenna. Ownership: California-Oregon Broadcasting Inc. Personnel: Mark Metzger, General & Sales Manager; Tim Hershiser, Chief Engineer. Note: Operating as a translator.

Yoncalla—K39CL, California-Oregon Bcstg. Inc. Phone: 503-779-5555. Studio: 125 S. Fir St., Medford, OR 97501. Affiliation: NBC. Technical Facilities: 100-w TPO, 0.789-kw ERP, 43-ft. above ground, 1844-ft. above sea level, lat. 43° 38' 19", long. 123° 19' 33". Transmitter: Mount Yoncalla communications site, Yoncalla. Equipment: TTC transmitter; Scala antenna. Began Operation: June 1, 1991. Ownership: California-Oregon Broadcasting Inc. Represented (sales): Blair Television. Represented (engineering): Lohnes & Culver. Represented (legal): Reed, Smith, Shaw & McClay. Personnel: Patricia Smullin, General Manager; Steve Aase, Chief Engineer; Mark Logan, Sales Manager. Note: Operating as a translator.

Pennsylvania

***Altoona**—W32AX, Turnpike TV. Technical Facilities: 1000-w TPO, 39-kw ERP, 112-ft. above ground, 1821-ft. above sea level, lat. 40° 31' 55", long. 78° 25' 54". Transmitter: 2727 W. Albert Dr., Altoona. Ownership: Turnpike TV.

Berwick—W47AQ, Triple J Community Bcstg. Inc. Technical Facilities: 100-w TPO, 1.75-kw ERP, 137-ft. above ground, 1747-ft. above sea level, lat. 41° 00' 20", long. 76° 12' 50". Requests modification of CP for change to 1000-w TPO, 7-kw ERP, 1742-ft. above sea level. BMDPTL-940414QR. Equipment: Emcee transmitter; Bogner antenna. Ownership: Triple J Community Broadcasting Inc. Personnel: Darlene VanBlargan, General Manager; Ralph Romano, Sales Manager; Robert Jais, Chief Engineer.

Berwick-Sybertsville—W41AQ, Diocese of Scranton. Phone: 717-346-8953. Studio: 400 Wyoming Ave., Scranton, PA 18503. Technical Facilities: 100-w TPO, 1.258-kw ERP, 135-ft. above ground, 1755-ft. above sea level, lat. 41° 00' 20", long. 76° 12' 50". Transmitter: 4.1-mi. SSE of Berwick. Equipment: Emcee transmitter; Bogner antenna. Began Operation: November 1, 1989.

Ownership: Diocese of Scranton. Satellite programming: CTNA/EWTN. Personnel: James Brennan, Manager; Maria Orzel, Executive Director of Communications.

***Butler**—W43AX, Abacus Television. Phone: 202-462-3680. Technical Facilities: 1000-w TPO, 27.1-kw ERP, 300-ft. above ground, 1752-ft. above sea level, lat. 40° 52' 53", long. 79° 52' 08". Transmitter: 118 Sullivan Rd., Summit Twp. Ownership: Abacus Television. Personnel: Benjamin Perez, General Manager. Note: Operating as a translator.

***Butler**—W60BL, Turnpike TV. Technical Facilities: 1000-w TPO, 10.8-kw ERP, 299-ft. above ground, 1581-ft. above sea level, lat. 40° 53' 51", long. 79° 53' 22". Transmitter: Palmer Rd., Center Twp. Ownership: Turnpike TV.

***Charleroi**—W26AV, Turnpike TV. Technical Facilities: 1000-w TPO, 43.6-kw ERP, 272-ft. above ground, 1276-ft. above sea level, lat. 40° 07' 24", long. 79° 53' 46". Requests modification of CP for change to 35-kw ERP, 1443-ft. above sea level, lat. 40° 10' 40", long. 79° 49' 56", transmitter to Rostraver County. BMDPTL-JE0415UR. Transmitter: Twilight Park, Charleroi. Ownership: Turnpike TV.

***Charleroi**—W47BH, Abacus Television. Phone: 202-462-3680. Technical Facilities: 1000-w TPO, 21-kw ERP, 276-ft. above ground, 1486-ft. above sea level, lat. 40° 07' 25", long. 79° 53' 47". Transmitter: Twilight Park, Charleroi. Ownership: Abacus Television. Personnel: Benjamin Perez, General Manager. Note: Operating as a translator.

***Clarks Summit**—W24BN, Joseph S. & Irene F. Gans. Technical Facilities: 100-w TPO, 1.79-kw ERP, 102-ft. above ground, 204-ft. above sea level, lat. 41° 28' 35", long. 75° 39' 33". Requests modification of CP to change city of license to Scranton & Wilkes-Barre & to Ch. 26, 39.8-kw ERP. BMDPTL-930401ST. Transmitter: Bell Mountain communications site, 4.2-mi. NE of I-81, 2.8-mi. ESE of Clarks Summit. Ownership: Irene F. & Joseph S. Gans.

***Danville**—W40BG, Triple J Community Broadcasting. Phone: 717-455-4251. Technical Facilities: 1000-w TPO, 4.79-kw ERP, 70-ft. above ground, 144-ft. above sea level, lat. 40° 57' 32", long. 76° 42' 54". Transmitter: Montour Ridge, 1.6-mi. SSW of Mooresburg, PA. Ownership: Triple J Community Broadcasting Inc.

Dillsburg—W40AF, Raystay Co. Phone: 717-243-4918. Fax: 717-243-5965. Studio: 469 E. North St., Carlisle, PA 17013. Technical Facilities: 1000-w TPO, 6.55-kw ERP, 108-ft. above ground, 1421-ft. above sea level, lat. 40° 07' 20", long. 77° 04' 10". Transmitter: 1.5-mi. NW of Dillsburg on Long Mountain. Equipment: ITS transmitter; Bogner antenna. Satellite earth stations: Scientific-Atlanta, 3.5-meter; Standard Communications receivers. Began Operation: December 16, 1988. Ownership: Raystay Co.

Satellite programming: America One; Shop at Home. Advertising: No. Personnel: Ron Perocchi, General Manager; Curt Cleland, Engineer.

East Stroudsburg—W24BB, Triple J Community Bcstg. Inc. Phone: 717-455-6851. Studio: 750 Thompson St., Suite 2, Hazleton, PA 18201. Technical Facilities: 1000-w TPO, 53.5-kw ERP, 62-ft. above ground, 2277-ft. above sea level, lat. 41° 01' 36", long. 75° 30' 17". Transmitter: Pimple Hill, 5-mi. ESE of Lake Harmony. Equipment: Acrodyne transmitter; Bogner antenna. Ownership: Triple J Community Broadcasting Inc. Satellite programming: Channel America. Represented (legal): Pepper & Corazzini. Personnel: Darlene VanBlargan, General Manager; Joseph Aman, Chief Operating Officer; Lawrence Shewack, Chief Engineer. Note: Operating as a translator.

Erie—W42BX, Trinity Broadcasting Network Inc. Phone: 714-832-2950. Affiliation: TBN. Technical Facilities: 100-w TPO, 6.7-kw ERP, lat. 42° 02' 20", long. 80° 03' 45". Transmitter: U.S. Hwy. 19, 7-mi. S of Erie. Began Operation: August 12, 1988. Ownership: Trinity Broadcasting Network Inc. Note: Operating as a translator.

***Freedom**—W25BK, Abacus Television. Phone: 202-462-3680. Technical Facilities: 842-w TPO, 42-kw ERP, 49-ft. above ground, 1152-ft. above sea level, lat. 40° 41' 34", long. 80° 15' 04". Transmitter: 601 Elm Ave., Freedom. Ownership: Abacus Television. Advertising: Planned. Personnel: Benjamin Perez, General Manager; Evelyn Rodriguez, Sales Manager. Note: Operating as a translator.

Freedom—W668B, Bruno-Goodsworth Network Inc. Phone: 412-922-9576. Technical Facilities: 1000-w TPO, 23-kw ERP, 508-ft. above ground, 1660-ft. above sea level, lat. 40° 43' 02", long. 80° 19' 07". Transmitter: Beaver Hollow Rd., Beaver City, PA. Began operation: September 1, 1994. Ownership: Bruno-Goodsworth Network Inc.

Greensburg—W28AW, Abacus Television. Phone: 202-462-3680. Technical Facilities: 1000-w TPO, 38.96-kw ERP, 185-ft. above ground, 1562-ft. above sea level, lat. 40° 18' 14", long. 79° 35' 48". Transmitter: W. 245 Brown St., Greensburg. Equipment: TTC transmitter; Antenna Concepts antenna. Began operation: May 26, 1995. Ownership: Abacus Television. Advertising: Planned. Personnel: Benjamin Perez, General Manager. Note: Operating as a translator.

***Greensburg**—W56CG, Turnpike TV. Technical Facilities: 1000-w TPO, 38.1-kw ERP, 200-ft. above ground, 1558-ft. above sea level, lat. 40° 18' 14", long. 79° 35' 48". Requests modification of CP for change to 70-kw ERP, 1755-ft. above sea level, lat. 40° 18' 24", long. 79° 34' 18", transmitter to Mount Odin Park. BMDPTL-JE0415UQ. Transmitter: 245 Brown St., Greensburg.

Ownership: Turnpike TV. Note: Operating as a translator.

***Harrisburg**—W62CO, Wireless Cable TV of Pennsylvania. Technical Facilities: 100-w TPO, 0.71-kw ERP, 266-ft. above ground, 508-ft. above sea level, lat. 40° 22' 39", long. 77° 02' 02". Transmitter: 1.5-mi. S of Duncannon. Ownership: Wireless Cable TV of Pennsylvania.

***Harrisburg**—W66CS, Wireless Cable TV of Pennsylvania. Technical Facilities: 100-w TPO, 0.71-kw ERP, 266-ft. above ground, 508-ft. above sea level, lat. 40° 22' 39", long. 77° 02' 02". Transmitter: 1.5-mi. S of Duncannon. Ownership: Wireless Cable TV of Pennsylvania.

Hawley, Lake Ariel, Greeley & Newfoundland—W08DF, Barbara J. Newhaus. Technical Facilities: 40-w TPO, 0.18-kw ERP, 200-ft. above ground, 1945-ft. above sea level, lat. 41° 24' 43", long. 75° 09' 51". Transmitter: Cellular phone tower, Paper Birch North Rd., Tanglewood Ski Lift, summit of Big Hill. Ownership: Barbara J. Newhaus.

Hazleton—W35AT, Triple J Community Broadcasting Inc. Phone: 717-455-6851. Technical Facilities: 1000-w TPO, 8.9-kw ERP, 98-ft. above ground, 1975-ft. above sea level, lat. 40° 58' 10", long. 75° 57' 24". Transmitter: Intersection of 10th & Thompson Sts. Equipment: Acrodyne transmitter; Scala antenna. Ownership: Triple J Community Broadcasting Inc. Satellite programming: Warner Brothers Network. Advertising: Yes. Personnel: Darlene VanBlargan, General Manager; Ralph Romano, Sales Manager; Robert Jais, Chief Engineer.

***Honesdale**—W18BN, Commonwealth Telecasters. Phone: 718-448-5055. Technical Facilities: 10-w TPO, 0.093-kw ERP, 48-ft. above ground, 2388-ft. above sea level, lat. 41° 42' 46", long. 75° 27' 42". Transmitter: Mountain Rd., approx. 1-mi. S of Uniondale Rd., Mount Pleasant. Ownership: Commonwealth Broadcasting.

***Johnstown**—W35AZ, Turnpike TV. Technical Facilities: 1000-w TPO, 59.4-kw ERP, 98-ft. above ground, 2776-ft. above sea level, lat. 40° 22' 15", long. 78° 59' 02". Transmitter: 516 Main St., Johnstown. Ownership: Turnpike TV.

Kingston—W5480, Kathy Potera. Technical Facilities: 667-w TPO, 2-kw ERP, 85-ft. above ground, 1585-ft. above sea level, lat. 41° 18' 56", long. 75° 53' 19". Transmitter: Atop Bunker Hill, 0.25-mi. SE of intersection of Bunker Hill & Fire Cut Rds. Ownership: Kathy Potera.

***Kittanning**—W25AX, Turnpike TV. Technical Facilities: 1000-w TPO, 44-kw ERP, 200-ft. above ground, 1257-ft. above sea level, lat. 40° 47' 19", long. 79° 32' 05". Transmitter: Bunker Hill Rd., Kittanning. Ownership: Turnpike TV.

Pennsylvania—Low Power TV Stations

- *Kittanning—W64BL**, Abacus Television. Phone: 202-462-3781. Technical Facilities: 1000-w TPO, 42.4-kw ERP, 200-ft. above ground, 1257-ft. above sea level, lat. 40° 47' 19", long. 79° 32' 05". Transmitter: Rte. 7, Bunker Hill Rd., Kittanning. Ownership: Abacus Television. Personnel: Benjamin Perez, General Manager. Note: Operating as a translator.
- *Lock Haven—W66BS**, Cornerstone Television. Phone: 412-824-3930. Studio: Signal Hill Dr., Wall, PA 15148. Technical Facilities: 100-w TPO, 1.148-kw ERP, 92-ft. above ground, 1811-ft. above sea level, lat. 41° 11' 58", long. 77° 25' 51". Transmitter: N of Swissdale on Rte. 664, Woodward Twp. Ownership: Cornerstone Television Inc. Note: Operating as a translator.
- *Meadville—W30BI**, Larry L. Schrecongost. Phone: 412-349-2511. Technical Facilities: 800-w TPO, 7.03-kw ERP, 1804-ft. above sea level, lat. 41° 37' 40", long. 80° 10' 15". Transmitter: 0.28-mi. W of State Rte. 102, Meadville. Ownership: Larry L. Schrecongost.
- Meadville—W52BD**, Trinity Bcstg. Network Inc. Technical Facilities: 1000-w TPO, 5.7-kw ERP, 371-ft. above ground, 1821-ft. above sea level, lat. 41° 37' 40", long. 80° 10' 15". Transmitter: 4.3-mi. WSW of junction of Park Ave. & U.S. Rte. 6, near Meadville. Began Operation: October 21, 1993. Ownership: Trinity Broadcasting Network Inc.
- Middleburg—W18BC**, Heirloom Ministries Inc. Technical Facilities: 1000-w TPO, 1.185-kw ERP, 112-ft. above ground, 2192-ft. above sea level, lat. 40° 43' 21", long. 77° 07' 22". Transmitter: SW of Middleburg. Began Operation: October 19, 1993. Ownership: Heirloom Ministries Inc.
- *New Castle—W56CL**, Turnpike TV. Technical Facilities: 1000-w TPO, 54.5-kw ERP, 187-ft. above ground, 1575-ft. above sea level, lat. 40° 59' 35", long. 80° 19' 14". Transmitter: Rte. 422, W of New Castle. Ownership: Turnpike TV.
- *New Castle—W64BI**, Abacus Television. Phone: 202-462-3680. Technical Facilities: 1000-w TPO, 42.5-kw ERP, 187-ft. above ground, 1526-ft. above sea level, lat. 40° 56' 22", long. 80° 23' 38". Transmitter: WBZY(AM) transmitter site, 5.5-mi. S of New Castle. Ownership: Abacus Television. Personnel: Benjamin Perez, General Manager. Note: Operating as a translator.
- *Newport—W67DE**, Joseph S. & Irene F. Gans. Phone: 717-455-6851. Technical Facilities: 100-w TPO, 0.6-kw ERP, 120-ft. above ground, 1500-ft. above sea level, lat. 41° 09' 56", long. 76° 01' 02". Transmitter: Penobscott Mountain SW of Nanticoke. Ownership: Irene F. & Joseph S. Gans.
- Philadelphia—W07CB**, Morton Bcstg. Co. Phones: 215-735-7775; 215-543-7805. Studio: 1533 Pine St., Philadelphia, PA 19102. Technical Facilities: 10-w TPO, 0.301-kw ERP, 715-ft. above ground, 751-ft. above sea level, lat. 39° 57' 13", long. 75° 10' 11". Transmitter: 18th & Market Sts. Equipment: Television Technology transmitter; Scala antenna. Satellite earth stations: Winegard, 10-meter. Began Operation: December 24, 1991. Ownership: Morton Broadcasting Co. Satellite programming: Channel America. Advertising: Yes. Rates: \$50.00/30 Sec.; \$100.00/Min.; \$200.00-\$400.00/30 Min. Personnel: Michael Moxley, Sales Manager; Rick McLain, Chief Engineer.
- Philadelphia—W35AB**, WXTV License Partnership. Technical Facilities: 1000-w TPO, 24.7-kw ERP, lat. 40° 02' 21", long. 75° 14' 13". Ownership: Univision.
- Pittsburgh—WTWB-LP**, Ch. 29, VTG of Pennsylvania Inc. Phone: 412-374-2990. Fax: 412-374-2994. Studio: Blue Bell Road, Pittsburgh, PA. Technical Facilities: 1000-w TPO, 7.9-kw ERP, 299-ft. above ground, 1611-ft. above sea level, lat. 40° 29' 40", long. 80° 01' 08". Holds CP for change to 1-w TPO, 6.6-kw ERP, 567-ft. above ground, 1876-ft. above sea level, lat. 40° 29' 43", long. 80° 00' 18", transmitter to WPGH-TV transmitter site. BPTTL-920214BL. Requests modification of CP for change to Ch. 32, 16-kw ERP. BMP TTL-JF0415BR. Transmitter: Blue Bell site, 122 Blue Bell Rd., Pittsburgh. Equipment: Acrodyne transmitter; Andrew antenna. Satellite earth stations: Comtech, 3.8-meter. Began Operation: December 1, 1990. Ownership: Venture Technologies Group Inc. Satellite programming: Warner Brothers Network. Planned satellite programming: The Box. Advertising: Yes. Rates: \$100.00/30 Sec. Represented (sales): Roslin TV Sales. Represented (engineering): Ventech Consulting. Represented (legal): Kaye, Scholer, Fierman, Hays & Handler. Personnel: Bill Saltzgiver, General Manager; Mark Parker, Operations Manager; Crystal Good, Traffic.
- *Pittsburgh—W32AD**, Domsat of Pennsylvania Inc. Technical Facilities: 1000-w TPO, 15.8-kw ERP, 568-ft. above ground, 1877-ft. above sea level, lat. 40° 29' 43", long. 80° 00' 18". Transmitter: 750 Ivory Ave. Ownership: Domsat of Pennsylvania Inc.
- *Pittsburgh—W59BT**, Turnpike TV. Technical Facilities: 1000-w TPO, 34.6-kw ERP, 801-ft. above ground, 2001-ft. above sea level, lat. 40° 28' 24", long. 79° 59' 37". Requests modification of CP for change to 34-kw ERP, 2043-ft. above sea level, lat. 40° 28' 20", long. 79° 59' 40", transmitter to N side of Pittsburgh. BMP TTL-JE0415UP. Transmitter: Old North Side Dr., Reserve Twp. Ownership: Turnpike TV.
- Pittsburgh—W63AU**, The Bon-Tele Network. Phone: 412-531-6365. Studio: 1461 Crane Ave., Pittsburgh, PA 15220. Technical Facilities: 1.04-kw ERP, 135-ft. above sea level, lat. 40° 26' 28", long. 80° 01' 32". Transmitter: 1461 Crane Ave., Banksville Park. Equipment: ITS transmitter; Bogner antenna. Satellite earth stations: Scientific-Atlanta; Scientific-Atlanta receivers.
- Began Operation: May 4, 1987.**
Ownership: The Bon-Tele Network.
Satellite programming: America One; Channel America; Home Shopping Network.
Advertising: Yes. Rates: \$100.00/30 Sec.
Personnel: Nancy B. Hahn, General & Sales Manager; Paul O'Hodneck, Chief Engineer.
- *Pittsburgh—W65CG**, Trinity Bcstg. Network Inc. Phone: 714-832-2950. Technical Facilities: 1000-w TPO, 3.3-kw ERP, 499-ft. above ground, 1509-ft. above sea level, lat. 40° 28' 24", long. 79° 59' 47". Transmitter: 1.1-mi. N of Madison Ave. & Spring Garden Ave. Ownership: Trinity Broadcasting Network Inc.
- *Pittsburgh—W69CC**, Abacus Television. Phone: 202-462-2680. Technical Facilities: 1000-w TPO, 34.6-kw ERP, 886-ft. above ground, 2001-ft. above sea level, lat. 40° 28' 25", long. 79° 59' 37". Requests modification of CP for change to 33.6-kw ERP, 2044-ft. above sea level, lat. 40° 28' 20", long. 79° 59' 40", transmitter to N side of Pittsburgh. BMP TTL-JE0415UY. Transmitter: 600-ft. N of WILY tower off Williams Rd. Ownership: Abacus Television. Personnel: Benjamin Perez, General Manager.
- *Scranton—W14BQ**, Joseph S. & Irene F. Gans. Phone: 717-455-6851. Technical Facilities: 100-w TPO, 0.38815-kw ERP, 95-ft. above ground, 2155-ft. above sea level, lat. 41° 22' 53", long. 75° 35' 36". Transmitter: Fire Tower approx. 2-mi. SE of Scranton. Equipment: Acrodyne transmitter; Bogner antenna. Ownership: Irene F. & Joseph S. Gans. Satellite programming: Channel America. Represented (legal): Pepper & Corazzini. Personnel: Darlene VanBlargan, General & Sales Manager; Joseph Aman, Chief Operating Officer; Lawrence Shewack, Chief Engineer.
- Sharon—W50BF**, Cornerstone Television. Phone: 412-824-3930. Studio: Signal Hill Dr., Wall, PA 15148-1499. Technical Facilities: 1000-w TPO, 9.08-kw ERP, 308-ft. above ground, 1578-ft. above sea level, lat. 41° 14' 17", long. 80° 25' 50". Transmitter: 1.0-mi. E of the intersection of U.S. Rte. 62 & State Rte. 18. Equipment: 3 DBM transmitter; Scala antenna. Satellite earth stations: Standard Components receivers. Began Operation: September 1, 1991. Ownership: Cornerstone Television Inc. Satellite programming: Cornerstone Television. Personnel: Oleen Eagle, General Manager; Tom McGough, Sales Manager; Blake Richert, Chief Engineer; Gary Stewart, Engineer. Note: Operating as a translator.
- Shickshinny—W68CE**, Triple J Community Bcstg. Inc. Technical Facilities: 100-w TPO, 0.489-kw ERP, 89-ft. above ground, 1627-ft. above sea level, lat. 41° 09' 59", long. 76° 09' 08". Holds CP for change to 0.378-kw ERP, 1637-ft. above sea level. BPTTL-9304022C. Transmitter: Shickshinny Mountain Communications site, Shickshinny. Equipment: Acrodyne transmitter; Scala antenna. Ownership: Triple J Community Broadcasting Inc. Satellite programming: Warner Brothers Network. Advertising: Yes.
- Personnel:** Darlene VanBlargan, General Manager; Ralph Romano, Sales Manager; Robert Jais, Chief Engineer.
- State College—W07CD**, George W. Kimble. Technical Facilities: 10-w TPO, 0.281-kw ERP, 89-ft. above ground, 2169-ft. above sea level, lat. 40° 43' 03", long. 77° 53' 30". Transmitter: Rte. 26, Tussey Mountain, Ferguson/Barree town line. Ownership: George W. Kimble. Note: Operating as a translator.
- State College—W13BY**, George W. Kimble. Technical Facilities: 10-w TPO, 0.223-kw ERP, 89-ft. above ground, 2169-ft. above sea level, lat. 40° 43' 03", long. 77° 53' 30". Transmitter: Rte. 26, Tussey Mountain. Ownership: George W. Kimble.
- State College—W29AR**, Ann Elizabeth Plenderleith. Technical Facilities: 1000-w TPO, 11.7-kw ERP, 121-ft. above ground, 2579-ft. above sea level, lat. 40° 55' 10", long. 77° 58' 28". Transmitter: 1-mi. E of FAA Vortac, Rattlesnake Mountain. Ownership: Ann Elizabeth Plenderleith.
- State College—W36BE**, WNEP-TV Inc. Phone: 717-346-7474. Fax: 717-347-0059. Studio: 16 Montage Mountain Rd., Moosic, PA 18507. Technical Facilities: 100-w TPO, 4.1-kw ERP, 138-ft. above ground, 2218-ft. above sea level, lat. 40° 43' 03", long. 77° 53' 30". Transmitter: 1.2-mi. SSW of Pine Grove Mills, near Centre & Huntingdon County line. Equipment: Emcee transmitter; Bogner antenna. Ownership: The New York Times Co. Personnel: Warren Reed, General Manager; Renee LaSpina, General Sales Manager; Frank A. Chabalo, Chief Engineer.
- State College—W39BE**, WNEP-TV Inc. Studio: 16 Montage Mountain Rd., Moosic, PA 18507. Technical Facilities: 100-w TPO, 4.1-kw ERP, 138-ft. above ground, 2218-ft. above sea level, lat. 40° 43' 03", long. 77° 53' 30". Transmitter: 1.2-mi. SSW of Pine Grove Mills, near Centre & Huntingdon County line. Equipment: Emcee transmitter; Bogner antenna. Ownership: The New York Times Co. Personnel: Eiden A. Hale, General Manager; Warren Reed, General Sales Manager; Frank A. Chabalo, Chief Engineer.
- State College—W42BJ**, Trinity Bcstg. Network Inc. Phone: 714-832-2950. Affiliation: IND. Technical Facilities: 100-w TPO, 4.4-kw ERP, 79-ft. above ground, 2159-ft. above sea level, lat. 40° 43' 03", long. 77° 53' 30". Transmitter: 1.2-mi. SSW of Pine Grove Mills, near Centre & Huntingdon County line. Ownership: Trinity Broadcasting Network Inc.
- Towanda—W69CE**, WNEP-TV Inc. Technical Facilities: 1-w TPO, 100-kw ERP, lat. 41° 40' 52", long. 76° 28' 55". Transmitter: Kellogg Mountain, 2-mi. S of Monroetown. Ownership: The New York Times Co. Note: Operating as a translator.

Low Power TV Stations—Pennsylvania

- *Uniontown—W35AW**, Turnpike TV. Technical Facilities: 1000-w TPO, 102-kw ERP, 151-ft. above ground, 1486-ft. above sea level, lat. 39° 53' 09", long. 79° 46' 29". Transmitter: Continental No. 2, SW of Uniontown. Ownership: Turnpike TV.
- *Uniontown—W45AU**, Abacus Television. Phone: 202-462-3680. Fax: 202-462-3680. Technical Facilities: 1000-w TPO, 0.47-kw ERP, 213-ft. above ground, 2956-ft. above sea level, lat. 39° 48' 41", long. 79° 41' 30". Transmitter: Summit Rd. Ownership: Abacus Television. Personnel: Benjamin Perez, General Manager. Note: Operating as a translator.
- Warminster—W0BCR**, Charles W. Loughery. Technical Facilities: 100-w TPO, 0.019-kw ERP, 69-ft. above ground, 371-ft. above sea level, lat. 40° 12' 19", long. 75° 06' 27". Holds CP for change to 6.3-w TPO, 0.1-kw ERP. BMPTVL-910502QH. Ownership: Charles W. Loughery.
- *Washington—W20AN**, Abacus Television. Phone: 202-462-3680. Fax: 202-462-3781. Technical Facilities: 1000-w TPO, 45.1-kw ERP, 230-ft. above ground, 1499-ft. above sea level, lat. 40° 11' 25", long. 80° 14' 00". Requests modification of CP for change to Ch. 61, 53.4-kw ERP, 1726-ft. above sea level, lat. 40° 10' 50", long. 80° 16' 52", transmitter to Canton Twp. BMPTTL-JED415VC. Transmitter: Intersection of Rtes. 19 & 70, Washington. Equipment: Bogner antenna. Scheduled to begin operation: August 1, 1995. Ownership: Abacus Television. Personnel: Benjamin Perez, President. Note: Operating as a translator.
- *Washington—W29AV**, Turnpike TV. Phone: 412-322-5526. Technical Facilities: 715-w TPO, 20.9-kw ERP, 1703-ft. above sea level, lat. 40° 10' 50", long. 80° 16' 52". Transmitter: Canton Twp. substation site. Ownership: Turnpike TV.
- *Washington—W61CC**, The Videohouse Inc. Phone: 412-921-7577. Technical Facilities: 1000-w TPO, 53-kw ERP, 1725-ft. above sea level, lat. 40° 10' 50", long. 80° 16' 52". Transmitter: Canton Twp. Ownership: The VideoHouse Inc. Represented (legal): Arent Fox Kintner Plotkin & Kahn.
- *Wilkes-Barre—W10CB**, Robert H. Shreffler. Technical Facilities: 10-w TPO, 0.071-kw ERP, 95-ft. above ground, 2195-ft. above sea level, lat. 41° 10' 58", long. 75° 52' 21". Transmitter: 16 Montage Rd., Moosic. Ownership: Robert H. Shreffler.
- Wilkes-Barre/Pittston—W07BV**, Diocese of Scranton. Phone: 717-346-8953. Fax: 717-341-1293. Studio: 400 Wyoming Ave., Scranton, PA 18503. Technical Facilities: 10-w TPO, 0.079-kw ERP, 380-ft. above ground, 2198-ft. above sea level, lat. 41° 11' 54", long. 75° 49' 12". Transmitter: 4.5-mi. SE of city center, N of Rte. 933. Equipment: Emcee transmitter; Scala antenna. Began Operation: November 1, 1989. Ownership: Diocese of Scranton. Satellite programming: CTNA/EWTN.
- Advertising: No. Personnel: James Brennan, General Manager.
- Williamsport—W05BG**, Triple J Community Bcstg. Inc. Phone: 717-455-6651. Technical Facilities: 10-w TPO, 0.017-kw ERP, 174-ft. above ground, 2014-ft. above sea level, lat. 41° 13' 08", long. 76° 57' 27". Transmitter: Bald Eagle Mountain, Skyline Dr. Equipment: Tepeco transmitter. Ownership: Triple J Community Broadcasting Inc. Satellite programming: Warner Brothers Network. Advertising: Yes. Personnel: Darlene VanBlargan, General Manager; Ralph Romano, Sales Manager; Robert Jals, Chief Engineer.
- Williamsport—W09BL**, Penn Central Bcstg. Inc. Phone: 215-435-5913. Technical Facilities: 0.37-kw ERP, lat. 41° 13' 08", long. 76° 57' 27". Transmitter: 1-mi. N of Fulton on Hwy. 51, N of intersection with Collier Rd. Ownership: Penn Central Broadcasting Inc.
- Williamsport—W20AD**, WNEP-TV, Division of New York Times. Phone: 717-346-7474. Fax: 717-347-0359. Technical Facilities: 100-w TPO, 2.03-kw ERP, 164-ft. above ground, 818-ft. above sea level, lat. 41° 14' 35", long. 77° 00' 15". Transmitter: Genetti Lycoming Hotel, 4th & Williams Sts. Equipment: Emcee transmitter; Bogner antenna. Ownership: The New York Times Co. Personnel: Warren Reed, General Manager; Frank A. Chebalo, Chief Engineer; Renee Laspina, Sales Manager. Note: Operating as a translator.
- *Williamsport—W32BC**, Joseph S. & Irene F. Gans. Technical Facilities: 100-w TPO, 0.8433-kw ERP, 2055-ft. above sea level, lat. 41° 12' 32", long. 76° 57' 30". Transmitter: N. White Deer Ridge, S of Williamsport. Ownership: Irene F. Gans; Joseph S. Gans.
- Williamsport—W39BT**, Trinity Bcstg. Network Inc. Phone: 714-832-2950. Affiliation: TBN. Technical Facilities: 1000-w TPO, 1.6-kw ERP, 157-ft. above ground, 1778-ft. above sea level, lat. 41° 11' 57", long. 77° 07' 38". Transmitter: Bald Eagle Mountain. Began Operation: September 24, 1986. Ownership: Trinity Broadcasting Network Inc.
- York—W23AY**, Wireless Cable TV of Pennsylvania. Technical Facilities: 1000-w TPO, 6.57-kw ERP, 177-ft. above ground, 856-ft. above sea level, lat. 39° 56' 30", long. 76° 41' 55". Transmitter: 1945 S. Queen St. Ownership: Wireless Cable TV of Pennsylvania.
- *Providence—W54BQ**, Venture Technologies Group Inc. Phone: 213-469-5696. Fax: 213-469-2193. Technical Facilities: 689-w TPO, 4.75-kw ERP, 830-ft. above ground, 459-ft. above sea level, lat. 41° 49' 33", long. 71° 24' 40". Requests modification of CP for change to 9.7-kw ERP, 984-ft. above sea level, lat. 41° 52' 14", long. 71° 17' 45", transmitter to 33 Pine St., Rehoboth. BMPTTL-JF0415BS. Transmitter: One Hospital Trust Plaza. Equipment: ITS transmitter; Antenna Concepts antenna. Ownership: Venture Technologies Group Inc. Planned satellite programming: International TV Network; The Box. Represented (legal): Kaye, Scholer, Fierman, Hays & Handler. Personnel: Garry Spire, General Manager; Donald S. Wilson, Chief Engineer.
- Woonsocket & Providence—W23AS**, Viking Communications Inc. Phone: 401-272-2558. Fax: 401-751-2910. Technical Facilities: 1000-w TPO, 23.8-kw ERP, 448-ft. above ground, 892-ft. above sea level, lat. 41° 48' 12", long. 71° 33' 27". Transmitter: Peck Hill, 6-mi. W of Providence. Equipment: Acrodyne transmitter; Antenna Concepts antenna. Began Operation: June 7, 1993. Ownership: Viking Communications Inc. Satellite programming: Channel America. Advertising: Yes. Personnel: Philip R. DeSano, General Manager.
- Charleston—W49BG**, Julio Feliz Izzo. Phone: 310-436-4482. Fax: 310-436-7723. Technical Facilities: 1000-w TPO, 40.3-kw ERP, 315-ft. above sea level, lat. 32° 49' 01", long. 79° 50' 06". Transmitter: 0.76-mi. ENE of intersection of U.S. 17 & Ocean Hwy., Mount Pleasant. Equipment: Acrodyne transmitter; Scala antenna. Satellite earth stations: Comtech, 5-meter; WA-Corn receivers. Began Operation: June 10, 1994. Ownership: Julio F. Izzo; Xenia R. Izzo. Planned satellite programming: International TV Network; The Box. Represented (legal): Arent Fox Kintner Plotkin & Kahn. Personnel: Julio Izzo, General Manager; Richard Cox, Sales Manager.
- *Charleston—W60BP**, Charles S. Namey. Phone: 407-740-8422. Technical Facilities: 1000-w TPO, 42.4-kw ERP, 135-ft. above sea level, lat. 32° 48' 47", long. 79° 57' 04". Transmitter: Mount Pleasant St. Ownership: Charles S. Namey.
- Florence—W50BR**, Carolina Christian Bcstg. Inc. Phone: 803-244-1616. Technical Facilities: 1000-w TPO, 87-kw ERP, 317-ft. above ground, 410-ft. above sea level, lat. 34° 04' 56", long. 79° 37' 19". Transmitter: N of Rte. 46 on WMXT-FM tower, Pamplico. Ownership: Carolina Christian Broadcasting Co. Note: Operating as a translator.
- Florence—WEYB-LP**, Ch. 56, WELY Inc. Technical Facilities: 1000-w TPO, 10.6-kw ERP, 584-ft. above ground, 705-ft. above sea level, lat. 34° 07' 45", long. 79° 50' 06". Holds CP for change to 13.8-kw ERP. BPTTL-890310XE. Transmitter: Knollwood Dr., 6-mi. SW of Florence. Ownership: WELY Inc.
- *Garden City—W55CE**, H. Leon Drye Jr. Phone: 304-255-1501. Technical Facilities: 1000-w TPO, 15.5-kw ERP, 167-ft. above ground, 174-ft. above sea level, lat. 33° 31' 01.50", long. 78° 59' 31.50". Transmitter: 104 N. Waccamaw Dr. Scheduled to begin operation: May 1, 1996. Ownership: H. Leon Drye Jr.
- *Georgetown—W09CD**, Freeman Cosmo Harris. Phone: 303-839-5800. Technical Facilities: 10-w TPO, 0.26-kw ERP, 300-ft. above ground, 308-ft. above sea level, lat. 33° 23' 31", long. 79° 19' 21". Transmitter: Hwy. 521, W of Georgetown. Ownership: Freeman C. Harris.
- Georgetown—W54BI**, Trinity Bcstg. Network Inc. Phone: 714-832-2950. Affiliation: TBN. Technical Facilities: 100-w TPO, 1.2-kw ERP, 102-ft. above ground, 107-ft. above sea level, lat. 33° 22' 15", long. 79° 16' 39". Requests CP to change city of license to Jacksonville, NC & to Ch. 21, 1000-w TPO, 15.9-kw ERP, 253-ft. above sea level, lat. 34° 44' 56", long. 77° 24' 51", transmitter to side of existing WJNC(AM) tower, Jacksonville, NC. BPTTL-930402H6. Transmitter: Screen St., near Church St. Began Operation: September 21, 1990. Ownership: Trinity Broadcasting Network Inc.

South Carolina

- *Beaufort—W40AW**, Trinity Bcstg. Network Inc. Phone: 714-832-2950. Technical Facilities: 1000-w TPO, 6.5-kw ERP, 509-ft. above sea level, lat. 32° 25' 10", long. 80° 28' 30". Transmitter: 0.8-mi. E of Seaside on St. Helena Island. Ownership: Trinity Broadcasting Network Inc.
- *Charleston—W42BH**, Beach TV Properties Inc. Technical Facilities: 1000-w TPO, 41.8-kw ERP, 499-ft. above ground, 364-ft. above sea level, lat. 32° 49' 01", long. 79° 50' 06". Transmitter: 1209 Venning Rd. Ownership: Beach TV Properties Inc.

- Charleston—W44AX**, Trinity Broadcasting Network Inc. Phone: 714-832-2950. Affiliation: TBN. Technical Facilities: 1000-w TPO, 6.5-kw ERP, 492-ft. above ground, 505-ft. above sea level, lat. 32° 49' 04", long. 79° 50' 08". Requests CP for change to 21.7-kw ERP. BPTTL-940412CU. Transmitter: WEZI(FM) transmitter site, 0.8-mi. ENE of intersection of Rte. 17 & Ocean Hwy. Began Operation: March 5, 1991. Ownership: Trinity Broadcasting Network Inc.

- *Charleston—W47CB**, B.N. Viswanath. Phone: 718-479-9411. Technical Facilities: 1000-w TPO, 33.1-kw ERP, 400-ft. above ground, 404-ft. above sea level, lat. 32° 47' 15", long. 79° 51' 00". Transmitter: Rte. 703, near Ben Sawyer Causeway, Mount Pleasant. Ownership: B. N. Viswanath.

Rhode Island

- Newport—W47AJ**, BTV Assoc. Technical Facilities: 1000-w TPO, 38.3-kw ERP, 269-ft. above ground, 436-ft. above sea level, lat. 41° 29' 52", long. 71° 31' 42". Transmitter: Plains Rd., Rhode Island U., Kingston. Ownership: BTV Associates.

Hilton Head Island—W18BD, Timothy A. Pipher. Technical Facilities: 100-w TPO, 0.459-kw ERP, 48-ft. above ground, 58-ft. above sea level, lat. 32° 09' 17", long. 80° 45' 47". Transmitter: Marriott Center. Ownership: Timothy A. Pipher.

Hilton Head Island—W35AY, Myron K. Hines. Technical Facilities: 1000-w TPO, 43.1-kw ERP, 299-ft. above ground, 322-ft. above sea level, lat. 32° 15' 30", long. 82° 52' 48". Transmitter: Approx. 1.6-mi. from Bluffton. Ownership: Myron K. Hines.

Myrtle Beach—W08CV, Beach TV of South Carolina Inc. Phone: 904-234-2733. Technical Facilities: 10-w TPO, 0.166-kw ERP, 259-ft. above ground, 266-ft. above sea level, lat. 33° 45' 43", long. 78° 47' 11". Transmitter: Maison-Sur-Mer Condominium, 9650 Shore Dr., Myrtle Beach. Ownership: Beach TV of South Carolina Inc.

Myrtle Beach—W11BR, Beach TV of South Carolina Inc. Phone: 904-234-2773. Technical Facilities: 10-w TPO, 0.166-kw ERP, 259-ft. above ground, 266-ft. above sea level, lat. 33° 45' 43", long. 78° 47' 11". Transmitter: 9650 Shore Dr., Myrtle Beach. Ownership: Beach TV of South Carolina Inc.

*Myrtle Beach—W34CB, Robert Santore. Technical Facilities: 143-w TPO, 1-kw ERP, 363-ft. above ground, 384-ft. above sea level, lat. 33° 56' 14", long. 78° 57' 53". Transmitter: 8-mi. NE of Conway. Ownership: Robert Santore.

*Myrtle Beach—W59CU, Robert Santore. Technical Facilities: 130-w TPO, 1-kw ERP, 600-ft. above ground, 390-ft. above sea level, lat. 33° 56' 14", long. 78° 57' 53". Transmitter: 8-mi. NE of Conway. Ownership: Robert Santore.

*Myrtle Beach—W61CQ, Suzanne L. Newell. Technical Facilities: 130-w TPO, 1-kw ERP, 600-ft. above ground, 390-ft. above sea level, lat. 33° 56' 14", long. 78° 57' 53". Transmitter: 8-mi. NE of Conway. Ownership: Suzanne L. Newell.

*Myrtle Beach—W65DB, Walter Schindler. Technical Facilities: 130-w TPO, 1-kw ERP, 600-ft. above ground, 384-ft. above sea level, lat. 33° 56' 14", long. 78° 57' 53". Transmitter: 8-mi. NE of Conway. Ownership: Walter Schindler.

Myrtle Beach—W66BJ, Trinity Bcstg. Network Inc. Phone: 714-832-2950. Affiliation: TBN. Technical Facilities: 1000-w TPO, 50.4-kw ERP, 72-ft. above ground, 85-ft. above sea level, lat. 33° 35' 27", long. 79° 02' 53". Transmitter: N of 21st Ave., between Oak & Bypass. Began Operation: March 1, 1992. Ownership: Trinity Broadcasting Network Inc.

*Myrtle Beach—W67DI, Robert Santore. Technical Facilities: 130-w TPO, 1-kw ERP, 600-ft. above ground, 390-ft. above sea level, lat. 33° 56' 14", long. 78° 57' 53". Transmitter: 8-mi. NE of Conway. Ownership: Robert Santore.

Myrtle Beach—WPDE-LP, Ch. 68, Diversified Communications. Phone: 803-665-1515. Fax: 803-665-4907. Studio: 3215 Cashua Dr., Florence, SC 29501-6386.

Technical Facilities: 1000-w TPO, 52.5-kw ERP, 269-ft. above ground, 289-ft. above sea level, lat. 33° 40' 22", long. 78° 54' 06". Transmitter: Palace Condominium, Ocean Blvd. & 16th Ave. S, Myrtle Beach. Equipment: ITS transmitter; Bogner antenna; ITS receivers. Began Operation: June 1, 1989. Ownership: Diversified Communications Inc. Represented (sales): Blair Television. Represented (engineering): Cohen, Dippell & Everist, P.C. Personnel: William L. Huggins, General Manager; Bill Elks, Chief Engineer; Lynn Young, Sales Manager. Note: Operating as a translator.

*North Charleston—W65DA, Thomas B. Daniels. Phone: 803-744-7497. Technical Facilities: 1000-w TPO, 9.491-kw ERP, 267-ft. above ground, 2978-ft. above sea level, lat. 32° 55' 42", long. 80° 06' 13". Transmitter: North Stratton Dr., 1-mi. N of Ashley Church. Ownership: Thomas B. Daniels.

Orangeburg—W17AE, Columbia Television Bestrs. Inc. Phone: 803-754-7525. Fax: 803-754-6147.

Technical Facilities: 12.1-kw ERP, 249-ft. above ground, 571-ft. above sea level, lat. 33° 27' 53", long. 80° 56' 42". Transmitter: 5.5-mi. SW of Orangeburg, SC. Equipment: Television Technology transmitter; Bogner antenna; Television Technology receivers. Began Operation: August 1, 1988. Ownership: Columbia Television Broadcasters Inc. Personnel: Carl Bruce, General Manager; Jerry Kelly, Sales Manager; Scott Clarke, Chief Engineer. Note: Operating as a translator.

*Summerville—W48BV, Towers Inc. Phone: 803-799-9171. Technical Facilities: 1000-w TPO, 9.4-kw ERP, 358-ft. above ground, 440-ft. above sea level, lat. 33° 02' 15", long. 80° 09' 50". Transmitter: Adjacent to Hwy. 17A. Ownership: Towers Inc.

Represented (sales): Media Services Group Inc. Represented (engineering): Smith & Fisher. Represented (legal): Joseph E. Dunne III. Personnel: Paul F. Crouch, General Manager; Rod Henke, Sales Manager; Ben Miller, Chief Engineer.

Aberdeen—K39CZ, Quanta Communications. Technical Facilities: 734-w TPO, 8.32-kw ERP, 1465-ft. above sea level, lat. 45° 28' 19", long. 98° 31' 17". Transmitter: 1.7-mi. NW of Aberdeen. Ownership: Quanta Communications. Note: Operating as a translator.

Brookings—K15CW, Red River Broadcast Corp. Phone: 214-703-7380. Technical Facilities: 1000-w TPO, 9.2-kw ERP, 430-ft. above ground, 1968-ft. above sea level, lat. 44° 20' 22", long. 96° 45' 58". Transmitter: 1-mi. NNW of junction of bypass Rte. 14 & State Rte. 29/77. Began Operation: April 1, 1992. Ownership: Red River Broadcast Corp. Satellite programming: Trinity Bcstg. Network.

Brookings—K50DG, Jase Video Productions. Technical Facilities: 100-w TPO, 0.9-kw ERP, 108-ft. above ground, 1797-ft. above sea level, lat. 44° 17' 54", long. 96° 46' 14". Transmitter: Brookings Mall, 700 2nd Ave. S. Ownership: Jase Video Productions.

Huron—K38CQ, Trinity Bcstg. Network Inc. Phone: 714-832-2950. Fax: 714-730-0661. Affiliation: TBN. Technical Facilities: 1000-w TPO, 9.7-kw ERP, 259-ft. above ground, 1549-ft. above sea level, lat. 44° 20' 32", long. 98° 14' 38". Transmitter: 2.5-mi. SSW of intersection of U.S. Rte. 14 & State Rd. 37. Equipment: ITS transmitter; Andrew antenna. Satellite earth stations: Scientific-Atlanta, 3.2-meter; Standard Components receivers. Began Operation: June 15, 1992. Ownership: Trinity Broadcasting Network Inc. Represented (sales): Media Services Group Inc. Represented (engineering): Smith & Fisher. Represented (legal): Joseph E. Dunne III. Personnel: Paul F. Crouch, General Manager; Rod Henke, Sales Manager; Ben Miller, Chief Engineer.

Huron—K40DN, Crossroads Communications Co. Phone: 312-428-5542. Technical Facilities: 1000-w TPO, 35.44-kw ERP, 297-ft. above ground, 1572-ft. above sea level, lat. 44° 18' 28", long. 98° 15' 14". Transmitter: 4-mi. S & 2-mi. W of Huron, on Hwy. 37. Ownership: Crossroads Communications Co.

Madison—K27DB, Trinity Bcstg. Network Inc. Phone: 714-832-2950. Fax: 714-730-0661. Affiliation: TBN. Technical Facilities: 1000-w TPO, 9.9-kw ERP, 295-ft. above ground, 2096-ft. above sea level, lat. 43° 56' 10", long. 97° 07' 55". Transmitter: 4.5-mi. S of Madison. Equipment: ITS transmitter; Andrew antenna. Satellite earth stations: Scientific-Atlanta, 3.2-meter; Scientific-Atlanta receivers. Began Operation: June 29, 1992. Ownership: Trinity Broadcasting Network Inc. Represented (sales): Media Services Group Inc. Represented (engineering): Smith & Fisher. Represented (legal): Joseph E. Dunne III.

Aberdeen—K20DA, Trinity Bcstg. Network Inc. Phone: 714-832-2950. Fax: 714-730-0661. Affiliation: TBN. Technical Facilities: 100-w TPO, 1.3-kw ERP, 299-ft. above ground, 1601-ft. above sea level, lat. 45° 27' 50", long. 98° 29' 17". Transmitter: Hwy. 281 S, Aberdeen. Equipment: ITS transmitter; Scala antenna. Satellite earth stations: Scientific-Atlanta, 3.2-meter; Standard Electronics receivers. Began Operation: August 1, 1991. Ownership: Trinity Broadcasting Network Inc.

Represented (sales): Media Services Group Inc. Represented (engineering): Smith & Fisher. Represented (legal): Joseph E. Dunne III.

Personnel: Paul F. Crouch, General Manager; Rod Henke, Sales Manager; Ben Miller, Chief Engineer. Note: Operating as a translator.

*Mitchell—K63EE, Trinity Bcstg. Network Inc. Phone: 714-832-2950. Affiliation: TBN. Technical Facilities: 1000-w TPO, 6-kw ERP, 567-ft. above ground, 1824-ft. above sea level, lat. 43° 41' 25", long. 98° 00' 27". Requests modification of CP for change to Ch. 52, Norfolk, NE, 100-w TPO, 0.9-kw ERP, 2004-ft. above sea level, lat. 42° 01' 52", long. 97° 21' 28", transmitter to 1-mi. NE of U.S. Rte. 275 at the Stanton-Madison County line.

Transmitter: 0.25-mi. ESE of intersection of U.S. Rte. 90/10 & State Rte. 37, near Mitchell. Ownership: Trinity Broadcasting Network Inc.

*Pickstown—K14JI, Hugo Zephier. Phone: 605-384-5552. Technical Facilities: 100-w TPO, 0.938-kw ERP, 180-ft. above ground, 2020-ft. above sea level, lat. 43° 04' 59", long. 98° 28' 27". Transmitter: 3-mi. ENE of Pickstown. Ownership: Hugo Zephier.

*Pickstown—K16DV, Hugo Zephier. Phone: 605-384-5552. Technical Facilities: 100-w TPO, 0.935-kw ERP, 171-ft. above ground, 2020-ft. above sea level, lat. 43° 04' 59", long. 98° 28' 27". Transmitter: 3-mi. ENE of Pickstown. Ownership: Hugo Zephier.

*Pickstown—K18ES, Hugo Zephier. Phone: 605-384-5552. Technical Facilities: 100-w TPO, 0.935-kw ERP, 171-ft. above ground, 2020-ft. above sea level, lat. 43° 04' 59", long. 98° 28' 27". Transmitter: 3-mi. ENE of Pickstown. Ownership: Hugo Zephier.

*Pickstown—K20FE, Garrett Coumoyer. Phone: 605-384-5552. Technical Facilities: 100-w TPO, 0.929-kw ERP, 171-ft. above ground, 2020-ft. above sea level, lat. 43° 04' 59", long. 98° 28' 27". Transmitter: 3-mi. ENE of Pickstown. Ownership: Garrett Coumoyer.

*Pickstown—K66FF, Hugo Zephier. Phone: 605-384-5552. Technical Facilities: 100-w TPO, 0.935-kw ERP, 171-ft. above ground, 2020-ft. above sea level, lat. 43° 04' 59", long. 98° 28' 27". Transmitter: 3-mi. ENE of Pickstown. Ownership: Hugo Zephier.

*Pickstown—K68ES, Hugo Zephier. Phone: 605-384-5552. Technical Facilities: 100-w TPO, 0.871-kw ERP, 173-ft. above ground, 2022-ft. above sea level, lat. 43° 04' 59", long. 98° 28' 27". Transmitter: 3.1-mi. ENE of Pickstown, N side of State Hwy. 64. Ownership: Hugo Zephier.

*Pickstown, Wagner & Lake Andes—K36EG, Garrett Coumoyer. Phone: 605-384-5552. Technical Facilities: 1000-w TPO, 0.908-kw ERP, 173-ft. above ground, 2024-ft. above sea level, lat. 43° 04' 59", long. 98° 28' 27". Transmitter: 3-mi. ENE of Pickstown. Ownership: Garrett Coumoyer.

South Dakota

*Aberdeen—K05JX, Red River Broadcast Corp. Phone: 214-702-7380. Technical Facilities: 10-w TPO, 0.31-kw ERP, 296-ft. above ground, 1711-ft. above sea level, lat. 45° 28' 29", long. 98° 31' 17". Transmitter: Midcontinent Microwave Site, West Aberdeen. Ownership: Red River Broadcast Corp.

Aberdeen—K20DA, Trinity Bcstg. Network Inc. Phone: 714-832-2950. Fax: 714-730-0661. Affiliation: TBN. Technical Facilities: 100-w TPO, 1.3-kw ERP, 299-ft. above ground, 1601-ft. above sea level, lat. 45° 27' 50", long. 98° 29' 17". Transmitter: Hwy. 281 S, Aberdeen. Equipment: ITS transmitter; Scala antenna. Satellite earth stations: Scientific-Atlanta, 3.2-meter; Standard Electronics receivers. Began Operation: August 1, 1991. Ownership: Trinity Broadcasting Network Inc.

Low Power TV Stations—South Dakota

- *Pickstown, Wagner & Lake Andes—K38ER, Garrett Coumoyer.** Phone: 605-384-5552.
Technical Facilities: 100-w TPO, 0.906-kw ERP, 173-ft. above ground, 2024-ft. above sea level, lat. 43° 04' 59", long. 98° 28' 27".
Transmitter: 3.1-mi. ENE of Pickstown, N side of State Hwy. 64.
Ownership: Garrett Coumoyer.
- *Pickstown, Wagner & Lake Andes—K43EX, Lonnie Fernau.** Phone: 605-654-2890.
Technical Facilities: 100-w TPO, 0.9-kw ERP, 173-ft. above ground, 2024-ft. above sea level, lat. 43° 04' 59", long. 98° 28' 27".
Transmitter: 3.1-mi. ENE of Pickstown, N of State Hwy. 64.
Ownership: Lonnie Fernau.
- *Pickstown, Wagner & Lake Andes—K45EQ, Lonnie Fernau.** Phone: 605-654-2890.
Technical Facilities: 774-w TPO, 0.898-kw ERP, 173-ft. above ground, 2024-ft. above sea level, lat. 43° 04' 59", long. 98° 28' 27".
Transmitter: 3.1-mi. ENE of Pickstown, N side of State Hwy. 64.
Ownership: Lonnie Fernau.
- Pierre—K18BC, Kay Cee Television.**
Technical Facilities: 11.5-kw ERP, lat. 44° 22' 16", long. 100° 24' 17".
Ownership: Kay Cee Television.
- *Pierre—K59FU, Dennis E. Thomas.** Phone: 717-243-1951.
Technical Facilities: 1000-w TPO, 15.4-kw ERP, 141-ft. above ground, 1824-ft. above sea level, lat. 44° 21' 30", long. 100° 23' 20".
Transmitter: 0.19-mi. S of U.S. 14 & Cedar Hill.
Ownership: Dennis E. Thomas.
- Rapid City—K24AM, Generic TV.** Phone: 605-335-1136.
Technical Facilities: 100-w TPO, 1.04-kw ERP, lat. 44° 02' 48", long. 103° 14' 42".
Transmitter: Existing tower at Skyline Dr. & Tower Rd.
Ownership: Generic TV.
- *Rapid City—K27ED, The Wesleyan Care Foundation.**
Technical Facilities: 1000-w TPO, 12.2-kw ERP, 3992-ft. above sea level, lat. 44° 05' 46", long. 103° 14' 49".
Ownership: The Wesleyan Care Foundation.
- *Rapid City—K31DK, The Wesleyan Care Foundation.**
Technical Facilities: 1000-w TPO, 12.2-kw ERP, lat. 44° 05' 46", long. 103° 14' 49".
Ownership: The Wesleyan Care Foundation.
- Rapid City—K33CO, Trinity Bcstg. Network Inc.** Phone: 714-832-2950. Fax: 714-730-0661.
Affiliation: TBN.
Technical Facilities: 1000-w TPO, 11.4-kw ERP, 315-ft. above ground, 4232-ft. above sea level, lat. 44° 02' 48", long. 103° 14' 46".
Transmitter: 3941 Skyline Dr.
Equipment: TTC transmitter; Bogner antenna.
Satellite earth stations: Scientific-Atlanta, 3.2-meter; Standard Communications receivers.
Ownership: Trinity Broadcasting Network Inc.
Represented (sales): Media Services Group Inc.
Represented (engineering): Smith & Fisher.
Represented (legal): Joseph E. Dunne III.
- Personnel:** Paul F. Crouch, General Manager; Rod Henke, Sales Manager; Ben Miller, Chief Engineer.
- Sioux Falls—K07UP, Localvision.**
Technical Facilities: 10-w TPO, 0.036-kw ERP, 108-ft. above ground, 1538-ft. above sea level, lat. 43° 32' 38", long. 96° 43' 40".
Transmitter: 314 S. Main St.
Ownership: Localvision.
- Sioux Falls—K42CC, Localvision.** Phone: 605-335-1136.
Technical Facilities: 1000-w TPO, 0.88-kw ERP, 141-ft. above ground, 1690-ft. above sea level, lat. 43° 28' 28", long. 96° 45' 26".
Transmitter: 3-mi. S & 0.5-mi. W of I-229 & Western Ave.
Began Operation: September 1, 1984.
Ownership: Localvision.
- Sioux Falls—K44CW, Localvision.** Phone: 605-335-1136.
Technical Facilities: 100-w TPO, 0.68-kw ERP, 118-ft. above ground, 1614-ft. above sea level, lat. 43° 32' 08", long. 96° 44' 34".
Transmitter: 1100 S. Euclid.
Ownership: Localvision.
- Sioux Falls—K46CB, Red River Bcstg. Corp.** Phone: 605-361-5555. Fax: 605-361-3982.
Studio: 3600 S. Westport Ave., Sioux Falls, SD 57116-0196.
Technical Facilities: 864-w TPO, 5.9-kw ERP, 131-ft. above ground, 1631-ft. above sea level, lat. 43° 32' 07", long. 96° 44' 34".
Transmitter: 1212 S. Euclid.
Equipment: ITS transmitter; Bogner & Omnil antennas.
Satellite earth stations: Comtech, 5-meter; United Satellite Systems, 5-meter; Scientific-Atlanta receivers.
Began Operation: September 29, 1989.
Ownership: Red River Broadcast Corp.
Represented (sales): Petry Television Inc.
Represented (legal): Alkin, Gump, Strauss, Hauer & Feld, L.L.P.
Personnel: Ro Grignon, General Manager; Don Sturzenbecher, Chief Engineer.
Note: Operating as a translator.
- Sioux Falls—K48DK, Stuart E. Moen.** Phone: 605-331-0029. Fax: 605-331-0030.
Studio: 101 S. Main, Suite M120, Sioux Falls, SD 57102.
Technical Facilities: 100-w TPO, 0.86-kw ERP, 98-ft. above ground, 1506-ft. above sea level, lat. 43° 32' 51", long. 96° 43' 12".
Transmitter: South Dakota Tower.
Ownership: Stuart E. Moen.
Satellite programming: FamilyNet.
- Sioux Falls—K53EG, Siouxland Christian Bcstg.** Phones: 605-332-5565; 605-332-5586. Fax: 605-332-9188.
Studio: 1000 E. 41st St., Sioux Falls, SD 57105.
Technical Facilities: 1000-w TPO, 8.58-kw ERP, 300-ft. above ground, 1798-ft. above sea level, lat. 43° 29' 20", long. 96° 45' 40".
Holds CP for change to 36.5-kw ERP. BPTTL-940414QC.
Transmitter: 69th & Kiwanis.
Equipment: TTC transmitter; Scala antenna.
Began Operation: October 7, 1993.
Ownership: Siouxland Christian Bcstg.
Satellite programming: FamilyNet; Trinity Bcstg. Network.
Personnel: Trent Slyter, General Manager; Randy Martens, Chief Engineer.
- Sioux Falls—K66ET, Trinity Bcstg. Network Inc.** Phone: 714-832-2950.
Affiliation: TBN.
Technical Facilities: 1000-w TPO, 10.5-kw ERP, 164-ft. above ground, 1473-ft. above sea level, lat. 43° 32' 39", long. 96° 33' 01".
Transmitter: Existing tower, 1.5-mi. N of Rowena.
Began Operation: January 3, 1951.
Ownership: Trinity Broadcasting Network Inc.
- *Sisseton—K38ED, Timothy J. Conrads.** Phone: 605-229-2412.
Technical Facilities: 1000-w TPO, 6.26-kw ERP, 350-ft. above ground, 2422-ft. above sea level, lat. 45° 39' 50", long. 97° 10' 08".
Transmitter: 5.2-mi. from Sisseton.
Ownership: Timothy J. Conrads.
- Watertown—K32DK, Jeffco Bcstg.**
Technical Facilities: 350-w TPO, 3.99-kw ERP, 299-ft. above ground, 2060-ft. above sea level, lat. 44° 52' 12", long. 97° 06' 49".
Requests CP for change to 1000-w TPO, 11.39-kw ERP, 1200-ft. above sea level, lat. 0° 00' 00", long. 0° 00' 00". BPTTL-JFD415AE.
Transmitter: Adjacent to Hwy. 81, 1.75-mi. S of Hwy. 212, approx. 2.1-mi. SW of Watertown.
Ownership: Jeffco Broadcasting.
Note: Operating as a translator.
- Yankton—K31DP, Trinity Bcstg. Network Inc.** Phone: 714-832-2950. Fax: 714-730-0661.
Affiliation: TBN.
Technical Facilities: 1000-w TPO, 18.7-kw ERP, 276-ft. above ground, 1814-ft. above sea level, lat. 42° 43' 49", long. 97° 24' 13".
Transmitter: Side of KKYA(FM) tower, 0.18-mi. NE of Junction of US Rte. 81 & State Rte. 12.
Equipment: ITS transmitter; Andrew antenna.
Satellite earth stations: Scientific-Atlanta, 3.2-meter; Standard Components receivers.
Began Operation: July 15, 1993.
Ownership: Trinity Broadcasting Network Inc.
Represented (sales): Media Services Group Inc.
Represented (engineering): Smith & Fisher.
Represented (legal): Joseph E. Dunne III.
Personnel: Paul F. Crouch, General Manager; Rod Henke, Sales Manager; Ben Miller, Chief Engineer.
- *Yankton—K40EH, Red River Broadcast Corp.** Phone: 214-702-7380.
Technical Facilities: 1000-w TPO, 23.84-kw ERP, 403-ft. above ground, 1965-ft. above sea level, lat. 42° 51' 26", long. 97° 32' 32".
Transmitter: Hwy. 52, Gavins Point, 8-mi. W of Yankton.
Ownership: Red River Broadcast Corp.

Tennessee

- *Acton—W148W, Glenn W. King.**
Technical Facilities: 100-w TPO, 0.1-kw ERP, 197-ft. above ground, 715-ft. above sea level, lat. 35° 00' 00", long. 88° 31' 15".
Transmitter: Intersection of Hwys. 350 & 45.
Ownership: Glenn W. King.
- *Acton—W20BJ, Lillian M. Glimsdale.** Phone: 602-623-7310.
Technical Facilities: 100-w TPO, 1-kw ERP, 197-ft. above ground, 715-ft. above sea level, lat. 35° 00' 00", long. 88° 31' 15".
Transmitter: Intersection of Hwys. 350 & 45.
Ownership: Lillian M. Glimsdale.
- *Acton—W51CG, Julia F. Jones.** Phone: 213-293-0392.
Technical Facilities: 100-w TPO, 0.996-kw ERP, 197-ft. above ground, 715-ft. above sea level, lat. 35° 00' 00", long. 88° 31' 15".
Transmitter: Intersection of Hwys. 350 & 45.
Ownership: Julia F. Jones.
- *Acton—W56DA, Earl V. & Lola R. Madsen.** Phone: 509-924-8779.
Technical Facilities: 100-w TPO, 0.1-kw ERP, 197-ft. above ground, 715-ft. above sea level, lat. 35° 00' 00", long. 88° 31' 15".
Transmitter: Intersection of Hwys. 350 & 45.
Ownership: Earl V. & Lola R. Madsen.
- *Acton—W148W, Glenn W. King.**
Technical Facilities: 100-w TPO, 0.1-kw ERP, 197-ft. above ground, 715-ft. above sea level, lat. 35° 00' 00", long. 88° 31' 15".
Transmitter: Intersection of Hwys. 350 & 45.
Ownership: Glenn W. King.
- *Acton—W498K, Yossi Z. Eichenbaum.** Phone: 310-470-7002. Fax: 310-441-2838.
Technical Facilities: 100-w TPO, 0.1-kw ERP, 197-ft. above ground, 715-ft. above sea level, lat. 35° 00' 00", long. 88° 31' 15".
Transmitter: Intersection of Hwys. 350 & 45.
Ownership: Yossi Z. Eichenbaum.
- *Acton—W46CE, Estate of William G. Gale.** Phone: 412-261-4050.
Technical Facilities: 100-w TPO, 1-kw ERP, 197-ft. above ground, 715-ft. above sea level, lat. 35° 00' 00", long. 88° 31' 15".
Transmitter: Intersection of Hwys. 350 & 45.
Ownership: Estate of William G. Gale.
- *Acton—W43BH, Betty J. Dykes.** Phone: 804-286-3528.
Technical Facilities: 100-w TPO, 0.1-kw ERP, 197-ft. above ground, 715-ft. above sea level, lat. 35° 00' 00", long. 88° 31' 15".
Transmitter: Intersection of Hwys. 350 & 45.
Ownership: Betty J. Dykes.
- *Acton—W41BT, Julia F. Jones.**
Technical Facilities: 100-w TPO, 0.1-kw ERP, 197-ft. above ground, 715-ft. above sea level, lat. 35° 00' 00", long. 88° 31' 15".
Transmitter: Intersection of Hwys. 350 & 45.
Ownership: Julia F. Jones.
- *Acton—W438Z, Leonard H. Dykes.** Phone: 804-286-3528.
Technical Facilities: 100-w TPO, 0.1-kw ERP, 197-ft. above ground, 715-ft. above sea level, lat. 35° 00' 00", long. 88° 31' 15".
Transmitter: Intersection of Hwys. 350 & 45.
Ownership: Leonard H. Dykes.
- *Acton—W348U, Leonard H. Dykes.** Phone: 804-286-3528.
Technical Facilities: 100-w TPO, 1-kw ERP, 197-ft. above ground, 715-ft. above sea level, lat. 35° 00' 00", long. 88° 31' 15".
Transmitter: Intersection of Hwys. 350 & 45.
Ownership: Leonard H. Dykes.
- *Acton—W348Z, Leonard H. Dykes.** Phone: 804-286-3528.
Technical Facilities: 100-w TPO, 0.1-kw ERP, 197-ft. above ground, 715-ft. above sea level, lat. 35° 00' 00", long. 88° 31' 15".
Transmitter: Intersection of Hwys. 350 & 45.
Ownership: Leonard H. Dykes.
- *Acton—W28BO, Norman Cloutier.** Phone: 207-934-2201.
Technical Facilities: 100-w TPO, 0.1-kw ERP, 197-ft. above ground, 715-ft. above sea level, lat. 35° 00' 00", long. 88° 31' 15".
Transmitter: Intersection of Hwys. 350 & 45.
Ownership: Norman Cloutier.
- *Acton—W328G, Wardner E. Randolph.** Phone: 508-851-6308.
Technical Facilities: 100-w TPO, 1-kw ERP, 197-ft. above ground, 715-ft. above sea level, lat. 35° 00' 00", long. 88° 31' 15".
Transmitter: Intersection of Hwys. 350 & 45.
Ownership: Wardner E. Randolph.

Low Power TV Stations—Tennessee

- *Jackson**—W66CF, Yossi Z. Eichenbaum. Phone: 310-470-7002. Fax: 310-441-2838. Technical Facilities: 1000-w TPO, 0.87-kw ERP, 200-ft. above ground, 689-ft. above sea level, lat. 35° 32' 39", long. 88° 47' 18". Transmitter: 344 Old Pinson Rd., 4-mi. SE of Jackson. Ownership: Yossi Z. Eichenbaum.
- Kingsport**—WAPK-LP, Ch. 30, Holston Valley Broadcasting Corp. Phone: 615-246-9578. Fax: 615-246-6261. Technical Facilities: 1000-w TPO, 42.9-kw ERP, 157-ft. above ground, 4331-ft. above sea level, lat. 36° 25' 54", long. 82° 08' 15". Transmitter: WKPT-TV tower, Holston Mountain in Cherokee National Forest, near Kingsport. Equipment: ITS transmitter; Scala antenna. Satellite earth stations: Microdyne, 5-meter; Agile Omni, 3-meter; Scientific-Atlanta, 5-meter. Began Operation: February 1, 1991. Ownership: Glenwood Communications Corp. Satellite programming: Home Shopping Network. Advertising: Yes. Represented (sales): Seltel Inc. Represented (engineering): Jules Cohen & Associates, P. C. Represented (legal): Cordon & Kelly. Personnel: George E. DeVault Jr., President & General Manager; Ray Walker, Executive Vice President & Sales Manager; John O. Davis, Chief Engineer.
- Kingsport**—W56CT, Holston Valley Broadcasting Corp. Phone: 615-246-9578. Fax: 615-246-6261. Technical Facilities: 1000-w TPO, 13.61-kw ERP, 174-ft. above ground, 4347-ft. above sea level, lat. 36° 25' 54", long. 82° 08' 15". Transmitter: Holston Mountain in Cherokee National Forest, near Kingsport. Equipment: ITS transmitter; Scala antenna. Began operation: December 1, 1994. Ownership: Glenwood Communications Corp. Advertising: Yes. Represented (engineering): Cordon & Kelly. Represented (legal): Jules Cohen & Associates, P. C. Personnel: George E. DeVault Jr., President & General Manager; Ray Walker, Executive Vice President & Sales Manager; John O. Davis, Chief Engineer.
- Knoxville**—W34BE, South Central Communications Corp. Studio: 825 N. Central St., Knoxville, TN 37917. Technical Facilities: 1000-w TPO, 5.2-kw ERP, 801-ft. above ground, 2057-ft. above sea level, lat. 36° 00' 36", long. 83° 55' 57". Holds CP for change to 5.9-kw ERP, 2155-ft. above sea level. BPTTL-930401TW. Transmitter: 0.2-mi. NE of Sharp's Memorial Park, Knoxville. Equipment: Acrodyne transmitter; Scala antenna. Satellite earth stations: Scientific-Atlanta, 3-meter. Began Operation: June 10, 1989. Ownership: South Central Communications Corp. Satellite programming: Home Shopping Network. Personnel: John Engelbrecht, President; Bob Glen, Engineer.
- Knoxville**—W50BK, Dwight R. Magnuson. Technical Facilities: 1000-w TPO, 10.4-kw ERP, 200-ft. above ground, 1496-ft. above sea level, lat. 36° 00' 08", long. 83° 56' 41". Transmitter: Sharp's Ridge Rd., Knoxville. Ownership: Dwight R. Magnuson.
- Knoxville**—W56CM, Southeast LPTV-License Inc. Technical Facilities: 1000-w TPO, 11.8-kw ERP, 180-ft. above ground, 1499-ft. above sea level, lat. 36° 00' 08", long. 83° 56' 41". Transmitter: 30 Market Square. Ownership: Southeast LPTV License Inc.
- Knoxville**—W60CF, Trinity Bcstg. Network Inc. Affiliation: TBN. Technical Facilities: 1000-w TPO, 8.8-kw ERP, 98-ft. above ground, 1270-ft. above sea level, lat. 35° 59' 20", long. 83° 59' 20". Holds CP for change to 15-kw ERP, 2001-ft. above sea level, transmitter to 0.62-mi. W of Texas Ave. & State Rte. 75. BPTTL-940412CX. Transmitter: 0.6-mi. S of Kingston Pike, 0.3-mi. W of Canton Hallow Rd., Farragut. Began Operation: May 13, 1991. Ownership: Trinity Broadcasting Network Inc.
- Lawrenceburg**—W10BV, Sara Hunter Evetts. Technical Facilities: 10-w TPO, 0.099-kw ERP, 82-ft. above ground, 1152-ft. above sea level, lat. 35° 22' 03", long. 87° 17' 00". Transmitter: Rte. 2, Ethridge. Ownership: Sara Hunter Evetts.
- Lebanon**—W11BD, Dr. Joe F. Bryant. Phone: 615-444-4797. Fax: 615-444-7215. Studio: 200 E. Spring St., Lebanon, TN 37087. Technical Facilities: 0.75-kw ERP, 150-ft. above ground, 662-ft. above sea level, lat. 36° 12' 16", long. 86° 16' 29". Transmitter: 200 E. Spring St. Equipment: Television Technology transmitter; Scala antenna; Scientific-Atlanta receivers. Began Operation: July 28, 1987. Ownership: Bryant Broadcasting Co. Satellite programming: America One; Faith & Values Channel; FamilyNet; Showcase America. Advertising: Yes. Rates: \$30.00-\$50.00/30 Sec.; \$300.00-\$500.00/Hour. Personnel: Joe F. Bryant, General Manager; Dale Howard, Engineering; Pat Bryant, Programming.
- Lenoir City**—W38AQ, Renda Broadcasting Network. Phone: 205-268-0786. Technical Facilities: 1000-w TPO, 4.2-kw ERP, 194-ft. above ground, 1030-ft. above sea level, lat. 35° 48' 07", long. 84° 15' 03". Transmitter: Corner of Martel & Leeper, Lenoir City. Ownership: Renda Broadcasting Network.
- *Memphis**—W14CF, Robert Currler. Phone: 408-742-5384. Technical Facilities: 100-w TPO, 1-kw ERP, 443-ft. above ground, 708-ft. above sea level, lat. 35° 09' 00", long. 93° 03' 00". Transmitter: 100 N. Main St. Ownership: Robert Currler.
- *Memphis**—W16AT, Janet Jacobsen. Phone: 605-335-1136. Technical Facilities: 1000-w TPO, 21.3-kw ERP, 600-ft. above ground, 742-ft. above sea level, lat. 35° 09' 32", long. 89° 44' 42". Transmitter: 9393 Hammer, Cordova. Ownership: Women's LPTV Network.
- *Memphis**—W28BU, David Marple. Technical Facilities: 138-w TPO, 1-kw ERP, 1240-ft. above ground, 620-ft. above sea level, lat. 35° 28' 03", long. 90° 11' 27". Transmitter: 1-mi. S of Sims, AR. Ownership: David Marple.
- Memphis**—W36AM, VJN LPTV Corp. Phone: 305-899-9000. Fax: 305-892-3600. Technical Facilities: 1000-w TPO, 13-kw ERP, 157-ft. above ground, 1057-ft. above sea level, lat. 35° 08' 51", long. 90° 03' 05". Transmitter: 100 N. Main Bldg. Equipment: Emcee transmitter; Scala antenna. Ownership: Video Jukebox Network Inc. Satellite programming: The Box. Represented (legal): Bryan Cave. Personnel: Warren T. Reeves, General Manager; Bill Barrow, Chief Engineer.
- *Memphis**—W42BY, Three Angels Bcstg. Network Inc. Phone: 618-627-4651. Fax: 618-627-2726. Studio: RR 3, Box 176A, State Rte. 34, Thompsonville, IL 62890. Technical Facilities: 1000-w TPO, 32.1-kw ERP, 174-ft. above ground, 384-ft. above sea level, lat. 35° 08' 01", long. 90° 05' 38". Transmitter: Side of existing tower, 1.5-mi. SE of U.S. Rte. 70/61 at RI & Pacific crossing. Equipment: Acrodyne transmitter; Jampro antenna. Satellite earth stations: DH Satellite, 3-meter; M/A-Com receivers. Ownership: Three Angels Broadcasting Network Inc. Personnel: Moses Primo, General Manager; Clarence Larson, Chief Engineer; Linda Shelton, Program Director.
- *Memphis**—W56DM, Kent Lovelace Jr. Phone: 601-868-6432. Technical Facilities: 138-w TPO, 1-kw ERP, 400-ft. above ground, 627-ft. above sea level, lat. 35° 28' 03", long. 90° 11' 27". Transmitter: 1-mi. S of Sims. Ownership: Kent Lovelace Jr.
- *Memphis**—W57CG, George S. Flinn Jr. Phone: 901-726-8970. Technical Facilities: 1000-w TPO, 7.09-kw ERP, 600-ft. above ground, 880-ft. above sea level, lat. 35° 12' 41", long. 89° 48' 54". Transmitter: 0.3-mi. W of Appling Rd., near Ellendale. Ownership: Flinn Broadcasting Corp.
- *Memphis**—W58CT, Kent Lovelace Jr. Phone: 601-868-6432. Technical Facilities: 138-w TPO, 1-kw ERP, 400-ft. above ground, 627-ft. above sea level, lat. 35° 28' 03", long. 90° 11' 27". Transmitter: 1-mi. S of Sims. Ownership: Kent Lovelace Jr.
- Memphis**—W61BP, Jimmy Boyd. Technical Facilities: 1000-w TPO, 9.12-kw ERP, 240-ft. above ground, 545-ft. above sea level, lat. 35° 06' 28", long. 89° 59' 22". Transmitter: 2205 Lamar Ave., Memphis. Ownership: Jimmy Boyd.
- *Memphis**—W63BV, Valuevision International Inc. Technical Facilities: 1000-w TPO, 34-kw ERP, 728-ft. above sea level, lat. 35° 06' 45", long. 89° 53' 32". Transmitter: 5100 Poplar Ave. Ownership: ValueVision International Inc.
- Memphis**—W65BF, Sonlight Bcstg. Systems Inc. Phone: 205-633-2100. Technical Facilities: 100-w TPO, 12.6-kw ERP, lat. 35° 08' 51", long. 90° 03' 05". Satellite earth stations: Scientific-Atlanta. Began Operation: July 1, 1988. Ownership: Sonlight Broadcasting Systems Inc. Satellite programming: Trinity Bcstg. Network.
- *Memphis**—W67CV, George S. Flinn Jr. Technical Facilities: 1000-w TPO, 17.08-kw ERP, 791-ft. above sea level, lat. 35° 12' 41", long. 89° 48' 54". Transmitter: WFBI tower, N of Hwy. 64, Bartell. Ownership: George S. Flinn Jr.
- *Memphis**—W69DI, Harry A. Cage. Phone: 312-721-8900. Technical Facilities: 1000-w TPO, 9.379-kw ERP, 427-ft. above ground, 676-ft. above sea level, lat. 35° 08' 36", long. 90° 03' 10". Transmitter: NBC Bank Bldg., 1 Commerce Square. Ownership: Harry A. Cage.
- *Milan**—W09CE, David B. Jordan. Phone: 901-645-6165. Technical Facilities: 10-w TPO, 0.01717-kw ERP, 68-ft. above ground, 478-ft. above sea level, lat. 35° 55' 13", long. 88° 45' 34". Transmitter: 1092 Front St. Ownership: David Jordan.
- Morristown**—W31AS, Trinity Bcstg. Network Inc. Phone: 714-832-2950. Affiliation: TBN. Technical Facilities: 1000-w TPO, 25.8-kw ERP, 66-ft. above ground, 1985-ft. above sea level, lat. 36° 13' 38", long. 83° 19' 56". Transmitter: Crockett Ridge, 1-mi. N of intersection of McBride & N. Economy Rds. Satellite earth stations: Scientific-Atlanta. Began Operation: June 10, 1991. Ownership: Trinity Broadcasting Network Inc.
- Murfreesboro**—W11BF, Channel Eleven Inc. Phone: 615-889-1960. Studio: S. Church St. Technical Facilities: 20-w TPO, 0.073-kw ERP, 315-ft. above ground, 900-ft. above sea level, lat. 35° 50' 26", long. 86° 23' 27". Transmitter: Intersection of U.S. Hwy. 41 & U.S. Hwy. 231. Equipment: Acrodyne transmitter; Scala antenna. Ownership: Channel Eleven Inc. Satellite programming: WWOR-TV (I) New York. Advertising: Yes. Rates: \$25.00/30 Sec.; \$40.00/Min.; \$150.09/Hour. Personnel: William O. Barry, General Manager; Gary M. Brown, Chief Engineer.
- Murfreesboro**—W27AN, John Thomas McCreery III. Phone: 615-893-6611. Technical Facilities: 1000-w TPO, 7.244-kw ERP, 116-ft. above ground, 694-ft. above sea level, lat. 35° 51' 22", long. 86° 24' 13". Transmitter: 1030 W. College St. Ownership: John Thomas McCreery III. Satellite programming: Channel America. Personnel: John McCreery III, General Manager; Sherry McCreery, Sales Manager.
- Nashville**—W10BI, James W. Owens. Affiliation: IND. Technical Facilities: 10-w TPO, 0.09-kw ERP, 364-ft. above ground, 860-ft. above sea level, lat. 36° 09' 49", long. 86° 46' 45". Transmitter: L & C tower, 4th & Church Sts. Ownership: James W. Owens.
- Nashville**—WRMX-LP, Ch. 12, South Central Communications Corp. Phone: 812-464-1150. Technical Facilities: 80-w TPO, 0.171-kw ERP, 190-ft. above ground, 709-ft. above sea level, lat. 36° 07' 30", long. 86° 45' 26". Transmitter: 504 Rosedale Ave. Equipment: Acrodyne transmitter; Jampro antenna. Ownership: South Central Communications Corp.

Texas

Satellite programming: Home Shopping; RAT-NET.
Personnel: John Engelbrecht, General Manager.
Note: Operating as a translator.

Nashville—WJDE-LP, Ch. 24, South Central Communications Corp. Phone: 812-464-1150. Fax: 812-423-3405.
Studio: 504 Rosedale Ave., Nashville, TN 37204.
Technical Facilities: 1000-w TPO, 13.6-kw ERP, 532-ft. above ground, 1020-ft. above sea level, lat. 36° 09' 49", long. 86° 46' 45".
Transmitter: Life & Casualty Tower, 4th & Church Sts., Nashville.
Equipment: Acrodynne transmitter; Scala antenna.
Satellite earth stations: Scientific-Atlanta, 3-meter.
Began Operation: May 10, 1989.
Ownership: South Central Communications Corp.
Satellite programming: Home Shopping Network.
Advertising: Yes. Rates: \$30.00/30 Sec.; \$45.00/Min.
Personnel: John Engelbrecht, President; Lee Thompson, Engineer.

Nashville—W36AK, Sontight Bcstg. Systems Inc. Phone: 205-633-2100.
Technical Facilities: 1000-w TPO, 11.9-kw ERP, 163-ft. above ground, 313-ft. above sea level, lat. 36° 09' 49", long. 86° 46' 45".
Holds CP for change to 5.8-kw ERP, 1230-ft. above ground, 1421-ft. above sea level, lat. 36° 02' 06", long. 86° 50' 54", transmitter to near U.S. Rte. 431 at County Line, near Brentwood. BMPPTL-8912083S.
Transmitter: Atop building at 401 Church St.
Began Operation: March 15, 1988.
Ownership: Sontight Broadcasting Systems Inc.
Satellite programming: Trinity Bcstg. Network.
Note: Operating as a translator.

***Nashville—W50AG**, Trinity Broadcasting Network Inc. Phone: 714-823-2950.
Technical Facilities: 687-w TPO, 8-kw ERP, 535-ft. above ground, 1024-ft. above sea level, lat. 36° 09' 49", long. 86° 46' 45".
Transmitter: 401 Church St., Nashville.
Satellite earth stations: Scientific-Atlanta.
Ownership: Trinity Broadcasting Network Inc.
Planned satellite programming: Trinity Bcstg. Network.

***Nashville—W52AY**, Good News TV Inc. Technical Facilities: 1000-w TPO, 12-kw ERP, 384-ft. above ground, 879-ft. above sea level, lat. 36° 09' 49", long. 86° 46' 45".
Transmitter: L & C Bldg., 4th Ave. N., Nashville.
Ownership: Good News Television Inc.

Nashville—W59AW, CAI Wireless Systems Inc. Phone: 201-808-3700.
Technical Facilities: 1000-w TPO, 9.84-kw ERP, 369-ft. above ground, 859-ft. above sea level, lat. 36° 09' 56", long. 86° 46' 46".
Transmitter: 509 5th Ave., S of Nashville.
Equipment: Emcee transmitter; Bogner antenna.
Ownership: CAI Wireless Systems Inc.
Represented (legal): Bill Hoffman.
Personnel: Jim Baumann, General Manager.

***Nashville—W61AR**, James W. Owens. Phone: 904-456-9749.
Technical Facilities: 100-w TPO, 0.603-kw ERP, 400-ft. above ground, 889-ft. above sea level, lat. 36° 09' 49", long. 86° 46' 45".
Transmitter: Top of L & C Bldg.
Equipment: Emcee transmitter; Bogner antenna.
Ownership: James W. Owens.

Nashville—W68CG, South Central Communications Corp. Phone: 812-464-1150.
Studio: 504 Rosedale Ave., Nashville, TN 37204.
Technical Facilities: 1000-w TPO, 12.9-kw ERP, 531-ft. above ground, 1020-ft. above sea level, lat. 36° 09' 49", long. 86° 46' 45".
Transmitter: Life & Casualty Bldg., 4th Ave. & Church St.
Equipment: Acrodynne transmitter; Scala antenna.
Began Operation: October 12, 1990.
Ownership: South Central Communications Corp.
Satellite programming: The Box.
Advertising: Yes. Rates: \$20.00/30 Sec.; \$30.00/Min.
Personnel: John Engelbrecht, President.

Selmer, TN—Corinth, MS—W06AW, WDTM Inc. Phone: 901-645-6165.
Studio: Adams St. extended, Selmer, TN 38375.
Technical Facilities: 10-w TPO, 0.48-kw ERP, 207-ft. above ground, 692-ft. above sea level, lat. 35° 11' 27", long. 88° 35' 21".
Transmitter: N. Adams Ave. extended, Selmer.
Equipment: Television Technology transmitter; Scala antenna.
Satellite earth stations: Scientific-Atlanta, 16-meter; Scientific-Atlanta receivers.
Began Operation: September 1, 1987.
Ownership: WDTM Inc.
Satellite programming: Faith & Values Channel.
Advertising: Yes. Rates: \$5.00/30 Sec.; \$7.50/Min.
Personnel: Margaret E. Jordan, Vice President; Dave Jordan, Manager; Tom Howell, Sales.

Sevierville—W22AU, South Central Communications Corp. Phone: 812-464-1150.
Fax: 812-423-3405.
Studio: 825 N. Central, Knoxville, TN 37917.
Technical Facilities: 682-w TPO, 6.3-kw ERP, 338-ft. above ground, 1519-ft. above sea level, lat. 35° 52' 48", long. 83° 33' 10".
Transmitter: 1-mi. NNE of intersection of Chapman Hwy. & Rte. 411.
Equipment: Acrodynne transmitter; Scala antenna.
Ownership: South Central Communications Corp.
Satellite programming: Home Shopping Network.
Personnel: John Engelbrecht, General Manager.
Note: Operating as a translator.

Sharon—Greenfield—W02BT, Day Star Ministries.
Technical Facilities: 10-w TPO, 0.33-kw ERP, 148-ft. above ground, 538-ft. above sea level, lat. 36° 13' 28", long. 88° 50' 41".
Transmitter: 0.81-mi. SW of Sharon.
Ownership: Day Star Ministries.

***South East Memphis—W08DH**, George S. Flinn Jr.
Technical Facilities: 10-w TPO, 0.053-kw ERP, 105-ft. above ground, 364-ft. above sea level, lat. 35° 06' 55", long. 89° 47' 53".
Transmitter: 1000-ft. E of Germantown Rd., Germantown.
Ownership: Flinn Broadcasting Corp.

Union City—W09BM, Joseph H. Harpole Sr. Phone: 901-885-8444; 901-885-3341. Fax: 901-885-6778.
Studio: 1200 Bishop St., Union City, TN 38261.
Technical Facilities: 10-w TPO, 0.11-kw ERP, 349-ft. above ground, 631-ft. above sea level, lat. 36° 26' 46", long. 89° 02' 12".
Transmitter: On Hwy. 51, 3862 Barham Rd.
Began Operation: July 1, 1991.
Ownership: Joseph H. Harpole Sr.
Satellite programming: American Independent Network.
Personnel: Joseph H. Harpole, General Manager.

Abilene—K07UF, Abilene Christian University. Phone: 915-674-2441. Fax: 915-674-2417.
Studio: 1600 Campus Court, DM 110, Abilene, TX 79601.
Technical Facilities: 10-w TPO, 0.082-kw ERP, 151-ft. above ground, 1850-ft. above sea level, lat. 32° 28' 34", long. 99° 42' 22".
Transmitter: 2209 Judge Ely Rd., Abilene.
Satellite earth stations: AFC, 8-meter.
Began Operation: September 1, 1988.
Ownership: Abilene Christian University.
Satellite programming: Learning; Channel Mind Extension IJ.
Advertising: Yes. Rates: \$10.00/30 Sec.
Represented (legal): Gaston Welborn.
Personnel: Larry L. Bradshaw, General Manager; Dutch Hoggatt, Operations Manager; James Thompson, Chief Engineer.

***Abilene—K15EK**, Jack Gibson. Phone: 405-332-7829.
Technical Facilities: 1000-w TPO, 7.8-kw ERP, 294-ft. above ground, 2021-ft. above sea level, lat. 32° 26' 38", long. 99° 44' 04".
Transmitter: NCNB Tower, 500 Chestnut St.
Ownership: Jack Gibson.

***Abilene—K17EA**, Jack Gibson. Phone: 405-332-7829.
Technical Facilities: 1000-w TPO, 8.12-kw ERP, 294-ft. above ground, 2020-ft. above sea level, lat. 32° 26' 38", long. 99° 44' 04".
Transmitter: NCNB Tower, 500 Chestnut St.
Ownership: Jack Gibson.

***Abilene—K23EF**, Jack Gibson. Phone: 405-332-7829.
Technical Facilities: 1000-w TPO, 9.06-kw ERP, 294-ft. above ground, 2020-ft. above sea level, lat. 32° 26' 38", long. 99° 44' 04".
Transmitter: NCNB Tower, 500 Chestnut St.
Ownership: Jack Gibson.

***Abilene—K38EN**, Chris Donaldson.
Technical Facilities: 1000-w TPO, 10.095-kw ERP, 301-ft. above ground, 2021-ft. above sea level, lat. 32° 26' 38", long. 99° 44' 04".
Transmitter: NCNB Tower, 500 Chestnut St.
Ownership: Chris Donaldson.

Abilene—K40DX, Telemundo of Galveston-Houston License Corp. Phone: 202-492-5500.
Technical Facilities: 1000-w TPO, 52.7-kw ERP, 443-ft. above ground, 2730-ft. above sea level, lat. 32° 15' 58", long. 99° 42' 27".
Transmitter: 10-mi. S of center of Abilene.
Ownership: Telemundo Group Inc.

Abilene—K51CK, Trinity Bcstg. Network Inc. Phone: 714-832-2950.
Affiliation: TBN.
Technical Facilities: 1000-w TPO, 9-kw ERP, 249-ft. above ground, 1975-ft. above sea level, lat. 32° 28' 45", long. 99° 45' 00".
Transmitter: 0.43-mi. E of intersection of Vogel Ave. & Mockingbird Lane.
Began Operation: January 29, 1990.
Ownership: Trinity Broadcasting Network Inc.
Represented (engineering): Ben Miller.
Represented (legal): Joseph E. Dunne III.

Abilene—K54DT, Sage Bcstg. Corp. Phone: 915-658-2666. Fax: 915-655-8461.
Studio: 1049 N. 3rd St., Abilene, TX 79604.
Technical Facilities: 1000-w TPO, 12-kw ERP, 285-ft. above ground, 2011-ft. above sea level, lat. 32° 26' 39", long. 99° 44' 03".

Transmitter: 500 Chestnut St.
Equipment: Acrodynne transmitter; Scala antenna.
Began Operation: April 24, 1992.
Ownership: Sage Broadcasting Corp.
Represented (engineering): Rosenman & Coin.
Note: Operating as a translator.

***Abilene—K60FZ**, Brandon Webb. Phone: 405-924-8622.
Technical Facilities: 1000-w TPO, 12.27-kw ERP, 294-ft. above ground, 2020-ft. above sea level, lat. 32° 26' 38", long. 99° 44' 04".
Transmitter: NCNB Tower, 500 Chestnut St.
Ownership: Brandon Webb.

***Abilene—K64EN**, Brandon Webb.
Technical Facilities: 1000-w TPO, 12.5-kw ERP, 294-ft. above ground, 2021-ft. above sea level, lat. 32° 26' 38", long. 99° 44' 04".
Transmitter: NCNB Tower, 500 Chestnut St.
Ownership: Brandon Webb.

Alief, Bellaire & Spring Branch—K05KC, Robert W. Fisher.
Technical Facilities: 10-w TPO, 0.042-kw ERP, 502-ft. above ground, 571-ft. above sea level, lat. 29° 43' 45", long. 95° 29' 26".
Transmitter: 6222 Skyline Dr.
Ownership: Robert W. Fisher.

***Amarillo—K22EQ**, Freeman Cosmo Harris. Phone: 303-839-5800.
Technical Facilities: 1000-w TPO, 81.8-kw ERP, 250-ft. above ground, 3918-ft. above sea level, lat. 35° 05' 09", long. 101° 54' 52".
Transmitter: 9-mi. N of 10700 Canyon Dr.
Ownership: Freeman C. Harris.
Represented (legal): Bryan Cave.
Personnel: Warren Reeves, General Manager; Bill Barrow, Chief Engineer; Bert Gold, Sales Manager.

***Amarillo—K36DV**, Telemundo of Galveston-Houston License Corp. Phone: 212-492-5500.
Technical Facilities: 1000-w TPO, 28.2-kw ERP, 577-ft. above ground, 4042-ft. above sea level, lat. 35° 18' 55", long. 101° 50' 03".
Transmitter: 1-mi. N of Amarillo.
Ownership: Telemundo Group Inc.

***Amarillo—K43EQ**, Nancy R. Marple. Phone: 801-595-0104. Fax: 801-595-1970.
Technical Facilities: 65-w TPO, 0.5-kw ERP, 350-ft. above ground, 3750-ft. above sea level, lat. 35° 20' 33", long. 101° 49' 21".
Transmitter: 0.2-mi W of U.S. 287.
Ownership: Nancy R. Marple.

Amarillo—K46DI, Epic Broadcasting Corp. Phone: 817-691-1808. Fax: 815-696-5766.
Studio: 1015 S. Fillmore, Amarillo, TX 79105.
Technical Facilities: 100-w TPO, 8.295-kw ERP, 656-ft. above ground, 4087-ft. above sea level, lat. 35° 20' 33", long. 101° 49' 21".
Transmitter: 8-mi. N of the center of Amarillo.
Ownership: Epic Broadcasting Corp.

Amarillo—K56DF, Spectrum Media.
Technical Facilities: 1000-w TPO, 16.7-kw ERP, 401-ft. above ground, 3891-ft. above sea level, lat. 35° 16' 04", long. 101° 53' 06".
Transmitter: 2.5-mi. N of Amarillo at Western Blvd.
Ownership: Spectrum Media.

Low Power TV Stations—Texas

- *Amarillo**—K65GD, Buddy Norman. Phone: 713-225-6800.
Technical Facilities: 65-w TPO, 0.5-kw ERP, 350-ft. above ground, 3750-ft. above sea level, lat. 35° 20' 33", long. 101° 49' 21".
Transmitter: 0.25-mi. W of U.S. 287.
Ownership: Buddy Norman.
- *Aranas Pass**—K24EB, Minerva R. Lopez. Phone: 512-387-4861. Fax: 512-387-5396.
Technical Facilities: 1000-w TPO, 28-kw ERP, 298-ft. above ground, 308-ft. above sea level, lat. 27° 51' 17", long. 97° 10' 20".
Transmitter: North Bank Terminal, Ingleside.
Ownership: Minerva R. Lopez.
Advertising: Yes.
Represented (sales): Caballero.
Represented (engineering): Lynn Willoughby.
Represented (legal): Shalnis & Peltzman.
Personnel: Carlos Lopez, General Manager; Ernest Lopez, Sales Manager; Bob Reyna, Chief Engineer.
- *Austin**—K09VR, U. of Texas at Austin. Phone: 512-471-1631. Fax: 512-471-3700.
Technical Facilities: 10-w TPO, 0.05-kw ERP, 331-ft. above ground, 932-ft. above sea level, lat. 30° 17' 09", long. 97° 44' 20".
Transmitter: U. of Texas at Austin, Main Bldg.
Ownership: U. of Texas at Austin.
Represented (engineering): Mullaney Engineering Inc.
Represented (legal): Cohn & Marks.
Personnel: William S. Giorda, General Manager; David Penn, Chief Engineer.
- Austin**—K11SF, Telemundo of Austin.
Technical Facilities: 7.6-w TPO, 0.22-kw ERP, 341-ft. above ground, 1079-ft. above sea level, lat. 30° 19' 10", long. 97° 48' 06".
Transmitter: W. Lake Hills antenna farm, 1-mi. SSE of intersection of State Rte. 360 & W. Lake Dr.
Equipment: Television Technology transmitter; Bogner antenna.
Began Operation: April 1, 1987.
Ownership: Telemundo Group Inc.
Advertising: Yes. Rates: \$100.00/Hour.
Note: Operating as a translator.
- Austin**—K13VC, KTBC Argyle Television Inc. Phone: 210-828-1700. Fax: 210-828-7300.
Studio: 111 Congress Ave., No. 2530, Austin, TX 78701.
Technical Facilities: 2-w TPO, 0.2448-kw ERP, 410-ft. above ground, 883-ft. above sea level, lat. 30° 15' 48", long. 97° 44' 36".
Holds CP for change to 80-w TPO, 0.245-kw ERP, 85-ft. above ground, 610-ft. above sea level, lat. 30° 16' 16", long. 97° 44' 15", transmitter to 119 E. 10th St. BPTVL-950503IA.
Transmitter: One Congress Plaza, III Congress Ave.
Satellite earth stations: Jerrold, 5-meter.
Began Operation: January 1, 1990.
Ownership: Argyle Television Holding Inc.
Satellite programming: America One; Channel America; Commercial Sports Network.
Represented (engineering): S. Tawil P.E.
Represented (legal): Cole, Raywid & Braverman, L.L.P.
Personnel: Saleem Tawil, General Manager; Terry Reddy, General Sales Manager.
- *Austin**—K20EP, Joseph W. Shaffer. Phone: 713-621-4499.
Technical Facilities: 1000-w TPO, 35.8-kw ERP, 433-ft. above ground, 1324-ft. above sea level, lat. 30° 35' 13", long. 97° 40' 55".
Transmitter: 0.45-mi. NNW of Westinghouse Rd. & Interstate 35.
Ownership: Joseph W. Shaffer.
- Austin**—K30CE, KWEX License Partnership, General Partner. Phone: 310-556-7600. Fax: 310-556-3568.
Technical Facilities: 1000-w TPO, 17.9-kw ERP, 233-ft. above ground, 1080-ft. above sea level, lat. 30° 19' 22", long. 97° 48' 07".
Transmitter: 5.5-mi. WNW of Capitol Bldg.
Equipment: Acrodyne transmitter; Bogner antenna.
Satellite earth stations: Scientific-Atlanta, 4.6-meter.
Ownership: Univision.
Satellite programming: Univision.
Represented (sales): Univision.
Represented (engineering): Jules Cohen & Associates, P.C.
Represented (legal): Wiley, Rein & Fielding.
Personnel: Steve Giust, General Manager; James Meek, Chief Engineer.
- Austin**—KBVO-LP, Ch. 49, KXAN Inc. Phone: 512-476-3636.
Affiliation: UPN.
Technical Facilities: 1000-w TPO, 9.42-kw ERP, 277-ft. above ground, 764-ft. above sea level, lat. 30° 16' 03", long. 97° 44' 35".
Transmitter: Republic Bank Building, Congress Ave., SW of 6th St., Austin.
Ownership: LIN Television Corp.
- Austin**—K63DR, Trinity Bcstg. Network Inc. Phone: 714-832-2950.
Affiliation: TBN.
Technical Facilities: 334-w TPO, 4-kw ERP, 390-ft. above ground, 886-ft. above sea level, lat. 30° 16' 07", long. 97° 44' 34".
Requests CP for change to Ch. 26, 8.4-kw ERP, 1503-ft. above sea level, lat. 30° 19' 20", long. 97° 48' 03", transmitter to 2-mi. SW of State Rte. 2222 & Mount Bonnel Rd. BPTTL-940412DV.
Transmitter: One American Center.
Began Operation: September 8, 1989.
Ownership: Trinity Broadcasting Network Inc.
- Austin**—K65GB, Louis Martinez. Phone: 909-657-5626.
Technical Facilities: 1000-w TPO, 6.5-kw ERP, 410-ft. above ground, 905-ft. above sea level, lat. 30° 16' 17", long. 97° 44' 35".
Transmitter: One American Center, 600 Congress Ave.
Ownership: Louis Martinez.
- *Austin**—K67FY, Emilio R. Nicolas & Guillermo Nicolas.
Technical Facilities: 1000-w TPO, 18.8-kw ERP, 1109-ft. above sea level, lat. 30° 19' 20", long. 97° 48' 13".
Transmitter: 1.8-mi. W of Austin.
Ownership: Nicolas Communications Corp.
- Beaumont**—K25FN, Beaumont Broadcasting Corp. Phone: 817-232-8297.
Technical Facilities: 1000-w TPO, 24.4-kw ERP, 800-ft. above ground, 823-ft. above sea level, lat. 30° 09' 31", long. 93° 59' 11".
Transmitter: NW of State Rte. 235, 2.8-mi. NE of Vidor.
Ownership: Beaumont Broadcasting Corp.
- Beaumont**—K46CM, Under His Direction Inc. Phone: 409-794-1998.
Technical Facilities: 1000-w TPO, 12.6-kw ERP, 509-ft. above ground, 529-ft. above sea level, lat. 30° 06' 50", long. 94° 01' 44".
Transmitter: Old U.S. Hwy. 90, 1-mi. SW of Vidor.
Ownership: Under His Direction Inc.
- *Beaumont-Orange**—K21DT, Henry J. McGinnis.
Technical Facilities: 1000-w TPO, 21.85-kw ERP, 190-ft. above sea level, lat. 30° 01' 05", long. 93° 43' 20".
Requests modification of CP for change to 58-kw ERP, 915-ft. above sea level, lat. 30° 08' 06", long. 93° 57' 01", transmitter to 3-mi. E of Vidor. BMTTL-930402ZV.
Transmitter: SW of County Rd. 192, near intersection of Texas Oil Rd. 112C, Orange.
Ownership: Henry J. McGinnis.
- Beeville-Refugio**—K30EG, Paloma Bcstg. Co. Inc. Phone: 512-289-7451. Fax: 512-289-7962.
Technical Facilities: 1000-w TPO, 16.4-kw ERP, 375-ft. above ground, 500-ft. above sea level, lat. 28° 23' 27", long. 97° 25' 34".
Transmitter: W of intersection of State Rtes. 202 & 2441.
Equipment: TTC transmitter; Andrew antenna.
Began Operation: December 2, 1993.
Ownership: Paloma Broadcasting Co. Inc.
Satellite programming: Fox.
Represented (engineering): Steve Crowley, P.E.
Represented (legal): Ross & Hardies.
Personnel: David E. Holley, General Manager; Cyndee Carr, Sales Manager; Russell Vaughan, Chief Engineer.
Note: Operating as a translator.
- Beeville-Refugio**—K49DV, Paloma Bcstg. Co. Inc. Phone: 512-289-2826. Fax: 512-289-7962.
Technical Facilities: 1000-w TPO, 15.2-kw ERP, 315-ft. above ground, 500-ft. above sea level, lat. 28° 23' 27", long. 97° 25' 34".
Transmitter: W of intersection of State Rtes. 202 & 2441.
Equipment: TTC transmitter; Andrew antenna.
Began Operation: November 17, 1993.
Ownership: Paloma Broadcasting Co. Inc.
Satellite programming: Telemundo.
Represented (sales): Telemundo.
Represented (engineering): Stephen Crowley, P.E.
Represented (legal): Ross & Hardies.
Personnel: Donald E. Holley, General Manager; Joel Jackson, Sales Manager; Russell Vaughan, Chief Engineer.
Note: Operating as a translator.
- Big Spring**—K30DW, Prime Time Christian Bcstg. Inc. Phone: 915-563-4242.
Technical Facilities: 100-w TPO, 0.561-kw ERP, 420-ft. above ground, 3687-ft. above sea level, lat. 32° 11' 06", long. 101° 27' 56".
Transmitter: 0.5-mi. N & 0.5-mi. E of Junction 87 & 83.
Equipment: TTC transmitter; Andrew antenna.
Began Operation: April 1, 1992.
Ownership: Prime Time Christian Broadcasting Inc.
Note: Operating as a translator.
- Booker**—K47BP, C L & O Translator System Inc.
Technical Facilities: 0.92-kw ERP, lat. 36° 22' 24", long. 100° 16' 00".
Ownership: C L & O Translator System Inc.
- *Brownfield**—K19DK, Prime Time Christian Bcstg. Inc.
Technical Facilities: 100-w TPO, 0.559-kw ERP, 3763-ft. above sea level, lat. 33° 09' 18", long. 102° 16' 51".
Transmitter: 1.2-mi. S of Brownfield, off Hwy. 137.
Scheduled to begin operation: February 1, 1996.
Ownership: Prime Time Christian Broadcasting Inc.
Note: Operating as a translator.
- Brownwood**—K26AP, Trinity Bcstg. Network Inc. Phone: 714-832-2950.
Affiliation: TBN.
Technical Facilities: 1000-w TPO, 16.6-kw ERP, 270-ft. above ground, 1833-ft. above sea level, lat. 31° 39' 40", long. 99° 06' 00".
Transmitter: 6-mi. SW of Brownwood.
Began Operation: August 20, 1987.
Ownership: Trinity Broadcasting Network Inc.
- Brownwood**—K56R, Sage Bcstg. Corp. Phone: 915-655-6006. Fax: 915-655-8461.
Technical Facilities: 100-w TPO, 0.17-kw ERP, 1847-ft. above sea level, lat. 31° 43' 16", long. 99° 00' 47".
Transmitter: Near Rte. 279, E of Brownwood.
Equipment: TTC transmitter; Scala antenna.
Ownership: Sage Broadcasting Corp.
Represented (sales): Seltel Inc.
Represented (legal): Rosenman & Colin.
Personnel: Bill Carter, General Manager; Bernard Howell, Chief Engineer; Cowell Wilks, Sales Manager.
Note: Operating as a translator.
- *Bryan**—K120N, R. D. Harris.
Technical Facilities: 10-w TPO, 0.093-kw ERP, 371-ft. above ground, 689-ft. above sea level, lat. 30° 39' 02", long. 96° 20' 57".
Transmitter: 1240 Villa Maria Rd.
Ownership: R. D. Harris.
Operating as a translator.
- Bryan**—K22DP, TV 22 Inc. Phone: 817-233-8297.
Technical Facilities: 1000-w TPO, 9.13-kw ERP, 210-ft. above ground, 559-ft. above sea level, lat. 30° 38' 05", long. 96° 21' 20".
Transmitter: WTAW tower.
Ownership: TV 22.
- Canadian**—K31CD, C L & O Translator System Inc.
Technical Facilities: 100-w TPO, 0.728-kw ERP, 404-ft. above ground, 3205-ft. above sea level, lat. 36° 04' 06", long. 100° 21' 01".
Transmitter: 10-mi. N of Canadian.
Ownership: C L & O Translator System Inc.
Note: Operating as a translator.
- Clear Lake**—K05IL, Q Corp.
Studio: 17000 El Camino Real, Suite B-205, Houston, TX 77058.
Technical Facilities: 60-w TPO, 0.195-kw ERP, 500-ft. above ground, 510-ft. above sea level, lat. 29° 27' 57", long. 95° 13' 23".
Holds CP for change to 43.8-w TPO, 0.07-kw ERP, 640-ft. above ground, 640-ft. above sea level, lat. 29° 35' 31", long. 95° 03' 13".
BPTVL-910503GG.
Transmitter: 12435 Red Bluff Rd., Seabrook, TX.
Equipment: Emcee transmitter; Scala antenna.
Satellite earth stations: Comtech, 5-meter.
Began Operation: January 1, 1988.
Ownership: Q Corp.
Advertising: Yes.
Represented (legal): Robert Buenzie.
Personnel: Roy E. Henderson, President & General Manager; Jim Owens, Vice President & Business Manager; David Trusty, Sales Manager; Joannie McInnis, Promotions.
- *Clear Lake**—K69FW, Q Corp.
Technical Facilities: 1000-w TPO, 16.69-kw ERP, 614-ft. above ground, 584-ft. above sea level, lat. 29° 35' 31", long. 95° 03' 13".
Transmitter: Red Bluff & Kirby Rds., Taylor Lake.
Ownership: Q Corp.

College Station—K28AK, Springer Bcstg. Inc. Phone: 409-776-1240.
Technical Facilities: 322-w TPO, 2.4-kw ERP, 118-ft. above ground, 209-ft. above sea level, lat. 30° 39' 02", long. 96° 20' 57".
Transmitter: 1240 Villa Maria Rd., Bryan.
Ownership: Springer Broadcasting.

***College Station/Bryan**—K47ED, Trinity Bcstg. Network Inc.
Technical Facilities: 1000-w TPO, 11.7-kw ERP, 344-ft. above ground, 663-ft. above sea level, lat. 30° 39' 02", long. 96° 20' 57".
Transmitter: 0.5-mi. NNE of junction of State Rte. 507 & Villa Maria Rd., Bryan.
Ownership: Trinity Broadcasting Network Inc.

***Comfort**—K61GI, WT Acquisition Corp. Phone: 913-434-7620.
Technical Facilities: 20-w TPO, 0.4-kw ERP, 175-ft. above ground, 2087-ft. above sea level, lat. 29° 50' 14", long. 99° 07' 19".
Transmitter: 0.6-mi. SW of intersection of Hwys. 173 & 2828.
Ownership: WT Acquisition Corp.

Corpus Christi—K07UD, TV 50 Inc. Phone: 512-852-8850.
Studio: 4814-A Cain Dr., Corpus Christi, TX 78411.
Technical Facilities: 10-w TPO, 0.092-kw ERP, 259-ft. above ground, 295-ft. above sea level, lat. 27° 47' 47", long. 97° 23' 48".
Transmitter: 600 Leopard St., Corpus Christi.
Began Operation: December 14, 1989.
Ownership: TV 50 Inc.
Satellite programming: Channel America; The Box.
Advertising: Yes.
Personnel: Christopher York, General Manager.
Note: Operating as a translator.

Corpus Christi—K13WD, Clark Ortiz. Phone: 210-399-7981.
Technical Facilities: 40-w TPO, 0.202-kw ERP, 403-ft. above ground, 413-ft. above sea level, lat. 27° 47' 59", long. 97° 23' 30".
Transmitter: 1 Shoreline Dr.
Ownership: Clark Ortiz.

Corpus Christi—K22BH, Nicolas Communications Corp. Phone: 512-824-5812.
Technical Facilities: 12.8-kw ERP, 346-ft. above sea level, lat. 27° 47' 46", long. 96° 23' 47".
Transmitter: 102 N. Mesquite.
Ownership: Nicolas Communications Corp.

Corpus Christi—K45DB, Nicolas Communications Corp. Phones: 512-824-5812; 512-824-3435.
Technical Facilities: 1000-w TPO, 12.8-kw ERP, 371-ft. above ground, 308-ft. above sea level, lat. 27° 47' 46", long. 97° 23' 47".
Transmitter: 600 Leopard St., Corpus Christi.
Began operation: December 23, 1993.
Ownership: Nicolas Communications Corp.

Corpus Christi—K47DF, Paloma Bcstg. Co. Inc. Phone: 512-289-7451. Fax: 512-289-5237.
Studio: 2209 N. Padre Island Dr., Suite R, Corpus Christi, TX 78408.
Technical Facilities: 100-w TPO, 10.2-kw ERP, 175-ft. above ground, 187-ft. above sea level, lat. 27° 43' 02", long. 97° 23' 19".
Transmitter: 4518 S. Padre Island Dr., Corpus Christi.
Equipment: Acrodyn transmitter; Andrew antenna.
Satellite earth stations: Comtech, 3.8-meter; Comtech, 5-meter; Standard Communications receivers.

Began Operation: November 21, 1991.
Ownership: Paloma Broadcasting Co. Inc.
Satellite programming: Fox.
Advertising: Yes.
Represented (sales): Adam Young Inc.
Represented (engineering): Steven J. Crowley, P.E.
Represented (legal): Ross & Hardies.
Personnel: Donald E. Holley, General Manager; Russell Vaughan, Chief Engineer; Cyndee Carr, General Sales Manager.
Note: Operating as a translator.

Corpus Christi—K50AO, TV 50 Inc. Phone: 512-852-8850.
Studio: 4814-A Cain St., Corpus Christi, TX 78411.
Technical Facilities: 405-w TPO, 6-kw ERP, lat. 27° 48' 42", long. 97° 36' 16".
Transmitter: 1.9-mi. NNW of the intersection of Violet Rd. & County Rd. 44.
Began Operation: January 1, 1985.
Ownership: TV 50 Inc.
Satellite programming: The Box.
Advertising: Yes.
Personnel: Christopher York, President.

Corpus Christi—K55FX, Go Inc.
Technical Facilities: 500-w TPO, 7.28-kw ERP, 403-ft. above ground, 413-ft. above sea level, lat. 27° 47' 59", long. 97° 23' 30".
Transmitter: 800 N. Shoreline Dr.
Ownership: Go Inc.

Corpus Christi—K57FC, Trinity Broadcasting Network Inc. Phone: 714-832-2950.
Technical Facilities: 425-w TPO, 20-kw ERP, 276-ft. above ground, 312-ft. above sea level, lat. 27° 47' 48", long. 97° 23' 51".
Transmitter: 0.25-mi. S of Interstate 37 & U.S. Rte. 81 Intersection.
Ownership: Trinity Broadcasting Network Inc.
Note: Licensed as a translator.

***Corpus Christi**—K63EU, Aracelis Ortiz. Phone: 210-412-5600.
Technical Facilities: 1000-w TPO, 6.15-kw ERP, 371-ft. above ground, 410-ft. above sea level, lat. 27° 47' 48", long. 97° 23' 49".
Transmitter: 600 Leopard St.
Ownership: Aracelis Ortiz.

Corpus Christi—K66EB, CTNI. Phone: 713-656-7081.
Studio: 5026 Old Brownsville Rd., Corpus Christi, TX 78416.
Technical Facilities: 1000-w TPO, 15.1-kw ERP, 246-ft. above ground, 285-ft. above sea level, lat. 27° 47' 48", long. 97° 23' 49".
Holds CP for change to 29.1-kw ERP, 347-ft. above sea level, lat. 27° 47' 46", long. 97° 23' 47", transmitter to 600 Bldg., 600 Leopard St. BPTTL-930402XU.
Transmitter: 711 N. Carancahua St.
Ownership: CTNI.

Corpus Christi—K68DJ, Paloma Broadcasting Co. Inc. Phone: 512-289-2826. Fax: 512-289-5237.
Studio: 2209 N. Padre Island Dr., Suite R, Corpus Christi, TX 78408.
Technical Facilities: 1000-w TPO, 21.7-kw ERP, 175-ft. above ground, 187-ft. above sea level, lat. 27° 43' 02", long. 97° 23' 19".
Transmitter: 4518 S. Padre Island Dr., Corpus Christi.
Equipment: TTC transmitter; Andrew antenna.
Satellite earth stations: Comtech, 3-meter; Standard Communications receivers.
Ownership: Paloma Broadcasting Co. Inc.
Satellite programming: Telemundo.
Advertising: Yes.
Represented (sales): Telemundo.

Represented (engineering): Steven J. Crowley, P.E.
Represented (legal): Ross & Hardies.
Personnel: Donald E. Holley, General Manager; Russell Vaughan, Chief Engineer; Cyndee Carr, Sales Manager.
Note: Operating as a translator.

Corsicana—KNAV-LP, Ch. 30, Navarro College. Phone: 903-874-6501. Fax: 903-874-4636.
Studio: 3200 W. 7th Ave., Corsicana, TX 75110.
Technical Facilities: 1000-w TPO, 7.8-kw ERP, 656-ft. above ground, 1135-ft. above sea level, lat. 32° 05' 06", long. 96° 31' 45".
Transmitter: 0.3-mi. W of Junction of Hwy. 22 & FM 2555, Corsicana.
Equipment: Emcee transmitter; Scala antenna.
Satellite earth stations: Scientific-Atlanta, 3.3-meter; Scientific-Atlanta receivers.
Began Operation: November 1, 1984.
Ownership: Navarro College.
Satellite programming: Learning Channel.
Personnel: Jerry V. Zumwalt, Station Manager.

***Crockett**—K120X, International Bcstg. Network. Phone: 713-251-1426.
Technical Facilities: 80-w TPO, 0.13-kw ERP, 475-ft. above ground, 905-ft. above sea level, lat. 31° 17' 36", long. 95° 28' 23".
Transmitter: Near intersection of Loop 304 & FM 2110.
Ownership: International Broadcasting Network.

Crockett—K16BY, Jim Gibbs. Phone: 409-544-2171. Fax: 409-544-4891.
Technical Facilities: 1000-w TPO, 8.3-kw ERP, 400-ft. above ground, 755-ft. above sea level, lat. 31° 18' 20", long. 95° 27' 06".
Transmitter: KIVY-FM transmitter site.
Equipment: Bext transmitter; Scala antenna.
Ownership: Jim Gibbs.
Advertising: Yes.
Personnel: Jim Gibbs, General Manager.

Fairfield—K41AK, Navarro College. Phone: 903-874-6501. Fax: 903-874-4636.
Studio: 3200 W. 7th Ave., Corsicana, TX 75110.
Technical Facilities: 1000-w TPO, 7.59-kw ERP, 519-ft. above ground, 976-ft. above sea level, lat. 31° 41' 52", long. 96° 09' 44".
Transmitter: 1300-ft. E of Hwy. 75, 2-mi. S of Hwy. 84.
Equipment: Emcee transmitter; Scala antenna.
Began Operation: November 1, 1984.
Ownership: Navarro College.
Represented (engineering): Henry Wooten.
Personnel: Jerry V. Zumwalt, Station Manager.
Note: Operating as a translator.

Falfurrias—K07TS, New Covenant Church. Phone: 512-325-3434.
Technical Facilities: 10-w TPO, 0.07-kw ERP, 138-ft. above ground, 259-ft. above sea level, lat. 27° 13' 46", long. 98° 08' 52".
Ownership: New Covenant Church.

Floresville—K45DX, La Vernia Christian Teaching Center. Phone: 210-779-6361.
Technical Facilities: 1000-w TPO, 5.7-kw ERP, 28-ft. above ground, 680-ft. above sea level, lat. 29° 07' 49", long. 98° 08' 54".
Transmitter: 0.5-mi. S of U.S. 181 on Hospital Blvd.
Ownership: La Vernia Christian Teaching Center.

Fort Worth—K31CM, Rodriguez-Heftel-Texas Inc.
Technical Facilities: 630-w TPO, 18-kw ERP, 528-ft. above ground, 1184-ft. above sea level, lat. 32° 45' 01", long. 97° 20' 03".

Transmitter: 777 Main St.
Ownership: Rodriguez-Heftel-Texas Inc.

Fredericksburg—K25EK, KXAN Inc. Phone: 512-476-3636.
Technical Facilities: 1000-w TPO, 6.9-kw ERP, 2077-ft. above sea level, lat. 30° 15' 46", long. 98° 52' 55".
Transmitter: On Hwy. 165, NE of Hwy. 16 & Tivydale Rd. Intersection.
Ownership: LIN Television Corp.

Freeport—K30DN, Claude E. Johnson. Phone: 713-484-0885.
Studio: 1701 W. 2nd St., Freeport, TX 77541.
Technical Facilities: 100-w TPO, 0.935-kw ERP, 469-ft. above ground, 476-ft. above sea level, lat. 28° 58' 42", long. 95° 18' 42".
Transmitter: 2838 E. Hwy. 332.
Began Operation: December 15, 1992.
Ownership: Claude E. Johnson.
Satellite programming: Channel America; FamilyNet.
Advertising: Planned.
Personnel: Claude E. Johnson, General Manager.

Georgetown—K48ET, KXAN Inc. Phone: 512-476-3636.
Technical Facilities: 443-w TPO, 12.2-kw ERP, 495-ft. above ground, 1148-ft. above sea level, lat. 30° 35' 13", long. 97° 40' 55".
Transmitter: 3.1-mi. S of Georgetown & 5.6-mi. N of Round Rock.
Ownership: LIN Television Corp.

Giddings—KHGP-LP, Ch. 21, KXAN Inc. Phone: 512-476-3636.
Technical Facilities: 1000-w TPO, 8.65-kw ERP, 109-ft. above ground, 610-ft. above sea level, lat. 30° 10' 53", long. 96° 56' 00".
Transmitter: E of intersection of U.S. Rte. 290 & U.S. Rte. 77.
Ownership: LIN Television Corp.

Greenville—KNOK-LP, Ch. 53, Bill R. Wright. Phone: 214-414-8149. Fax: 214-328-3271.
Studio: 3302 Mineola St., Greenville, TX 75401.
Technical Facilities: 1000-w TPO, 18-kw ERP, 173-ft. above ground, 906-ft. above sea level, lat. 33° 07' 57", long. 96° 06' 44".
Transmitter: Original Old Town, Block 214, Lot 6, Greenville.
Equipment: Television Technology transmitter; Scala antenna.
Satellite earth stations: Transmit/receive Bird-view, 7-meter.
Began Operation: August 1, 1986.
Ownership: Channel 53 KCCB Communications.
Satellite programming: Commercial Sports Network; Trinity Bcstg. Network.
Advertising: Yes. Rates: \$25.00/30 Sec.
Represented (sales): Blackburn.
Represented (legal): Rachel Davis.
Personnel: Bill R. Wright, President & General Manager; Marty Choate, Sales Manager; D. W. Strahan, Chief Engineer; Jay Garrett, Marketing Director.

Houston—K04NW, Robert W. Fisher. Phone: 713-933-9725.
Affiliation: IND.
Technical Facilities: 10-w TPO, 0.066-kw ERP, 121-ft. above ground, 161-ft. above sea level, lat. 29° 39' 30", long. 95° 16' 24".
Transmitter: 0.2-mi. E of the intersection of Airport Blvd. & State Rte. 35.
Ownership: Robert W. Fisher.

- *Lubbock—K53EH**, Trinity Bcstg. Network Inc. Phone: 714-832-2950.
 Technical Facilities: 1000-w TPO, 6.8-kw ERP, 449-ft. above ground, 3647-ft. above sea level, lat. 33° 32' 32", long. 101° 50' 14".
 Transmitter: 0.5-mi. NE of intersection of U.S. 84 & 87.
 Ownership: Trinity Broadcasting Network Inc.
- Lubbock—K62DG**, Ramar Communications Inc. Phone: 806-745-3434. Fax: 806-748-1949.
 Studio: 9800 University Ave., Lubbock, TX 79423.
 Technical Facilities: 1000-w TPO, 7.97-kw ERP, 751-ft. above ground, 3957-ft. above sea level, lat. 33° 30' 08", long. 101° 52' 20".
 Holds CP for change to 22.6-kw ERP, 3904-ft. above sea level. BPTTL-930401TP.
 Transmitter: 100th St. & University, Lubbock.
 Equipment: Television Technology transmitter; Scala antenna.
 Began Operation: May 1, 1990.
 Ownership: Ramar Communications Inc.
 Represented (legal): Leventhal, Senter & Lerman.
 Personnel: Brad Moran, General Manager; Guy Smith, Chief Engineer.
- Lufkin—K05HX**, International Bcstg. Network.
 Technical Facilities: 10-w TPO, 0.027-kw ERP, 426-ft. above ground, 765-ft. above sea level, lat. 31° 20' 18", long. 94° 41' 16".
 Holds CP for change to 40-w TPO, 0.094-kw ERP, 440-ft. above ground, 781-ft. above sea level, transmitter to 2601 E. Lufkin Ave. BPTTL-920214SN.
 Transmitter: Approx. 600-ft. N of Lufkin Ave., 0.2-mi. E of Loop 287, Lufkin.
 Ownership: International Broadcasting Network.
- Lufkin—K11SI**, International Bcstg. Network.
 Technical Facilities: 10-w TPO, 0.058-kw ERP, 427-ft. above ground, 839-ft. above sea level, lat. 31° 20' 18", long. 94° 41' 16".
 Holds CP for change to 80-w TPO, 0.113-kw ERP, 400-ft. above ground, 741-ft. above sea level, transmitter to 2601 E. Lufkin Ave. BPTTL-920214SM.
 Transmitter: 600-ft. N of Lufkin Ave. & 0.19-mi. E of Loop 287.
 Ownership: International Broadcasting Network.
- Lufkin—K13WC**, International Bcstg. Network.
 Technical Facilities: 80-w TPO, 0.117-kw ERP, 410-ft. above ground, 751-ft. above sea level, lat. 31° 20' 18", long. 94° 41' 16".
 Transmitter: 2601 E. Lufkin Ave.
 Began Operation: December 2, 1993.
 Ownership: International Broadcasting Network.
- Lufkin—K30CS**, Warwick Communications Inc. Phone: 905-236-0051.
 Technical Facilities: 100-w TPO, 0.545-kw ERP, 171-ft. above ground, 695-ft. above sea level, lat. 31° 17' 49", long. 94° 42' 52".
 Transmitter: 802 Whitehouse Dr.
 Began Operation: October 5, 1993.
 Ownership: Warwick Communications Inc.
 Represented (sales): Seltel Inc.
 Represented (legal): Fletcher, Heald & Hildreth.
 Personnel: Mark McKay, General Manager; Brenda Mills, Sales Manager; Jay Rowe, Chief Engineer.
- *Lufkin—K40EV**, Cindy Wheeler. Phone: 405-924-2301.
 Technical Facilities: 1000-w TPO, 9.24-kw ERP, 385-ft. above ground, 774-ft. above sea level, lat. 31° 24' 28", long. 94° 45' 53".
 Transmitter: KLNx radio tower, State Hwy. 102 & Loop 287 intersection.
 Ownership: Cindy Wheeler.
- *Lufkin—K42DU**, James Robert Brown. Phone: 713-635-1938.
 Technical Facilities: 1000-w TPO, 28.7-kw ERP, 600-ft. above ground, 950-ft. above sea level, lat. 31° 22' 08", long. 94° 38' 45".
 Transmitter: 5-mi. NE of Lufkin.
 Ownership: James R. Brown.
- *Lufkin—K64EY**, Michael Beeson. Phone: 903-465-8878.
 Technical Facilities: 1000-w TPO, 11.2-kw ERP, 385-ft. above ground, 774-ft. above sea level, lat. 31° 24' 28", long. 94° 45' 53".
 Transmitter: KLNx radio tower, intersection of State Hwy. 103 & Loop 287.
 Ownership: Michael Beeson.
- Memphis/Lakeview/Estelline—K44AK**, Cruze Electronics. Phone: 806-259-2879. Fax: 806-259-3500.
 Technical Facilities: 100-w TPO, 0.843-kw ERP, 300-ft. above ground, 2505-ft. above sea level, lat. 34° 48' 35", long. 100° 36' 38".
 Transmitter: 5-mi. NNW of Memphis.
 Equipment: Television Technology transmitter; Scala antenna.
 Ownership: Cruze Electronics.
 Note: Operating as a translator.
- *Mesquite—K60EM**, Henry J. McGinnis.
 Technical Facilities: 1000-w TPO, 114-kw ERP, 459-ft. above ground, 994-ft. above sea level, lat. 32° 45' 46", long. 96° 38' 04".
 Transmitter: Mesquite City communications tower.
 Ownership: Henry J. McGinnis.
- *Midland—K31DZ**, Three Angels Bcstg. Network Inc. Phone: 618-627-4651.
 Technical Facilities: 1000-w TPO, 22.49-kw ERP, 282-ft. above ground, 3058-ft. above sea level, lat. 32° 01' 30", long. 101° 58' 05".
 Transmitter: 1100 S. Country Rd.
 Ownership: Three Angels Broadcasting Network Inc.
- *Midland-Odessa—K14IX**, Samuel M. Mims Jr. Phone: 214-368-4497.
 Technical Facilities: 100-w TPO, 0.91-kw ERP, 298-ft. above ground, 3428-ft. above sea level, lat. 31° 51' 51", long. 102° 34' 41".
 Transmitter: Farm Rd. No. 866, 11-mi. W of Odessa.
 Ownership: Samuel M. Mims Jr.
- *Midland-Odessa—K44DX**, Samuel M. Mims Jr. Phone: 214-368-4497.
 Technical Facilities: 100-w TPO, 0.9-kw ERP, 299-ft. above ground, 3428-ft. above sea level, lat. 31° 51' 51", long. 102° 34' 41".
 Transmitter: Farm Rd. No. 866, 11-mi. W of Odessa.
 Ownership: Samuel M. Mims Jr.
- *Midland-Odessa—K48EW**, Peggy Mims. Phone: 214-368-4497.
 Technical Facilities: 100-w TPO, 0.91-kw ERP, 298-ft. above ground, 3428-ft. above sea level, lat. 31° 51' 51", long. 102° 34' 41".
 Transmitter: Farm Rd. No. 866, 11-mi. W of Odessa.
 Ownership: Peggy Mims.
- *Midland-Odessa—K54EK**, Peggy Mims. Phone: 214-368-4497.
 Technical Facilities: 100-w TPO, 0.9102-kw ERP, 300-ft. above ground, 3428-ft. above sea level, lat. 31° 51' 51", long. 102° 34' 41".
- Transmitter:** Farm Rd. No. 866, 11-mi. W of Odessa.
Ownership: Peggy Mims.
- *Midland-Odessa—K63FJ**, Lisabeth A. Herrin. Phone: 214-368-4497.
 Technical Facilities: 100-w TPO, 0.9-kw ERP, 300-ft. above ground, 3428-ft. above sea level, lat. 31° 51' 51", long. 102° 34' 41".
 Transmitter: Farm Rd. No. 866, 11-mi. W of Odessa.
 Ownership: Lisabeth A. Herrin.
- *Midland-Odessa—K65FX**, Christopher W. Mims. Phone: 214-821-7669.
 Technical Facilities: 100-w TPO, 0.9102-kw ERP, 300-ft. above ground, 3428-ft. above sea level, lat. 31° 51' 51", long. 102° 34' 41".
 Transmitter: Farm Rd. No. 866, 11-mi. W of Odessa.
 Ownership: Christopher W. Mims.
- *Midland-Odessa—K67GF**, Stephen M. Mims. Phone: 203-268-2142.
 Technical Facilities: 100-w TPO, 0.9102-kw ERP, 300-ft. above ground, 3428-ft. above sea level, lat. 31° 51' 51", long. 102° 34' 41".
 Transmitter: Farm Rd. No. 866, 11-mi. W of Odessa.
 Ownership: Stephen M. Mims.
- *Monahans—K28DY**, Prime Time Christian Bcstg. Inc.
 Technical Facilities: 1000-w TPO, 10.8-kw ERP, 745-ft. above ground, 3828-ft. above sea level, lat. 31° 57' 55", long. 102° 46' 10".
 Transmitter: NW of Notreets on Oil Rd.
 Equipment: TTC transmitter; Bogner antenna.
 Ownership: Prime Time Christian Broadcasting Inc.
 Note: Operating as a translator.
- Mount Pleasant—K54CB**, F.V.P. Network Inc. Phone: 903-572-4351. Fax: 903-572-1705.
 Technical Facilities: 1000-w TPO, 8-kw ERP, 320-ft. above ground, 670-ft. above sea level, lat. 33° 07' 33", long. 95° 01' 10".
 Transmitter: Approx. 2.5-mi. W, near Interstate 30.
 Equipment: Television Technology transmitter; Scala antenna.
 Ownership: F.V.P. Network Inc.
 Satellite programming: FamilyNet.
 Personnel: Gordon Thompson, General Manager; Mike Ross, Chief Engineer.
- Mullin—K61CV**, Pompey Mountain Bcstg. Co.
 Technical Facilities: 0.74-kw ERP, lat. 31° 37' 17", long. 98° 38' 31".
 Ownership: Pompey Mountain Bcstg. Co.
- Nacogdoches—K02OC**, International Bcstg. Network.
 Technical Facilities: 10-w TPO, 0.62-kw ERP, 200-ft. above ground, 2575-ft. above sea level, lat. 31° 37' 45", long. 94° 40' 44".
 Transmitter: 3441 Old Tyler Rd., Nacogdoches.
 Began Operation: October 7, 1993.
 Ownership: International Broadcasting Network.
- *New Braunfels—K32EA**, Carlos Ortiz. Phone: 210-421-2635.
 Technical Facilities: 530-w TPO, 8-kw ERP, 331-ft. above ground, 1020-ft. above sea level, lat. 29° 43' 50", long. 98° 07' 15".
 Transmitter: 1540 N. Loop 337.
 Ownership: Carlos Ortiz.
- Odessa—K49CD**, Telemundo of Galveston-Houston License Corp. Phone: 212-492-5500.
 Technical Facilities: 200-w TPO, 1.72-kw ERP, 400-ft. above ground, 3169-ft. above sea level, lat. 31° 57' 30", long. 102° 03' 59".
 Transmitter: E of State Rd. 349, 1-mi. S of I-20 intersection, SSE of Midland.
 Ownership: Telemundo Group Inc.
- Odessa—K60EE**, Telemundo of Galveston-Houston License Corp. Phone: 212-492-5500.
 Technical Facilities: 729-w TPO, 4.81-kw ERP, 289-ft. above ground, 3205-ft. above sea level, lat. 31° 51' 58", long. 102° 22' 50".
 Transmitter: Odessa Junior College, University Blvd., Odessa.
 Ownership: Telemundo Group Inc.
- *Oplin—K50EI**, Sage Bcstg. Corp.
 Technical Facilities: 1000-w TPO, 6.72-kw ERP, 390-ft. above ground, 2627-ft. above sea level, lat. 32° 10' 11", long. 99° 35' 16".
 Transmitter: 1.9-mi. NW of Oplin.
 Ownership: Sage Broadcasting Corp.
- Palestine—K17BP**, Trinity Bcstg. Network Inc. Phone: 714-832-2950.
 Affiliation: TBN.
 Technical Facilities: 1000-w TPO, 3.1-kw ERP, 499-ft. above ground, 899-ft. above sea level, lat. 31° 43' 12", long. 95° 39' 08".
 Transmitter: 1.5-mi. S of intersection of Rtes. 256 & 1990.
 Began Operation: July 31, 1988.
 Ownership: Trinity Broadcasting Network Inc.
- *Palestine—K24DS**, Eternal Truth Network Inc. Phone: 409-687-4310; 903-729-7274.
 Technical Facilities: 1000-w TPO, 42.3-kw ERP, 420-ft. above ground, 797-ft. above sea level, lat. 31° 39' 56", long. 95° 38' 08".
 Transmitter: Rte. 5, Palestine.
 Equipment: Delta-Benco-Cascade transmitter; Scala antenna.
 Ownership: Eternal Truth Network Inc.
 Satellite programming: EWTN.
- *Pampa—K32CP**, Blacks Desiring Media Inc.
 Technical Facilities: 1000-w TPO, 7.19-kw ERP, 144-ft. above ground, 3343-ft. above sea level, lat. 35° 33' 40", long. 100° 55' 40".
 Transmitter: 2.5-mi. NE of Pampa.
 Ownership: Blacks Desiring Media Inc.
- Paris—K08KK**, KTEen Television Ltd. Phone: 405-924-9494.
 Technical Facilities: 10-w TPO, 0.04-kw ERP, lat. 33° 38' 07", long. 95° 33' 14".
 Ownership: KTEen Television Limited Partnership.
 Note: Operating as a translator.
- Paris—K42DA**, Trinity Bcstg. Network Inc. Phone: 714-832-2950. Fax: 714-730-0661.
 Affiliation: TBN.
 Technical Facilities: 1000-w TPO, 13.3-kw ERP, 673-ft. above ground, 1168-ft. above sea level, lat. 33° 37' 15", long. 95° 32' 50".
 Transmitter: Near Loop 286 & FM 1497, Paris.
 Equipment: ITS transmitter; Andrew antenna.
 Satellite earth stations: Scientific-Atlanta, 3.2-meter, Standard Components receivers.
 Ownership: Trinity Broadcasting Network Inc.
 Represented (sales): Media Services Group Inc.
 Represented (engineering): Smith & Fisher.
 Represented (legal): Joseph E. Dunne III.
 Personnel: Paul F. Crouch, General Manager; Rod Henke, Sales Manager; Ben Miller, Chief Engineer.

Low Power TV Stations—Texas

Pecos—K64EC, Prime Time Christian Bcstg. Inc.
 Technical Facilities: 20-w TPO, 0.633-kw ERP, 3038-ft. above sea level, lat. 31° 29' 57", long. 103° 19' 50".
 Transmitter: 1.7-mi. N of Hwy. 80 & 10-mi. NE of Pecos.
 Equipment: TTC transmitter; Scala antenna.
 Began Operation: June 5, 1994.
 Ownership: Prime Time Christian Broadcasting Inc.
 Note: Operating as a translator.

***Plainview**—K69FF, B & B Productions Inc.
 Technical Facilities: 1000-w TPO, 21-kw ERP, 299-ft. above ground, 3671-ft. above sea level, lat. 34° 13' 05", long. 101° 42' 02".
 Transmitter: 4-mi. NE of Plainview.
 Ownership: B & B Productions Inc.

Round Rock—K64EK, KXAN Inc. Phone: 512-476-3636.
 Technical Facilities: 615-w TPO, 10.75-kw ERP, 200-ft. above ground, 1156-ft. above sea level, lat. 30° 35' 13", long. 97° 40' 55".
 Transmitter: 3.1-mi. S of Georgetown & 5.6-mi. N of Round Rock.
 Ownership: LIN Television Corp.

***San Angelo**—K31DM, Ned M. Moritz.
 Technical Facilities: 100-w TPO, 1.4-kw ERP, 2041-ft. above sea level, lat. 31° 27' 43", long. 100° 26' 04".
 Transmitter: 36 E. Twohig Ave.
 Ownership: Ned M. Moritz.

***San Angelo**—K49DQ, Robert A. Hetherington.
 Technical Facilities: 100-w TPO, 1.43-kw ERP, 2031-ft. above sea level, lat. 31° 27' 43", long. 100° 26' 04".
 Transmitter: Hotel Cactus Bldg., 36 E. Twohig Ave.
 Ownership: Robert A. Hetherington.

***San Angelo**—K51ED, Robert A. Hetherington.
 Technical Facilities: 100-w TPO, 1.43-kw ERP, 2031-ft. above sea level, lat. 31° 27' 43", long. 100° 26' 04".
 Transmitter: Hotel Cactus Bldg., 36 E. Twohig Ave.
 Ownership: Robert A. Hetherington.

***San Angelo**—K57GB, Robert A. Hetherington.
 Technical Facilities: 100-w TPO, 1.425-kw ERP, 193-ft. above ground, 2032-ft. above sea level, lat. 31° 27' 43", long. 100° 26' 04".
 Transmitter: Hotel Cactus Bldg., 36 E. Twohig Ave.
 Ownership: Robert A. Hetherington.

***San Angelo**—K61FQ, Robert A. Hetherington.
 Technical Facilities: 100-w TPO, 1.43-kw ERP, 2031-ft. above sea level, lat. 31° 27' 43", long. 100° 26' 04".
 Transmitter: Hotel Cactus Bldg., 36 E. Twohig Ave.
 Ownership: Robert A. Hetherington.

San Antonio—K02MX, San Antonio Channel 2 Inc. Phone: 210-494-6565. Fax: 210-494-5037.
 Technical Facilities: 0.037-kw ERP, 540-ft. above ground, 1080-ft. above sea level, lat. 29° 25' 21", long. 98° 29' 26".
 Transmitter: Tower Life Bldg.
 Equipment: Television Technology transmitter; Scala antenna.
 Ownership: San Antonio Channel 2 Inc.

Satellite programming: Bloomberg Information TV.
 Represented (engineering): Selmeyer & Kramer.
 Represented (legal): Cohn & Marks.
 Personnel: Bob A. Roth Sr., President.

San Antonio—K17BY, Nicolas Communications Corp. Phone: 512-824-5812.
 Technical Facilities: 800-w TPO, 10.4-kw ERP, 548-ft. above ground, 1201-ft. above sea level, lat. 29° 25' 41", long. 98° 29' 32".
 Holds CP for change to 36.8-kw ERP, 1220-ft. above sea level. BMPTL-9A0412DE.
 Transmitter: NBC Plaza, 112 E. Pecan, San Antonio.
 Ownership: Nicolas Communications Corp.

San Antonio—K19DC, San Antonio Broadcasting Corp. Phone: 405-672-1405.
 Technical Facilities: 1000-w TPO, 101.3-kw ERP, 262-ft. above ground, 787-ft. above sea level, lat. 29° 16' 10", long. 98° 15' 55".
 Holds CP for change to 10-kw ERP, 1857-ft. above sea level. BPTTL-JE0415VN.
 Transmitter: 4-mi. from Elmendorf.
 Began operation: April 1, 1994.
 Ownership: San Antonio Broadcasting Corp.

San Antonio—K20BW, Trinity Christian Center of Santa Ana Inc. Phone: 714-832-2950.
 Studio: 18755 Stone Oak Parkway, San Antonio, TX 78258.
 Technical Facilities: 1000-w TPO, 55.7-kw ERP, 131-ft. above ground, 1161-ft. above sea level, lat. 29° 31' 06", long. 98° 34' 18".
 Transmitter: Wurzbach Rd. & Fredericksburg Rd., San Antonio.
 Equipment: Acrodyne transmitter; Bogner antenna.
 Satellite earth stations: Scientific-Atlanta, 5-meter.
 Ownership: Trinity Broadcasting Network Inc.
 Satellite programming: Trinity Bcstg. Network.
 Advertising: Yes. Rates: \$25.00-\$50.00/30 Sec.; \$100.00-\$300.00/Hour.
 Represented (legal): Frank Johnson.
 Personnel: Jim R. Moss, Executive Director.

***San Antonio**—K21DZ, Humberto Lopez. Phone: 512-387-4861. Fax: 512-387-5396.
 Technical Facilities: 1000-w TPO, 10-kw ERP, 735-ft. above sea level, lat. 29° 17' 39", long. 98° 15' 30".
 Transmitter: 12325 Jolly Rd., Elmendorf.
 Ownership: Humberto Lopez.

***San Antonio**—K25ES, Corali Ortiz. Phone: 210-399-7981.
 Technical Facilities: 300-w TPO, 4.85-kw ERP, 311-ft. above ground, 1318-ft. above sea level, lat. 29° 36' 16", long. 98° 22' 52".
 Transmitter: 5425 NE Loop 1604.
 Ownership: Corali Ortiz.

San Antonio—K33CK, Trinity Christian Center of Santa Ana Inc. Phone: 714-832-2950.
 Studio: 600 N. Loop 1604 E, San Antonio, TX 78232.
 Technical Facilities: 1000-w TPO, 46.7-kw ERP, 266-ft. above ground, 1194-ft. above sea level, lat. 29° 37' 12", long. 98° 22' 49".
 Transmitter: 5031 Judson Rd., San Antonio.
 Equipment: Acrodyne transmitter; Alan Dick & Co. antenna.
 Satellite earth stations: 9-meter; 3-meter.
 Ownership: Trinity Broadcasting Network Inc.
 Satellite programming: FamilyNet; Trinity Bcstg. Network.
 Advertising: Yes. Rates: \$25.00/30 Sec.

Personnel: Rick Rodriguez, Sales Representative; Dale Taylor, Chief Engineer.

San Antonio—K48DS, San Antonio College. Phone: 210-733-2793. Fax: 210-733-2338.
 Technical Facilities: 132-w TPO, 1.55-kw ERP, 846-ft. above sea level, lat. 29° 26' 45", long. 89° 28' 46".
 Transmitter: Moody Learning Center Bldg., 1300 San Pedro Ave., San Antonio, TX 78212.
 Equipment: Acrodyne transmitter; Scala antenna.
 Began Operation: January 15, 1994.
 Ownership: San Antonio College.
 Advertising: Yes.
 Personnel: Terry Tackitt, General Manager; Victor Pfau, Chief Engineer.

San Antonio—K52EA, Aracelis Ortiz. Phone: 210-421-2635. Fax: 210-225-0052.
 Technical Facilities: 1000-w TPO, 17.7-kw ERP, 422-ft. above ground, 1078-ft. above sea level, lat. 29° 25' 21", long. 98° 29' 26".
 Transmitter: Tower Life Bldg.
 Ownership: Aracelis Ortiz.
 Satellite programming: The Inspirational Network.
 Personnel: Edward Rivera, General Manager; Carlos Ortiz, Sales Manager.

***San Antonio**—K57GO, Gonzalo A. Santos.
 Technical Facilities: 1000-w TPO, 21-kw ERP, 193-ft. above ground, 974-ft. above sea level, lat. 29° 22' 56", long. 98° 38' 51".
 Transmitter: 4917 Ravenswood Dr.
 Ownership: Gonzalo A. Santos.

***San Antonio**—K58EU, Eduardo Caballero & Rosa Maria Caballero-Stafford.
 Technical Facilities: 210-w TPO, 9-kw ERP, 460-ft. above ground, 1380-ft. above sea level, lat. 29° 31' 25", long. 98° 43' 25".
 Transmitter: 0.5-mi. S of Galm Rd. & 0.5-mi. W of Shaenfield Rd.
 Ownership: Eduardo Caballero & Rosa Maria Caballero-Stafford.

***San Antonio**—K64EL, Clark Ortiz. Phones: 210-225-5200; 210-412-8605. Fax: 210-225-0052.
 Technical Facilities: 1000-w TPO, 15.3-kw ERP, 154-ft. above ground, 882-ft. above sea level, lat. 29° 21' 38", long. 98° 36' 06".
 Transmitter: Holm Rd., S of Medina Base Rd.
 Equipment: Bext transmitter; Antenna Concepts antenna; M/A-Com receivers.
 Ownership: Clark Ortiz.
 Advertising: Yes.
 Represented (sales): Ortiz Media Group.
 Personnel: Edward Rivera, General Manager.

***San Antonio**—K65ES, Louis Martinez. Phone: 909-687-3660.
 Technical Facilities: 450-w TPO, 5-kw ERP, 171-ft. above ground, 978-ft. above sea level, lat. 29° 31' 52", long. 98° 28' 54".
 Transmitter: Airport Center, 10100 Reunion Place, San Antonio.
 Ownership: Louis Martinez.

San Antonio—K67DW, H P Communications of San Antonio Inc. Phones: 904-456-9749; 904-456-2269.
 Technical Facilities: 900-w TPO, 10.2-kw ERP, 404-ft. above ground, 1053-ft. above sea level, lat. 29° 25' 21", long. 98° 29' 26".
 Transmitter: Tower Life Bldg., San Antonio.
 Began Operation: July 1, 1990.
 Ownership: H P Communications of San Antonio Inc.
 Satellite programming: Channel America.

Advertising: Yes.
 Represented (sales): Morris Productions.
 Represented (legal): McFadden, Evans & Sill.

***San Antonio**—K68EI, Aracelis Ortiz. Phone: 210-399-7981.
 Technical Facilities: 1000-w TPO, 31.3-kw ERP, 600-ft. above ground, 1125-ft. above sea level, lat. 29° 17' 39", long. 98° 15' 30".
 Transmitter: 5-mi. NE of Elmendorf.
 Ownership: Aracelis Ortiz.

***San Antonio**—K69GP, Hye Chin Lowery. Phone: 713-656-7081.
 Technical Facilities: 706-w TPO, 8.7-kw ERP, 1001-ft. above sea level, lat. 29° 30' 41", long. 98° 33' 04".
 Transmitter: Victoria Towers, 8023 Vantage Dr.
 Ownership: Hye Chin Lowery.

San Marcos—KHPM-LP, Ch. 40, KXAN Inc. Phone: 512-476-3636.
 Technical Facilities: 1000-w TPO, 8.61-kw ERP, 108-ft. above ground, 892-ft. above sea level, lat. 29° 53' 30", long. 97° 57' 03".
 Transmitter: Near San Marcos Academy.
 Ownership: LIN Television Corp.
 Note: Operating as a translator.

***San Marcos**—K58ET, TL Walker Communications Inc. Phone: 210-236-1516.
 Technical Facilities: 1000-w TPO, 15.04-kw ERP, 157-ft. above ground, 900-ft. above sea level, lat. 29° 53' 23", long. 97° 56' 39".
 Transmitter: Mathews & Pecan Sts.
 Ownership: TL Walker Communications Inc.

Snyder—K077Z, Ramar Communications Inc.
 Technical Facilities: 10-w TPO, 0.059-kw ERP, 328-ft. above ground, 2818-ft. above sea level, lat. 32° 46' 52", long. 100° 53' 52".
 Transmitter: 1.5-mi. NW of Snyder city limits & Rte. 208.
 Ownership: Ramar Communications Inc.

***Snyder**—K17DZ, John Zalman III. Phone: 915-573-4942.
 Technical Facilities: 1000-w TPO, 32-kw ERP, 184-ft. above ground, 2542-ft. above sea level, lat. 32° 43' 46", long. 100° 54' 29".
 Transmitter: 13th St. & Ave. K.
 Ownership: John Zalman III.

***Snyder**—K26DW, Prime Time Christian Bcstg. Inc.
 Technical Facilities: 100-w TPO, 0.773-kw ERP, 2769-ft. above sea level, lat. 32° 46' 52", long. 100° 53' 52".
 Transmitter: 6.8-mi. NE of Snyder & 3.1-mi. N of FM 1614.
 Equipment: TTC transmitter; Andrew antenna.
 Ownership: Prime Time Christian Broadcasting Inc.
 Note: Operating as a translator.

Somerville—K35DI, M. Doyle Groce.
 Technical Facilities: 100-w TPO, 0.11-kw ERP, 98-ft. above ground, 351-ft. above sea level, lat. 30° 20' 40", long. 96° 31' 43".
 Transmitter: City lot, Somerville.
 Ownership: M. Doyle Groce.

***Stamford**—K43ES, Sage Bcstg. Corp. Phone: 915-655-6006.
 Technical Facilities: 1000-w TPO, 5.4-kw ERP, 540-ft. above ground, 2230-ft. above sea level, lat. 32° 56' 16", long. 99° 57' 20".
 Transmitter: 0.7-mi. NW of FM 1661.
 Ownership: Sage Broadcasting Corp.

Texarkana—K52DX, Three Angels Broadcasting Network Inc. Phone: 618-627-4651. Fax: 618-627-2726.
 Technical Facilities: 1000-w TPO, 9.08-kw ERP, 774-ft. above sea level, lat. 33° 25' 48", long. 94° 05' 08".
 Transmitter: SW of Rosewood St. & Westlawn Dr.
 Equipment: Acrodyne transmitter; Jampro antenna.
 Satellite earth stations: DH Satellite, 3-meter; M/A-Com receivers.
 Ownership: Three Angels Broadcasting Network Inc.
 Personnel: Moses Primo, General Manager; Clarence Larson, Chief Engineer; Linda Shelton, Program Director.

Turkey/Quitaque—K60BW, Ramar Communications Inc. Phone: 806-423-1221.
 Technical Facilities: 100-w TPO, 2.072-kw ERP, 120-ft. above ground, 3250-ft. above sea level, lat. 34° 23' 33", long. 101° 07' 30".
 Transmitter: 4-mi. NW of Quitaque.
 Equipment: Television Technology transmitter; Scala antenna.
 Began Operation: January 1, 1984.
 Ownership: Ramar Communications Inc.
 Represented (engineering): Arnold Cruze.
 Personnel: Arville Setliff, Station Manager.
 Note: Operating as a translator.

Tyler—K20DL, Progressive Cable Communications Inc.
 Technical Facilities: 1000-w TPO, 8.9-kw ERP, 889-ft. above sea level, lat. 32° 21' 43", long. 95° 16' 10".
 Transmitter: 0.37-mi. N of Commerce St. & Loop 323.
 Began Operation: June 21, 1994.
 Ownership: Progressive Cable Communications Inc.

Tyler—K48DP, Progressive Cable Communications Inc. Phone: 903-581-7047.
 Technical Facilities: 988-w TPO, 17.3-kw ERP, 430-ft. above ground, 882-ft. above sea level, lat. 32° 21' 43", long. 95° 16' 10".
 Transmitter: 1702 E. Commerce St., Tyler.
 Equipment: TTC transmitter; Andrew antenna.
 Satellite earth stations: 4-meter.
 Began Operation: October 15, 1993.
 Ownership: Progressive Cable Communications Inc.
 Personnel: Barry Carter, General Manager; Bob Morrow, Chief Engineer.

Tyler—K56CC, Christian World Network.
 Technical Facilities: 10.4-kw ERP, lat. 32° 21' 05", long. 95° 18' 06".
 Ownership: Christian World Network.

Tyler-Jacksonville—K14JD, Three Angels Broadcasting Network Inc. Phone: 618-627-4651.
 Technical Facilities: 1000-w TPO, 34.9-kw ERP, 1082-ft. above sea level, lat. 32° 03' 40", long. 95° 18' 50".
 Transmitter: 0.9-mi. W of Hwy. 69.
 Ownership: Three Angels Broadcasting Network Inc.

Uvalde—K15BV, Trinity Broadcasting Network Inc. Phone: 714-832-2950. Fax: 714-730-0661.
 Affiliation: TBN.
 Technical Facilities: 100-w TPO, 0.2239-kw ERP, 170-ft. above ground, 1075-ft. above sea level, lat. 29° 13' 15", long. 99° 47' 10".
 Holds CP for change to 0.97-kw ERP, 1089-ft. above sea level, lat. 29° 14' 02", long. 99° 48' 25", transmitter to 1.3-mi. W of U.S. Rte.

83 & State Rte. 2369 Intersection. BPTTL-JE0415WD.
 Transmitter: 214 Martin St., Uvalde.
 Equipment: TTC transmitter; Scala antenna.
 Satellite earth stations: Panasonic receivers.
 Began Operation: October 26, 1992.
 Ownership: Trinity Broadcasting Network Inc.
 Represented (sales): Media Services Group Inc.
 Represented (legal): Joseph E. Dunne III.
 Personnel: Paul F. Crouch, General Manager; Rod Henke, Sales Manager; Ben Miller, Chief Engineer.

Uvalde (rural portions) & Knippa—K65EQ, Tom Winkle Radio & TV Service.
 Technical Facilities: 20-w TPO, 0.061-kw ERP, 52-ft. above ground, 1194-ft. above sea level, lat. 29° 15' 38", long. 99° 44' 46".
 Transmitter: Big Mountain, Kennedy Ranch, Uvalde.
 Ownership: Tom Winkle Radio & TV Service.

***Victoria**—K27EZ, John Dudeck. Phone: 813-397-2759.
 Technical Facilities: 1000-w TPO, 0.16-kw ERP, 492-ft. above ground, 574-ft. above sea level, lat. 28° 46' 41", long. 96° 57' 38".
 Transmitter: 5-mi. SE of Victoria.
 Ownership: John Dudeck.

Victoria—KBGS-LP, Ch. 51, D. W. Strahan. Phone: 713-479-1614. Fax: 713-478-4892.
 Affiliation: TMO.
 Studio: 3112-A Pleasant Green Dr., Victoria, TX 77902.
 Technical Facilities: 100-w TPO, 0.5-kw ERP, 489-ft. above ground, 579-ft. above sea level, lat. 28° 46' 42", long. 96° 58' 08".
 Transmitter: 3112-A Pleasant Green Dr.
 Equipment: Television Technology transmitter; Scala antenna.
 Satellite earth stations: Chapparral; Microdyne, 3-meter; Sierra, 4-meter; Drake receivers.
 Began Operation: April 25, 1987.
 Ownership: D. W. Strahan.
 Advertising: Yes. Rates: \$25.00/30 Sec.
 Represented (sales): Telemundo.
 Personnel: D. W. Strahan, Operator.

Victoria—K53CZ, Community TV of Victoria. Phone: 713-479-1614. Fax: 713-478-4892.
 Studio: 3112-A Pleasant Green Dr., Victoria, TX 77902.
 Technical Facilities: 100-w TPO, 0.71-kw ERP, 489-ft. above ground, 577-ft. above sea level, lat. 28° 46' 42", long. 96° 58' 08".
 Transmitter: 3112-A Pleasant Green Dr.
 Equipment: Television Technology transmitter; Scala antenna.
 Satellite earth stations: M/A-Com, 4-meter; Microdyne, 3-meter.
 Began Operation: September 19, 1985.
 Ownership: D. W. Strahan.
 Satellite programming: Muchmusic.
 Advertising: Yes. Rates: \$15.00/30 Sec.
 Personnel: D. W. Strahan, Manager.

Victoria—KCPV-LP, Ch. 55, Community TV of Victoria. Phone: 713-479-1614. Fax: 713-478-4892.
 Affiliation: IND.
 Studio: 3112-A Pleasant Green Dr., Victoria, TX.
 Technical Facilities: 100-w TPO, 0.5-kw ERP, 489-ft. above ground, 577-ft. above sea level, lat. 28° 46' 42", long. 96° 58' 08".
 Transmitter: 3112-A Pleasant Green Dr.
 Equipment: Television Technology transmitter; Scala antenna.
 Satellite earth stations: M/A-Com, 4-meter; Chapparral, 3-meter.

Began Operation: August 1, 1981.
 Ownership: D. W. Strahan.
 Satellite programming: American Independent Network.
 Advertising: Yes. Rates: \$20.00/30 Sec.
 Personnel: D. W. Strahan, General Manager.

***Victoria**—K59FQ, Blake Twedt. Phone: 813-392-1681.
 Technical Facilities: 156-w TPO, 1-kw ERP, 495-ft. above ground, 574-ft. above sea level, lat. 28° 46' 41", long. 96° 57' 38".
 Transmitter: 5-mi. SE of Victoria.
 Ownership: Blake Twedt.

***Victoria**—K64EQ, Roy S. Marjamaa. Phones: 813-391-8336; 813-898-8192.
 Technical Facilities: 156-w TPO, 1-kw ERP, 495-ft. above ground, 574-ft. above sea level, lat. 28° 46' 41", long. 96° 57' 38".
 Transmitter: 5-mi. SE of Victoria.
 Ownership: Roy S. Marjamaa.

***Waco**—K19BX, Rene Hinojosa.
 Technical Facilities: 1000-w TPO, 25.3-kw ERP, 181-ft. above ground, 666-ft. above sea level, lat. 31° 31' 54", long. 97° 08' 44".
 Transmitter: Near Baylor Stadium, Waco.
 Ownership: Rene Hinojosa.

***Waco**—K50CW, Richard W. Baker.
 Technical Facilities: 2000-w TPO, 33-kw ERP, 439-ft. above ground, 1030-ft. above sea level, lat. 31° 28' 00", long. 97° 11' 14".
 Transmitter: W of I-35 & Sun Valley Rd., Hewitt.
 Ownership: Richard W. Baker.

***Waco**—K62CY, Nicolas Communications Corp.
 Technical Facilities: 335-w TPO, 3.16-kw ERP, 150-ft. above ground, 715-ft. above sea level, lat. 31° 30' 31", long. 97° 10' 03".
 Transmitter: On V.A. Hospital grounds, near intersection of U.S. 84 & State Hwy. 6.
 Ownership: Nicolas Communications Corp.

Wellington-Dodson—K27BZ, Greenbelt TV Translator System Inc.
 Technical Facilities: 20-w TPO, 0.216-kw ERP, 226-ft. above ground, 2192-ft. above sea level, lat. 34° 46' 14", long. 100° 11' 28".
 Transmitter: 4-mi. S of Wellington.
 Ownership: Greenbelt TV Translator System Inc.
 Note: Operating as a translator.

Wichita Falls—K20DN, Christian Family Network Television Inc. Phone: 817-723-2764. Fax: 817-766-1373.
 Technical Facilities: 100-w TPO, 1.24-kw ERP, 1063-ft. above sea level, lat. 33° 54' 31", long. 98° 29' 45".
 Transmitter: 1200 9th St.
 Equipment: TTC transmitter; Scala antenna.
 Began Operation: December 2, 1993.
 Ownership: ACTS of Wichita Falls Inc.
 Satellite programming: FamilyNet.
 Advertising: Yes.
 Represented (legal): Joseph E. Dunne III.
 Personnel: Rod Payne, General Manager.

Wichita Falls—K30DJ, Christian Family Network Television. Phone: 817-723-2764. Fax: 817-766-1373.
 Technical Facilities: 1000-w TPO, 27.6-kw ERP, 440-ft. above ground, 1309-ft. above sea level, lat. 33° 53' 50", long. 98° 32' 33".
 Requests modification of CP for change to 27.2-kw ERP. BMTTL-931213JC.
 Transmitter: 3700 Onaway Trail.
 Equipment: TTC transmitter; Antenna Concepts antenna.
 Ownership: ACTS of Wichita Falls Inc.

Wichita Falls—K35BO, Wicks Broadcast Group L.P. Phone: 212-838-2100.
 Studio: 3800 Call Field Rd., Wichita Falls, TX 76308.
 Technical Facilities: 1000-w TPO, 10.5-kw ERP, 400-ft. above ground, 1411-ft. above sea level, lat. 33° 53' 50", long. 98° 32' 33".
 Transmitter: 3700 Onaway Trail, Wichita Falls.
 Equipment: ITS transmitter; Scala antenna.
 Began Operation: July 1, 1988.
 Ownership: Wicks Broadcast Group L.P.
 Satellite programming: America One; Home Sports Entertainment.
 Advertising: Yes. Rates: \$25.00/30 Sec.
 Represented (engineering): Goldberg & Spector.
 Personnel: Pete D'Acosta, General Manager.

Woodrow—KBZO-LP, Ch. 51, Paisano Bcstg. Phone: 806-763-6051. Fax: 806-744-8363.
 Studio: 1220 Broadway, Suite 500, Lubbock, TX 79401.
 Technical Facilities: 1000-w TPO, 10.1-kw ERP, 322-ft. above ground, 3520-ft. above sea level, lat. 33° 35' 06", long. 101° 50' 49".
 Transmitter: 1220 Broadway St., Lubbock.
 Ownership: Paisano Bcstg.
 Advertising: Yes.
 Represented (sales): Univision.
 Represented (engineering): Enloe Electronics.
 Represented (legal): Booth, Freret & Imlay.
 Personnel: Rick Benavides, General Manager; Bill Enloe, Chief Engineer; Albert Benavides, Sales Manager.

Utah

Bonanza & Vernal—K39AK, Trinity Bcstg. Network Inc.
 Affiliation: TBN.
 Technical Facilities: 100-w TPO, 0.38-kw ERP, lat. 40° 21' 01", long. 109° 09' 49".
 Began Operation: August 26, 1987.
 Ownership: Trinity Broadcasting Network Inc.

Delta/rural Millard County—K64BO, KUTV Inc. Phone: 801-973-3000. Fax: 801-973-3369.
 Studio: 2185 S. 3600 West, Salt Lake City, UT 84119.
 Technical Facilities: 100-w TPO, 2.234-kw ERP, 25-ft. above ground, 5425-ft. above sea level, lat. 39° 19' 39", long. 112° 19' 36".
 Transmitter: 1.5-mi. S of Oak City.
 Equipment: Television Technology transmitter; Scala antenna.
 Began Operation: March 1, 1983.
 Ownership: National Broadcasting Co.
 Personnel: Jeff Hatch, General Manager; John Bailey, General Sales Manager; William Bradford, Chief Engineer.
 Note: Operating as a translator.

Garfield (rural)—K250C, U. of Utah. Phone: 801-581-3099. Fax: 801-581-5735.
 Studio: 101 David Gardner Hall-UUVU, Salt Lake City, UT 84112.

Technical Facilities: 100-w TPO, 3.16-kw ERP, 36-ft. above ground, 11,263-ft. above sea level, lat. 38° 32' 10", long. 112° 04' 19".
 Holds CP for change to 1.3-kw ERP. BPTTL-940412AL.
 Transmitter: 8-mi. SSE of Monroe, atop Monroe Peak.
 Ownership: University of Utah.
 Advertising: No.
 Personnel: Edward N. Ridges, Associate Director, Media Services.
 Licensed as a translator.

Low Power TV Stations—Utah

Garfield County—K27CE, Garfield County. Phone: 801-676-8826. Fax: 801-676-8239. Technical Facilities: 3.16-kw ERP, lat. 38° 32' 10", long. 112° 04' 19". Ownership: Garfield County. Note: Operating as a translator.

Green River—K30AG, Green River City TV. Technical Facilities: 0.892-kw ERP, lat. 39° 10' 58", long. 110° 36' 25". Ownership: Green River City TV.

Kanab—K12ND, Kanab Lions Club. Technical Facilities: 0.06-kw ERP, lat. 36° 59' 32", long. 112° 31' 39". Ownership: Kanab Lions Club. Note: Operating as a translator.

Logan—K12OT, Valley Channel Bcstg. Inc. Phone: 801-752-7537. Fax: 801-753-5895. Technical Facilities: 10-w TPO, 0.39-kw ERP, 75-ft. above ground, 4594-ft. above sea level, lat. 41° 45' 22", long. 111° 50' 17". Transmitter: 1350 North 200 West. Began Operation: April 1, 1994. Ownership: Valley Channel Broadcasting Inc. Satellite programming: American Independent Network; Channel America. Advertising: Yes. Represented (legal): Irwin, Campbell & Tannenwald, P.C. Personnel: Earl Rouse, General Manager.

Manti/Ephraim—K28AG, Sanpete TV Corp. Technical Facilities: 100-w TPO, 9.419-kw ERP, 20-ft. above ground, 6095-ft. above sea level, lat. 39° 12' 06", long. 111° 43' 39". Ownership: Sanpete TV Corp.

Marysville—K30CW, U. of Utah. Phone: 801-581-6539. Fax: 801-581-3576. Studio: 101 Wasatch Dr., Salt Lake City, UT 84112. Technical Facilities: 20-w TPO, 0.582-kw ERP, 20-ft. above ground, 7618-ft. above sea level, lat. 38° 30' 27", long. 112° 11' 50". Transmitter: Approx. 4.5-mi. NNE of Marysville. Ownership: University of Utah. Advertising: No. Personnel: Clark W. Rhoads, Director, Technical Services. Note: Operating as a translator.

Marysville—K32AL, U. of Utah. Phone: 801-581-4553. Fax: 801-581-5735. Studio: 101 David Gardner Hall-UVU, Salt Lake City, UT 84112. Technical Facilities: 20-w TPO, 0.509-kw ERP, 25-ft. above ground, 7620-ft. above sea level, lat. 38° 30' 27", long. 112° 11' 50". Transmitter: Approx. 4.5-mi. NNE of Marysville. Equipment: Television Technology transmitter; Scala antenna. Began Operation: September 1, 1983. Ownership: University of Utah. Advertising: No. Personnel: Edward N. Ridges, Associate Director, Media Services. Note: Operating as a translator.

Myton/rural Duchesne County—K43AE, KUTV L.P. Phone: 801-973-3000. Fax: 801-973-3369. Technical Facilities: 100-w TPO, 3.916-kw ERP, 42-ft. above ground, 10057-ft. above sea level, lat. 40° 21' 45", long. 110° 47' 31". Transmitter: 5-mi. W of Tabiona on Tabby Mountain translator site.

Equipment: Television Technology transmitter; Scala antenna. Began Operation: March 1, 1983. Ownership: National Broadcasting Co. Personnel: Jeff Hatch, General Manager; John Bailey, General Sales Manager; William Bradford, Chief Engineer. Note: Operating as a translator.

***Ogden—K21ET**, Rolando Collantes. Technical Facilities: 1000-w TPO, 7-kw ERP, 173-ft. above ground, 4710-ft. above sea level, lat. 41° 09' 49", long. 112° 01' 28". Transmitter: 5508 South 1900 West. Ownership: Rolando Collantes.

Ogden—K64CJ, Trinity Bcstg. Network Inc. Phone: 714-832-2950. Affiliation: TBN. Technical Facilities: 1000-w TPO, 10.4-kw ERP, lat. 41° 09' 49", long. 112° 01' 28". Requests CP for change to 31.5-kw ERP. BPTTL-940412CW. Equipment: ITS transmitter; Bogner antenna. Satellite earth stations: Scientific-Atlanta. Began Operation: July 1, 1988. Ownership: Trinity Broadcasting Network Inc.

Park City—K45AX, William H. Coleman. Phone: 801-649-4501. Studio: 614 Main St., Park City, UT 84060. Technical Facilities: 0.52-kw ERP, 50-ft. above ground, 7458-ft. above sea level, lat. 40° 40' 59", long. 111° 31' 22". Transmitter: Quarry Mountain, Park City, Summit County. Equipment: Television Technology transmitter; Lindsay antenna. Began Operation: November 1, 1986. Ownership: Park City Television. Satellite programming: Learning Channel. Advertising: Yes. Rates: \$25.00/30 Sec.; \$100.00/Hour. Personnel: William H. Coleman, Owner; Mary Bailey, Station Manager; Fred Holsop, Engineer; Heide Alsop, Marketing Director.

Roosevelt—K23DR, Duchesne County. Technical Facilities: 10-w TPO, 0.03-kw ERP, 5093-ft. above sea level, lat. 40° 17' 56", long. 109° 58' 25". Transmitter: 110 E. Lagoon St. Began Operation: April 1, 1994. Ownership: Duchesne County.

Salt Lake City—K26DN, Christian Life Bcstg. Phone: 801-484-4331. Technical Facilities: 21.4-w TPO, 1000-kw ERP, 75-ft. above ground, 4898-ft. above sea level, lat. 40° 43' 29", long. 111° 48' 46". Transmitter: 0.1-mi. SE of intersection of South St. & Foothill Dr. Equipment: Acrodyne transmitter; Jampro antenna. Began Operation: January 1, 1993. Ownership: Christian Life Broadcasting. Satellite programming: Three Angels Bcstg. Network. Advertising: Planned. Personnel: John M. Peterson, General Manager.

Salt Lake City—K36CJ, National Minority TV. Phone: 714-455-2575. Fax: 714-455-2689. Technical Facilities: 1000-w TPO, 30.8-kw ERP, 30-ft. above ground, 5709-ft. above sea level, lat. 40° 48' 27", long. 111° 53' 18". Transmitter: 1.8-mi. NE of intersection of State Rte. 184 & U.S. Rte. 89. Equipment: Television Technology transmitter. Satellite earth stations: Scientific-Atlanta, 3.2-meter. Scientific-Atlanta receivers.

Began Operation: November 1, 1989. Ownership: National Minority TV Inc. Satellite programming: Trinity Bcstg. Network. Represented (legal): Joseph E. Dunne III.

Salt Lake City—K38CN, William Allen Marshall. Technical Facilities: 100-w TPO, 0.816-kw ERP, 100-ft. above ground, 5220-ft. above sea level, lat. 40° 38' 56", long. 112° 04' 13". Holds CP for change to 12.18-kw ERP, 4347-ft. above sea level, lat. 40° 44' 47", long. 111° 54' 42", transmitter to 1042 South 700 West, Salt Lake City. BPTTL-93040207. Transmitter: 6700 West 5400 South, West Valley City. Ownership: William A. Marshall.

***Salt Lake City—K42DP**, Continental Satellite Corp. Phone: 804-424-7777. Technical Facilities: 1000-w TPO, 13.6-kw ERP, 110-ft. above ground, 4245-ft. above sea level, lat. 40° 43' 53", long. 111° 53' 25". Transmitter: 1935 S. Main. Ownership: Continental Satellite Corp.

Salt Lake City—K46BJ, Alpha & Omega Communications. Studio: 1309 16th St., Ogden, UT 84404. Technical Facilities: 1000-w TPO, 5.3-kw ERP, 453-ft. above ground, 4790-ft. above sea level, lat. 40° 46' 09", long. 111° 53' 17". Transmitter: 36 S. State St. Equipment: Television Technology transmitter; Bogner antenna. Ownership: Miracle Rock Church. Personnel: Robert Stark, General Manager; Kemp Goode, Chief Engineer; Vickie Bojanski, Program Manager; Becky Smith, Office Manager. Note: Operating as a translator.

Salt Lake City—K48EJ, Telemundo of Northern California License Corp. Phone: 212-492-5500. Technical Facilities: 1000-w TPO, 5.5-kw ERP, 462-ft. above ground, 4777-ft. above sea level, lat. 40° 39' 28", long. 111° 53' 27". Transmitter: 5200 S. Main St., Murray. Ownership: Telemundo Group Inc.

***Salt Lake City—K58ED**, Wasatch Broadcasting Corp. Phone: 817-222-1234. Technical Facilities: 1000-w TPO, 0.424-kw ERP, 23-ft. above ground, 8863-ft. above sea level, lat. 40° 39' 09", long. 112° 12' 05". Transmitter: 0.5-mi. S of Farnsworth Peak. Ownership: Wasatch Bcstg. Corp.

***St. George—K26EJ**, MB Broadcasting. Phone: 801-628-0484. Fax: 801-673-8228. Technical Facilities: 100-w TPO, 0.99-kw ERP, 36-ft. above ground, 3146-ft. above sea level, lat. 37° 03' 49", long. 113° 34' 20". Transmitter: Webb Hill. Equipment: Television Technology transmitter; Scala antenna. Ownership: MB Broadcasting Corp. Personnel: Brent Miner, General Manager; Randall Adams, Chief Engineer; Daryl Farnsworth, Sales Manager.

St. George/Washington/Santa Clara—KDLO-LP, Ch. 55, M.B. Bcstg. Phone: 801-628-0485. Fax: 801-673-8228. Technical Facilities: 100-w TPO, 1.193-kw ERP, 30-ft. above ground, 3169-ft. above sea level, lat. 37° 04' 50", long. 113° 34' 19". Transmitter: Webb Hill, S of St. George. Equipment: Television Technology transmitter; Scala antenna. Began Operation: November 1, 1982.

Ownership: MB Broadcasting Corp. Personnel: Brent Miner, General Manager; Randall Adams, Chief Engineer; Daryl Farnsworth, Sales Manager.

***Tooele—K20ER**, U. of Utah. Phone: 801-581-1539. Studio: 101 Wasatch Dr., Salt Lake City, UT 84112. Technical Facilities: 100-w TPO, 0.757-kw ERP, 30-ft. above ground, 8997-ft. above sea level, lat. 40° 39' 33", long. 112° 12' 08". Transmitter: 19-mi. NE of Tooele. Ownership: University of Utah. Personnel: Clark W. Rhoads, Director, Technical Services. Note: Licensed as a translator.

Tooele—K24CQ, U. of Utah. Phone: 801-581-6539. Fax: 801-581-3576. Studio: 101 Wasatch Dr., Salt Lake City, UT 84112. Technical Facilities: 100-w TPO, 3.02-kw ERP, 26-ft. above ground, 2434-ft. above sea level, lat. 40° 39' 33", long. 112° 12' 08". Transmitter: 19-mi. NE of Tooele. Ownership: University of Utah. Advertising: No. Personnel: Clark W. Rhoads, Director, Technical Services. Note: Operating as a translator.

Vermont

Burlington—W16AL, Trinity Bcstg. Network Inc. Phone: 714-832-2950. Affiliation: TBN. Technical Facilities: 1000-w TPO, 42.2-kw ERP, 988-ft. above ground, 2090-ft. above sea level, lat. 44° 21' 52", long. 72° 55' 53". Requests CP for change to 970-w TPO, 43.2-kw ERP, 2077-ft. above sea level. BPTTL-9406161B. Transmitter: Atop Robbins Mountain, near Jonesville. Began Operation: September 1, 1994. Ownership: Trinity Broadcasting Network Inc.

Burlington—W39AS, NYN L.L.C. Phone: 802-878-8885. Fax: 802-879-6835. Technical Facilities: 1000-w TPO, 63-kw ERP, 39-ft. above ground, 2145-ft. above sea level, lat. 44° 21' 52", long. 75° 55' 53". Transmitter: Atop Robbins Mountain. Equipment: Larcam & TTC transmitters; SWR Inc. antenna. Satellite earth stations: 3-meter; 3.5-meter. Began Operation: August 1, 1994. Ownership: NYN L.L.C. Satellite programming: FamilyNet; The Inspirational Network. Advertising: Yes. Personnel: Alex McEwing, General Manager; Chris VanVleet, Sales Manager; Peter Morton, Chief Engineer.

***Burlington—W41BW**, New England Wireless Inc. Technical Facilities: 200-w TPO, 0.5-kw ERP, 39-ft. above ground, 4038-ft. above sea level, lat. 44° 31' 32", long. 72° 48' 54". Transmitter: Mount Mansfield, 19.8-mi. E of Burlington. Ownership: New England Wireless Inc.

***Burlington—W51CB**, Deepak Viswanath. Phone: 908-246-3636. Fax: 908-246-8380. Technical Facilities: 1000-w TPO, 43-kw ERP, 535-ft. above sea level, lat. 44° 30' 35", long. 73° 11' 05". Transmitter: U.S. Hwy. 7, N of Winooski. Ownership: Deepak Viswanath.

- Personnel:** Deepak Viswanath, General Manager.
- *Burlington—W52CD**, Vermont LPTV L.P.
Phone: 802-658-2049.
Technical Facilities: 200-w TPO, 0.49-kw ERP, 39-ft. above ground, 4038-ft. above sea level, lat. 44° 31' 32", long. 72° 48' 54".
Transmitter: Mount Mansfield, 19.8-mi. E of Burlington.
Ownership: Vermont LPTV L.P.
- *Burlington—W63CG**, New England Wireless.
Technical Facilities: 100-w TPO, 0.46-kw ERP, 39-ft. above ground, 4038-ft. above sea level, lat. 44° 31' 32", long. 72° 48' 54".
Transmitter: Mount Mansfield, 19.8-mi. E of Burlington.
Ownership: New England Wireless Inc.
- *Burlington—W69DG**, Vermont LPTV L.P.
Phone: 802-658-2049.
Technical Facilities: 100-w TPO, 0.46-kw ERP, 39-ft. above ground, 4038-ft. above sea level, lat. 44° 31' 32", long. 72° 48' 54".
Transmitter: Mount Mansfield, 19.8-mi. E of Burlington.
Ownership: Vermont LPTV L.P.
- Killington—W18AE**, Killington Ltd. Phones: 802-422-3333; 802-422-4488. Fax: 802-422-6765.
Studio: R.R. 1, Box 2450, Killington, VT 05751.
Technical Facilities: 100-w TPO, 0.115-kw ERP, 36-ft. above ground, 4271-ft. above sea level, lat. 43° 36' 18", long. 72° 49' 14".
Holds CP for change to 400-w TPO, 1.21-kw ERP, 39-ft. above ground, 994-ft. above sea level, lat. 43° 36' 17", long. 72° 49' 14".
BMPPTL-950523IB.
Requests modification of CP for change to 1000-w TPO, 1.2-kw ERP. BMPPTL-JE0415VX.
Transmitter: Killington Peak.
Equipment: Emcee transmitter.
Satellite earth stations: Paraclipse, 5-meter; Drake; M/A-Com receivers.
Began Operation: January 6, 1987.
Ownership: Killington Ltd.
Satellite programming: America One.
Advertising: Yes. Rates: \$25.00/30 Sec.
Represented (legal): Rini & Coran, P.C.
Personnel: Barbara J. Johnston, General Manager; Michael J. Martin, Station Manager.
- Monkton—W62BY**, Vermont Wireless Cooperative.
Technical Facilities: 10-w TPO, 0.123-kw ERP, 1316-ft. above sea level, lat. 44° 13' 24", long. 73° 07' 27".
Transmitter: Hwy. 116, N of East Monkton.
Ownership: Vermont Wireless Cooperative.
- Monkton—W64BP**, Vermont Wireless Cooperative.
Technical Facilities: 10-w TPO, 0.123-kw ERP, 1316-ft. above sea level, lat. 44° 13' 24", long. 73° 07' 27".
Transmitter: Hwy. 116, N of East Monkton.
Ownership: Vermont Wireless Cooperative.
- Monkton—W66BX**, Vermont Wireless Cooperative.
Technical Facilities: 10-w TPO, 0.123-kw ERP, 1316-ft. above sea level, lat. 44° 13' 24", long. 73° 07' 27".
Transmitter: Hwy. 116, N of East Monkton.
Ownership: Vermont Wireless Cooperative.
- Monkton—W68CK**, Vermont Wireless Cooperative.
Technical Facilities: 10-w TPO, 0.123-kw ERP, 1316-ft. above sea level, lat. 44° 13' 24", long. 73° 07' 27".
Transmitter: Hwy. 116, N of East Monkton.
Ownership: Vermont Wireless Cooperative.
- *Newport—W58CG**, Susan Clarke. Phone: 518-562-2727.
Technical Facilities: 1000-w TPO, 150-kw ERP, 53-ft. above ground, 145-ft. above sea level, lat. 44° 56' 08", long. 72° 09' 00".
Transmitter: 3.1-mi. NE of Newport on S side of Hwy. 5.
Ownership: Susan Clarke.
- *Rutland—W61CE**, E. Nicholas Sangrinetti.
Technical Facilities: 734-w TPO, 2.5-kw ERP, 2041-ft. above sea level, lat. 43° 39' 32", long. 73° 06' 25".
Transmitter: Grandpa's Knob, 6.8-mi. NW of Rutland.
Ownership: E. Nicholas Sangrinetti.
- *South Newport—W60CD**, Vermont Wireless Cooperative. Phone: 802-439-5622.
Technical Facilities: 10-w TPO, 0.12-kw ERP, 143-ft. above ground, 1933-ft. above sea level, lat. 44° 52' 14", long. 72° 20' 01".
Transmitter: 0.75-mi. S of South Newport.
Ownership: Vermont Wireless Cooperative.
- *South Newport—W66CK**, Vermont Wireless Cooperative. Phone: 802-439-5622.
Technical Facilities: 10-w TPO, 0.12-kw ERP, 143-ft. above ground, 1933-ft. above sea level, lat. 44° 52' 14", long. 72° 20' 01".
Transmitter: 0.75-mi. S of South Newport.
Ownership: Vermont Wireless Cooperative.
- *South Newport—W68CU**, Vermont Wireless Cooperative. Phone: 802-439-5622.
Technical Facilities: 10-w TPO, 0.12-kw ERP, 143-ft. above ground, 1933-ft. above sea level, lat. 44° 52' 14", long. 72° 20' 01".
Transmitter: 0.75-mi. S of South Newport.
Ownership: Vermont Wireless Cooperative.
- *Augusta County—W17BR**, Shenandoah Communications Co. Phone: 703-337-4346.
Technical Facilities: 1000-w TPO, 18.5-kw ERP, 79-ft. above ground, 1834-ft. above sea level, lat. 38° 03' 10", long. 79° 01' 15".
Transmitter: 1-mi. NW of U.S. 340 & State Rte. 649 intersection.
Ownership: Shenandoah Communications Co.
- Charlottesville—W10CE**, The Rector & Visitors of the University of VA. Phone: 804-982-5257. Fax: 804-982-5270.
Studio: 104 Midmont Lane, Charlottesville, VA 22903.
Technical Facilities: 10-w TPO, 0.115-kw ERP, 94-ft. above ground, 774-ft. above sea level, lat. 38° 02' 25", long. 78° 31' 17".
Transmitter: Lewis Mountain, W of 104 Midmont Lane, Charlottesville.
Equipment: ITS transmitter; Scala antenna.
Began Operation: December 1, 1992.
Ownership: The Rector & Visitors of the U. of Virginia.
Personnel: John Payne, General Manager; Greg Weisigner, Chief Engineer.
- *Chase City—W65CN**, TV Broadcasters of Central Virginia.
Technical Facilities: 10-w TPO, 0.07-kw ERP, 358-ft. above sea level, lat. 36° 41' 20", long. 78° 17' 28".
Transmitter: W of County Rd. 669 & the Norfolk, Franklin & Danville Railroad Line, Mecklenburg County fire tower, Baskerville.
Ownership: TV Broadcasters of Central Virginia.
- Chesapeake—W40AH**, The Union Mission.
Technical Facilities: 1000-w TPO, 21.8-kw ERP, 240-ft. above ground, 256-ft. above sea level, lat. 36° 45' 39", long. 76° 07' 21".
Transmitter: 2221 Salem Rd., Virginia Beach.
Ownership: The Union Mission.
- *Chesapeake—W60BR**, AFL Group. Phone: 202-462-3680.
Technical Facilities: 1000-w TPO, 33-kw ERP, 466-ft. above ground, 469-ft. above sea level, lat. 36° 48' 38", long. 76° 16' 57".
Transmitter: Poindexter St. & I-464.
Ownership: AFL Group.
- Chesapeake—W65CP**, WAVY Television Inc. (Delaware Corp.). Phone: 804-393-1010. Fax: 804-399-7628.
Technical Facilities: 1000-w TPO, 3-kw ERP, 253-ft. above ground, 262-ft. above sea level, lat. 36° 43' 45", long. 76° 14' 28".
Transmitter: 450 Battlefield Blvd N, 1000-ft. SE of intersection of Great Bridge & Battlefield Bldvs., Oak Grove.
Equipment: ITS transmitter; Andrew antenna.
Ownership: WAVY Television Inc.
Represented (sales): Blair Television.
Represented (engineering): du Treil, Lundin & Rackley.
Represented (legal): Covington & Burling.
Personnel: Lyle Banks, General Manager; Les Garrenton, Chief Engineer; Ed Munson, Sales Manager.
- *Christiansburg—W58CR**, Conrad Knight & Co. Inc. Phone: 703-638-8794.
Technical Facilities: 1000-w TPO, 9.3-kw ERP, 190-ft. above ground, 2329-ft. above sea level, lat. 37° 09' 11", long. 80° 24' 59".
Transmitter: NW of Rte. 111 & BR-460 intersection.
Ownership: Conrad Knight & Co. Inc.
- Concord—W33AD**, Trinity Broadcasting Network Inc. Phones: 714-832-2950; 714-730-3568.
Affiliation: TBN.
Technical Facilities: 100-w TPO, 1.134-kw ERP, 120-ft. above ground, 1000-ft. above sea level, lat. 37° 20' 30", long. 78° 59' 17".
Equipment: Acrodyn transmitter; Scala antenna.
Satellite earth stations: Scientific-Atlanta, 3.6-meter; Scientific-Atlanta receivers.
Began Operation: September 1, 1991.
Ownership: Trinity Broadcasting Network Inc.
- *Danville—W55CC**, Southern Bcstg. Corp. Phone: 703-638-8700.
Technical Facilities: 1000-w TPO, 12.6-kw ERP, 164-ft. above ground, 794-ft. above sea level, lat. 36° 38' 20", long. 79° 23' 15".
Transmitter: Intersection of U.S. 29 & alternate U.S. 29.
Ownership: Southern Broadcasting Corp.
- *Fairfax—W42BE**, Fairfax Low Power Co. Phone: 703-761-5000.
Technical Facilities: 11.2-w TPO, 0.1-kw ERP, 135-ft. above ground, 525-ft. above sea level, lat. 38° 51' 08", long. 77° 18' 57".
- Requests modification of CP for change to 10.5-w TPO, 0.14-kw ERP, 49-ft. above ground, 469-ft. above sea level, lat. 38° 51' 01", long. 77° 19' 05", transmitter to intersection of Main & Oak Sts. BMPPTL-950824IA.
Transmitter: 3909 Oak St.
Ownership: Fairfax Low Power Co.
- *Fancy Gap—W69DE**, Denny Powell Woods. Phone: 703-728-5886.
Technical Facilities: 1000-w TPO, 9.3-kw ERP, 285-ft. above ground, 3113-ft. above sea level, lat. 36° 51' 10", long. 80° 48' 47".
Transmitter: Blue Ridge cellular tower, 0.4-mi. from State Hwy. 867.
Ownership: Denny Powell Woods.
- *Farmville—W15BG**, Farmville Bcstg. Assn.
Technical Facilities: 10-w TPO, 0.09-kw ERP, 56-ft. above ground, 506-ft. above sea level, lat. 37° 18' 59", long. 78° 26' 07".
Transmitter: Landmark offices, intersection of Rte. 2 & County Rd. 695.
Ownership: Farmville Broadcasting Assn.
- *Farmville—W52BS**, TV Broadcasters of Central Virginia.
Technical Facilities: 800-w TPO, 34.58-kw ERP, 580-ft. above sea level, lat. 37° 19' 23", long. 78° 23' 23".
Requests modification of CP for change to 10-w TPO, 0.3-kw ERP, 190-ft. above ground. BMPPTL-940413JF.
Transmitter: Rear yard of 1537 Cumberland Rd.
Ownership: TV Broadcasters of Central Virginia.
- *Fredericksburg—W69CJ**, RCC-TV Inc.
Technical Facilities: 1000-w TPO, 9.88-kw ERP, 200-ft. above ground, 230-ft. above sea level, lat. 38° 17' 30", long. 77° 30' 30".
Transmitter: Fork Area, Fredericksburg.
Ownership: RCC-TV.
- *Gloucester—W40BF**, KMJB Inc. Phone: 804-873-8050.
Technical Facilities: 400-w TPO, 0.855-kw ERP, 230-ft. above ground, 246-ft. above sea level, lat. 37° 20' 25", long. 76° 30' 27".
Transmitter: 7219 Featherbed Lane.
Ownership: KMJB Inc.
- Gloucester—W518H**, Lockwood Bcstg. Inc. Phone: 804-722-1946. Fax: 804-722-3699.
Studio: 220 Salten Creek Rd., Hampton, VA 23661.
Technical Facilities: 1000-w TPO, 8.44-kw ERP, 322-ft. above ground, 354-ft. above sea level, lat. 37° 17' 09", long. 76° 30' 51".
Requests CP for change to 8-kw ERP, 515-ft. above sea level. BPTTL-940413BT.
Transmitter: W side of U.S. Rte. 17, 0.3-mi. SW of intersection of U.S. Rte. 17 & State Rte. 1304.
Equipment: Acrodyn transmitter; Scala antenna.
Satellite earth stations: KLM, 6-meter; M/A-Com, 6-meter; M/A-Com receivers.
Began Operation: September 1, 1989.
Ownership: Lockwood Broadcasting Inc.
Satellite programming: American Independent Network; Channel America.
Advertising: Yes. Rates: \$150.00/30 Sec.
Represented (sales): Savalli Broadcast Sales.
Represented (engineering): Smith & Fisher.
Represented (legal): Tharrington, Smith & Hargrove.
Personnel: Dave Hanna, General Manager; Harrison Pittman, Sales Manager; Terry Harrison, Chief Engineer; Eric Kidwell, Program Director.

Virginia

Low Power TV Stations—Virginia

- *Grundy**—W07DA, The Virginia-Kentucky Bcstg. Co. Inc. Phone: 901-645-6165. Technical Facilities: 10-w TPO, 0.9-kw ERP, 48-ft. above ground, 1928-ft. above sea level, lat. 37° 18' 04", long. 82° 07' 08". Transmitter: 1.8-mi. NW of Grundy. Ownership: Virginia-Kentucky Bcstg. Co. Inc.
- Hampton**—W21AQ, The Union Mission. Phone: 804-627-8686. Technical Facilities: 1000-w TPO, 54.75-kw ERP, 312-ft. above ground, 325-ft. above sea level, lat. 37° 00' 54", long. 76° 23' 03". Transmitter: 1700 Pembroke Ave., Hampton. Ownership: The Union Mission.
- Hampton**—W59CE, WAVY Television Inc. (Delaware Corp.). Phone: 804-393-1010. Technical Facilities: 860-w TPO, 7-kw ERP, 225-ft. above ground, 233-ft. above sea level, lat. 37° 01' 35", long. 76° 20' 34". Transmitter: 0.4-mi. SW of intersection of I-64 & Pembroke Ave. Equipment: ITS transmitter; Andrew antenna. Ownership: WAVY Television Inc. Represented (sales): Blair Television. Represented (engineering): du Treil, Lundin & Rackley. Represented (legal): Covington & Burling. Personnel: Lyle Banks, General Manager; Ed Munson, Sales Manager; Les Garrenton, Chief Engineer. Note: Operating as a translator.
- *Hampton**—W62CN, Lockwood Broadcasting Inc. Phone: 804-722-1946. Technical Facilities: 1000-w TPO, 16.9-kw ERP, 331-ft. above ground, 344-ft. above sea level, lat. 37° 00' 54", long. 76° 23' 03". Transmitter: W21AQ tower, 1700 W. Pembroke Ave. Ownership: Lockwood Broadcasting Inc.
- Hampton**—WPEN-LP, Ch. 68, Lockwood Broadcasting Inc. Phone: 804-722-1946. Studio: 220 Salters Creek Rd., Hampton, VA 23661. Technical Facilities: 2000-w TPO, 12.7-kw ERP, 331-ft. above ground, 344-ft. above sea level, lat. 37° 00' 54", long. 76° 23' 03". Transmitter: W21AQ tower, 1700 W. Pembroke Ave. Equipment: Acrodyne transmitter; Andrew antenna. Ownership: Lockwood Broadcasting Inc. Advertising: Yes. Represented (sales): Savalli Broadcast Sales. Represented (engineering): Smith & Fisher. Represented (legal): Brooks, Pierce, McLendon, Humphrey & Leonard. Personnel: Dave Hanna, General Manager; Terry Harrison, Chief Engineer; Harrison Pittman, Sales Manager.
- Hampton-Newport News**—W07CZ, Joan & Kenneth Wright. Phone: 804-723-3130. Technical Facilities: 10-w TPO, 0.242-kw ERP, 367-ft. above ground, 377-ft. above sea level, lat. 37° 02' 20", long. 76° 18' 30". Holds CP for change to 20-w TPO, 0.22-kw ERP. BPTVL-JE0415WK. Transmitter: 0.8-mi. W of intersection with State Rte. 169. Ownership: Joan & Kenneth Wright.
- *Keyesville**—W26BI, Central Virginia Bcstg. Assn. Phone: 800-442-3085. Technical Facilities: 250-w TPO, 0.95-kw ERP, 166-ft. above ground, 747-ft. above sea level, lat. 37° 00' 43", long. 78° 28' 02". Transmitter: E of Rte. 360 on County Rd. 629. Ownership: TV Broadcasters of Central Virginia.
- Keyesville**—W61BZ, TV Broadcasters of Central Virginia. Technical Facilities: 100-w TPO, 0.15-kw ERP, 630-ft. above sea level, lat. 37° 00' 20", long. 78° 27' 54". Transmitter: County Rd. 629, E of U.S. Rte. 360, Keyesville. Ownership: TV Broadcasters of Central Virginia.
- *Ladysmith**—W25BO, Caroline Community Bcstg. Inc. Technical Facilities: 1000-w TPO, 10-kw ERP, 157-ft. above ground, 407-ft. above sea level, lat. 36° 06' 09", long. 77° 31' 27". Transmitter: Off Rte. 1, Arcadia. Ownership: Caroline Community Broadcasting Inc.
- *Lynchburg**—W17BV, Anthony M. Prato. Phone: 702-739-8310. Technical Facilities: 200-w TPO, 4.91-kw ERP, 140-ft. above ground, 2880-ft. above sea level, lat. 37° 28' 13", long. 79° 22' 34". Transmitter: 3.3-mi. W of Boonsboro. Ownership: Anthony M. Prato.
- Lynchburg**—W19BC, Liberty University Inc. Phone: 804-582-2722. Fax: 804-582-2918. Studio: 3765 Candler's Mountain, Lynchburg, VA 24506. Technical Facilities: 1000-w TPO, 24.2-kw ERP, 49-ft. above ground, 1407-ft. above sea level, lat. 37° 20' 56", long. 79° 10' 05". Transmitter: Candler Mountain, 0.5-mi. SSE of intersection of Candler's Mountain Rd. & Rte. 224. Equipment: Acrodyne transmitter; Andrew antenna. Began Operation: January 12, 1990. Ownership: Liberty University. Satellite programming: FamilyNet. Advertising: Yes. Represented (engineering): Saffia & Cavell Inc. Represented (legal): Reddy, Begley & Martin. Personnel: Sandra Wagner, General Manager; Milt Ridgeway, Engineering Manager.
- Lynchburg**—W32BA, Trinity Bcstg. Network Inc. Technical Facilities: 1000-w TPO, 30.3-kw ERP, 121-ft. above ground, 2871-ft. above sea level, lat. 37° 28' 13", long. 79° 22' 34". Transmitter: Business Mountain, 1.68-mi. E of State Rtes. 638 & 637, near Charlemont. Ownership: Trinity Broadcasting Network Inc.
- *Lynchburg**—W57CH, Vicki Sue Bliss. Technical Facilities: 20-w TPO, 0.02-kw ERP, 150-ft. above ground, 2880-ft. above sea level, lat. 37° 28' 13", long. 79° 22' 34". Transmitter: 3.28-mi. W of Boonsboro. Ownership: Vicki Sue Bliss.
- *Lynchburg**—W61CT, Jeffrey Allen Jordan. Phone: 702-734-2811. Technical Facilities: 2-w TPO, 0.068-kw ERP, 151-ft. above ground, 2880-ft. above sea level, lat. 37° 28' 13", long. 79° 22' 34". Transmitter: 3.28-mi. W of Boonsboro. Ownership: Jeffrey A. Jordan.
- *Lynchburg**—W63CN, Anthony M. Prato. Phone: 702-739-8310. Technical Facilities: 300-w TPO, 10-kw ERP, 140-ft. above ground, 2880-ft. above sea level, lat. 37° 28' 13", long. 79° 22' 34". Transmitter: 3.28-mi. W of Boonsboro. Ownership: Anthony M. Prato.
- *Lynchburg**—W67DK, Kelli J. Bray. Phone: 702-734-2811. Technical Facilities: 100-w TPO, 3.2-kw ERP, 151-ft. above ground, 2880-ft. above sea level, lat. 37° 28' 13", long. 79° 22' 34". Transmitter: 3.28-mi. W of Boonsboro. Ownership: Kelli J. Bray.
- *Lynchburg**—W69DR, Anthony M. Prato. Phone: 702-739-8310. Technical Facilities: 300-w TPO, 9.37-kw ERP, 140-ft. above ground, 2880-ft. above sea level, lat. 37° 28' 13", long. 79° 22' 34". Transmitter: 3.28-mi. W of Boonsboro. Ownership: Anthony M. Prato.
- *Mappsville**—W36BK, WAVY Television Inc. (Delaware Corp.). Phone: 804-393-1010. Fax: 804-399-7628. Technical Facilities: 1000-w TPO, 20.34-kw ERP, 299-ft. above ground, 344-ft. above sea level, lat. 37° 50' 27", long. 75° 34' 21". Transmitter: Off U.S. Rte. 13, 0.4-mi. S of Mappsville. Equipment: ITS transmitter; Andrew antenna. Ownership: WAVY Television Inc. Represented (sales): Blair Television. Represented (engineering): du Treil, Lundin & Rackley. Represented (legal): Covington & Burling. Personnel: Lyle Banks, General Manager; Les Garrenton, Chief Engineer; Ed Munson, Sales Manager.
- Martinsville**—W57BZ, Southern Bcstg. Corp. Phone: 703-638-8700. Technical Facilities: 1000-w TPO, 9-kw ERP, 380-ft. above ground, 1519-ft. above sea level, lat. 36° 42' 00", long. 79° 51' 07". Transmitter: 1129 Chatham Rd. Ownership: Southern Broadcasting Corp.
- *Newport News**—W39BW, W.E. Belvin. Phone: 804-873-8050. Technical Facilities: 1000-w TPO, 39.3-kw ERP, 240-ft. above ground, 285-ft. above sea level, lat. 37° 04' 21", long. 76° 29' 51". Ownership: W.E. Belvin.
- Norfolk**—W05BQ, The Union Mission. Technical Facilities: 10-w TPO, 0.142-kw ERP, 426-ft. above ground, 239-ft. above sea level, lat. 36° 51' 39", long. 76° 21' 13". Transmitter: 3850 Broadway St., Portsmouth. Ownership: The Union Mission.
- *Orange-Mine Run**—W47BF, Dennis N. Currence. Technical Facilities: 1000-w TPO, 10-kw ERP, 190-ft. above ground, 584-ft. above sea level, lat. 38° 16' 50", long. 77° 51' 26". Transmitter: Rhoadsville. Ownership: Dennis N. Currence.
- Portsmouth**—W56CS, Northeast LPTV Inc. Technical Facilities: 690-w TPO, 9.5-kw ERP, 351-ft. above ground, 335-ft. above sea level, lat. 36° 50' 40", long. 76° 18' 57". Transmitter: 1318 Spralley St. Ownership: Silver King Communications Inc.
- *Richlands**—W03BH, The Virginia-Kentucky Bcstg. Co. Inc. Phone: 901-645-6165. Technical Facilities: 10-w TPO, 0.65-kw ERP, 98-ft. above ground, 2338-ft. above sea level, lat. 37° 04' 33", long. 81° 50' 16". Transmitter: 1.2-mi. S of Doran. Ownership: Virginia-Kentucky Bcstg. Co. Inc.
- *Richmond**—W02CH, Commonwealth Bcstg. Assn. Phone: 718-442-3085. Technical Facilities: 10-w TPO, 0.6-kw ERP, 66-ft. above ground, 305-ft. above sea level, lat. 37° 26' 55", long. 77° 38' 41". Transmitter: 13509 E. Boundary Rd., Midlothian. Ownership: Commonwealth Broadcasting.
- Richmond**—W04CT, Commonwealth Bcstg. Assn. Technical Facilities: 10-w TPO, 0.63-kw ERP, 56-ft. above ground, 177-ft. above sea level, lat. 37° 32' 19", long. 77° 26' 15". Transmitter: Public parking area at rear of 707 E. Main St. Ownership: Commonwealth Broadcasting.
- *Richmond**—W14BN, AFL Group. Phone: 202-462-3680. Technical Facilities: 1000-w TPO, 37-kw ERP, 919-ft. above sea level, lat. 37° 36' 52", long. 77° 30' 56". Transmitter: 3245 Basie Rd. Ownership: AFL Group.
- *Richmond**—W48BI, Television Interests Co. Phone: 612-370-0557. Technical Facilities: 1000-w TPO, 14-kw ERP, 974-ft. above sea level, lat. 37° 30' 31", long. 77° 34' 37". Transmitter: 1147 Old Bon-Air Rd. Ownership: Television Interests Co. Inc.
- Roanoke**—W49AP, Trinity Bcstg. Network Inc. Phone: 714-832-2950. Affiliation: TBN. Technical Facilities: 1000-w TPO, 36.2-kw ERP, 121-ft. above ground, 2247-ft. above sea level, lat. 37° 13' 56", long. 80° 02' 51". Transmitter: Approx. 3-mi. W of Roanoke. Equipment: ITS transmitter; Bogner antenna. Satellite earth stations: Scientific-Atlanta. Began Operation: April 25, 1989. Ownership: Trinity Broadcasting Network Inc.
- *Roanoke**—W54BT, Television Marketing Co. Inc. Phone: 804-791-2424. Fax: 804-791-1050. Technical Facilities: 2000-w TPO, 50-kw ERP, 2323-ft. above sea level, lat. 37° 22' 23", long. 79° 55' 40". Transmitter: Tinker Mountain. Ownership: Television Marketing Co. Inc. Satellite programming: Warner Brothers Network. Advertising: Yes. Personnel: Mel Eleazer, General Manager. Note: Operating as a translator.
- Roanoke**—W56CP, Northeast LPTV Inc. Phone: 813-573-0339. Technical Facilities: 1000-w TPO, 13.5-kw ERP, 89-ft. above ground, 2287-ft. above sea level, lat. 37° 22' 23", long. 79° 55' 40". Transmitter: Tinker Mountain. Ownership: Silver King Communications Inc.
- *Roanoke**—W65DD, W. Dean Marple. Phone: 614-837-1210. Technical Facilities: 130-w TPO, 1-kw ERP, 238-ft. above ground, 3999-ft. above sea level, lat. 37° 11' 56", long. 80° 09' 03". Transmitter: 3-mi. SE of U.S. 11. Ownership: W. Dean Marple.
- *Staunton**—W69DL, Thomas M. Manley. Phone: 703-434-6848. Technical Facilities: 228-w TPO, 1.31-kw ERP, 320-ft. above ground, 2001-ft. above sea level, lat. 38° 12' 08", long. 79° 04' 34".

Low Power TV Stations—Wisconsin

- *Eagle River**—W17BW, Fred Alison McHan. Phone: 209-456-5571. Technical Facilities: 130-w TPO, 1-kw ERP, 195-ft. above ground, 1795-ft. above sea level, lat. 45° 58' 38", long. 89° 14' 52". Transmitter: 2-mi. N of Eagle River Airport. Ownership: Fred A. McHan.
- *Eagle River**—W46CN, Michael A. Daniels. Technical Facilities: 130-w TPO, 1-kw ERP, 195-ft. above ground, 1795-ft. above sea level, lat. 45° 58' 38", long. 89° 14' 52". Transmitter: 2-mi. N of Eagle River Airport. Ownership: Michael A. Daniels.
- *Eagle River**—W52CH, Michael A. Daniels. Technical Facilities: 130-w TPO, 1-kw ERP, 195-ft. above ground, 1795-ft. above sea level, lat. 45° 58' 38", long. 89° 14' 52". Transmitter: 2-mi. N of Eagle River Airport. Ownership: Michael A. Daniels.
- *Eagle River**—W64CE, Kyle Pope. Technical Facilities: 500-w TPO, 1-kw ERP, 344-ft. above ground, 1984-ft. above sea level, lat. 45° 58' 38", long. 89° 14' 52". Transmitter: 1.9-mi. N of Eagle River Airport. Ownership: Kyle T. Pope.
- *Eagle River**—W66CU, Jeffrey R. Guin. Phone: 218-365-2639. Technical Facilities: 130-w TPO, 1-kw ERP, 195-ft. above ground, 1795-ft. above sea level, lat. 45° 58' 38", long. 89° 14' 52". Transmitter: 2-mi. N of Eagle River Airport. Ownership: Jeffrey R. Guin.
- *Eagle River**—W68CW, Jeffrey R. Guin. Phone: 218-365-2639. Technical Facilities: 500-w TPO, 0.1-kw ERP, 492-ft. above ground, 1985-ft. above sea level, lat. 45° 58' 38", long. 89° 14' 52". Transmitter: 1.9-mi. N of Eagle River Airport. Ownership: Jeffrey R. Guin.
- Green Bay**—W57BJ, Three Angels Bcstg. Network Inc. Phone: 618-627-4651. Technical Facilities: 0.33-w TPO, 10.6-kw ERP, 459-ft. above ground, 1420-ft. above sea level, lat. 44° 21' 32", long. 87° 59' 07". Transmitter: 3237 Shirley Rd. Equipment: Acrodyne transmitter; Andrew antenna. Satellite earth stations: Scientific-Atlanta, 2.5-meter; Uniden receivers. Began Operation: May 1, 1991. Ownership: Three Angels Broadcasting Network Inc. Personnel: Moses Primo, General Manager; Clarence Larson, Chief Engineer; Linda Shelton, Program Director.
- Green Bay**—W68BS, Trinity Bcstg. Network Inc. Phone: 714-832-2950. Affiliation: TBN. Technical Facilities: 1000-w TPO, 14.1-kw ERP, 587-ft. above ground, 1473-ft. above sea level, lat. 44° 24' 31", long. 87° 59' 29". Transmitter: Glenmore Rd., 4.4-mi. SE of Depere Twp. Satellite earth stations: Scientific-Atlanta. Began Operation: September 15, 1988. Ownership: Trinity Broadcasting Network Inc.
- *Hayward**—W16BA, Sherri Gardner. Technical Facilities: 151-w TPO, 0.6-kw ERP, 380-ft. above ground, 1565-ft. above sea level, lat. 45° 59' 07", long. 91° 32' 00". Transmitter: Hwy. 63, 3-mi. S of Hayward. Ownership: Sherri Gardner.
- *Hayward**—W22BQ, Patricia Gardner. Phone: 517-651-5479. Technical Facilities: 151-w TPO, 0.6-kw ERP, 380-ft. above ground, 1565-ft. above sea level, lat. 45° 59' 07", long. 91° 32' 00". Transmitter: Hwy. 63, 3-mi. S of Hayward. Ownership: Patricia Gardner.
- *Hayward**—W26BJ, Patricia Gardner. Phone: 517-651-5479. Technical Facilities: 151-w TPO, 0.6-kw ERP, 380-ft. above ground, 1565-ft. above sea level, lat. 45° 59' 07", long. 91° 32' 00". Transmitter: Hwy. 63, 3-mi. S of Hayward. Ownership: Patricia Gardner.
- *Hayward**—W30BJ, Patricia Gardner. Phone: 517-651-5479. Technical Facilities: 500-w TPO, 0.6-kw ERP, 380-ft. above ground, 1565-ft. above sea level, lat. 45° 59' 07", long. 91° 32' 00". Transmitter: Hwy. 63, 3-mi. S of Hayward. Ownership: Patricia Gardner.
- *Hayward**—W32BF, Patricia Gardner. Phone: 517-651-5479. Technical Facilities: 151-w TPO, 0.6-kw ERP, 380-ft. above ground, 1565-ft. above sea level, lat. 45° 59' 07", long. 91° 32' 00". Transmitter: Hwy. 63, 3-mi. S of Hayward. Ownership: Patricia Gardner.
- *Hayward**—W42BV, Robert Gardner. Phone: 517-651-5479. Technical Facilities: 151-w TPO, 0.6-kw ERP, 380-ft. above ground, 1565-ft. above sea level, lat. 45° 59' 07", long. 91° 32' 00". Transmitter: Hwy. 63, 3-mi. S of Hayward. Ownership: Robert Gardner.
- *Hayward**—W44BJ, Robert Gardner. Phone: 517-651-5479. Technical Facilities: 151-w TPO, 0.6-kw ERP, 380-ft. above ground, 1565-ft. above sea level, lat. 45° 59' 07", long. 91° 32' 00". Transmitter: Hwy. 63, 3-mi. S of Hayward. Ownership: Robert Gardner.
- *Hayward**—W46CB, Robert Gardner. Phone: 517-651-5479. Technical Facilities: 151-w TPO, 0.6-kw ERP, 380-ft. above ground, 1565-ft. above sea level, lat. 45° 59' 07", long. 91° 32' 00". Transmitter: Hwy. 63, 3-mi. S of Hayward. Ownership: Robert Gardner.
- *Hayward**—W50BT, Robert Gardner. Phone: 517-651-5479. Technical Facilities: 151-w TPO, 0.6-kw ERP, 380-ft. above ground, 1565-ft. above sea level, lat. 45° 59' 07", long. 91° 32' 00". Transmitter: Hwy. 63, 3-mi. S of Hayward. Ownership: Robert Gardner.
- *Hayward**—W52BV, Sandra Gardner. Phone: 702-831-9559. Technical Facilities: 151-w TPO, 0.6-kw ERP, 1565-ft. above sea level, lat. 45° 59' 07", long. 91° 32' 00". Transmitter: Hwy. 63, 3-mi. S of Hayward. Ownership: Sandra Gardner.
- *Hayward**—W54BV, Sandra Gardner. Phone: 702-831-9559. Technical Facilities: 151-w TPO, 0.6-kw ERP, 380-ft. above ground, 1565-ft. above sea level, lat. 45° 59' 07", long. 91° 32' 00". Transmitter: Hwy. 63, 3-mi. S of Hayward. Ownership: Sandra Gardner.
- *Hayward**—W56CY, Sandra Gardner. Phone: 517-651-5479. Technical Facilities: 151-w TPO, 0.6-kw ERP, 380-ft. above ground, 1565-ft. above sea level, lat. 45° 59' 07", long. 91° 32' 00". Transmitter: Hwy. 63, 3-mi. S of Hayward. Ownership: Sandra Gardner.
- *Hayward**—W60CA, Scott Gardner. Phone: 517-651-5479. Technical Facilities: 151-w TPO, 0.6-kw ERP, 380-ft. above ground, 1565-ft. above sea level, lat. 45° 59' 07", long. 91° 32' 00". Transmitter: Hwy. 63, 3-mi. S of Hayward. Ownership: Scott Gardner.
- *Hayward**—W64CB, Steven Gardner. Phone: 517-651-5479. Technical Facilities: 151-w TPO, 0.6-kw ERP, 380-ft. above ground, 1565-ft. above sea level, lat. 45° 59' 07", long. 91° 32' 00". Transmitter: Hwy. 63, 3-mi. S of Hayward. Ownership: Steven Gardner.
- *Hayward**—W66CI, Steven Gardner. Phone: 517-651-5479. Technical Facilities: 151-w TPO, 0.6-kw ERP, 380-ft. above ground, 1565-ft. above sea level, lat. 45° 59' 07", long. 91° 32' 00". Transmitter: Hwy. 63, 3-mi. S of Hayward. Ownership: Steven Gardner.
- *Janesville**—W19BH, Trinity Bcstg. Network Inc. Phone: 714-832-2950. Affiliation: TBN. Technical Facilities: 1000-w TPO, 10.2-kw ERP, 180-ft. above ground, 1020-ft. above sea level, lat. 42° 39' 35", long. 89° 02' 32". Transmitter: 1436 S. Oakhill, Janesville. Satellite earth stations: Scientific-Atlanta. Ownership: Trinity Broadcasting Network Inc.
- *La Crosse**—W42CE, Dennis J. Devlin. Phone: 313-728-8981. Technical Facilities: 138-w TPO, 1-kw ERP, 88-ft. above ground, 1309-ft. above sea level, lat. 43° 48' 44", long. 91° 11' 59". Transmitter: 1-mi. E of La Crosse. Ownership: Dennis J. Devlin.
- La Crosse**—W44BF, Douglas Sheldahl. Phone: 515-597-3531. Technical Facilities: 1000-w TPO, 7.31-kw ERP, 403-ft. above ground, 1620-ft. above sea level, lat. 43° 48' 16", long. 91° 22' 18". Transmitter: WLAX(TV) tower, 1000 Tschaxper Ridge Rd., La Crescent, MN. Ownership: Douglas Sheldahl.
- *La Crosse**—W54CE, Dennis J. Devlin. Phone: 313-728-8981. Technical Facilities: 138-w TPO, 1-kw ERP, 88-ft. above ground, 1309-ft. above sea level, lat. 43° 48' 44", long. 91° 11' 59". Transmitter: 1-mi. E of La Crosse. Ownership: Dennis J. Devlin.
- *La Crosse**—W56DJ, Fernand L. Duquette. Phone: 904-756-4765. Technical Facilities: 138-w TPO, 1-kw ERP, 88-ft. above ground, 1309-ft. above sea level, lat. 43° 48' 44", long. 91° 11' 59". Transmitter: 1-mi. E of La Crosse. Ownership: Fernand L. Duquette.
- *La Crosse**—W61CW, Fernand L. Duquette. Phone: 904-756-4765. Technical Facilities: 138-w TPO, 1-kw ERP, 88-ft. above ground, 1309-ft. above sea level, lat. 43° 48' 44", long. 91° 11' 59". Transmitter: 1-mi. E of La Crosse. Ownership: Fernand L. Duquette.
- *La Crosse**—W63CM, Dennis J. Devlin. Phone: 313-728-8981. Technical Facilities: 138-w TPO, 1-kw ERP, 88-ft. above ground, 1309-ft. above sea level, lat. 43° 48' 44", long. 91° 11' 59". Transmitter: 1-mi. E of Eau Claire. Ownership: Dennis J. Devlin.
- *La Crosse**—W69DM, Fernand L. Duquette. Phone: 904-756-4765. Technical Facilities: 138-w TPO, 1-kw ERP, 88-ft. above ground, 1309-ft. above sea level, lat. 43° 48' 44", long. 91° 11' 59". Transmitter: 1-mi. E of La Crosse. Ownership: Fernand L. Duquette.
- Ladysmith**—W06AS, Bell Press Inc. Phone: 715-532-5591. Studio: Worden & 3rd Sts., Ladysmith, WI. Technical Facilities: 10-w TPO, 0.03207-kw ERP, 120-ft. above ground, 1260-ft. above sea level, lat. 45° 25' 47", long. 91° 06' 32". Transmitter: Bell Press Bldg., corner of W. 3rd & Worden Sts. Equipment: Emcee transmitter; Bogner antenna. Began Operation: December 2, 1982. Ownership: Bell Press Inc.
- Land O' Lakes**—W16AC, Land O' Lakes Superstation Inc. Technical Facilities: 100-w TPO, 20.8-kw ERP, 238-ft. above ground, 2078-ft. above sea level, lat. 46° 04' 01", long. 89° 04' 39". Ownership: Land O' Lakes Superstation Inc.
- Madison**—W05BD, Weather Center International Inc. Technical Facilities: 10-w TPO, 0.168-kw ERP, 430-ft. above ground, 1268-ft. above sea level, lat. 43° 03' 10", long. 89° 29' 10". Holds CP for change to 2.7-w TPO, 0.001-kw ERP, 240-ft. above ground, 1276-ft. above sea level, lat. 43° 03' 54", long. 89° 26' 23". Transmitter to 125 Larkin St., Madison. BPTVL-880912ID. Transmitter: 6121 Odana Rd., Madison. Equipment: Television Technology transmitter; Bogner antenna. Began Operation: October 1, 1987. Ownership: Weather Center International Inc. Advertising: Yes. Rates: \$40.00/30 Sec.; \$60.00/Min.; \$200.00/Hour. Represented (engineering): C. E. S. Engineering. Represented (legal): Fletcher, Heald & Hildreth.
- *Madison**—W38BO, Select Business Resources Inc. Technical Facilities: 1400-w TPO, 24.4-kw ERP, 400-ft. above ground, 1437-ft. above sea level, lat. 42° 57' 46", long. 89° 22' 46". Transmitter: 1975 Country Trunk. Ownership: Select Business Resources Inc.
- Madison**—W54BH, Three Angels Bcstg. Network Inc. Phone: 618-627-4651. Technical Facilities: 1000-w TPO, 9.36-kw ERP, 151-ft. above ground, 1050-ft. above sea level, lat. 43° 04' 23", long. 89° 23' 11". Transmitter: Valley Bank Bldg., 222 W. Washington Ave. Equipment: Acrodyne transmitter; Scala antenna. Satellite earth stations: Winegard, 2-meter; Uniden receivers. Began Operation: March 1, 1994. Ownership: Three Angels Broadcasting Network Inc. Personnel: Moses Primo, General Manager; Clarence Larson, Chief Engineer; Linda Shelton, Program Director.

- Madison-Middleton**—W08CK, Healthy's Inc. Phone: 808-949-6507. Technical Facilities: 10-w TPO, 0.036-kw ERP, 180-ft. above ground, 1132-ft. above sea level, lat. 43° 04' 30", long. 89° 22' 52". Transmitter: 3 Pinckney St., Madison. Ownership: Healthy's Inc.
- ***Marinette**—W42BS, Danny Hood Evangelistic Assn. Phone: 906-779-5213. Technical Facilities: 1000-w TPO, 0.101-kw ERP, 420-ft. above ground, 1030-ft. above sea level, lat. 45° 03' 48", long. 87° 39' 26". Transmitter: WLST(FM) tower, Marinette. Ownership: Danny Hood Evangelistic Assn.
- ***Marshfield**—W30AQ, Edwin Gungor. Technical Facilities: 1000-w TPO, 11.2-kw ERP, 210-ft. above ground, 1447-ft. above sea level, lat. 44° 41' 39", long. 90° 12' 25". Transmitter: 2701 W. Arnold St. Ownership: Edwin Gungor.
- Milwaukee**—WMKE-LP, Ch. 8, KM Communications Inc. Phone: 708-674-0864. Technical Facilities: 60-w TPO, 0.14-kw ERP, 660-ft. above ground, 1211-ft. above sea level, lat. 43° 02' 20", long. 87° 55' 04". Transmitter: Marc Plaza, 509 W. Wisconsin Ave. Equipment: Acrodyne transmitter; Scala antenna. Began Operation: June 15, 1986. Ownership: KM Communications Inc. Satellite programming: The Box. Personnel: K.C. Bae, General Manager; Stan Byers, Chief Engineer.
- Milwaukee**—W46AR, Weigel Broadcasting Co. Phones: 312-663-0260; 414-271-5800. Technical Facilities: 1000-w TPO, 10.6-kw ERP, 69-ft. above ground, 686-ft. above sea level, lat. 43° 02' 20", long. 87° 55' 04". Transmitter: 777 E. Wisconsin Ave., Marc Plaza Hotel. Ownership: Weigel Broadcasting Co. Satellite programming: Univision. Personnel: Bill LeMonds, General Manager; Peter Zomaya, Sales Manager; Bernard Hoelting, Chief Engineer.
- Milwaukee**—W65BT, Weigel Broadcasting Co. Phones: 312-663-0260; 414-271-5800. Technical Facilities: 1000-w TPO, 11.5-kw ERP, 600-ft. above ground, 1201-ft. above sea level, lat. 43° 02' 20", long. 87° 55' 04". Transmitter: Marc Plaza Hotel, 777 E. Wisconsin Ave. Equipment: Emcee transmitter; Bogner antenna. Began Operation: January 27, 1983. Ownership: Weigel Broadcasting Co. Personnel: Bill LeMonds, General Manager; Peter Zomaya, Sales Manager; Bernard Hoelting, Chief Engineer. Note: Operating as a translator.
- Minocqua**—W02CF, Ronald La Verne Myers. Technical Facilities: 10-w TPO, 0.294-kw ERP, 1739-ft. above sea level, lat. 45° 53' 05", long. 89° 46' 50". Transmitter: 8674 Pine Hurst Dr. Began Operation: April 17, 1995. Ownership: Ronald L. Myers.
- Minocqua**—W31BA, Ronald La Verne Myers. Phone: 715-356-3554. Technical Facilities: 100-w TPO, 2.2-kw ERP, 200-ft. above ground, 1760-ft. above sea level, lat. 45° 53' 05", long. 89° 46' 50". Holds CP for change to 1000-w TPO, 23.4-kw ERP. BPTTL-930402G2.
- Transmitter: 8674 Pine Hurst Dr. Equipment: Triple Crown transmitter; Jampro antenna. Began Operation: September 25, 1992. Ownership: Ronald L. Myers. Represented (engineering): Smith & Fisher. Represented (legal): Donald E. Martin. Personnel: Ronald L. Myers, General Manager; John Grisa, Sales Manager & Chief Engineer.
- Oshkosh**—W34BV, Trinity Bcstg. Network Inc. Phone: 714-832-2950. Technical Facilities: 27.6-kw ERP, 1050-ft. above sea level, lat. 44° 07' 10", long. 88° 28' 34". Transmitter: 0.37-mi. SE of State Rte. A & Paynes Point Rd. Ownership: Trinity Broadcasting Network Inc.
- Sheboygan**—W20AG, Trinity Bcstg. Network Inc. Phone: 714-832-2950. Affiliation: TBN. Technical Facilities: 500-w TPO, 10.2-kw ERP, 272-ft. above ground, 971-ft. above sea level, lat. 43° 42' 12", long. 87° 45' 09". Transmitter: Security First National Bank Bldg. Equipment: ITS transmitter; Andrew antenna. Satellite earth stations: Scientific-Atlanta. Began Operation: August 8, 1990. Ownership: Trinity Broadcasting Network Inc.
- ***Sturgeon Bay**—W22BW, Aries Telecommunications Corp. Phone: 414-494-2626. Technical Facilities: 1000-w TPO, 8.8-kw ERP, 462-ft. above ground, 1302-ft. above sea level, lat. 44° 54' 14", long. 87° 22' 13". Transmitter: Door County Hwy., 4.5-mi. N of Sturgeon Bay. Equipment: 3 DBM transmitter; SWR Inc. antenna. Ownership: Aries Telecommunications Corp. Personnel: Jim Tomlin, General Manager; Jay Zollar, Sales Manager; Mark Cramer, Chief Engineer. Note: Operating as a translator.
- Tigerton, Marion & Wittenberg**—W04CW, Central Automatic Machining Inc. Phone: 715-535-2627. Technical Facilities: 10-w TPO, 0.38-kw ERP, 63-ft. above ground, 1079-ft. above sea level, lat. 44° 44' 36", long. 89° 03' 44". Transmitter: 220 Cedar St. Equipment: Acrodyne transmitter; Scala antenna. Began Operation: December 10, 1993. Ownership: Central Automatic Machining Inc. Satellite programming: America One; National Empowerment TV; Shepherds Chapel Network. Personnel: Jack Badalk Sr., General Manager.
- ***Tomah**—W35BI, Magnum Radio Inc. Phone: 608-372-9600. Technical Facilities: 1000-w TPO, 10.3-kw ERP, 269-ft. above ground, 1689-ft. above sea level, lat. 43° 53' 56", long. 90° 29' 23". Transmitter: State Hwy. 131 & County Hwy. A intersection. Ownership: Magnum Radio Inc.
- Waukesha**—W43AV, Waukesha Tower Assoc. Phone: 414-476-8142. Fax: 414-453-2514. Affiliation: HSN. Technical Facilities: 1000-w TPO, 5-kw ERP, 950-ft. above ground, 1480-ft. above sea level, lat. 42° 58' 05", long. 88° 11' 24". Transmitter: 2.5-mi. S of Waukesha, E of Hwy. U. Equipment: Emcee transmitter; Andrew antenna. Satellite earth stations: Microdyne, 3.5-meter. Began Operation: August 10, 1990. Ownership: Waukesha Tower Assoc.
- Satellite programming: Home Shopping Network. Advertising: Yes. Rates: \$50.00/30 Sec.; \$140.00/Min. Personnel: Robert von Bereghy, General Manager; Nancy Taft, Station Manager; Bob Truscott, Chief Engineer.
- Waupaca**—W55BY, Trinity Bcstg. Network Inc. Phone: 714-832-2950. Technical Facilities: 1000-w TPO, 17.8-kw ERP, 433-ft. above ground, 1312-ft. above sea level, lat. 44° 25' 03", long. 88° 55' 03". Transmitter: N of Bear Lake Rd., 2.6-mi. S of Manawa. Ownership: Trinity Broadcasting Network Inc.
- Wausau**—W29DG, Trinity Bcstg. Network Inc. Phone: 714-832-2950. Affiliation: TBN. Technical Facilities: 1000-w TPO, 7.2-kw ERP, 492-ft. above ground, 1732-ft. above sea level, lat. 46° 47' 07", long. 92° 07' 13". Holds CP for change to 16.7-kw ERP, 1729-ft. above sea level, lat. 44° 58' 58", long. 89° 36' 06". Transmitter to Near Wausau & 6th Sts. BPTTL-930402H5. Transmitter: 0.2-mi. N of intersection of 11th Ave. W & Skyline. Equipment: TTC transmitter; Andrew antenna. Satellite earth stations: Scientific-Atlanta, 3.2-meter; Scientific-Atlanta receivers. Began Operation: May 10, 1989. Ownership: Trinity Broadcasting Network Inc. Represented (sales): Media Services Group Inc. Represented (engineering): Smith & Fisher. Represented (legal): Joseph E. Dunne III. Personnel: Paul F. Crouch, General Manager; Rod Henke, Sales Manager; Ben Miller, Chief Engineer.
- ***Wausau**—W338B, Oasis of Love Club Inc. Technical Facilities: 1000-w TPO, 9.89-kw ERP, 308-ft. above ground, 1709-ft. above sea level, lat. 44° 58' 58", long. 89° 36' 06". Transmitter: Coates Lane. Ownership: Oasis of Love Club Inc.
- ***Wausau**—W49BJ, Bruce Cole. Phone: 818-348-5788. Technical Facilities: 111-w TPO, 0.5-kw ERP, 302-ft. above ground, 1711-ft. above sea level, lat. 44° 58' 58", long. 89° 36' 06". Transmitter: NE of Wausau, N of Hwy. 52. Ownership: Bruce Cole.
- ***Wausau**—W51CH, D.J. Standley. Phone: 818-348-5788. Technical Facilities: 111-w TPO, 0.5-kw ERP, 302-ft. above ground, 1711-ft. above sea level, lat. 44° 58' 58", long. 89° 36' 06". Transmitter: NE of Wausau, N of Hwy. 52. Ownership: D.J. Standley.
- ***Wausau**—W53BG, D.J. Standley. Phone: 818-348-5788. Technical Facilities: 111-w TPO, 0.5-kw ERP, 302-ft. above ground, 1711-ft. above sea level, lat. 44° 58' 58", long. 89° 36' 06". Transmitter: NE of Wausau, N of Hwy. 52. Ownership: D.J. Standley.
- ***Wausau**—W56CZ, D.J. Standley. Phone: 818-348-5788. Technical Facilities: 111-w TPO, 0.5-kw ERP, 302-ft. above ground, 1711-ft. above sea level, lat. 44° 58' 58", long. 89° 36' 06". Transmitter: NE of Wausau, N of Hwy. 52. Ownership: D.J. Standley.
- ***Wausau**—W65CV, Susan M. Standley. Phone: 818-348-5788. Technical Facilities: 111-w TPO, 0.5-kw ERP, 302-ft. above ground, 1711-ft. above sea level, lat. 44° 58' 58", long. 89° 36' 06". Transmitter: NE of Wausau, N of Hwy. 52. Ownership: Susan M. Standley.
- ***Whiting**—W06BU, Roy McKistic. Phone: 404-696-5664. Technical Facilities: 10-w TPO, 0.8-kw ERP, 330-ft. above ground, 1391-ft. above sea level, lat. 44° 32' 36", long. 89° 40' 07". Transmitter: 0.25-mi N of Dear Lane & County Trunk E Junction. Ownership: Roy McKistic.
- ***Whiting**—W16AY, Richard Grant Thomas. Phone: 515-285-6390. Technical Facilities: 1000-w TPO, 0.87-kw ERP, 300-ft. above ground, 1390-ft. above sea level, lat. 44° 32' 36", long. 89° 40' 07". Transmitter: Dear Lane, 0.25-mi. N of County Trunk E Junction. Ownership: Richard G. Thomas.
- ***Whiting**—W24BV, David L. & Carolyn D. Bilyea. Phone: 817-737-0707. Technical Facilities: 1000-w TPO, 0.87-kw ERP, 300-ft. above ground, 1391-ft. above sea level, lat. 44° 32' 36", long. 89° 40' 07". Transmitter: Dear Lane, 0.24-mi. N of junction with County Trunk E. Ownership: David L. & Carolyn D. Bilyea.
- ***Whiting**—W36BP, Grady L. Price Jr. Phone: 334-277-2980. Fax: 334-277-2987. Technical Facilities: 1000-w TPO, 0.08-kw ERP, 300-ft. above ground, 1390-ft. above sea level, lat. 44° 32' 36", long. 89° 40' 07". Transmitter: Dear Lane, 0.25-mi. N of County Trunk E Junction. Ownership: Grady L. Price Jr.
- ***Whiting**—W40BC, Fred A. Tadlock. Phone: 501-922-1246. Technical Facilities: 1000-w TPO, 0.87-kw ERP, 300-ft. above ground, 1390-ft. above sea level, lat. 44° 32' 36", long. 89° 40' 07". Transmitter: 0.24-mi. N of Dear Lane & County Trunk E Junction. Ownership: Fred A. Tadlock.
- ***Whiting**—W46CC, L. Bryant Helmer. Phone: 407-740-5251. Technical Facilities: 1000-w TPO, 0.87-kw ERP, 300-ft. above ground, 1390-ft. above sea level, lat. 44° 32' 36", long. 89° 40' 07". Transmitter: Dear Lane, 0.25-mi. N of Dear Lane & County Trunk E Junction. Ownership: L. Bryant Helmer.
- ***Whiting**—W60CI, C. Larry Summerlin. Phone: 205-277-0498. Technical Facilities: 87-w TPO, 1-kw ERP, 300-ft. above ground, 1390-ft. above sea level, lat. 44° 32' 36", long. 89° 40' 07". Transmitter: Dear Lane, 0.25-mi. N of Dear Lane & County Trunk E Junction. Ownership: C. Larry Summerlin.
- ***Whiting**—W65GX, Louis J. Hadbavny. Phone: 908-725-0911. Technical Facilities: 87-w TPO, 1-kw ERP, 300-ft. above ground, 1391-ft. above sea level, lat. 44° 32' 36", long. 89° 40' 07". Transmitter: Dear Lane, 0.25-mi. N of Dear Lane & County Trunk E intersection. Ownership: Louis J. Hadbavny.

Low Power TV Stations—Wyoming

Wyoming

- *Afton & Thayne—K15EF**, The Town of Afton. Phone: 307-886-9831. Technical Facilities: 250-w TPO, 1.4-kw ERP, 88-ft. above ground, 7215-ft. above sea level, lat. 42° 51' 10", long. 110° 56' 12". Transmitter: Heiner Hill, approx. 10-mi. N of Afton. Ownership: Town of Afton.
- *Afton & Thayne—K23DY**, The Town of Afton. Phone: 307-886-9831. Technical Facilities: 250-w TPO, 1.35-kw ERP, 88-ft. above ground, 7214-ft. above sea level, lat. 42° 51' 10", long. 110° 56' 12". Transmitter: Heiner Hill, approx. 10-mi. N of Afton. Ownership: Town of Afton.
- *Afton & Thayne—K25EX**, The Town of Afton. Phone: 307-886-9831. Technical Facilities: 250-w TPO, 1.35-kw ERP, 88-ft. above ground, 7214-ft. above sea level, lat. 42° 51' 10", long. 110° 56' 12". Transmitter: Heiner Hill, approx. 10-mi. N of Afton. Ownership: Town of Afton.
- *Afton & Thayne—K27ES**, The Town of Afton. Phone: 307-886-9831. Technical Facilities: 250-w TPO, 1.37-kw ERP, 82-ft. above ground, 7208-ft. above sea level, lat. 42° 51' 10", long. 110° 56' 12". Transmitter: Heiner Hill, approx. 10-mi. N of Afton. Ownership: Town of Afton.
- *Afton & Thayne—K43EH**, Lincoln County School District No. 2. Phone: 307-886-3811. Technical Facilities: 250-w TPO, 1.4-kw ERP, 75-ft. above ground, 7201-ft. above sea level, lat. 42° 51' 10", long. 110° 56' 12". Transmitter: Heiner Hill, approx. 10-mi. N of Afton. Ownership: Lincoln County School District No. 2.
- *Afton & Thayne—K52FH**, Town of Afton. Phone: 307-886-9831. Technical Facilities: 250-w TPO, 1.37-kw ERP, 75-ft. above ground, 7201-ft. above sea level, lat. 42° 51' 10", long. 110° 56' 12". Transmitter: Heiner Hill, 5-mi. SE of Thayne. Ownership: Town of Afton.
- *Afton & Thayne—K53EW**, Lincoln County School District No. 2. Phone: 307-886-3811. Technical Facilities: 250-w TPO, 1.4-kw ERP, 75-ft. above ground, 7201-ft. above sea level, lat. 42° 51' 10", long. 110° 56' 12". Transmitter: Heiner Hill, approx. 10-mi. N of Afton. Ownership: Lincoln County School District No. 2.
- *Afton & Thayne—K55FT**, Lincoln County School District No. 2. Phone: 307-886-3811. Technical Facilities: 250-w TPO, 1.38-kw ERP, 69-ft. above ground, 7195-ft. above sea level, lat. 42° 51' 10", long. 110° 56' 12". Transmitter: Heiner Hill, approx. 10-mi. N of Afton. Ownership: Lincoln County School District No. 2.
- *Afton & Thayne—K57GH**, Western Wyoming College. Phone: 307-886-3834. Technical Facilities: 250-w TPO, 1.4-kw ERP, 69-ft. above ground, 7195-ft. above sea level, lat. 42° 51' 10", long. 110° 56' 12". Transmitter: Heiner Hill, approx. 10-mi. N of Afton. Ownership: Western Wyoming College.
- *Afton & Thayne—K61FV**, Lincoln County School District No. 2. Phone: 307-886-3811. Technical Facilities: 250-w TPO, 1.38-kw ERP, 69-ft. above ground, 7195-ft. above sea level, lat. 42° 51' 10", long. 110° 56' 12". Transmitter: Heiner Hill, approx. 9.9-mi. N of Afton. Ownership: Lincoln County School District No. 2.
- *Afton & Thayne—K63FH**, Western Wyoming College. Phone: 307-886-3834. Technical Facilities: 250-w TPO, 1.38-kw ERP, 69-ft. above ground, 7195-ft. above sea level, lat. 42° 51' 10", long. 110° 56' 12". Transmitter: Heiner Hill, approx. 10-mi. N of Afton. Ownership: Western Wyoming College.
- *Afton & Thayne—K69GG**, Western Wyoming College. Phone: 307-886-3834. Technical Facilities: 250-w TPO, 1.4-kw ERP, 69-ft. above ground, 7188-ft. above sea level, lat. 42° 51' 10", long. 110° 56' 12". Transmitter: Heiner Hill, approx. 10-mi. N of Afton. Ownership: Western Wyoming College.
- Casper—K06KH**, Casper Community College District. Technical Facilities: 100-w TPO, 0.162-kw ERP, 102-ft. above ground, 8118-ft. above sea level, lat. 42° 44' 26", long. 106° 21' 34". Transmitter: 7.5-mi. S of Casper, on Casper Mountain. Ownership: Casper Community College District.
- Casper—K13UC**, Manna Media Corp. Phone: 307-265-4453. Affiliation: TBN. Studio: 2251 Mariposa Blvd., Casper, WY 82602. Technical Facilities: 0.03-kw ERP, 195-ft. above ground, 5169-ft. above sea level, lat. 42° 52' 55", long. 106° 17' 11". Transmitter: 2370 N. Station Rd., Casper, WY. Equipment: Television Technology transmitter; Bogner antenna. Began Operation: January 29, 1986. Ownership: Manna Media Corp. Advertising: No. Represented (legal): Fisher Wayland Cooper Leader & Zaragoza L.L.P. Personnel: Fred Hildebrand, Chief Engineer; John S. Runge, Business Manager.
- *Casper—K26ES**, Charles W. Swaner. Phone: 206-746-4064. Technical Facilities: 117-w TPO, 0.904-kw ERP, 281-ft. above ground, 8298-ft. above sea level, lat. 42° 44' 37", long. 106° 18' 26". Transmitter: 1-mi. SW of State Rte. 251. Ownership: Charles W. Swaner.
- *Casper—K30EX**, Edna F. Desmond. Phone: 209-435-9648. Technical Facilities: 117-w TPO, 0.904-kw ERP, 281-ft. above ground, 8298-ft. above sea level, lat. 42° 44' 37", long. 106° 18' 26". Transmitter: 1-mi. SW of State Rte. 251. Ownership: Edna F. Desmond.
- *Casper—K32EE**, Harold Hubbard. Phone: 808-539-3888. Technical Facilities: 117-w TPO, 0.904-kw ERP, 281-ft. above ground, 8298-ft. above sea level, lat. 42° 44' 37", long. 106° 18' 26". Transmitter: 1-mi. SW of State Rte. 251. Ownership: Harold Hubbard.
- *Casper—K36EE**, Charles Cline. Phone: 408-449-2339. Technical Facilities: 117-w TPO, 0.904-kw ERP, 281-ft. above ground, 8298-ft. above sea level, lat. 42° 44' 37", long. 106° 18' 26". Transmitter: 1-mi. SW of State Rte. 251. Ownership: Charles G. Cline.
- *Casper—K38EQ**, Jean L. & Neil M. Cusick. Phone: 510-735-3456. Technical Facilities: 117-w TPO, 0.904-kw ERP, 281-ft. above ground, 8298-ft. above sea level, lat. 42° 44' 37", long. 106° 18' 26". Transmitter: 1-mi. SW of State Rte. 251. Ownership: Jean L. & Neil M. Cusick.
- *Casper—K40ES**, I.L. Boeskool Money Purchase Pension Trust. Phone: 703-412-0130. Technical Facilities: 117-w TPO, 0.904-kw ERP, 281-ft. above ground, 8298-ft. above sea level, lat. 42° 44' 37", long. 106° 18' 26". Transmitter: 1-mi. SW of State Rte. 251. Ownership: I.L. Boeskool Money Purchase Pension Trust.
- *Casper—K42EF**, Ann Gordon. Phone: 316-221-4665. Technical Facilities: 117-w TPO, 0.904-kw ERP, 281-ft. above ground, 8298-ft. above sea level, lat. 42° 44' 37", long. 106° 18' 26". Transmitter: 1-mi. SW of State Rte. 251. Ownership: Ann Gordon.
- *Casper—K44EP**, Ann Gordon. Phone: 316-221-4665. Technical Facilities: 117-w TPO, 0.904-kw ERP, 281-ft. above ground, 8298-ft. above sea level, lat. 42° 44' 37", long. 106° 18' 26". Transmitter: 1-mi. SW of State Rte. 251. Ownership: Ann Gordon.
- *Casper—K46EL**, Sherri Gardner. Phone: 702-831-9559. Technical Facilities: 117-w TPO, 0.904-kw ERP, 281-ft. above ground, 8298-ft. above sea level, lat. 42° 44' 37", long. 106° 18' 26". Transmitter: 1-mi. SW of State Rte. 251. Ownership: Sherri Gardner.
- *Casper—K48FK**, Sherri Gardner. Technical Facilities: 117-w TPO, 0.904-kw ERP, 281-ft. above ground, 8298-ft. above sea level, lat. 42° 44' 37", long. 106° 18' 26". Transmitter: 1-mi. SW of State Rte. 251. Ownership: Sherri Gardner.
- *Casper—K50EN**, Sherri Gardner. Technical Facilities: 117-w TPO, 0.904-kw ERP, 281-ft. above ground, 8300-ft. above sea level, lat. 42° 44' 37", long. 106° 18' 26". Transmitter: 1-mi. SW of State Rte. 251. Ownership: Sherri Gardner.
- *Casper—K52FD**, Sandra Gardner. Phone: 702-831-9559. Technical Facilities: 117-w TPO, 0.904-kw ERP, 281-ft. above ground, 8298-ft. above sea level, lat. 42° 44' 37", long. 106° 18' 26". Transmitter: 1-mi. SW of State Rte. 251. Ownership: Sandra Gardner.
- *Casper—K54FE**, Sandra Gardner. Phone: 702-831-9559. Technical Facilities: 117-w TPO, 0.904-kw ERP, 281-ft. above ground, 8298-ft. above sea level, lat. 42° 44' 37", long. 106° 18' 26". Transmitter: 1-mi. SW of State Rte. 251. Ownership: Sandra Gardner.
- *Casper—K57GZ**, Sandra Gardner. Phone: 702-831-9559. Technical Facilities: 117-w TPO, 0.904-kw ERP, 281-ft. above ground, 8298-ft. above sea level, lat. 42° 44' 37", long. 106° 18' 26". Transmitter: 1-mi. SW of State Rte. 251. Ownership: Sandra Gardner.
- *Casper—K60FW**, Samuel M. Mims Jr. Phone: 214-368-4497. Technical Facilities: 117-w TPO, 0.904-kw ERP, 281-ft. above ground, 8298-ft. above sea level, lat. 42° 44' 37", long. 106° 18' 26". Transmitter: 1-mi. SW of State Rte. 251. Ownership: Samuel M. Mims Jr.
- *Casper—K62FE**, Charles W. Swaner. Phone: 206-746-4064. Technical Facilities: 117-w TPO, 0.904-kw ERP, 281-ft. above ground, 8298-ft. above sea level, lat. 42° 44' 37", long. 106° 18' 26". Transmitter: 1-mi. SW of State Rte. 251. Ownership: Charles W. Swaner.
- *Casper—K66FK**, John A. Lee. Phone: 809-741-1544. Technical Facilities: 117-w TPO, 0.904-kw ERP, 281-ft. above ground, 8298-ft. above sea level, lat. 42° 44' 37", long. 106° 18' 26". Transmitter: 1-mi. SW of State Rte. 251. Ownership: John A. Lee.
- Cheyenne—K39DQ**, Robert R. Rule. Technical Facilities: 20-w TPO, 0.222-kw ERP, 6198-ft. above sea level, lat. 41° 10' 01", long. 104° 45' 21". Holds CP for change to 1000-w TPO, 10.2-kw ERP, 6201-ft. above sea level. BPTTL-JF0415DG. Transmitter: 5318 Braehill Rd. Ownership: Robert R. Rule.
- Cheyenne—K49AY**, Echonet Corp. Phone: 303-526-1039. Studio: 912 Central Ave., Cheyenne, WY. Technical Facilities: 1000-w TPO, 9.7-kw ERP, 116-ft. above ground, 6174-ft. above sea level, lat. 41° 08' 04", long. 104° 49' 02". Transmitter: 18th & Carey, Cheyenne. Equipment: Television Technology transmitter; Bogner antenna. Satellite earth stations: Echostar; Echostar receivers. Began Operation: May 1, 1986. Ownership: Echonet Corp. Satellite programming: KJUB-TV, Denver, CO. Advertising: Yes. Rates: \$15.00/30Sec.; \$25.00/Min.; \$100.00/Hour. Personnel: Clara Rivas, General & Sales Manager; Gunter Auerbach, Chief Engineer. Note: Operating as a translator.
- Dubois—K25AU**, Central Wyoming College. Phone: 307-856-6944. Studio: 2660 Peck Ave., Riverton, WY 82501. Technical Facilities: 100-w TPO, 0.31-kw ERP, 64-ft. above ground, 9199-ft. above sea level, lat. 43° 29' 58", long. 109° 41' 16". Transmitter: Windy Ridge. Equipment: Television Technology transmitter; Scala antenna. Began Operation: June 1, 1985. Ownership: Central Wyoming College. Represented (legal): Fletcher, Heald & Hildreth.

Wyoming—Low Power TV Stations

Personnel: Gregory T. Ray, General Manager; Roger A. Hicks, Chief Engineer.
Note: Operating as a translator.

***Evanston**—K50DR, Wyoming Communications Corp. Phone: 307-783-2537.
Technical Facilities: 100-w TPO, 2.12-kw ERP, 20-ft. above ground, 8509-ft. above sea level, lat. 41° 21' 06", long. 110° 54' 20".
Transmitter: Medicine Park, 6.7-mi. NNE of Evanston.
Ownership: Wyoming Communications Corp.

***Evanston**—K52EI, Wyoming Communications Corp. Phone: 307-783-2537.
Technical Facilities: 100-w TPO, 2.12-kw ERP, 20-ft. above ground, 8510-ft. above sea level, lat. 41° 21' 06", long. 110° 54' 20".
Transmitter: Medicine Park, 6.7-mi. NNE of Evanston.
Ownership: Wyoming Communications Corp.

***Evanston**—K54EH, Wyoming Communications Corp. Phone: 307-783-2537.
Technical Facilities: 100-w TPO, 2.12-kw ERP, 20-ft. above ground, 8509-ft. above sea level, lat. 41° 21' 06", long. 110° 54' 20".
Transmitter: Medicine Park, 6.7-mi. NNE of Evanston.
Ownership: Wyoming Communications Corp.

Gillette—K16AE, Stauffer Communications Inc. Phones: 307-234-1111; 800-288-5492.
Technical Facilities: 100-w TPO, 1.2654-kw ERP, 125-ft. above ground, 5263-ft. above sea level, lat. 44° 12' 33", long. 105° 28' 05".
Transmitter: Antelope Butte, 5.8-mi. SSE of Gillette.
Equipment: TTC transmitter; Scala antenna.
Ownership: Morris Communications Inc.
Represented (sales): Petry Television Inc.
Personnel: Bonnie Foster, Station & Sales Manager; Dale Roberts, Chief Engineer.
Note: Operating as a translator.

***Gillette**—K18EN, James C. Jamison. Phone: 510-784-0711.
Technical Facilities: 100-w TPO, 0.8-kw ERP, 413-ft. above ground, 5226-ft. above sea level, lat. 44° 14' 35", long. 105° 32' 19".
Transmitter: 0.25-mi. SW of South Dr.
Ownership: James C. Jamison.

***Gillette**—K20FD, Eastern Broadcasting Corp. Phone: 407-627-8878.
Technical Facilities: 1000-w TPO, 8.5-kw ERP, 60-ft. above ground, 4954-ft. above sea level, lat. 44° 18' 17", long. 105° 33' 53".
Transmitter: Gillette Hill, 3.2-mi. W of Gillette.
Equipment: TTC & Larcas transmitters; Scala antenna.
Ownership: Eastern Broadcasting Corp.
Advertising: Yes.
Represented (legal): Schwartz, Woods & Miller.
Personnel: Michelle Ferguson, General Manager; Tim Havasi, Sales Manager; Scott Baretta, Chief Engineer.
Note: Licensed as a translator.

Gillette—K22AD, Summit Communications Inc. Phone: 307-686-6070.
Studio: 2814 Dogwood, Gillette, WY 82716.
Technical Facilities: 51.3-w TPO, 0.48-kw ERP, 40-ft. above ground, 4737-ft. above sea level, lat. 44° 14' 53", long. 105° 29' 40".
Transmitter: 1-mi. S of Gillette.
Equipment: Emcee transmitter; Bogner antenna.

Began Operation: March 1, 1983.
Ownership: Summit Communications Inc.
Personnel: James A. Hirschfeld, President; Eugene A. Fry, Vice President.

***Gillette**—K25EZ, J. F. Desmond. Phone: 209-222-1200.
Technical Facilities: 100-w TPO, 0.8-kw ERP, 413-ft. above ground, 5226-ft. above sea level, lat. 44° 14' 35", long. 105° 32' 19".
Transmitter: 0.25-mi. SW of South Dr.
Ownership: J. F. Desmond.

Gillette—K28CH, Central Wyoming College. Phone: 307-856-6944.
Technical Facilities: 1000-w TPO, 12.2-kw ERP, 59-ft. above ground, 4954-ft. above sea level, lat. 44° 18' 17", long. 105° 33' 53".
Transmitter: McKenzie Ridge.
Equipment: Television Technology transmitter; Scala antenna.
Ownership: Central Wyoming College.
Represented (legal): Fletcher, Heald & Hildreth.
Personnel: Greg Ray, General Manager; Roger A. Hicks, Chief Engineer.
Note: Operating as a translator.

***Gillette**—K34ED, Frank Smid. Phone: 617-891-6098.
Technical Facilities: 100-w TPO, 0.78-kw ERP, 413-ft. above ground, 5226-ft. above sea level, lat. 44° 14' 35", long. 105° 32' 19".
Transmitter: 0.25-mi. SW of South Dr.
Ownership: Frank Smid.

***Gillette**—K38EF, Peter A. Tellefsen. Phone: 708-945-6051.
Technical Facilities: 100-w TPO, 0.79-kw ERP, 403-ft. above ground, 5226-ft. above sea level, lat. 44° 14' 35", long. 105° 32' 19".
Transmitter: 0.25-mi. SW of South Dr.
Ownership: Peter A. Tellefsen.

***Gillette**—K41DW, Steve Friedman. Phone: 503-686-0677.
Technical Facilities: 100-w TPO, 0.79-kw ERP, 403-ft. above ground, 5226-ft. above sea level, lat. 44° 14' 35", long. 105° 32' 19".
Transmitter: 0.25-mi. SW of South Dr.
Ownership: Steve Friedman.

***Gillette**—K44ED, Patty W. Reid. Phone: 805-254-8661.
Technical Facilities: 100-w TPO, 0.79-kw ERP, 403-ft. above ground, 5226-ft. above sea level, lat. 44° 14' 35", long. 105° 32' 19".
Transmitter: 0.25-mi. SW of South Dr.
Ownership: Patty W. Reid.

***Gillette**—K46DN, Peggy Mims. Phone: 214-368-4497.
Technical Facilities: 100-w TPO, 0.7872-kw ERP, 413-ft. above ground, 5226-ft. above sea level, lat. 44° 14' 35", long. 105° 32' 19".
Transmitter: SW of South Dr.
Ownership: Peggy Mims.

***Gillette**—K48EU, Patty W. Reid. Phone: 805-254-8661.
Technical Facilities: 100-w TPO, 0.79-kw ERP, 403-ft. above ground, 5226-ft. above sea level, lat. 44° 14' 35", long. 105° 32' 19".
Transmitter: 0.25-mi. SW of South Dr.
Ownership: Patty W. Reid.

***Gillette**—K50DX, Kyle T. Pope. Phone: 916-446-1721.
Technical Facilities: 100-w TPO, 0.79-kw ERP, 403-ft. above ground, 5226-ft. above sea level, lat. 44° 14' 35", long. 105° 32' 19".

Transmitter: 0.25-mi. SW of South Dr.
Ownership: Kyle T. Pope.

***Gillette**—K52EL, Kyle T. Pope. Phone: 916-446-1721.
Technical Facilities: 100-w TPO, 0.79-kw ERP, 403-ft. above ground, 5226-ft. above sea level, lat. 44° 14' 35", long. 105° 32' 19".
Transmitter: 0.25-mi. SW of South Dr.
Ownership: Kyle T. Pope.

***Gillette**—K57GL, Charles Cline. Phone: 408-449-2339.
Technical Facilities: 100-w TPO, 0.79-kw ERP, 403-ft. above ground, 5226-ft. above sea level, lat. 44° 14' 35", long. 105° 32' 19".
Transmitter: 0.25-mi. SW of South Dr.
Ownership: Charles G. Cline.

***Gillette**—K59FI, Harold Hubbard. Phone: 808-593-3888.
Technical Facilities: 100-w TPO, 0.78-kw ERP, 413-ft. above ground, 5226-ft. above sea level, lat. 44° 14' 35", long. 105° 32' 19".
Transmitter: 0.25-mi. SW of South Dr.
Ownership: Harold Hubbard.

***Gillette**—K63FI, Ruth Rhodes. Phone: 413-527-4948.
Technical Facilities: 100-w TPO, 0.79-kw ERP, 403-ft. above ground, 5226-ft. above sea level, lat. 44° 14' 35", long. 105° 32' 19".
Transmitter: 0.25-mi. SW of South Dr.
Ownership: Ruth Rhodes.

***Gillette**—K65FY, I. L. Boeskool Money Purchase Pension Trust. Phone: 703-412-0130.
Technical Facilities: 100-w TPO, 0.79-kw ERP, 413-ft. above ground, 5226-ft. above sea level, lat. 44° 14' 35", long. 105° 32' 19".
Transmitter: SW of South Dr.
Ownership: I. L. Boeskool Money Purchase Pension Trust.

***Gillette**—K67GG, Lewis Ingram. Phone: 703-780-3274.
Technical Facilities: 100-w TPO, 0.79-kw ERP, 403-ft. above ground, 5226-ft. above sea level, lat. 44° 14' 35", long. 105° 32' 19".
Transmitter: 0.25-mi. SW of South Dr.
Ownership: Lewis Ingram.

***Gillette**—K69GW, Elmo Giampaoli. Phone: 209-389-4643.
Technical Facilities: 100-w TPO, 0.78-kw ERP, 413-ft. above ground, 5226-ft. above sea level, lat. 44° 14' 35", long. 105° 32' 19".
Transmitter: SW of South Dr.
Ownership: Elmo Giampaoli.

Green River/Rock Springs—K35CN, Trinity Bcstg. Network Inc. Phone: 714-832-2950.

Affiliation: TBN.
Technical Facilities: 1000-w TPO, 10.5-kw ERP, 92-ft. above ground, 7736-ft. above sea level, lat. 41° 29' 50", long. 109° 20' 36".
Transmitter: Wilkens Peak, 6.8-mi. SE of Green River.
Equipment: TTC transmitter; Andrew antenna. Satellite earth stations: Scientific-Atlanta, 3.2-meter; Standard Communications receivers.
Began Operation: November 6, 1992.
Ownership: Trinity Broadcasting Network Inc.
Represented (sales): Media Services Group Inc.
Represented (engineering): Smith & Fisher.
Represented (legal): Joseph E. Dunne III.

Personnel: Paul F. Crouch, General Manager; Rod Henke, Sales Manager; Ben Miller, Chief Engineer.

Jackson—K48BM, Ambassador Media Corp. Phone: 208-233-6667.
Technical Facilities: 1000-w TPO, 1.21-kw ERP, 45-ft. above ground, 7869-ft. above sea level, lat. 43° 27' 42", long. 110° 45' 09".
Transmitter: Atop Snow King Mountain, approx. 1.3-mi. S of Jackson.
Equipment: TTC transmitter; Scala antenna.
Began Operation: December 31, 1986.
Ownership: Ambassador Media Corp.
Personnel: Harry Newhardt, General Manager; Linda Carter, Sales Manager; Nick Davidson, Chief Engineer.
Note: Operating as a translator.

***Laramie**—K63EZ, Robert R. Rule.
Technical Facilities: 20-w TPO, 0.838-kw ERP, 8845-ft. above sea level, lat. 41° 17' 06", long. 105° 26' 41".
Transmitter: Hill 8821, Sherman Mountains, E of Laramie.
Ownership: Robert R. Rule.

Riverton—K08GO, Riverton Fremont TV Club Inc.
Technical Facilities: 1-w TPO, 0.441-kw ERP, 46-ft. above ground, 5256-ft. above sea level, lat. 43° 02' 22", long. 108° 26' 15".
Transmitter: Approx. 3-mi. W of Riverton.
Ownership: Riverton Fremont TV Club Inc.

***Rock Springs**—K14JG, Loflin Children's Trust-Two. Phone: 504-928-3574.
Technical Facilities: 1000-w TPO, 0.09-kw ERP, 39-ft. above ground, 7349-ft. above sea level, lat. 41° 29' 50", long. 109° 20' 36".
Transmitter: Wilkens Peak Rd.
Ownership: Loflin Children's Trust-One, Two & Four.

***Rock Springs**—K18ER, Loflin Children's Trust-Two. Phone: 504-928-3574.
Technical Facilities: 1000-w TPO, 0.09-kw ERP, 41-ft. above ground, 7352-ft. above sea level, lat. 41° 29' 50", long. 109° 20' 36".
Transmitter: Wilkens Peak Rd.
Ownership: Loflin Children's Trust-One, Two & Four.

***Rock Springs**—K20FA, Loflin Children's Trust-Two. Phone: 504-928-3574.
Technical Facilities: 1000-w TPO, 0.09-kw ERP, 41-ft. above ground, 7352-ft. above sea level, lat. 41° 29' 50", long. 109° 20' 36".
Transmitter: Wilkens Peak Rd.
Ownership: Loflin Children's Trust-One, Two & Four.

Rock Springs—K22BK, Central Wyoming College. Phone: 307-856-6944.
Studio: 2660 Peck Ave., Riverton, WY 82501.
Technical Facilities: 100-w TPO, 0.912-kw ERP, 58-ft. above ground, 7532-ft. above sea level, lat. 41° 29' 50", long. 109° 20' 36".
Transmitter: Wilkens Peak Rd., approx. 11.3-mi. ESE of Green River.
Equipment: Emcee transmitter; Scala antenna.
Began Operation: October 1, 1989.
Ownership: Central Wyoming College.
Satellite programming: America One.
Represented (legal): Fletcher, Heald & Hildreth.
Personnel: Gregory Ray, General Manager; Roger A. Hicks, Chief Engineer.
Note: Operating as a translator.

Virgin Islands—Low Power TV Stations

Transmitter: Rd. 812 intersection, Los Pomos Barrio, Guaraguas Arriba.
 Equipment: Acrodyne transmitter; Bogner antenna.
 Satellite earth stations: Scientific-Atlanta, 5-meter; Uniden receivers.
 Began Operation: December 1, 1991.
 Ownership: Three Angels Broadcasting Network Inc.
 Personnel: Moses Primo, General Manager; Clarence Larson, Chief Engineer; Linda Shelton, Program Director.

***San Juan**—W43AW, Arzuaga & Martinez Assoc. Phone: 809-895-4198.
 Technical Facilities: 1000-w TPO, 10.4-kw ERP, 190-ft. above ground, 387-ft. above sea level, lat. 18° 21' 59", long. 66° 09' 00".
 Transmitter: Rd. 831, 1.1-mi. Barrio of Minillas Bayamon.
 Ownership: Arzuaga & Martinez Assoc.

San Juan—W46AZ, Eastern Satellite Services Inc. Phone: 809-893-3510.
 Technical Facilities: 100-w TPO, 1.21-kw ERP, 66-ft. above ground, 76-ft. above sea level, lat. 18° 26' 55", long. 66° 03' 55".
 Transmitter: Plaza Las Americas Ave., Roosevelt Hato Rey.
 Ownership: Eastern Satellite Services Inc.

Planned satellite programming: FamilyNet.
 Personnel: Jorge Perez, Chief Engineer; Lijiana Yumet, Sales Manager; Raul W. Yumet, Legal Representative.

Yaucu—W54AQ, Miguel Rodriguez.
 Technical Facilities: 200-w TPO, 1.29-kw ERP, 102-ft. above ground, 2995-ft. above sea level, lat. 18° 08' 59", long. 66° 58' 59".
 Transmitter: Maricao electronics site.
 Ownership: Miguel Rodriguez.

Virgin Islands

***Charlotte Amalie**—W25CB, Doug Garcia. Phone: 618-627-2120.
 Technical Facilities: 1000-w TPO, 36-kw ERP, 200-ft. above ground, 1592-ft. above sea level, lat. 18° 21' 25", long. 64° 58' 00".
 Transmitter: Estate Dorothea 22A, St. Thomas.
 Ownership: Doug Garcia.

***Charlotte Amalie**—W27BP, Lock Inc. Phone: 809-776-4466.
 Technical Facilities: 1000-w TPO, 49-kw ERP, 266-ft. above ground, 1821-ft. above sea level, lat. 18° 21' 34", long. 64° 58' 22".
 Transmitter: Crown Mountain.
 Ownership: Lock Inc.

***Charlotte Amalie**—W38BM, Kelly Guglielmi.
 Technical Facilities: 1000-w TPO, 20-kw ERP, 1667-ft. above sea level, lat. 18° 21' 33", long. 64° 58' 18".
 Transmitter: Crown Mountain.
 Ownership: Kelly Guglielmi.

***Charlotte Amalie**—W43BJ, Paradise Superstation Ltd. Inc. Phone: 718-436-2839. Sales: 212-685-7100. Fax: 212-685-7106.
 Affiliation: CBS.
 Technical Facilities: 2000-w TPO, 100-kw ERP, 223-ft. above ground, 1804-ft. above sea level, lat. 18° 21' 25", long. 64° 58' 00".
 Transmitter: Signal Hill, 1.2-mi. N of Airport, 1.5-mi. NW of Charlotte Amalie.
 Satellite earth stations: ITS, 6-meter.
 Ownership: Paradise Superstation Ltd. Inc.
 Satellite programming: CBS; Home Entertainment Network.
 Represented (legal): Steve Schiffman.
 Personnel: Judy Markovitch, General Manager; Larry Garner, Chief Engineer; Claude Hill, Sales Manager.

Christiansted—W23AD, Kelly Guglielmi.
 Technical Facilities: 100-w TPO, 0.74-kw ERP, 59-ft. above ground, 521-ft. above sea level, lat. 17° 44' 53", long. 64° 43' 40".

Holds CP for change to 1000-w TPO, 6.68-kw ERP. BPTTL-910503TC.
 Transmitter: Little Princess Hill Rd., Christiansted.
 Ownership: Kelly Guglielmi.

***St. Croix**—W47BV, Walter L. Bush Jr. Phone: 612-944-7885.
 Technical Facilities: 100-w TPO, 2-kw ERP, 63-ft. above ground, 1214-ft. above sea level, lat. 17° 45' 21", long. 64° 47' 58".
 Transmitter: Estate Hermitage.
 Ownership: Walter L. Bush Jr.

***St. Croix**—W51CI, Walter L. Bush Jr. Phone: 612-944-7885.
 Technical Facilities: 100-w TPO, 2-kw ERP, 63-ft. above ground, 1214-ft. above sea level, lat. 17° 45' 21", long. 64° 47' 58".
 Transmitter: Estate Hermitage.
 Ownership: Walter L. Bush Jr.

***St. Croix**—W53BI, Walter L. Bush Jr. Phone: 612-944-7885.
 Technical Facilities: 100-w TPO, 2-kw ERP, 63-ft. above ground, 1214-ft. above sea level, lat. 17° 45' 21", long. 64° 47' 58". File #: BPTTL-9202138Q. Grant date: August 17, 1994.
 Transmitter: Estate Hermitage.
 Ownership: Walter L. Bush Jr.

LPTV Stations (1):
New Mexico: K43AI, Farmington.
Other Holdings:
TV.

CURT ALEXANDER
409 E. Water St.
Ripley, MS 38663
Phone: 601-837-8170
LPTV Permittees (1):
Mississippi: W42BW, Ripley.

ALL AMERICAN NETWORK INC.
250 W. Arrow Hwy.
San Dimas, CA 91773-3342
Phone: 909-599-9499
Fax: 909-599-1086
Officers:
Cruz S. Arguinzoni, Pres.
Nicky Cruz, V.P.
John B. Casoria Jr., Secy.-Treas.
Represented (legal): Joseph E. Dunne III.
LPTV Stations (2):
Illinois: W64BK, Bloomington; W62BU, Rock-
ford.
LPTV Permittees (1):
Illinois: W50BY, Galesburg.
Other Holdings:
TV, TV translators.

DAVID J. ALTERI
214 Colorado St.
Watertown, NY 13601
LPTV Permittees (1):
New York: W34AR, Canton & Potsdam.

ALTES ELLPEE INC.
204 Walnut St.
Shepherdsville, KY 40165
Officers:
Ann Newton, Sales
John W. Smith Sr., Engineering
Represented (legal): Gene R. Osselmeier.
LPTV Stations (1):
Kentucky: W66BC, Shepherdsville.

ALTIZER FAMILY TRUST
2823 Trousdale Dr.
Burlingame, CA 94010
Phone: 415-697-7857
LPTV Permittees (1):
Georgia: W69DD, Colquitt.

AMBASSADOR MEDIA CORP.
425 E. Center
Pocatello, ID 83201
Phone: 208-232-6666
Fax: 208-233-6678
Officers:
William L. Armstrong III, Pres. & Chief Exec.
Officer
Harry P. Neuhardt, Chief Operating Officer
Ellen M. Armstrong, Secy.-Treas.
Ownership: Ellen M. Armstrong, 50%; William
L. Armstrong, 50%.
Represented (legal): Drinker Biddle & Reath.
LPTV Stations (3):
Idaho: K08KU, Challis; K12OE, Firth-Basalt.
Wyoming: K48BM, Jackson.
Other Holdings:
TV translators.

**AMERICAN CHRISTIAN TELEVISION
SYSTEM**
6350 W. Freeway
Fort Worth, TX 76150
Phone: 817-737-3241
Fax: 817-737-7853
Officers:
Dallas Bumgardner, Chmn.
Jack Johnson, Pres. & Chief Exec. Officer

Richard McCartney, V.P. & Chief Operating
Officer
Jerry Stamps, Chief Financial Officer
Deborah Little Key, Gen. Mgr.
Ownership: Southern Baptist Convention.
Represented (legal): Joseph E. Dunne III.
LPTV Stations (1):
Arkansas: K49CG, Little Rock.

AMERICAN TELECASTING INC.
Suite 201
4065 N. Sinton Rd.
Colorado Springs, CO 80907
Phone: 719-632-5544
Fax: 719-632-5549
Officers:
Donald R. DePriest, Chmn.
Richard F. Seney, Vice Chmn. & Secy.
Brian E. Gast, Pres. & Chief Exec. Officer
David Sentman, Chief Financial Officer
LPTV Permittees (8):
Hawaii: K31DT, Haiku; K63FE, Kihei; K66EW,
Kihei; K25ER, Lahaina; K33DW, Lahaina;
K43EA, Lahaina; K54EB, Lahaina; K34DZ,
Waikulu.
Other Holdings:
Wireless cable, MDS, MMDS.

AMERICAN TELEVISION INC.
910 N. Foster Dr.
Baton Rouge, LA 70806
Phone: 504-928-5943
Fax: 504-928-5097
Officers:
Woody Jenkins, Chmn. & Chief Exec. Officer
Diane Jenkins, Pres.
Ownership: Woody Jenkins.
LPTV Stations (1):
Louisiana: WHCM-LP, Baton Rouge.

**AMERICAN TELEVISION NETWORK
INC.**
Suite 500
1899 L St. NW
Washington, DC 20036
Phone: 202-785-2143
Officer:
Edward L. Weidenfeld, Pres.
LPTV Stations (1):
California: K26BH, Yucca Valley.

AMITY BROADCASTING CO.
25 Victoria Dr.
Amityville, NY 11701
Phone: 516-598-0466
Officer:
Michael Bogner, Chmn. & Chief Exec. Officer
LPTV Stations (1):
New York: W66CE, Amityville & Mineola.
LPTV Permittees (1):
New York: W38CH, Amityville.

AMKA BROADCAST NETWORK INC.
27873 U.S. 19 N
Clearwater, FL 34621
Phone: 813-725-3500
Fax: 813-724-5997
Officer:
Sotirios Agelatos, Pres.
LPTV Stations (1):
Florida: W48AY, Oldsmar.

HENRY AMMONS
3255 S. Parker Rd.
Aurora, CO 80014
Phone: 303-755-5268
LPTV Permittees (4):
Nebraska: K51EW, Kearney; K60FN, Kearney;
K64EO, Kearney; K68EQ, Kearney.

BRIAN KEITH ANDERSON
8870 W. Airport Dr.
West Paducah, KY 42053

LPTV Permittees (1):
Kentucky: W10BY, Paducah.

R. E. ANDREASSEN
Box 468
Delta Junction, AK 99737
Phone: 907-895-5100
LPTV Permittees (1):
Alaska: K100B, Delta Junction.

NEAL L. ANDREWS JR.
300 N. 21st St.
Birmingham, AL 35203
LPTV Permittees (2):
Hawaii: K59EJ, Honolulu.
Nevada: K46CV, Las Vegas.

BYRON H. ANSON
323 MacCauley Rd.
Conowingo, MD 21918
Phone: 410-658-5634
LPTV Permittees (5):
Iowa: K21EM, Ottumwa; K45EE, Ottumwa; K49DX,
Ottumwa; K58ER, Ottumwa.
Kentucky: W60CC, Corbin.

APOGEE BROADCASTING CORP.
1152 Pebblewood Dr.
Sacramento, CA 95833-1157
Phone: 916-920-2525
Officers:
Robert Suffel, Chmn. & Pres.
David W. Berkus, Secy.
Ownership: Robert Suffel.
LPTV Stations (1):
California: K25EL, Sacramento.

APPLE VALLEY TV ASSN. INC.
Box 582
Wenatchee, WA 98807
Phone: 509-662-0882
LPTV Permittees (1):
Washington: K47EW, Wenatchee.

ARCH COMMUNICATIONS CORP.
One Corporate Center
Hartford, CT 06103
Phone: 203-527-6161
LPTV Stations (1):
Connecticut: W11BJ, Hartford.

ARIES TELECOMMUNICATIONS CORP.
1391 North Rd.
Green Bay, WI 54313
Phone: 414-494-2626
LPTV Permittees (1):
Wisconsin: W22BW, Sturgeon Bay.

**ARIZONA CHRISTIAN TELEVISION
SYSTEM INC.**
Box 39
Phoenix, AZ 85001
Phone: 602-264-3939
Fax: 602-263-8150
Officer:
Rick Hooton, Pres.
LPTV Stations (1):
Arizona: K39BI, Phoenix.

ARKANSAS MEDIA L.L.C.
No. 400
1 Shackelford Dr.
Little Rock, AR 72211
Phone: 501-221-0400
LPTV Stations (2):
Missouri: K08MA, Springfield; K56FD, Spring-
field.

ARZUAGA & MARTINEZ ASSOC.
Box 980
RD 2

Quebradillas, PR 00742-0980
Phone: 809-895-4198
Fax: 809-895-2725
Officers:
Jose J. Arzuaga, Pres.
Jose Julio Martinez, Marketing Dir.
Ownership: Jose J. Arzuaga, 51%; Jose J.
Martinez, 49%.
LPTV Permittees (1):
Puerto Rico: W43AW, San Juan.
Radio Stations:
Puerto Rico: WREI(FM), Quebradillas.

JOSE J. ARZUAGA
Box 980
Quebradillas, PR 00678
Phone: 809-905-2725
LPTV Permittees (1):
Puerto Rico: W33BN, Ponce.

ASHLAND PUBLIC SCHOOL DISTRICT
Box 17
Ashland, MT 59003
Phone: 406-784-2575
Fax: 406-784-6138
LPTV Permittees (1):
Montana: K51EQ, Ashland.

ASIAVISION INC.
11910 Frost Valley Way
Potomac, MD 20854
Ownership: Lura S. Madarang.
LPTV Stations (1):
District of Columbia: W58BR, Washington.
LPTV Permittees (4):
California: K120J, Palm Springs; K68DD, Ta-
hoe City.
Maryland: W08CZ, Ocean City.
New Jersey: W34BS, Atlantic City.

ASPEN NETWORK LLC
Suite A
202 AABC
Aspen, CO 81611
Phone: 303-925-9579
LPTV Stations (1):
Colorado: K20DH, Aspen.

**ASSOCIATED CHRISTIAN TELEVISION
SYSTEM INC.**
4520 Parkbreeze Court
Orlando, FL 32808
Phone: 407-297-0155
Officers:
Claud Bowers, Pres. & Chief Exec. Officer
P. B. Howell Jr., V.P.
Freeda Bowers, Secy.-Treas.
Branch Office:
123 Ridgeland Rd.
Tallahassee, FL 32312
Phone: 904-385-1700
Ownership: Non-profit organization.
Represented (legal): Baraff, Koerner, Olender
& Hochberg, P.C.
LPTV Stations (2):
Florida: W69AY, Alachua; WACX-LP, Tallahassee.
Other Holdings:
TV.

ATHENS BROADCASTING CO. INC.
1717 Hwy. 72 W
Athens, AL 35661
LPTV Stations (1):
Alabama: W28AP, Athens.

THE ATLANTA CHANNEL INC.
No. 240
1579 F. Monroe Dr.
Atlanta, GA 30324
Phone: 404-875-9999
LPTV Stations (1):
Georgia: W42BQ, Atlanta.

LPTV Ownership

ATN INC.

Box 791
Garrison, ND 58540
Phone: 701-337-2224
LPTV Permittees (4):
North Dakota: K46DY, Bismarck; K2BEP, Dickinson; K31EQ, Minot; K44EG, Watford City.

ATRIUM BROADCASTING CO.

6611 Santa Monica Blvd.
Los Angeles, CA 90038-1311
Phone: 213-469-5696
Fax: 213-469-2193
Officers:
Lawrence Rogow, Chief Exec. Officer
Charles Lohr, Chief Operating Officer
Donald S. Wilson, Engineering Dir.
Ownership: Lawrence Rogow. For Rogow's other interests, see CalaVision, Jackson TV Co., Ponyland Bcstg. Co., Response Bcstg. Corp., Venture Technologies Group Inc., White Sage Broadcasting Co. & World TV. Rogow also has interest in Cable Bruma, a Costa Rican cable operator.
Represented (legal): Kaye, Scholer, Fierman, Hays & Handler.
LPTV Stations (1):
California: K38DL, Los Angeles.
LPTV Permittees (1):
Connecticut: W69CL, Hartford.

EDWINA J. AUEL

Suite 204 E
1601 Belvedere Rd.
West Palm Beach, FL 33406
Phone: 407-688-9585
Fax: 407-688-9601
LPTV Permittees (1):
California: K60ES, Sacramento.

KENNETH L. AUSTIN

No. 1
613 N. State St.
Alma, MI 48801
LPTV Permittees (1):
Arkansas: K59FB, Batesville.

AVN INC.

2567 Central Ave.
Augusta, GA 30904
Phone: 706-736-6700
Ownership: Jeremy M. Coghlan, Pres.
LPTV Stations (1):
Georgia: W67BE, Augusta.

FRANK & LINDA AZEVEDO

2731 Iowa Ave.
Modesto, CA 95351
Phone: 204-577-0743
Officers:
Frank Azevedo, Chmn., Chief Exec. & Chief Operating Officer
Linda Azevedo, President, Chief Financial Officer & Secy.-Treas.
Rick Rogers, Mktg. Dir.
LPTV Permittees (1):
California: K14JP, Modesto.

BACA COUNTY

Box 116
Springfield, CO 81073
LPTV Permittees (1):
Colorado: K60DP, Springfield.

RICHARD W. BAKER

1803 Hwy. 19
Holiday, FL 34691
LPTV Permittees (1):
Texas: K50CW, Waco.

JACK W. BALDWIN

4945 Meade St.
Denver, CO 80221
Phone: 303-480-1398
LPTV Permittees (1):
Mississippi: W52CC, Grenada.

B & B PRODUCTIONS INC.

1700 Duncan St.
Pampa, TX 79065
LPTV Permittees (1):
Texas: K69FF, Plainview.

BAPTIST BIBLE COLLEGE INC.

628 E. Kearney St.
Springfield, MO 65802
Phone: 417-869-0891
LPTV Permittees (1):
Missouri: K62FD, Springfield.

WILLIAM A. BARNHARDT

212 Rock St.
Pomeroy, OH 45769
Phone: 614-992-6558
LPTV Permittees (1):
Ohio: W2780, Pomeroy.

MARVIN L. BATES JR.

242 Bennetts Bridge Rd.
Greer, SC 29651
Phone: 803-277-2355
LPTV Permittees (2):
Arkansas: K51ET, Batesville.
Louisiana: K36DS, Alexandria.

CHARLES B. BAYNE

No. A-1
515 E. 99th St.
Inglewood, CA 90301
Phone: 310-419-0506
LPTV Permittees (1):
Iowa: K53FC, Ottumwa.

BEACH TV OF SOUTH CAROLINA INC.

Box 9556
Panama City Beach, FL 32407
Phone: 904-234-2773
LPTV Stations (2):
South Carolina: W08CV, Myrtle Beach; W11BR, Myrtle Beach.

BEACH TV PROPERTIES INC.

Box 9556
Panama City, FL 32417
Phone: 904-234-2773
Officers:
Jud Colley, Pres.
Tonita Davis, Secy.-Treas.
Ownership: Jud Colley, 50%; Tonita Davis, 50%.
LPTV Stations (3):
Florida: W48BC, Destin; WCAY-LP, Key West; W46AN, Panama City.
LPTV Permittees (1):
South Carolina: W428H, Charleston.
Other Holdings:
TV.

RAY BEALLO

2309 Calle de Nuevo
Las Vegas, NV 89602
Phone: 702-362-2480
LPTV Permittees (1):
Kentucky: W14CC, Talbert.

BEAUMONT BROADCASTING CORP.

Suite 200
3950 Fossil Creek Blvd.
Fort Worth, TX 76137
LPTV Stations (1):
Texas: K25FN, Beaumont.

BECKER BROADCAST SYSTEMS

517 S. 7th
Kiowa, KS 67070
LPTV Stations (1):
Kansas: K36DE, Kiowa.

VIRGINIA M. BECKER

Box 1300
Hawthorne, NV 89415
Phone: 702-945-1300
Fax: 702-945-1300
LPTV Stations (1):
Nevada: K13WI, Hawthorne.

JOANNE BEDNARSH

205 N. Orange Ave.
Sarasota, FL 34236
Phone: 813-957-0065
LPTV Permittees (1):
Louisiana: K20FC, Rayville.

BEECH STREET COMMUNICATIONS

Box 1469
601 Beech St.
Texarkana, AR 75504
Phone: 501-774-3500
Fax: 501-774-3600
Officers:
David Welch, Chief Exec. Officer
Gary Underwood, Chief Operating Officer
Larry Crank, Chief Financial Officer
Andy Dean, Engineering Dir.
LPTV Stations (1):
Arkansas: KLF1-LP, Texarkana.

MICHAEL BEESON

1230 S. Perry
Denison, TX 75020
Phone: 903-465-8878
LPTV Permittees (1):
Texas: K64EY, Lufkin.

BELL PRESS INC.

Box 189
120 W. 3rd St. S
Ladysmith, WI 54848-0189
Phone: 715-532-5591
Officers:
Donald L. Bell, Pres.
Audrey M. Bell, V.P.
James L. Bell, Secy.-Treas.
LPTV Stations (1):
Wisconsin: W06AS, Ladysmith.
Newspapers:
Wisconsin: Ladysmith News (weekly).

W. E. BELVIN

Box 12888
Newport News, VA 23612
Phone: 804-873-8050
LPTV Permittees (1):
Virginia: W39BW, Newport News.

YING HUA BENNS

103 Averill St.
Lookout Mountain, TN 37350
Phone: 615-821-1410
Represented (legal): Mullin, Rhyme, Emmons & Topel, P.C.
LPTV Stations (1):
Tennessee: WYHB-LP, Chattanooga.

CHRISTINA M. BERRY

3654 Chatham Dr.
Palm Harbor, FL 34684
LPTV Permittees (1):
North Carolina: W6680, Raleigh.

BETA BROADCASTING INC.

No. 219
5050 Edison Ave.

Colorado Springs, CO 80915

Phone: 719-578-0517
Fax: 719-574-7776
Officers:
Jack Connelly, Chmn. & Pres.
Jack Manning, Secy.-Treas.
Ownership: Jack Connelly, Zoe Connelly, Jack Manning & Norma Dee Manning.
LPTV Stations (1):
Colorado: K38CU, Colorado Springs.

BETHEL SANITARIUM

5825 Kuiken
Evansville, IN 47710
Phone: 812-428-6348
LPTV Permittees (1):
Indiana: W48CB, Evansville.

BETTER LIFE TV

63505 Ditch Creek Rd.
Rogue River, OR 97537
LPTV Stations (2):
Oregon: K61FW, Cave Junction; K65EJ, Grants Pass.

RONALD A. BEVINS

713 W. Yakima Ave.
Yakima, WA 98902
Phone: 509-248-5971
LPTV Stations (5):
Washington: K04OI, Pasco & Kennewick; K08LU, Sunnyside-Grandview; K56EG, Wapato & Toppenish; K17CJ, Yakima; K60EB, Yakima-Wapato.
LPTV Permittees (3):
Washington: K62EM, Pasco & Kennewick; K13WP, Sunnyside; K09WL, Walla Walla.

TONY RUSSELL BICKEL

Box 2029
Grove, OK 74344
Phone: 918-786-5349
LPTV Stations (1):
Oklahoma: K43EF, Grove.

BIG HORN COMMUNICATIONS INC.

Box 23309
Billings, MT 59102
Phone: 406-652-4743
Officers:
Thomas Hendrickson, Pres.
Ray Moser, V.P.
Martha R. Creath, Secy.
David Loxtercamp, Treas.
James R. Michal, Asst. Treas.
Ownership: Calvin Cafritz, 23.88%; David E. Loxtercamp, 23.78%; Martha R. Creath, 17.85%; Daniel W. Coon Estate, 12.97%; Ronald L. Korn, 8.29%; Alan Swendiman, 1.47%; James R. Michal, 1.19%.
LPTV Stations (4):
Montana: K20DY, Belgrade, Manhattan & Three Forks; K25BP, Billings; K66EQ, Colstrip; K19AC, Glasgow.
Radio Stations:
Wyoming: KZMQ-AM-FM, Greybull.
Other Holdings:
TV, TV translators.

BILTMORE BROADCASTING CORP.

15945 Miami Way
Pacific Palisades, CA 90272
LPTV Stations (1):
Nevada: K50CN, Las Vegas.
LPTV Permittees (1):
California: K59FV, Big Bear Lake.

DAVID L. & CAROLYN D. BILYEA

6420 Lansdale Rd.
Fort Worth, TX 76116
Phone: 817-737-0707

LPTV Permittees (1):
Wisconsin: W248V, Whiting.

STEVEN D. BINGHAM
500 W. Sherwood Dr.
Payson, AZ 85541
Phone: 602-474-1849
LPTV Stations (1):
Arizona: K22EI, Payson.

BITTERROOT VALLEY PUBLIC TELEVISION

Box 588
Hamilton, MT 59840
Phone: 406-961-3692
Officers:
Jacquie Coppage, Chairman
James Parker, Secy.-Treas.
Ownership: Community owned.
Represented (legal): Schwartz, Woods & Miller.
LPTV Stations (2):
Montana: K21AN, Darby; K67EC, Pinesdale.

BLACK HAWK COLLEGE

6600 34th St.
Moline, IL 61265-5899
Phone: 309-796-2424
Fax: 309-796-2484
Officers:
Steve Spivey, Chmn.
Glenn Doyle, Vice Chmn.
Judith A. Redwine, Pres.
Maurice J. Bresnahan, Gen. Mgr.
LPTV Stations (1):
Illinois: W61BV, Sterling.
Other Holdings:
TV.

BLACKHAWK BROADCASTING CORP.

2712 Capri Court
Rockford, IL 61111
Phone: 815-987-3972
Fax: 815-987-3975
Ownership: Joe Musser, Pres.
Represented (legal): Miller & Fields.
LPTV Stations (1):
Illinois: W08CM, Rockford.

BLACKS DESIRING MEDIA INC.

Box 520
1024 Main St.
Livingston, TN 38570
Phone: 615-823-5633
Officer:
Millard V. Oakley, Pres.
LPTV Permittees (1):
Texas: K32CP, Pampa.

BLACKTAIL TV TAX DISTRICT

Box 609
Lakeside, MT 59922
Phone: 406-857-2131
LPTV Stations (1):
Montana: K61FX, Big Fork.

BLAINE COUNTY PUBLIC TELEVISION INC.

63 4th St.
Chinook, MT 59523
LPTV Stations (1):
Montana: K59EM, Chinook.

JOHN C. BLAIR

4004-B Dunwoody Park Dr.
Dunwoody, GA 30338
Phone: 404-633-5624
LPTV Permittees (2):
North Carolina: W61CX, Burgaw; W69DN, Burgaw.

CHARLES BLAKE
5219 Nina Lee Lane
Houston, TX 77092
Phone: 713-682-2842
LPTV Permittees (1):
Iowa: K26ER, Marshalltown.

MARJORIE BLANTON

174 Sterling NE
Sparta, GA 31087
Phone: 912-453-7266
LPTV Permittees (1):
Georgia: W32BK, Bainbridge.

DAN BLECHMAN

15710 Lindskog Dr.
Whittier, CA 90603
LPTV Stations (2):
Minnesota: K15DU, Duluth; K62EP, Duluth.
LPTV Permittees (2):
Michigan: W39CB, Petoskey.
Minnesota: K34EL, Walker.

VICKI SUE BLISS

7909 Rainshower Dr.
Las Vegas, NV 89117
Phone: 702-734-2811
LPTV Permittees (1):
Virginia: W57CH, Lynchburg.

ELLIOT B. BLOCK

2212 Losantiville Ave.
Cincinnati, OH 45237
Phone: 513-631-8825
Fax: 513-351-8898
LPTV Stations (2):
Ohio: W35BA, Cincinnati; WBQC-LP, Cincinnati.

J. KELLY BLOOMER

Suite K
311 Aspen Airport Center
Aspen, CO 81611
Phone: 303-925-9554
LPTV Permittees (2):
Florida: W18BD, Key West; W41BU, Key West.

BLUE EARTH-NICOLLETT-FARIBAULT COOPERATIVE ELECTRIC ASSN.

Box 8
Hwy. 169 S
Mankato, MN 56002
Phone: 507-387-7963
LPTV Stations (4):
Minnesota: K58FC, Frost; K60FY, Frost; K62FH, Frost; K61GE, Jackson.
LPTV Permittees (1):
Minnesota: K59FN, Jackson.

BLUE MOUNTAIN BROADCASTING ASSOCIATION INC.

Box 205
12th St. & Larch Ave.
College Place, WA 99324
Phone: 509-529-9149
Fax: 509-529-0661
Officers:
Roger Johnson, Chmn. & Pres.
Ben Wiedemann, Treas.
Ownership: Walla Walla Valley Seventh-Day Adventist Churches.
Represented (legal): Norman Anderson.
LPTV Stations (3):
Washington: K45DA, College Place; K22BI, Walla Walla; K27DD, Walla Walla.

I. L. BOESKOOL MONEY PURCHASE PENSION TRUST

516 S
2111 Jefferson Davis Hwy.
Arlington, VA 22202

Phone: 703-412-0130
LPTV Permittees (3):
Kansas: K56FG, Caney.
Wyoming: K40ES, Casper; K65FY, Gillette.

DIANE BOLIN

Box 70A
Rte. 1
Casey, IL 62420
Phone: 217-932-5671
LPTV Stations (1):
Illinois: W36BR, Casey.
LPTV Permittees (3):
Illinois: W19BW, Casey; W45BJ, Casey; W62CM, Casey.

BONANZA PARTNERS I

Box 23413
Chattanooga, TN 37415
Phone: 615-875-9758
LPTV Permittees (1):
Georgia: W42BT, Sandersville.

BONANZA PARTNERS II

4231 Boca Bay
Dallas, TX 52445
Phone: 214-243-3030
LPTV Permittees (1):
Georgia: W61CK, Sandersville.

THE BONITA CORP.

Box 2007
Winter Park, FL 32790
Phone: 407-647-4777
LPTV Stations (2):
Florida: W12CD, Altamonte Springs; W07BZ, Orlando.

THE BON-TELE NETWORK

1001 E. Entry Dr.
Pittsburgh, PA 15216
Phone: 412-531-6678
Fax: 412-531-5727
Officers:
Nancy B. Hahn, Pres. & Chief Exec. Officer
Joe Butcher, Mktg. & Programming Dir.
Paul O'Hadnecki, Engineering Dir.
Ownership: Nancy B. Hahn.
LPTV Stations (1):
Pennsylvania: W63AU, Pittsburgh.

CLARABELLE F. BOONE

771 Preston Ave. S
St. Petersburg, FL 33701
LPTV Stations (1):
Washington: K14IF, Spokane.

JESSE BOONE SR.

313 Highland Ave.
Albany, GA 31701
LPTV Stations (1):
Georgia: W35BD, Albany.

MURPHY D. BOUGHNER

305 N. Pine St.
Nowata, OK 74048
LPTV Stations (2):
Oklahoma: K66EK, Bartlesville & Dewey; K60EX, Nowata.

BOULDER TV TRANSLATOR ASSN.

Box 146
215 N. Madison
Boulder, MT 59632
Officers:
Ralph R. Simons, Pres. & Secy.-Treas.
William Shoquist, Chief Operating Officer
LPTV Stations (2):
Montana: K27CD, Boulder; K36CX, Clancy.

RICHARD L. BOURASSA
6667 Bumham
Canton, MI 48187
LPTV Permittees (1):
Michigan: W55CG, Ludington.

EDWARD C. BOWLDS

Box 12100
Fort Pierce, FL 34979
LPTV Permittees (1):
Florida: W10CI, Vero Beach.

MOLLIE BOWRING

Box 15E
814 Wymont Terrace
Provo, UT 84604
Phone: 801-371-2597
LPTV Permittees (2):
Oklahoma: K51EZ, Tulsa; K57GU, Tulsa.

CARL G. BOWSER

7212 Palm Tree Circle
Bakersfield, CA 93308
Phone: 805-399-8182
LPTV Permittees (1):
North Dakota: K14JN, Grand Forks.

JIMMY BOYD

4971 Vickie Dr.
Memphis, TN 38109
Phone: 901-789-0584
LPTV Stations (1):
Tennessee: W61BP, Memphis.

FAITH F. BRANCH

5906 Lindenhurst Ave.
Los Angeles, CA 90036
Phone: 213-939-9161
LPTV Permittees (2):
California: K07WB, Reedley; K100C, Reedley.

BRANSON TV PARTNERSHIP

Box 168
Carmel, ME 04419
LPTV Stations (1):
Missouri: K31DV, Walnut Shade.

ELLEN & SYDNEY BRAVERMAN

41 Murray DeBuhl Rd.
Alexander, NC 28701
Phone: 704-645-7920
LPTV Stations (1):
North Carolina: W30AS, Weaverville.

KELLI J. BRAY

No. 299
1600 E. Rochelle
Las Vegas, NV 89119
Phone: 702-734-2811
LPTV Permittees (2):
California: K24EJ, San Luis Obispo.
Virginia: W67DK, Lynchburg.

BRECHNER MANAGEMENT CO.

Box 531103
Orlando, FL 32853
Phone: 407-423-4431
Fax: 407-843-0704
Officers:
Marion B. Brechner, Pres.
Berl Brechner, V.P.-Treas.
Ownership: Marion Brechner, 80%; Berl Brechner, 20%.
Represented (legal): Cohn & Marks.
LPTV Stations (3):
Delaware: W27AJ, Dover.
Kansas: K39BR, Junction City; K58CX, Lawrence.
Other Holdings:
TV, Radio.
Outdoor advertising: Great Outdoor Advertising Inc., Wilmington, OH.

LPTV Ownership

BRECKENRIDGE BROADCASTING CO. INC.
3300 Norwest Center
Minneapolis, MN 55402
LPTV Stations (2):
Ohio: W53AX, Cleveland.
Texas: K55FV, Houston.
LPTV Permittees (2):
Oklahoma: K02NS, Oklahoma City.
Washington: K58DP, Seattle.

QUENTIN L. BREEN

36941 S. Chiloquin Rd.
Chiloquin, OR 97624
LPTV Stations (5):
Oregon: K61FG, Chiloquin; K63EL, Chiloquin;
K65EX, Chiloquin; K67FB, Chiloquin; K69GC,
Chiloquin.
LPTV Permittees (6):
Oregon: K47EM, Chiloquin; K51EV, Chiloquin;
K53EU, Chiloquin; K55GP, Chiloquin; K57GD,
Chiloquin; K48EX, Klamath Falls.

BRESNAN COMMUNICATIONS CO.

709 Westchester Ave.
White Plains, NY 10604
Phone: 914-993-6600
Fax: 914-997-6601; 914-993-6602.
Officers:
William J. Bresnan, Chief Exec. Officer
Jeffrey S. DeMond, V.P., Finance & Chief Financial Officer
Patrick J. Bresnan, Mktg. Dir.
Michael Bresnan, Operations Dir.
Robert Bresnan, Gen. Counsel
Gary McIntosh, Engineering Dir.
Ownership: William J. Bresnan, 51%; TCI/Library Holdings Co., 49%.
LPTV Stations (7):
Michigan: K69BA, Iron Mountain; W30AK, Iron Mountain; W35AK, Iron Mountain; W43AN, Iron Mountain; W63AW, Iron Mountain; W65BN, Iron Mountain; W67AO, Iron Mountain.
LPTV Permittees (1):
Michigan: W59AQ, Iron Mountain.
Other Holdings:
Cable, TV translators.

BREWER FAMILY TRUST

4230 Jubilo Dr.
Tarzana, CA 91356
Phone: 818-342-1290
LPTV Permittees (2):
Arkansas: K46EM, Batesville.
Idaho: K56FO, Boise.

BRIGHTNESS MINISTRIES INC.

120 W. Court Ave.
Jeffersonville, IN 47130
Phone: 812-284-3483
Fax: 812-284-5484
Officers:
John W. Smith Jr., Pres., Chief Operating Officer
Darlene Smith, Chief Financial Officer & Secy.
John W. Smith Sr., V.P. & Engineering Dir.
Lou Smith, Programming Dir.
Mary L. Smith, Treas.
Ownership: Non-stock corp.
Represented (legal): Bechtel & Cole, Chartered.
LPTV Stations (2):
Indiana: W26AS, Clarksville; W05BE, Jeffersonville, IN-Louisville, KY.

WILLIAM D. BRITTON

No. 353
1390 Broadway
Placerville, CA 95667
LPTV Stations (1):
California: K19CL, Inyokem.

BROADCASTING SYSTEMS INC.

One W. Lone Cactus Dr.
Phoenix, AZ 85027-2953
Phone: 602-582-6550
Fax: 602-582-8229
Officers:
Kenneth Casey, Chmn. & Chief Exec. Officer
Charlene Weh, Chief Operating Officer & Secy.-Treas.
Ownership: Kenneth Casey, 89%; Charlene Weh, 10%; Chris Casey, 1%, Principals.
Represented (legal): Arent Fox Kintner Plotkin & Kahn.
LPTV Stations (2):
Arizona: K25DM, Phoenix.
Texas: K30CV, Houston.
Other Holdings:
TV.

DAVID C. BRODAHL

1359 N. Elm St.
Wahoo, NE 68066
Phone: 402-443-3198
LPTV Stations (3):
Nebraska: K21ES, Columbus & Fremont;
K31EN, Columbus & Fremont; K33EM, Columbus & Fremont.

BROOKS BROADCASTING INC.

No. 217
279 S. Beverly Dr.
Beverly Hills, CA 90212
LPTV Stations (1):
Kansas: K07TO, Manhattan.
LPTV Permittees (1):
Indiana: W05CA, Salem.

JAMES R. BROWN

Box 11021
Houston, TX 77293
Phone: 713-635-1938
LPTV Permittees (1):
Texas: K42DU, Lufkin.

BROWNE MOUNTAIN TV

815 S. Montavilla
Spokane, WA 99204
LPTV Permittees (1):
Washington: K34DU, Spokane.

BROWNING PUBLIC SCHOOLS

129 First Ave. SE
Browning, MT 59417
Phone: 406-338-2715
LPTV Stations (1):
Montana: K57FM, Browning.

BRUCE INDEPENDENT TV INC.

Box 453
Bruce, MS 38915
Phone: 601-983-2801
Officers:
William E. Morgan, Pres. & Chief Exec. Officer
Ann Morgan, Chief Financial Officer
Bill Morgan, Chief Operating Officer & Mktg. Dir.
Ownership: William E. Morgan.
LPTV Stations (1):
Mississippi: W07BN, Bruce.

JOSEPH J. & LORRAINE M. BRUG-MAN

15434 Janine Dr.
Whittier, CA 90603
Phone: 310-947-5034
LPTV Permittees (1):
California: K50EQ, Eureka.

BRUNO-GOODSWORTH NETWORK INC.

514 Chautauqua St.
Pittsburgh, PA 15214

Phone: 412-322-5526
LPTV Stations (1):
Pennsylvania: W66BQ, Freedom.

BRYANT BROADCASTING CO.

200 E. Spring St.
Lebanon, TN 37087
Phones: 615-444-7211; 615-444-8206
Fax: 615-444-7215
Ownership: Dr. Joe F. Bryant, Chmn.
LPTV Stations (1):
Tennessee: W11BD, Lebanon.
Other Holdings:
TV.

BSA INVESTMENT

11 Alice Court
South St. Paul, MN 55075
Phone: 612-451-9197
LPTV Permittees (5):
Iowa: K19DX, Iowa Falls; K27EW, Iowa Falls;
K35EG, Iowa Falls; K61GF, Iowa Falls;
K69GZ, Iowa Falls.

BSP BCSTG.

3800 Call Field Rd.
Wichita Falls, TX 76308
Phone: 817-691-1808
Fax: 817-696-5766
Officers:
F. Lanham Lyne Jr., Chmn. & Chief Exec. Officer
Pete D'Acosta, Pres. & Gen. Mgr.
Charles R. Hart, Treas.
Ownership: Epic Bcstg. Corp., 75%; Peter D'Acosta, 20%; Charles R. Hart, 5%. EBC ownership: F. Lanham Lyne Jr.
LPTV Stations (1):
Oklahoma: K53DS, Lawton.

BTV ASSOCIATES

Suite 7C
154 W. 18th St.
New York, NY 10011
Ownership: Walter Brewster, Pres. & Gen. Partner.
LPTV Stations (1):
Rhode Island: W47AJ, Newport.

T. B. BUCHANAN

Box 1176
Sanford, NC 27331
LPTV Stations (1):
North Carolina: W46BF, Sanford.

RON BUCK

5611 W. 6th
Stillwater, OK 74074
Phone: 405-624-2945
LPTV Stations (1):
Oklahoma: K19DB, Stillwater.

BUDD BROADCASTING CO.

930 N.W. 8th Ave.
Gainesville, FL 32601-5071
Phone: 904-371-7772
Officers:
Harvey M. Budd, Pres.
Carol Hennes, V.P.
Ilene S. Budd, Secy.-Treas.
Ownership: Harvey M. Budd & Ilene Budd, 100% jointly. Harvey Budd has interest in WTGS(TV) Hardeeville, SC.
LPTV Permittees (2):
Florida: W14CB, Gainesville.
North Carolina: W64CI, Asheville.
Other Holdings:
TV.

MERRY COOPER BUIE

Suite D-1112
1925 Brickell Ave.

Miami, FL 33219
Phone: 303-854-7538
LPTV Permittees (3):
Alaska: K64EU, Fairbanks; K66FG, Fairbanks; K68EZ, Fairbanks.

MAI THI BURDICK

818 Houchin Rd.
Bakersfield, CA 93304
Phone: 805-397-4884
LPTV Permittees (1):
North Dakota: K68FD, Grand Forks.

K. SANDOVAL BURKE

Box 2295
Boulder, CO 80306
Phone: 303-494-9660
LPTV Stations (1):
Louisiana: K21DM, Lafayette.
LPTV Permittees (2):
Nebraska: K64CL, Malcolm; K65FL, Omaha.

BURNETT BROADCASTING CORP.

Box 3147
Skokie, IL 60076
Phone: 708-679-0097
LPTV Permittees (1):
Illinois: W18AU, Schaumburg.

JEFFREY A. BURNS

23156 Haynes
Farmington Hills, MI 48336
Phone: 313-478-9095
LPTV Permittees (5):
Michigan: W61CS, Houghton Lake; W63CH, Houghton Lake; W34BZ, Ludington; W44BH, Ludington; W53BH, Ludington.

LAWRENCE E. BURNS

23156 Haynes
Farmington Hills, MI 48336
Phone: 313-478-9095
LPTV Stations (1):
Minnesota: K68EA, Duluth.
LPTV Permittees (6):
Michigan: W59CL, Ludington; W63CC, Ludington; W67DC, Ludington; W58CN, Traverse City.
Minnesota: K50DU, Duluth; K52EK, Duluth.

CLOVIS & EDDIE BURSEY

10300 Rd. 28
Madera, CA 93637
Phone: 209-673-9376
LPTV Permittees (1):
Georgia: W26BM, Colquitt.

DALE E. BUSCHOW

Box 7
Rte. 2
Blue Hill, NE 63930
Phone: 402-756-3276
LPTV Permittees (2):
Maine: W22BU, Bangor; W42BZ, Bangor.

EDUARDO CABALLERO

261 Madison Ave.
18th Floor
New York, NY 10018
Phone: 212-697-4120
Fax: 212-697-9151
LPTV Permittees (13):
California: K04DB, Bakersfield; K52DJ, Bakersfield; K48DY, Coalinga; K14IK, Delano; K07UX, Fresno; K16CW, Hanford; K19DE, Lompoc; K15CY, Sacramento; K62DO, Sacramento; K03HB, Salinas; K14IG, Santa Maria; K21EB, Stockton.
Texas: K58EU, San Antonio.
Radio Stations:
California: KXEM(AM), McFartand.

ROSA MARIA CABALLERO-STAFFORD
261 Madison Ave.
18th Floor
New York, NY 10018
Phone: 212-697-4120
Fax: 212-697-9151
LPTV Permittees (13):
California: K040B, Bakersfield; K52DJ, Bakersfield; K48DY, Coalinga; K14IK, Delano; K07UX, Fresno; K16CW, Hanford; K19DE, Lompoc; K15CY, Sacramento; K62DO, Sacramento; K03HB, Salinas; K14IG, Santa Maria; K21EB, Stockton.
Texas: K58EU, San Antonio.

CABLE SERVICES INC.
Box 608
308 2nd St. NW
Jamestown, ND 58401
Phone: 701-252-5281
Officer:
Roy A. Sheppard, Chief Exec. & Operating Officer
LPTV Stations (1):
North Dakota: K32AP, Windsor.
Other Holdings:
Cable.

CABLE VIDEO PRODUCTIONS INC.
Box 1046
Alexander City, AL 35010
Phone: 205-234-0426
Fax: 205-234-0088
Officers:
Larry Ray, Pres.
Jackson Mitchell, Chief Exec. & Chief Operating Officer
Ownership: Jackson Mitchell & Larry Ray, Principals.
LPTV Permittees (1):
Alabama: W64CC, Alexander City.

CABRILLO BROADCASTING CORP.
5764 Pacific Center Blvd.
San Diego, CA 92121
Phone: 619-597-1919
LPTV Stations (1):
California: K19BN, San Diego.

HARRY A. CAGE
212 N. Wolf Rd.
Wheeling, IL 60090
Phone: 312-721-8900
LPTV Permittees (2):
Mississippi: W59CV, Jackson.
Tennessee: W69DI, Memphis.

JOHN E. CAGLE
267 Woodledge Place
Montgomery, AL 36109
Phone: 205-272-7794
LPTV Permittees (2):
Mississippi: W46CL, Meridian; W54CD, Meridian.

CAI WIRELESS SYSTEMS INC.
Suite 102
12 Corporate Woods Blvd.
Albany, NY 12211
Phone: 518-462-2632
Fax: 518-462-3045
Officers:
Jared Abbruzzese, Chmn. & Chief Exec. Officer
James Ashman, Sr. V.P., Corp. Finance & Acquisitions
John Brinker, V.P., Operations
George Williams, Chief Financial Officer
LPTV Stations (1):
Tennessee: W59AW, Nashville.
LPTV Permittees (2):
New York: W36BW, Buffalo.
North Carolina: W63CF, Raleigh-Durham.

Wireless Cable Communities (4):
New York: Albany, New York, Rochester.
Virginia: Norfolk & Virginia Beach.
Planned Wireless Cable Systems (1):
Connecticut: Hartford.
Other Holdings:
MDS, MMDS.

CAJUN COUNTRY BROADCASTING INC.
302 E. Nezipique St.
Jennings, LA 70546
Phone: 318-824-7380
LPTV Stations (1):
Louisiana: K13VG, Jennings.

CALIFORNIA-OREGON BROADCASTING INC.
Box 1489
125 S. Fir St.
Medford, OR 97501
Phone: 503-779-5555
Fax: 503-779-1151
Officers:
Patricia C. Smullin, Pres.
Carol Ann Smullin Brown, V.P. & Secy.
Doreeta Domke, V.P. & Treas.
Ownership: Patricia C. Smullin, 50%; Carol Ann Smullin Brown, 50%.
Represented (legal): Reed, Smith, Shaw & McClay.
LPTV Stations (15):
California: K22DS, Crescent City.
Oregon: K30BN, Coos Bay; K36BX, Coos Bay; K63DO, Coos Bay; K14GW, Corvallis; K25AS, Eugene; K57EL, Eugene & Springfield; K65ER, Eugene-Springfield; K38CP, Grants Pass; K32DY, Medford; K62DN, Medford; K29AX, Roseburg; K62DR, Roseburg; K20EN, Yoncalla; K39CL, Yoncalla.
Other Holdings:
TV, cable.

REGENTS OF THE UNIVERSITY OF CALIFORNIA
Office of the President, U.C.
300 Lakeside Dr.
8th Floor
Oakland, CA 94612-3550
Phone: 510-987-0373
LPTV Permittees (1):
California: K35DG, La Jolla.
Other Holdings:
ITFS.

JEWEL B. CALLAHAM
Box 817
108 N. Park Dr.
Broken Bow, OK 74728
Phone: 405-584-3340
LPTV Stations (1):
Oklahoma: K28DJ, Broken Bow.
Other Holdings:
Cable, MMDS.
Telephone: Pine Telephone Co. Inc.

ROBERT M. CAMPBELL
15660 Edgewood Court
Eden Prairie, MN 55348
Phone: 612-937-1466
LPTV Permittees (5):
Iowa: K25FA, Iowa Falls; K45EF, Iowa Falls; K47EK, Iowa Falls; K53FD, Iowa Falls; K55GV, Iowa Falls.

CAMPBELLSVILLE COLLEGE
200 College St. W
Campbellsville, KY 42718
Phone: 502-465-8158
LPTV Stations (1):
Kentucky: W04BP, Campbellsville.

Radio Stations:
Kentucky: WTCO(AM) & WCKO(FM), Campbellsville.

MANUEL A. CANTU
1523 Westwood Dr.
Albany, GA 31709
Represented (legal): Miller & Fields, P.C.
LPTV Stations (1):
Georgia: W12CH, Albany.
LPTV Permittees (2):
Georgia: W68CP, Albany; W13BO, Valdosta.

CAPITAL BROADCAST TELEVISION
Box 10
Iron River, WI 54857
Phone: 608-724-8001
LPTV Permittees (1):
Wisconsin: W25CA, Ashland.

CAPITAL COMMUNITY TV
Box 45830
Baton Rouge, LA 70895
Phone: 504-928-0632
Ownership: Samuel S. DiMaria, Principal.
LPTV Stations (1):
Louisiana: K52CO, Baton Rouge.

PHILLIP A. CARD
Box 153
Rural Rte. 1
Ulita, NY 13502
LPTV Permittees (1):
Idaho: K66EV, Boise.

BENNY CARLE BROADCASTING
Box 1316
525 E. Tennessee St.
Florence, AL 35631
Phone: 205-764-8170
Fax: 205-764-1240
Officers:
Benny Carle, Chmn. & Chief Exec. Officer
Benjy Carle, Chief Operating Officer
Jay Carle, Chief Financial Officer
Ownership: Benny Carle.
LPTV Stations (2):
Alabama: WBCT-LP, Florence; WXFL-LP, Florence.
Radio Stations:
Alabama: WBCF(AM) & WXFL-FM, Florence.

CARLIN TELEVISION DISTRICT
Box 787
Carlin, NV 89822
Officers:
Howard R. Wright, Chmn.
Jerralyn Smith, Secy.
Ownership: Community owned.
LPTV Stations (3):
Nevada: K30CD, Carlin; K35BR, Carlin; K54DV, Carlin.

CAROLINE COMMUNITY BROADCASTING INC.
Box 118 TC
Rte. 1
Rhodesville, VA 22542
LPTV Permittees (1):
Virginia: W25BO, Ladysmith.

CARTER BROADCASTING CORP.
20 Park Plaza
Boston, MA 02116
Phone: 617-423-0214
Officers:
Kenneth R. Carberry, Pres.
Lorayne Carberry, V.P.
Joyce Scott, Secy.
Dale O'Hayer, Treas.
Ownership: Kenneth R. Carberry.
Represented (legal): Haley, Bader & Potts.

LPTV Stations (1):
Maine: W45AL, Portland.
LPTV Permittees (1):
Massachusetts: W34BL, Leicester.
Radio Stations:
Maine: WLOB(AM), Portland; WRUM(AM) & WWMR-FM, Rumford.
Massachusetts: WROC(AM), Boston; WACE(AM), Chicopee.
Rhode Island: WRIB(AM), Providence.

MICHAEL J. CARTER
1010 Samy Dr.
Tampa, FL 33613
Phone: 813-962-1473
LPTV Permittees (6):
Minnesota: K38EP, Hobbs.
New Mexico: K14JF, Hobbs; K16EB, Hobbs; K20FI, Hobbs; K38EP, Hobbs; K65GJ, Hobbs.

TROY L. CASH
1002 W. 29th St. N
Wichita, KS 67204
Phone: 316-838-6885
LPTV Permittees (1):
Tennessee: W19BS, Jackson.

CASPER COMMUNITY COLLEGE DISTRICT
125 College Dr.
Casper, WY 82601
LPTV Stations (1):
Wyoming: K06KH, Casper.

SALVATORE J. CATERINO
240 Woodcrest Rd.
Rochester, NY 14616
Phone: 716-663-3263
LPTV Permittees (1):
New York: W06BT, Greece.

CATHOLIC VIEWS BROADCASTS INC.
86 Riverside Dr.
New York, NY 10024
LPTV Stations (3):
Illinois: W54AP, Blue Island.
Minnesota: K53CH, St. Paul.
Missouri: K62EG, St. Louis.

FRANK J. CATZ LIVING TRUST
1276 Sharon Park Dr.
Menlo Park, CA 94025
Phone: 415-854-0111
Fax: 415-854-0223
LPTV Permittees (2):
Michigan: W14CG, Petoskey.
Wisconsin: W15BN, Eagle River.

TV BOARD OF CEDAR CREEK
Box 700
Whiteriver, AZ 85941
Phone: 602-338-4129
LPTV Permittees (1):
Arizona: K09WU, Cedar Creek.
Other Holdings:
TV translators.

CEE INC.
22 E. 34th St.
Savannah, GA 31412
LPTV Permittees (1):
Georgia: W02CI, Cairo & Thomasville.

CENTER BROADCASTING CORP. OF NEW HAMPSHIRE
81 N. State Rd.
Concord, NH 03301
LPTV Stations (3):
New Hampshire: W39AR, Concord; W13BG, Nashua; W33AK, Nashua.

LPTV Ownership

LPTV Permittees (1):
New Hampshire: W29AT, Manchester.

CENTRAL AUTOMATIC MACHINING INC.

Box 7
220 Cedar St.
Tigerton, WI 54486-0007
Phone: 715-535-2627
LPTV Stations (1):
Wisconsin: W04CW, Tigerton, Marion & Wittenberg.

CENTRAL CAROLINA BROADCASTING CORP. INC.

Box 2563
151 S. Horner Blvd.
Sanford, NC 27330
Phone: 919-708-6775
Fax: 919-775-5612
Officer:
Joseph F. Tucker Jr., Pres. & Gen. Mgr.
LPTV Stations (1):
North Carolina: W67CD, Sanford.

CENTRAL COAST GOOD NEWS INC.

Box 17
Santa Maria, CA 93456
Phone: 805-925-1140
Officer:
Clyde Harmon, Secy.
Ownership: Non-profit corp.
LPTV Stations (2):
California: K23CL, Lompoc; KJCN-LP, Paso Robles.

CENTRAL OHIO ASSOCIATION OF CHRISTIAN BROADCASTERS

719 N. Main St.
Marion, OH 43302
Phone: 614-383-1794
Officer:
Rev. David R. Aiken, Pres. & Gen. Mgr.
Ownership: Non-profit corp.
LPTV Stations (1):
Ohio: W39AQ, Marion.

CENTRAL STATE COMMUNICATIONS

Box 750
Camp Verde, AZ 86322
LPTV Stations (1):
Arizona: K18DD, Camp Verde.

CENTRAL WYOMING COLLEGE

2660 Peck Ave.
Riverton, WY 82501
Phone: 307-856-9291
Officers:
Dr. Joanne McFarland, Pres.
Ruby Calvert, Programming Dir.
Roger Hicks, Engineering Dir.
Ownership: Educational institution.
Represented (legal): Fletcher, Heald & Hildreth.
LPTV Stations (4):
Wyoming: K25AU, Dubois; K28CH, Gillette; K22BK, Rock Springs; K26BE, Sheridan.
Radio Stations:
Wyoming: KGWC-FM, Riverton.
Other Holdings:
TV.

CHANNEL 4 TELECASTERS

1106 Forest Ave.
Staten Island, NY 10310
Phone: 800-442-3085
LPTV Permittees (1):
Florida: W04CX, Fort Pierce.

CHANNEL 5 JUNEAU

129 E. 7th St.
Juneau, AK 99801

LPTV Stations (1):
Alaska: K05JR, Juneau-Douglas.

CHANNEL 5 PUBLIC BROADCASTING INC.

Box 14730
Reno, NV 89507
Phone: 702-784-4555
Officer:
James R. Pagliarini, Pres. & Chief Exec. Officer
Ownership: Non-profit organization.
Represented (legal): Schwartz, Woods & Miller.
LPTV Stations (1):
Nevada: K54DA, Verdi.
Other Holdings:
TV.

CHANNEL 7 BROADCASTING INC.

No. 280
1425 Greenway Dr.
Irving, TX 75038
Phone: 214-751-1109
LPTV Stations (1):
Oklahoma: K07TX, Oklahoma City.

CHANNEL 8 TELECASTERS

1106 Forest Ave.
Staten Island, NY 10310
Phone: 800-442-3085
LPTV Permittees (1):
Florida: W08DK, Fort Pierce-Sunland Gardens-Hutchinson Island & Paradise Park.

CHANNEL ELEVEN INC.

1617 Lebanon Rd.
Nashville, TN 37210
Phone: 615-889-1960
Officers:
William O. Barry, Chief Exec. Officer
Gary M. Brown, Dir., Engineering
Ownership: William O. Barry.
Represented (legal): Tierney & Swift.
LPTV Stations (1):
Tennessee: W11BF, Murfreesboro.
Radio Stations:
Tennessee: WAMB-AM-FM, Nashville & WCKD(AM), Nashville.

CHANNEL 13 TELEVISION INC.

886 Maple Ave.
Hartford, CT 06114
Phone: 203-956-1303
Fax: 203-549-6834
Officers:
Lucio C. Ruzzier, Pres. & Chief Exec. Officer
Paul D'Agostino, Chief Financial Officer
Salvatore Minniti, Secy. & Engineering Dir.
Ownership: Lucio C. Ruzzier, 30.33%; Salvatore Minniti, 30.33%; Paul D'Agostino, 30.33%.
Represented (legal): Cohn & Marks.
LPTV Stations (2):
Connecticut: WRDM-LP, Hartford.
Massachusetts: WDMR-LP, Springfield.
Radio Stations:
Connecticut: WRDM(AM), Bloomfield.

CHANNEL 19 TV CORP.

Box 850
911 Massachusetts Ave.
Boston, MA 02118
Phone: 617-427-6212
Fax: 617-427-6227
Officers:
Peter N. Cuenca, Pres. & Gen. Mgr.
Juan Hernandez, V.P., Mktg.
Ownership: Peter N. Cuenca.
Represented (legal): J. Dominic Monahan.
LPTV Stations (1):
Massachusetts: WCEA-LP, Boston.
Newspapers:
Massachusetts: La Semana (Spanish weekly, Dorchester).

CHANNEL 29 ASSOCIATES

6611 Santa Monica Blvd.
Los Angeles, CA 90038-1311
Ownership: Lawrence Rogow & Gary Spire, Principals. For Rogow's other interests, see Atrium Broadcasting Co., CalaVision, Jackson TV Co., Ponyland Broadcasting Co., Response Broadcasting Corp., Venture Technologies Group Inc., White Sage Broadcasting Co. & World TV. Rogow also has interest in Cable Bruma, a Costa Rican cable operator. For Spire's other interests, see CalaVision, Ponyland Broadcasting Co., Response Broadcasting Corp., Venture Technologies Group Inc. & White Sage Broadcasting Corp.

CHANNEL 53 KNOX COMMUNICATIONS

3302 Mineola St.
Greenville, TX 75401
Phones: 214-328-3271; 214-414-8149
Fax: 214-328-3271
Officers:
Bill R. Wright, Chmn., Chief Exec. Officer
E. J. Garret Jr., Chief Operating Officer
Mike Doyle, Chief Financial Officer
Ownership: Bill R. Wright.
Represented (legal): Farris & Garrett.
LPTV Stations (1):
Texas: KNOK-LP, Greenville.
Radio Stations:
Texas: KEGG(AM) Daingerfield.

CHANNEL 69 TELECASTERS

1106 Forest Ave.
Staten Island, NY 10310
Phone: 800-442-3085
LPTV Permittees (1):
Nevada: K69HA, Las Vegas.

CHANNEL AMERICA LPTV LICENSE SUBSIDIARY INC.

Suite 204
19 W. 21st St.
New York, NY 10010
Phones: 212-262-5353; 212-246-8542
Officers:
David Post, Chmn.
Robert Mauro, Pres.
Arthur Peters, Engineering
Represented (legal): Rosenman & Cofin.
LPTV Stations (6):
Georgia: W55AW, Savannah.
Nebraska: K67CV, Lincoln.
New York: W40AG, Rochester; W14AE, Syracuse.
West Virginia: W14BI, Huntington; W55AT, Huntington.
LPTV Permittees (1):
Florida: W05BR, Clearwater.
Other Holdings:
Program source: Channel America.

EDWIN E. CHAPIN

2314 Nebraska
Flint, MI 48506
Phone: 313-767-7635
LPTV Permittees (3):
Michigan: W31BF, Ludington.
Minnesota: K50EJ, Virginia.
Missouri: K61GP, Eldridge & Lebanon.

RICHARD CHARLES

25892 Evergreen Rd.
Laguna Hills, CA 92653
Phone: 714-837-5485
LPTV Permittees (2):
Missouri: K53FI, Springfield; K57GV, Springfield.

CHASE COMMUNICATIONS INC.

One Commerce Plaza
Hartford, CT 06103

Phone: 203-549-1674
Officers:
Arnold L. Chase, Co-Chmn.
Roger M. Freedman, Co.-Chmn. & Chief Exec. Officer
Cheryl C. Freedman, Exec. V.P. & Secy.-Treas.
Ownership: D.T. Chase Enterprises Inc.
LPTV Stations (1):
Connecticut: W10BQ, New Haven.
Radio Stations:
Connecticut: WTIC-AM-FM, Hartford.
Other Holdings:
TV Station sales representative: Settel Inc.

CHOICE OLEAN TELEVISION STATION

Box 606
245-247 N. Union St.
Olean, NY 14760
Phone: 716-373-2488
Officer:
Charles X. Bordonaro, Pres.
Represented (legal): Miller & Fields.
LPTV Stations (2):
New York: W20AB, Olean; W25AK, Olean.

CHRIST LOVES YOU BROADCASTING

Box 7353
Bend, OR 97708
LPTV Stations (1):
Oregon: K23CU, Prineville.

CHRIST VISION

Box 787
Keokuk, IA 52632
Phone: 217-847-3348
LPTV Stations (1):
Iowa: K60CL, Keokuk.

CHRISTIAN BROADCASTING COMMUNICATIONS

Box 3704
Farmington, NM 87401
LPTV Stations (1):
New Mexico: K47DR, Farmington.

CHRISTIAN BROADCASTING NETWORK

1700 S. 24th Ave.
Yakima, WA 98902
Phone: 509-248-1700
Officer:
David L. Lee, Pres.
Represented (legal): Joseph E. Dunne III.
LPTV Stations (2):
Washington: K39DM, Ellensburg; K64DH, Yakima.
Other Holdings:
Program source: Has 8.7% interest in International Family Entertainment Inc.

CHRISTIAN BROTHERHOOD BROADCASTING

LPTV Stations (3):
Alabama: W66BY, Gulf Shores.
Florida: W12CP, Pensacola, FL-Mobile, AL; W27BH, Pensacola, FL-Mobile, AL.

THE CHRISTIAN CENTER INC.

Rte. 7 N
Marietta, OH 45750
Phone: 614-373-0867
LPTV Stations (1):
Ohio: W26AL, Marietta.

CHRISTIAN COMMUNICATIONS OF CHICAGOLAND INC.

38 S. Peoria
Chicago, IL 60607
Phone: 312-433-3838
Fax: 312-433-3839

Officers:
 Jerry K. Rose, Chmn. & Chief Exec. Officer
 Jim Nichols, Chief Financial Officer
Ownership: Non-profit corp.
Represented (legal): Fisher Wayland Cooper
 Leader & Zaragoza, L.L.P.
LPTV Stations (2):
 Illinois: W51AF, La Salle/Oglesby; W51CD,
 Rockford.
TV Translators:
 Illinois: W51CD, Rockford.
Other Holdings:
 TV.

CHRISTIAN LIFE BROADCASTING

2139 Foothill Dr.
 Salt Lake City, UT 84109
Phone: 801-484-4331
LPTV Stations (1):
 Utah: K26DN, Salt Lake City.

CHRISTIAN LIFE MINISTRIES

Box 8788
 Columbus, GA 31908-8788
Phone: 706-323-0847
LPTV Permittees (1):
 Georgia: W22AH, Columbus.

CHRISTIAN WORLD NETWORK

6350 W. Freeway
 Fort Worth, TX 76150
LPTV Stations (1):
 Texas: K56CC, Tyler.

CHRISTIANS INCORPORATED FOR CHRIST INC.

Box 2400
 HCR 5
 Branson, MO 65616
Phones: 417-334-7040; 417-334-7818
Ownership: Keith O'Neill, Chief Exec. Officer.
LPTV Stations (3):
 Arkansas: K23DU, Harrison; K20CT, Spring-
 dale.
 Missouri: K25BD, Branson.
LPTV Permittees (1):
 Arkansas: K18EG, Eureka Springs.

TV BOARD OF CIBICUE

Box 700
 Whiteriver, AZ 85941
Phone: 602-338-4129
LPTV Permittees (1):
 Arizona: K09WW, Cibicue.

CIRCLE TV BOOSTER CLUB INC.

Box 6
 Brockway, MT 59214
Phone: 406-485-3550
Officers:
 Dale Bond, Pres.
 Edwin Moos, V.P.
 Robert T. Hoover, Secy.
 Eugene Schull, Treas.
LPTV Stations (1):
 Montana: K14AG, Circle.

CITIZENS TELEVISION SYSTEMS INC. (BUFFALO, NY)

c/o Medaille College
 18 Agassiz Circle
 Buffalo, NY 14214
Phones: 716-884-1898; 716-884-3281
Fax: 716-884-0291
Officers:
 Suzanne Chamberlain, Station Mgr.
 Marc Ressler, Sales Mgr.
LPTV Stations (1):
 New York: W58AV, Buffalo.

CITRUS COUNTY ASSN. FOR RE- TARDDED CITIZENS

1315 N. Van Nortwick Rd.
 Lecanto, FL 32661-9710
Phone: 904-795-5541
Fax: 904-795-1805
LPTV Stations (1):
 Florida: WYKE-LP, Inglis/Yankeetown.

CIVIC LIGHT INC.

Suite 706
 2850 6th Ave.
 San Diego, CA 92103
Phone: 619-299-6363
Fax: 619-298-5371
Officers:
 John M. Willkie, Pres. & Chief Exec. Officer
 Karl Fackler, Chief Financial Officer
Ownership: John M. Willkie, 39.28%; Karl F.
 Fackler, 38.27%; Eric Kravitz, 4.29%.
Represented (legal): Robert M. Weil (San Di-
 ego, CA).
LPTV Stations (1):
 California: K63EN, San Diego.

C L & O TRANSLATOR SYSTEM INC.

Box 87
 Lipscomb, TX 79056
LPTV Stations (2):
 Texas: K478P, Booker; K31CD, Canadian.

ETTIE CLARK

Box 364
 Rte. 3
 Berry, AL 35546
Phone: 205-932-3648
LPTV Stations (2):
 Alabama: W58CF, Berry; W63CA, Berry.

SUSAN CLARKE

Box 1010
 820 Comelia St.
 Plattsburgh, NY 12901
Phone: 518-562-2727
LPTV Stations (1):
 New York: W27BI, Plattsburgh.
LPTV Permittees (1):
 Vermont: W58CG, Newport.

CLARKS FORK VALLEY TV DISTRICT NO. 1

Box Q
 Bridger, MT 59014
LPTV Stations (1):
 Montana: K63EA, Bridger.

PAUL M. CLAYTON

3708 Apache Ave.
 Bakersfield, CA 93309
Phone: 805-831-6084
LPTV Permittees (1):
 North Dakota: K47EZ, Grand Forks.

CLEAR CHANNEL TELEVISION INC.

Box 659512
 San Antonio, TX 78265-9512
Phone: 512-822-2828
Officers:
 J. Daniel Sullivan, Pres. & Chief Operating Of-
 ficer
 L. Lowry Mays, Chief Exec. Officer
 Mark Mays, Sr. V.P., Operations
 Randall Mays, V.P. & Treas.
 Herbert W. Hill Jr., V.P. & Controller
 Hal Capron, V.P.
 David D'Antuono, V.P.
 Donald C. McGraw, V.P.
 William A. Riordan, V.P.
 Andy Comegys, V.P.
 Steve Spendlove, V.P.
 Jack Peck, V.P.
 Jerry Whitener, V.P.

Kenneth E. Wyker, Secy.
Ownership: Clear Channel Communications Inc.
Represented (legal): Wiley, Rein & Fielding.
LPTV Stations (2):
 Kansas: K29DH, Dodge City; K14HK, Great
 Bend.
LPTV Permittees (1):
 Kansas: K31EH, Garden City.
TV Translators:
 Minnesota: K27CW, Rochester; K38CL, Wi-
 nona.
Other Holdings:
 TV.

CLEVELAND BROADCASTING CORP.

6125 Airport Freeway
 Fort Worth, TX 76117
Phone: 817-222-1234
LPTV Permittees (1):
 Oklahoma: K22EM, Oklahoma City.

CHARLES G. CLINE

9482 Willow Oak Rd.
 Salinas, CA 93907-1039
Phone: 408-449-2339
LPTV Permittees (3):
 Maine: W19BY, Lewiston.
 Wyoming: K36EE, Casper; K57GL, Gillette.
Other Holdings:
 MMDS.

NORMAN CLOUTIER

205 Sacco Ave.
 Old Orchard Beach, ME 04064
Phone: 207-934-2201
LPTV Permittees (1):
 Tennessee: W28BO, Acton.

GARY M. COCOLA

Box 3437
 Pinedale, CA 93650
Phone: 209-435-7000
Fax: 209-435-3201
Represented (legal): Dow, Lohnes & Albertson.
LPTV Stations (2):
 California: K34AV, Fresno; K66CO, O'Neals.
LPTV Permittees (2):
 California: K04NJ, Fresno; K69GV, Fresno.
Other Holdings:
 TV.

GERALD COHEN

100 Greenley Rd.
 New Canaan, CT 06840
Phone: 203-966-1161
LPTV Permittees (1):
 Georgia: W40BI, Atlanta.

BRUCE COLE

No. 462
 23391 Mulholland Dr.
 Woodland Hills, CA 91364
Phone: 818-348-5788
LPTV Permittees (4):
 Hawaii: K26ET, Hilo; K30ER, Hilo; K61GR, Hilo.
 Wisconsin: W49BJ, Wausau.

ROLANDO COLLANTES

Box 2040
 Tulare, CA 93275
LPTV Permittees (1):
 Utah: K21ET, Ogden.

COLORADO WEST BROADCASTING INC.

1322-1/2 Grand Ave.
 Glenwood Springs, CO 81601
LPTV Stations (1):
 Colorado: K25AH, Glenwood Springs.

COLSTRIP PUBLIC SCHOOLS

Box 159
 206 Olive Dr.
 Colstrip, MT 59323
Phones: 406-748-2920; 406-748-2271
Fax: 406-748-2268
LPTV Stations (1):
 Montana: K28CB, Colstrip.

COLSTRIP TV TAX DISTRICT

Box 52
 Colstrip, MT 59323
LPTV Permittees (1):
 Montana: K07WJ, Colstrip.

COLUMBIA TELEVISION BROADCAST- ERS INC.

5807 Shakespeare Rd.
 Columbia, SC 29204
Phone: 803-754-7525
Fax: 803-754-6147
Officers:
 Cy N. Bahakel, Pres.
 Beverly Poston, V.P.
Ownership: See Bahakel Communications Ltd.
 in Ownership of Commercial TV Stations.
LPTV Stations (1):
 South Carolina: W17AE, Orangeburg.

COMANCHE ENTERPRISES

Box 30552
 Billings, MT 59107
Phone: 406-656-3551
LPTV Permittees (1):
 Montana: K20EW, Billings.

COMMONWEALTH BROADCASTING

277 Garrison Ave.
 Staten Island, NY 10314
Officers:
 Robert Neuhaus, Chmn.
 John Davenport, Pres.
 Richard Franklin, Chief Exec. Officer
 Robert Neuhaus, Chief Operating Officer
 Joseph Scaramuzzo, Chief Financial Officer
 Barbara Neuhaus, V.P., Pennsylvania & Secy.
 Gregory Argila, Treas.
Branch Offices:
 Box 796
 Milford, PA 18337
Phone: 717-296-4338

Box 824
 Keysville, VA 23947
Phone: 800-442-3085
Represented (legal): James Bradford Ramsey.
LPTV Stations (1):
 Virginia: W04CT, Richmond.
LPTV Permittees (2):
 Pennsylvania: W18BN, Honesdale.
 Virginia: W02CH, Richmond.

COMMONWEALTH BROADCASTING GROUP INC.

Suite D
 1150 Foothill Blvd.
 La Canada-Flintridge, CA 91011-3248
Phone: 818-790-9205
LPTV Permittees (1):
 California: K31DN, California City.

COMMUNICASTING CORP.

11 W. Melrose St.
 Chevy Chase, MD 20815
Phone: 202-872-6570
Officer:
 Christopher S. Sargent, Pres.
Represented (legal): George Y. Wheeler III.
LPTV Stations (1):
 District of Columbia: WSIT-LP, Washington.

LPTV Ownership

COMMUNICATION PROPERTIES INC.
105 Cedar Green Lane
Berkeley Heights, NJ 07922
Phone: 908-322-2186
Ownership: Birger J. Brinck-Lund, Pres.
LPTV Permittees (3):
Oregon: K21EK, Pendleton; K24DX, Pendleton;
K20ES, Pendleton, Hermiston & Umatilla.

COMMUNICATION TRANSMISSION NETWORK INC.
1905 N. Rancho Rd.
Las Vegas, NV 89106
Phone: 702-791-0292
LPTV Permittees (2):
California: K08LJ, Santa Barbara.
Nevada: K63FD, Las Vegas.

COMMUNICATIONS DYNAMICS
Box 469
De Queen, AR 71832
LPTV Stations (1):
Arkansas: K08KF, De Queen.

COMMUNICATIONS ENGINEERING INC.
3610 S. Highlands Dr.
Las Vegas, NV 89103
LPTV Stations (2):
Nevada: K31CC, Nevada Test Site; K55EW,
Pahrump.

COMMUNITY BROADCASTING CO. OF SAN DIEGO
9454 Waples St.
San Diego, CA 92121
Phone: 619-453-4263
LPTV Permittees (1):
California: K17DI, San Diego.

COMMUNITY BROADCASTING SYSTEMS INC.
115 Gilmer St.
Reidsville, NC 27320
LPTV Stations (1):
North Carolina: W14AU, Reidsville.

COMMUNITY MANAGEMENT SERVICES INC.
1800 Myers St.
Batesville, AR 72503
LPTV Stations (1):
Arkansas: K12MY, Batesville.
Radio Stations:
Arkansas: KBTA(AM) & KZLE(FM), Batesville.

COMMUNITY SERVICE TV CO.
Box 310
San Bernardino, CA 92402
LPTV Permittees (1):
Arizona: K51EI, Phoenix.

COMMUNITY TELEPLAY PARTNERS
Suite 800
1090 Vermont Ave. NW
Washington, DC 20005
Phone: 202-408-7032
LPTV Permittees (1):
Virginia: W45BG, Virginia Beach.

CONCILIO MISION CRISTIANA FUENTE de AGUA VIVA INC.
Box 3986
Carolina, PR 00984-3986
Phone: 809-750-4090
LPTV Permittees (1):
Florida: W47AL, Orlando.

CONCORDE VENTURES LTD.
820 Newell St.
Bellingham, WA 98225
LPTV Permittees (2):
Washington: K29CP, Point Roberts; K31DJ,
Point Roberts.

CONNECTICUT HOME THEATRE
671 Coney Island Ave.
Brooklyn, NY 11218
Phone: 718-282-9090
Fax: 718-469-0881
Officers:
John Mester, Pres. & Engineering Dir.
Natalie Mester York, Chief Operating Officer
Hilda Mester, Chief Financial Officer
Represented (legal): Hogan & Hartson.
LPTV Permittees (1):
New York: W30AJ, Syracuse.
Other Holdings:
MMDS.

CONRAD KNIGHT & CO. INC.
212 Sterling Ave.
Martinsville, VA 24112
Phone: 703-638-8794
LPTV Permittees (1):
Virginia: W58CR, Christiansburg.

TIMOTHY J. CONRADS
2323 Countryaire Estates
Aberdeen, SD 57401
Phone: 605-229-2412
LPTV Permittees (1):
South Dakota: K38ED, Sisseton.

CONTINENTAL BROADCASTING CORP. OF NEW MEXICO INC.
6834 Hollywood Blvd.
No. 300
Los Angeles, CA 90028
Phone: 213-856-5163
LPTV Stations (1):
New Mexico: K59DB, Albuquerque.

CONTINENTAL SATELLITE CORP.
c/o CBN Center
Virginia Beach, VA 23463
Phone: 804-424-7777
LPTV Permittees (1):
Utah: K42DP, Salt Lake City.

CONTINENTAL TELEVISION NETWORK INC.
118 6th St. S
Great Falls, MT 59401
Phone: 406-761-8816
Fax: 406-454-3484
Officers:
James Colla, Pres.
Penny Adkins, V.P.
Ownership: James Colla, 72.5%; William Cordingley, 12.5%; L. A. (A) Donohue, 12.5%; Penny Adkins, 2.5%.
Represented (legal): Reddy, Begley, Martin & McCormick; Dorsey & Whitney.
LPTV Permittees (1):
Montana: K59EQ, Kalispell.
TV Translators:
Montana: K52CI, Havre.
Other Holdings:
TV.

MALCOLM C. COOK SR.
29811 Hayden Dr.
Orange Beach, AL 36561
LPTV Permittees (3):
Arkansas: K48EP, El Dorado; K53FB, El Dorado.
Iowa: K65GA, Ottumwa.

REBECCA L. COOMER
508 Tucker St.
Salem, IN 47167
LPTV Permittees (1):
Indiana: W17AT, Salem.

COOPERATIVE TELEVISION ASSN. OF SOUTHERN MINNESOTA
Hwy. 4 N
Sleepy Eye, MN 56085
Phone: 507-794-3331
Officer:
Floyd V. Olson, Chmn.
LPTV Stations (8):
Minnesota: K16CG, St. James; K21DG, St. James; K24CP, St. James; K26CS, St. James; K35DC, St. James; K38CD, St. James; K40BU, St. James; K42AV, St. James.

GERI LYNN CORBIN
846 East 815 South
Alpine, UT 84004
Phone: 801-756-5195
LPTV Permittees (2):
Alaska: K60FQ, Fairbanks; K62FB, Fairbanks.

CORNERSTONE TELEVISION INC.
Rte. 48
Signal Hill Dr.
Wail, PA 15148-1499
Phone: 412-824-3930
Fax: 412-824-5442
Officers:
R. Russell Bixler, Chmn. & Chief Exec. Officer
Oleen Eagle, Pres. & Chief Operating Officer
Thomas A. Scott, Sr. V.P., Chief Financial Officer & Treas.
Dolores Richert, Secy.
David Skeba, V.P. & Dir., Programming
Blake Richert, V.P. & Dir., Engineering
Ownership: Non-profit organization. R. R. Bixler, 20%; Oleen Eagle, 20%; John W. Foreman, 20%; Linford MacDonald, 20%; Dr. Mitchell Nickols, 20%.
Represented (legal): Gammon & Grange.
LPTV Stations (1):
Pennsylvania: W50BF, Sharon.
LPTV Permittees (1):
Pennsylvania: W66BS, Lock Haven.
Other Holdings:
TV.

CORPORACION ADVENTISTA DEL SEPTIMO DIA DEL O.
Box 1629
Mayaguez, PR 00681
LPTV Stations (1):
Puerto Rico: W67CR, Mayaguez & Anasco.

COSTA DE ORO TELEVISION INC.
Suite A
6020 Nicolle
Ventura, CA 93003
Phone: 805-650-8857
Fax: 805-650-8875
Officers:
Walter F. Ulloa, Pres. & Chief Exec. Officer
Tila Estrada, Chief Financial Officer
Ownership: Alexandra Seros & Walter F. Ulloa, 92% jointly; Leonard & Maria B. Ortiz, 7.56% jointly. For Ulloa's other interests, see the 43 Corp. & Golden Hills Bcstg. Corp.
Represented (legal): Thompson, Hine & Flory.
LPTV Stations (1):
California: K25DX, Santa Maria.
LPTV Permittees (3):
California: K21DW, Santa Barbara; K38DK, Santa Barbara; K44DT, Santa Paula.
Other Holdings:
TV.

GARRETT COURNOYER
Box 265
Marty, SD 57361
Phone: 605-384-5552
LPTV Permittees (3):
South Dakota: K20FE, Pickstown; K36EG, Pickstown, Wagner & Lake Andes; K38ER, Pickstown, Wagner & Lake Andes.

JIM C. COWSERT
121 Dexter Rd.
North Little Rock, AR 72116
Phone: 501-753-5338
LPTV Permittees (2):
Arkansas: K13UW, Little Rock; K28DK, Little Rock.

THOMAS P. COYLE
14 Lorraine Dr.
Pine Brook, NJ 07058
Phone: 201-575-6349
LPTV Permittees (1):
Minnesota: K14IZ, Walker.

C.P. BROADCASTERS INC.
5446 County Road 29
Auburn, IN 46706
Phone: 219-925-1055
Fax: 219-925-1345
Officers:
Wayne H. Paradise, Chmn. & Chief Exec. Officer
Pamela Paradise, Secy.-Treas.
LPTV Permittees (1):
Indiana: K57DI, Angola.
Radio Stations:
Indiana: WFF-AM-FM, Auburn.

CRAIG MINISTRIES INC.
345 Main Rd.
Orono, ME 04473
Phone: 207-989-4040
Fax: 207-989-9817
Officers:
Sherwood Craig, Chmn. & Chief Exec. Officer
Vern Craig, V.P.
LPTV Permittees (3):
Maine: W56DD, Bridgton; W64BY, Rockland; W54CB, Waterville.

SHERWOOD H. CRAIG
345 Main St.
Orono, ME 04473
Phone: 207-866-2000
LPTV Stations (1):
Maine: W57AP, Falmouth.

JOHN F. CRAVEN III
148 Elsbree Circle
Windsor, CA 95492
LPTV Stations (1):
Nevada: K28DN, Laughlin.

CRC GENERAL PARTNERSHIP
5926 Pine Arbor
Houston, TX 77066
Phone: 713-893-7386
LPTV Permittees (3):
Arkansas: K43EZ, Fort Smith; K66FM, Fort Smith; K68ET, Fort Smith.

GEORGE D. CRISP
4400 LaFarge Dr.
Bakersfield, CA 93311
LPTV Permittees (1):
North Dakota: K25FK, Grand Forks.

LORIANNE CROOK-OWENS
1111 Wilson Pike
Brentwood, TN 37027

LPTV Permittees (1):
Tennessee: W28BD, Franklin-Columbia.

CROSSROADS COMMUNICATIONS CO.

Box 7
Carpentersville, IL 60110
LPTV Permittees (1):
South Dakota: K40DN, Huron.

BRENT D. CROWDER

No. H-10
15292 E. Hampden Circle
Aurora, CO 80014
Phone: 303-690-4695
LPTV Permittees (1):
Arkansas: K22ES, Batesville.

CRUZE ELECTRONICS

Box 397
1905 Palo Dr.
Memphis, TX 79245
Phone: 806-259-2879
Ownership: Arnold Cruze.
LPTV Stations (1):
Texas: K44AK, Memphis/Lakeview/Estelline.

CTNI

1905 N. Rancho Rd.
Las Vegas, NV 89106
Phone: 702-648-4828
LPTV Stations (1):
Texas: K66EB, Corpus Christi.

HAZEL ADENE CUMMARD

611 N. Grand St.
Mesa, AZ 85201
Phone: 602-969-2240
LPTV Permittees (5):
Alaska: K39EP, Anchorage; K44EQ, Anchorage; K50EP, Anchorage; K63FT, Anchorage; K67GT, Anchorage.

WILLIAM G. CUMMARD

611 N. Grand St.
Mesa, AZ 85201
Phone: 602-969-2240
LPTV Permittees (5):
Alaska: K14JL, Fairbanks; K16DW, Fairbanks; K20FF, Fairbanks; K22EY, Fairbanks; K24EG, Fairbanks.

DIANA CUMMINS

No. 4B
2800 W. Sahara
Las Vegas, NV 89102
Phone: 702-221-1475
LPTV Permittees (2):
Alabama: W28BQ, Mobile; W54CJ, Mobile.

DENNIS N. CURRENCE

Box 118
Rte. 1
Rhoadesville, VA 22542
LPTV Permittees (1):
Virginia: W47BF, Orange-Mine Run.

ROBERT CURRIER

1485 English Dr.
San Jose, CA 95129
Phone: 408-742-5384
LPTV Permittees (1):
Tennessee: W14CF, Memphis.

JEAN L. & NEIL M. CUSICK

4011 W. Lakeshore Dr.
San Ramon, CA 94583
Phone: 510-735-3456
LPTV Permittees (3):
Minnesota: K54EJ, Duluth; K27FG, Walker.
Wyoming: K38EQ, Casper.

CUSTER PUBLIC SCHOOL

Box 69
Custer, MT 59024
Phone: 406-856-4117
LPTV Permittees (1):
Montana: K40DY, Custer.

CW CONSULTANTS INC.

234 S. Huron
Columbus, OH 43204
LPTV Stations (1):
Ohio: W08BV, Columbus.

D'AMICO BROTHERS BROADCASTING

3317 Couser Canyon Rd.
Valley Center, CA 92082
LPTV Permittees (1):
California: K60EL, Vista.

J. C. DAMON

American Broadcast & Cable Systems
Box 1890
Flagstaff, AZ 86002
Represented (legal): Shainis & Peltzman.
LPTV Stations (1):
Arizona: K06MJ, Flagstaff & Doney Park.

MICHAEL A. DANIELS

2 Broad St.
Selma, AL 36701
LPTV Permittees (2):
Wisconsin: W46CN, Eagle River; W52CH, Eagle River.

THOMAS B. DANIELS

5801 Rivers Ave.
North Charleston, SC 29418
Phone: 803-744-7497
LPTV Permittees (1):
South Carolina: W65DA, North Charleston.

DANNY HOOD EVANGELISTIC ASSN.

Box 2130
Kingsford, MI 49801
Phone: 906-779-5213
Officers:
Danny Hood, Pres.
Marie Norris, V.P.
Lee Anne Hood, Secy.-Treas.
Ownership: Danny Hood.
LPTV Permittees (1):
Wisconsin: W42BS, Marinette.
Other Holdings:
TV.

JOHN D. DAVIES

1289 Hookton Rd.
Loleta, CA 95551
LPTV Permittees (1):
Arkansas: K69GT, Batesville.

LYLE W. DAVIS

551 East 250 North
Centerville, UT 84060
Phone: 801-292-4517
LPTV Permittees (1):
Montana: K46DZ, Kalispell.

PEGGY L. DAVIS

Box 932
Neosho, MO 64850
Phone: 417-451-1440
LPTV Stations (1):
Missouri: K38DD, Monett.

DAVIS-GOLDFARB CO.

Suite 2800
2121 Ave. of the Stars
Los Angeles, CA 90067-5010
Phone: 213-551-2288

Fax: 213-286-9359
Represented (legal): Leventhal, Senter & Lerman.
LPTV Stations (1):
California: K18AO, Oroville.
TV Translators:
Texas: K12FM, Fort Stockton.

DAY STAR BROADCASTING CORP.

2908 Woodview Dr.
Norman, OK 73071
Phone: 405-329-7827
LPTV Permittees (1):
Oklahoma: K46DP, Norman-Moore.

DAY STAR MINISTRIES

102 N. Front St.
Greenfield, TN 38230
LPTV Stations (1):
Tennessee: W02BT, Sharon-Greenfield.

DBB PARTNERSHIP

2700 Chain Bridge Rd. NW
Washington, DC 20016
Phone: 202-966-2167
LPTV Permittees (1):
Missouri: K58EX, Springfield.

NANCY DEBOER LIVING TRUST

1261 Harding
Conklin, MI 49403
Phone: 616-898-2179
LPTV Permittees (1):
Missouri: K64EW, Poplar Bluff.

DELTA MANAGEMENT CORP.

Box 1836
Natchez, MS 39121
Ownership: Charles H. Chatelain. Chatelain owns KADN Broadcasting Inc., see Ownership of Commercial TV Stations.
LPTV Stations (1):
Louisiana: K4AF-LP, Lafayette.
LPTV Permittees (1):
Louisiana: K46DG, Lafayette.
Other Holdings:
TV.

DENERO DIMENSIONS INC.

Suite 2
100 S. Monroe
Elk City, OK 73644
LPTV Stations (1):
Oklahoma: K02MU, Elk City.

LORI DENTON

2155 Main St.
Sarasota, FL 34237
Phone: 813-955-6586
LPTV Permittees (1):
Louisiana: K16DU, Shreveport.

DESERT COMMUNICATIONS V INC.

Greyhound Financial Corp.
Dial Tower, Dial Corp. Center
Phoenix, AZ 85077
Phone: 602-207-4900
Officers:
Don A. Luttenegger, Pres.
Matthew M. Breynne, V.P.
Ward B. Carr, V.P.
William J. Hallinan, Secy.
Ownership: Greyhound Financial Corp.
LPTV Stations (2):
New York: W28BC, Massena; W25AB, Watertown.
Other Holdings:
TV.

EDNA F. DESMOND

312 W. Cromwell
Fresno, CA 93711

Phone: 209-435-9648
LPTV Permittees (1):
Wyoming: K30EX, Casper.

J. F. DESMOND

1742 E. Griffith Way
Fresno, CA 93726
LPTV Permittees (5):
Arkansas: K62EU, Pine Bluff; K64EI, Pine Bluff.
Maine: W55CK, Lewiston.
Minnesota: K42DV, Duluth.
Wyoming: K25EZ, Gillette.

RALPH V. DESTEFANO

156 Lazelle Rd.
Washington, OH 43085
LPTV Stations (1):
Ohio: W64BG, Columbus.

ROBERT E. & ROSALIE T. DETTLE

227 Segne Place
Santa Cruz, CA 95060
LPTV Permittees (2):
Alabama: W15BL, Eufaula.
Idaho: K60FH, Boise.

DENNIS J. DEVLIN

34134 Michigan Ave.
Wayne, MI 48184
Phone: 313-728-8981
LPTV Permittees (3):
Wisconsin: W42CE, La Crosse; W54CE, La Crosse; W63CM, La Crosse.

LESTER J. DIETZ

Box 637
Ukiah, CA 95482
Phone: 707-462-3747
LPTV Stations (1):
California: K61CJ, Laytonville/Branscomb/Fort Bragg.

JOHN DIGIUSEPE

1206 Capital St.
Harrisburg, PA 17102
Phones: 717-236-3550; 717-787-5568
LPTV Permittees (1):
Kentucky: W51CK, Talbert.

YONEIDE DINZEY

Box 153
Rte. 2
Champaign, IL 62890
Phone: 618-627-4651
Fax: 618-627-2726
LPTV Permittees (1):
Nebraska: K61GA, Omaha.

THE DIT

40901 Palmer Rd.
Canton, MI 48188
Phones: 313-730-4646; 313-846-8000
Officers:
R. Palmerlee, Chmn.
M. Johnson, Pres.
J. Palmerlee, Secy.-Treas.
LPTV Permittees (1):
Michigan: W29BY, Lansing.

ANSEL DOLL

126 N. Bordson
Appleton, MN 56208
Phone: 612-289-2850
LPTV Permittees (2):
Minnesota: K31EE, Chandler; K57GG, Chandler.

DOMSAT OF PENNSYLVANIA INC.

Box 7609
Naples, FL 33941

LPTV Ownership

LPTV Permittees (1):
Pennsylvania: W32AO, Pittsburgh.

CHARLOTTE DONALDSON

Box 921
Durant, OK 74701
Phone: 405-924-1407
LPTV Permittees (1):
Oklahoma: K31ER, Keneff.

CHRIS DONALDSON

Box 921
Durant, OK 74701
LPTV Permittees (1):
Texas: K38EN, Abilene.

DAVID M. DRUCKER

9805 E. Iliff
Denver, CO 80231
LPTV Permittees (1):
Colorado: K24DJ, Pueblo.
Other Holdings:
Drucker has interest in Echonet (see listing);
Green TV Corp. & UHF Ch. 59 (see listings
in Commercial TV Station Ownership).

H. LEON DRYE JR.

Box 518
Beaver, WV 25813
Phone: 304-255-1501
LPTV Permittees (1):
South Carolina: W55CE, Garden City.

DUCHESNE COUNTY

Box 270
Duchesne, UT 84021
Officers:
B. Curtis Dastrup, Commissioner
Larry A. Ross, Chmn., Duchesne County Com-
mission
Pat Strattan, Duchesne County Clerk
LPTV Stations (1):
Utah: K23DR, Roosevelt.

JOHN DUDECK

12432 81st Court N
Seminole, FL 34642
Phone: 813-392-1681
LPTV Permittees (4):
Georgia: W17BS, Augusta; W64CD, Savan-
nah.
New Mexico: K52FB, Hobbs.
Texas: K27EZ, Victoria.
Other Holdings:
MMDS stations.
Dudeck is a principal of Rocz Dudeck Leas
Partnership & Tweed Dudeck Wilson Partner-
ship (see listings in MDS & MMDS Owner-
ship).

DUDLEY COMMUNICATIONS CORP.

Suite 208-17
500 3rd St.
Wausau, WI 54401
Phone: 715-848-1456
Fax: 715-848-6189
Officers:
Richard D. Dudley, Chmn. & Chief Exec. Officer
John D. Dudley, Pres. & Chief Operating Officer
Mark Schoenfeldt, Chief Financial Officer
Nancy Dudley, V.P.
Ownership: Robert L. Dudley, 39.85%; Richard
D. Dudley, 29.7%; Nancy Dudley, 10.55%;
Mark Schoenfeldt, 6.05%; John D. Dudley,
6.05%; Mary C. Dudley Trust, 1.95%; Robert
Dudley II Trust, 1.95%; John D. Dudley Trust,
1.95%; Ann D. Shannon Trust, 1.95%.
Represented (legal): Wiley, Rein & Fielding.
LPTV Permittees (2):
Michigan: W48BW, Grand Rapids; W67DJ, Grand
Rapids.

Other Holdings:
TV.

CARLOS A. DUHARTE

748 Newman Dr.
San Francisco, CA 94080
Phone: 415-761-1070
LPTV Permittees (1):
Nevada: K59ER, Las Vegas.

DUNES TELEVISION NETWORK INC.

c/o Thomas W. Tittle
72 Hillcrest Rd.
Portage, IN 46368
Officer:
Thomas W. Tittle, Secy.-Treas.
LPTV Stations (3):
Indiana: W18AT, Gary; W138Q, Portage; W24AW,
Valparaiso.

DUNN BROADCASTING CO.

100 S. Green River Rd.
Evansville, IN 47715
Phone: 812-476-1253
Officers:
John M. Dunn, Chmn. & Chief Exec. Officer
Sam Kobren, Chief Operating Officer
Branch Office:
444 Executive Center
Suite 211
El Paso, TX 79902
Phone: 915-533-2400
Ownership: John M. Dunn.
Represented (legal): Dow, Lohnes & Albert-
son.
LPTV Permittees (1):
Indiana: W56DN, Evansville.
Radio Stations:
Texas: KVIV(AM) & KSET-FM, El Paso.

FERNAND L. DUQUETTE

PH 3
3855 S. Atlantic Ave.
Daytona Beach Shores, FL 32127
Phone: 904-756-4765
LPTV Permittees (3):
Wisconsin: W56DJ, La Crosse; W61CW, La
Crosse; W69DM, La Crosse.

MICHAEL R. DURCH

Box 855
Kula, HI 96790
LPTV Stations (1):
Hawaii: KUKO-LP, Haleakala.

SUSAN DURCH

Box 855
Kula, HI 96790
Phone: 808-244-6061
LPTV Stations (1):
Hawaii: KUPA-LP, Wailuku.

DUTCHESS COMMUNITY COLLEGE

53 Pendell Rd.
Poughkeepsie, NY 12601-1595
Phone: 914-431-8947
Fax: 914-431-8985
Officers:
D. David Conklin, Pres. & Chief Exec. Officer
Jay Simpson, Dir., Telecommunications
Dr. Mary Louise VanWinkle, Dean of Academic
Affairs
Ownership: SUNY-State University of New York
(Dutchess County, NY).
Represented (legal): Schwartz, Woods & Miller.
LPTV Stations (1):
New York: W42AE, Poughkeepsie.
Other Holdings:
ITFS.
DYERSBURG BROADCASTERS
311 St. Johns Ave.
Dyersburg, TN 38025

Phone: 901-286-5990
LPTV Permittees (1):
Tennessee: W338Q, Dyersburg.

BETTY J. DYKES

Box 140
Rte. 6
Charlottesville, VA 22902
LPTV Permittees (2):
Kentucky: W26BK, Talbert.
Tennessee: W43BH, Acton.

LEONARD H. DYKES

Box 140
Rte. 6
Charlottesville, VA 22902
Phone: 804-286-3528
LPTV Permittees (4):
Kentucky: W24BT, Talbert.
Maine: W20BN, Bangor.
Tennessee: W348U, Acton; W38BZ, Acton.

DYNASTY PARTNERS I

Suite A-12
2700 E. Sunset Rd.
Las Vegas, NV 89120
Phone: 702-597-9875
LPTV Permittees (1):
Georgia: W15BJ, Sandersville.

EAGLE COMMUNICATIONS INC.

KTVM
202 S. Black St.
Bozeman, MT 59715
Phone: 406-586-0296
Officers:
Bob Precht, Chief Exec. Officer
Charlie Cannaliato, Chief Operating Officer
Jane English, Chief Financial Officer
Ownership: Precht Communications Inc. (see
listing in Commercial TV Station Ownership).
LPTV Stations (1):
Montana: K42DQ, Bozeman.
LPTV Permittees (1):
Montana: K14IU, Frenchtown.

EAGLE NEST TV ASSN.

Box 372
Angel Fire, NM 87710
LPTV Stations (1):
New Mexico: K35BZ, Eagle Nest.

E & M DEVELOPMENT CO.

No. 581
4230 Del Rey Ave.
Marina Del Rey, CA 90292
LPTV Permittees (1):
Arizona: K65FO, Tucson.

EAST SIDE ENTERPRISES

1594 Conway St.
St. Paul, MN 55706
Phone: 612-777-8865
LPTV Permittees (5):
Iowa: K33ED, Iowa Falls; K49DZ, Iowa Falls;
K51EP, Iowa Falls; K57GN, Iowa Falls; K59FM,
Iowa Falls.

EASTERN SATELLITE SERVICES INC.

Box 922
Humacao, PR 00061-0922
Officers:
Raul W. Yumet, Chmn. & Pres.
Victor Rodriguez, Chief Financial Officer
LiLiana Yumet, Secy.-Treas.
Ownership: LiLiana M. Yumet & Raul W. Yumet,
Principals.
Represented (legal): Raul W. Yumet.
LPTV Stations (1):
Puerto Rico: W46AZ, San Juan.

ECHONET CORP.

Box 255
Evergreen, CO 80439
Officers:
Charles Ergen, Pres.
David M. Drucker, V.P.
Candy M. Ergen, Secy.-Treas.
Ownership: Candy M. Ergen, 40%; Charles
Ergen, 40%; David M. Drucker, 20% (see
listing). Drucker is owner of Green TV Corp.
& has interest in UHF Channel 59 Corp.
Charles Ergen has interest in UHF Channel
59 Corp. (see listing in Commercial TV Sta-
tion Ownership).
LPTV Stations (1):
Wyoming: K49AY, Cheyenne.
LPTV Permittees (1):
New Mexico: K27CX, Albuquerque.
Other Holdings:
MMDS.

E-DA-HOE INC.

Box 1568
Sun Valley, ID 83353
LPTV Permittees (2):
Idaho: K18EE, Hailey; K20EB, Ketchum.

YOSSI Z. EICHENBAUM

No. 805
10707 Wilshire Blvd.
Los Angeles, CA 90024
Phone: 310-475-9972
LPTV Permittees (5):
Idaho: K68EJ, Boise.
Kentucky: W40BD, Talbert.
Louisiana: K43EL, Alexandria.
Tennessee: W49BK, Acton; W66CF, Jackson.

ELCOM OF MEMPHIS

1960 Union Ave.
Memphis, TN 38104
Phone: 901-726-0555
LPTV Permittees (2):
Tennessee: W27BR, Jackson; W338Q, Jack-
son.

ELIZABETH CITY STATE UNIVERSITY

1000 Parkview Dr.
Elizabeth City, NC 27909
LPTV Stations (2):
North Carolina: W18BB, Elizabeth City; W46BV,
Elizabeth City.

ELKO TELEVISION DISTRICT

Box 456
Elko, NV 89801
Phone: 702-778-0561
Officers:
Charles E. D'Asto, Pres.
Stanley Zunino, Secy.-Treas.
LPTV Stations (2):
Nevada: K15EE, Elko; K06MK, Elko & Spring
Creek.

RONALD ELLERBECK

811 Briar Ridge Dr.
Houston, TX 77657
LPTV Permittees (4):
Arkansas: K22FA, Little Rock; K46EJ, Little
Rock; K58FA, Little Rock; K63FS, Little Rock.

RUTH E. ELLERBECK

No. 3920
5847 San Felipe
Houston, TX 77057
Phone: 713-975-1133
LPTV Permittees (5):
Arkansas: K14JJ, Fort Smith; K18EU, Fort Smith;
K34EN, Fort Smith; K36EH, Fort Smith; K52FJ,
Fort Smith.

DAVID ELLINGTON

Box 617
Webb, MS 38966
Phone: 601-375-9212
LPTV Stations (2):
Mississippi: WHCO-LP, Cleveland; WEBU-LP,
Webb.

ELLIS COMMUNICATIONS INC.

Suite 340
3060 Peachtree Rd.
Atlanta, GA 30305
Phone: 404-240-0924
Fax: 404-240-0452
Officers:
U. Bertram Ellis Jr., Chmn., Pres. & Chief Exec.
Officer
Terry Mackin, Chief Operating Officer
James V. Sandry, Chief Financial Officer
Ronald C. Inman, V.P., Mktg.
James S. Altenbach, Secy.
Ownership: Kelso Partners Inc., 68.9%; re-
mainder undisclosed.
Represented (legal): Goldberg, Godles, Wiener
& Wright.
LPTV Permittees (1):
California: K23DT, Tahoe City.
Radio Stations:
Tennessee: WMC-AM-FM, Memphis.
TV Translators:
Nevada: K57CV, Carson City; K44BE, Fallon;
K35AX, Hawthorne & Rattlesnake Flats;
K34BL, Lovelock; K67ET, Silver Springs.
Other Holdings:
TV.

ENCINO WIRELESS NO. 1

Suite 17
11853 Kling St.
North Hollywood, CA 91607
Phone: 818-769-1513
LPTV Permittees (3):
North Carolina: W41BS, Midway; W44BK, Mid-
way; W52BY, Midway.

ENGL BROADCASTING

Suite B
339 S. Rte. 73
Cedar Brook, NJ 08018
Phone: 609-767-8884
Fax: 609-768-9084
LPTV Stations (1):
New Jersey: W08CC, Hammonton, Berlin, Wil-
liamstown & Winslow.

EPIC BROADCASTING CORP.

3800 Call Field Rd.
Wichita Falls, TX 76308
Phone: 817-691-1808
Fax: 817-696-5766
Officers:
F. Lanham Lyne Jr., Chmn. & Chief Exec. Offi-
cer
Pete D'Acosta, Pres. & Gen. Mgr.
Charles R. Hart, Treas.
Ownership: F. Lanham Lyne, 54%; Martha Steed
Lyne, 25%; Peter D'Acosta, 15%; remainder
undisclosed.
Represented (legal): Goldberg, Godles, Weiner
& Wright.
LPTV Stations (1):
Texas: K46DI, Amarillo.

GUY S. ERWAY JR.

46 Freedom Place
Buellton, CA 93427
Phone: 805-688-9231
LPTV Permittees (1):
California: K26BF, Goleta.

ERWIN SCALA BROADCASTING CORP.

7432 E. Diamond
Scottsdale, AZ 85257

LPTV Stations (1):
California: K66CY, Arroyo Grande.
LPTV Permittees (1):
California: K31CL, Arroyo Grande.

ETERNAL TRUTH NETWORK INC.

Box 230-B
Rte. 1
Grapeland, TX 75844
Phone: 409-687-4310
LPTV Permittees (1):
Texas: K24DS, Palestine.

EARL MANUEL ETTIENNE

1655 Nicasio Valley Rd.
Nicasio, CA 94946
Represented (legal): Loebus, Leavitt & McRay.
LPTV Permittees (1):
California: K25DV, Santa Rosa & Petaluma.

DAN ETULAIN

520 Lake St.
Sitka, AK 99835
Phone: 907-747-8200
LPTV Stations (1):
Alaska: K05KH, Sitka.

DEREK RAY EUBANKS

Box E
Corbin, KY 40701
LPTV Stations (1):
Kentucky: W20AS, Corbin.

EUREKA TV DISTRICT

Box 633
Eureka, NV 89316
LPTV Stations (2):
Nevada: K44CP, Eureka; K47DG, Eureka.

MARK EVANS

4600 Connecticut Ave. NW
Washington, DC 20008
Phone: 202-686-6120
LPTV Permittees (2):
Michigan: W50BL, Traverse City.
North Carolina: W44AO, Pinehurst.

TERRY R. EVANS

30621 Mason Court
Livonia, MI 48154
Phone: 313-421-5499
LPTV Permittees (1):
Michigan: W55CH, Houghton Lake.

**EVANSVILLE LOW POWER PARTNER-
SHIP**

100 S. Green River Rd.
Evansville, IN 47715
Officers:
John M. Dunn, Pres.
Skip Simms, Chief Operating Officer
LPTV Stations (1):
Indiana: W63BT, Evansville.

EVENING POST PUBLISHING CO.

134 Columbus St.
Charleston, SC 29403-4800
Phone: 803-577-7111
Officers:
Peter Manigault, Chmn.
Ivan V. Anderson Jr., Pres.
Travis O. Rockey, V.P. & Television Group
Pres.
Arthur M. Wilcox, Secy.
James W. Martin, Treas.
Branch Offices:
1255 23rd St. NW
Washington, DC 20037
Phone: 202-857-2500

Cordillera Communications Inc.
134 Columbus St.
Charleston, SC 29403-4800
Phone: 803-937-5630
Ownership: Peter Manigault, Principal.
Represented (legal): Dow, Lohnes & Albertson.
LPTV Stations (3):
Montana: K26DE, Bozeman; K43DU, Butte;
K18AJ, Kalispell.
Newspapers:
South Carolina: Charleston Post & Courier, The
Kingstree News, The Georgetown Times,
Aiken Standard.
Argentina: Buenos Aires Herald.
Other Holdings:
TV.
Features syndicator: Editor's Press Service Inc.
(International).
Service company: White Oak Forestry Corp.
(timberland management).

SARA HUNTER EVETTS

Box 44
Marcella Rd.
Ethridge, TN 38456
LPTV Stations (1):
Tennessee: W10BV, Lawrenceburg.

CHARLIE J. EZELL

2632 Chapel Hill Rd.
Decatur, AL 35603
LPTV Stations (1):
Alabama: W43BE, Decatur.

R. H. FACKELMAN

Box 772
Madison, FL 32340
LPTV Stations (1):
Florida: W03AO, Madison.

FAIRFAX LOW POWER CO.

8280 Greensboro Dr.
McLean, VA 22102
Phone: 703-761-5000
LPTV Permittees (1):
Virginia: W42BE, Fairfax.

FALLON COMMUNITY TV INC.

55 W. Williams Ave.
Fallon, NV 89406
Ownership: Community owned.
LPTV Stations (1):
Nevada: K25AK, Fallon.

**FAMILY HERITAGE EDUCATION
FOUNDATION INC.**

Channel 60-SAC
Keene, TX 76059
Phone: 817-556-4764
Fax: 817-556-4744
Officers:
Jerry Bailey, Pres.
John D. Williams, Secy.-Treas.
LPTV Stations (1):
Texas: K60FS, Keene.

FAMILY MINISTRY CENTER

Rte. 6
Macon, GA 31201
Phone: 912-741-3031
LPTV Permittees (1):
Georgia: W32BM, Columbus.

FAMILY STATIONS INC.

290 Heegenberger Rd.
Oakland, CA 94621
Phone: 510-568-6200
Officers:
Harold Camping, Pres.
Scott L. Smith, V.P.-Asst. Secy.
Richard Van Dyk, Secy.-Treas.

Ownership: Non-stock corp.
Represented (legal): Dow, Lohnes & Albertson.
LPTV Stations (1):
California: K02OA, Chico.
LPTV Permittees (2):
California: K51ED, Fresno; K48FD, Red Bluff.
Radio Stations:
Radio holdings: 31 FM stations & 7 AM sta-
tions, WYFR, Oketchobee, FL International
short wave station.
TV Translators:
California: K02OA, Chico; K54ED, Redding.
Other Holdings:
TV.

FAMILY TV 48 INC.

5530 Harbor Dr.
Lakeland, FL 33809
LPTV Permittees (1):
Florida: W48BE, Lakeland.

FAMILY VISION NETWORK INC.

Box 1469
Crowley, LA 70527
Phone: 318-783-1560
Fax: 318-783-1674
Officers:
Barry D. Thompson Sr., Chmn. & Chief Oper-
ating Officer
Annette G. Thompson, Chief Financial Officer
Tony Evans, Engineering Dir.
Ownership: Annette G. Thompson, 50%; Barry
D. Thompson Sr., 50%.
Represented (legal): Fletcher, Heald & Hildreth.
LPTV Permittees (1):
Louisiana: K40DZ, Lafayette.

**FANTASY ENTERPRISES INTERNA-
TIONAL CORP.**

9521 S. Orange Blossom Trail
Orlando, FL 32837
Phone: 407-851-6946
LPTV Stations (1):
Florida: W21AU, Orlando.

FARMVILLE BROADCASTING ASSN.

277 Garrison Ave.
Staten Island, NY 10314
LPTV Permittees (1):
Virginia: W15BG, Farmville.

JAMES W. FEASEL

13549 Morse Rd.
Pataskala, OH 43062
Phone: 614-927-2592
LPTV Stations (1):
Ohio: W64BG, Columbus.
Other Holdings:
MMDS.

FEDERATED RURAL ELECTRIC ASSN.

Box 69
Hwy. 71
Jackson, MN 56143
Phone: 507-847-3520
Officers:
Martin Rose, Chmn. & Pres.
Richard Burud, Chief Exec. Officer
David Post, Secy.-Treas.
Ownership: Cooperative.
Represented (legal): Rosenman & Colin.
LPTV Permittees (5):
Minnesota: K45EH, Jackson; K47EL, Jackson;
K51EN, Jackson; K53EV, Jackson; K57GE,
Jackson.
TV Translators:
Minnesota: K41EG, Jackson.

SIMIE FEIN

2007 N. King Dr.
Milwaukee, WI 53212
Phone: 414-562-0220

LPTV Ownership

LPTV Permittees (3):
Arkansas: K50EK, El Dorado.
California: K57HB, Eureka.
Illinois: W63CL, Quincy.

LAURA L. FENTON
c/o International Bcstg. Network
139 Resaca Blvd.
San Benito, TX 78586
LPTV Stations (1):
Texas: K31AI, Huntsville.

BARRY N. FERGUSON
127 Lilac Lane
Ashland, OH 44805
LPTV Permittees (1):
Arkansas: K30EC, Batesville.

LONNIE FERNAU
Box 276
Bonesteel, SD 57317
Phone: 605-654-2890
LPTV Permittees (2):
South Dakota: K43EX, Pickstown, Wagner & Lake Andes; K45EQ, Pickstown, Wagner & Lake Andes.

DEBORAH WYNN FEY
127 Mason Way
Vestal, NY 13850
Phone: 607-785-0267
LPTV Permittees (1):
Maine: W50BX, Bangor.

FINDLAY TV CORP.
418 S. Main St.
Findlay, OH 45840
Phone: 419-427-8847
Officers:
C. L. Dale, Chmn.
Sandra J. Dale, Chief Exec. Officer
LPTV Stations (2):
Ohio: W06BK, Findlay; W47BD, Findlay.

FREDERICK W. FINN
5530 78th Ave. NW
Olympia, WA 98502-9607
LPTV Permittees (1):
New Mexico: K69FU, Albuquerque.

FIRST ASSEMBLY OF GOD
1445 Ford St.
Redlands, CA 92373
LPTV Stations (1):
California: K66ED, Redlands.

FIRST CULLMAN BROADCASTING INC.
501 2nd Ave.
Cullman, AL 35055
Phone: 205-734-5632
LPTV Stations (1):
Alabama: W52BJ, Cullman.

FIRST MEDIA TELEVISION L.P.
Suite 975
400 Perimeter Center Terrace
Atlanta, GA 30346
Phone: 770-395-1004
Fax: 770-395-1007
Officers:
William A. Schwartz, Chief Exec. Officer
Douglas R. Lowe, Chief Financial Officer
Ownership: First Media L.P., Gen. Partner; William A. Schwartz, Ltd. Partner. FMLP ownership: Richard E. Marriott, 49.9%; Nancy P. Marriott, 18%; Deborah M. Harrison, 7.69%; David S. Marriott, 7.69%; J.W. Marriott III, 7.69%.
Represented (legal): Dow, Lohnes & Albertson.

LPTV Stations (9):
Oregon: K53EJ, Baker; K39DU, Bend; K20EH, Hood River; K23DB, La Grande; K18EL, Newburg & Tigard; K16CB, Portland; K28EC, Rural Umatilla County.

Washington: K68DZ, Longview & Rainier; K14HN, Vancouver & Camas.

LPTV Permittees (4):
Oregon: K57GS, Enterprise & Joseph; K30EW, Monument; K44DY, Pendleton; K51EH, The Dalles.

TV Translators:
North Carolina: W35AV, Black Mountain; W69CN, Bryson City; W57BG, Canton-Waynesville; W53BC, Cherokee; W64BO, Franklin; W668U, Sylva.

Oregon: W41AS, West Ashville; K20DD, Albany, Corvallis & Lebanon; K15DS, Newport; K27DO, Redmond; K27ER, Salem & Dallas; K21DE, Seaside-Astoria; K35CR, Tillamook; K71AL, Tillamook.

Washington: K17CP, Grays River, WA & Knappa, OR.

Other Holdings:
TV.

FIRST UNITED INC.
18600 S. Oak Park Ave.
Tinley Park, IL 60477
Phone: 708-633-0001
LPTV Permittees (1):
Illinois: W17BD, Arlington Heights.

FIRST UNITED METHODIST CHURCH
Box 728
Starkville, MS 39759
Officer:
Robert L. Brown, Programming Dir.
LPTV Stations (1):
Mississippi: W05BV, Starkville.

FISHER BROADCASTING INC.
100 4th Ave. N
Seattle, WA 98109
Phone: 206-443-4000
Fax: 206-443-4014
Officers:
Patrick M. Scott, Pres. & Chief Exec. Officer
Pheps K. Fisher, Exec. V.P., Mktg.
Howard Wilkinson, V.P. & Chief Financial Officer

Don Wilkinson, V.P. & Dir. of Engineering
Sharon Sharer, V.P., Administration & Secy.
Branch Office:
444 N. Capitol St. NW
Suite 601 A
Washington, DC 20001
Phone: 202-783-0322
Les Heintz, Bureau Chief
Ownership: Fisher Companies Inc.
Represented (legal): Fisher Wayland Cooper Leader & Zaragoza L.L.P.
LPTV Stations (1):
Oregon: K45CV, Albany, Corvallis & Lebanon.
Radio Stations:
Washington: KOMO(AM), KPLZ(FM) & KVI(AM), Seattle.

TV Translators:
Oregon: K26DB, Astoria; K42CZ, Lincoln City; K54AP, Prineville; K29CI, Prineville & Redmond; K62AJ, Sun River & La Pine; K61BX, The Dalles & Goldendale, WA; K43EJ, Tillamook.
Washington: K67BJ, Grays River & Lebam.
Other Holdings:
TV.

ROBERT W. FISHER
9315 Stockwell
Houston, TX 77083
LPTV Stations (2):
Texas: K05KC, Alief, Bellaire & Spring Branch; K04NW, Houston.

FLAMINGO BROADCASTING CORP.
Box 10729
Jacksonville, FL 32207
LPTV Permittees (1):
Maryland: W63BO, Baltimore.

FLAT IRON CORP.
Box 421
White Sulphur Springs, MT 69645
Phone: 406-547-3590
LPTV Stations (1):
Montana: K09MH, White Sulphur Springs.

FLINN BROADCASTING CORP.
Suite 222
188 S. Bellevue Blvd.
Memphis, TN 38104
Officer:
Mark Hopper, Chief Operating Officer
Ownership: George S. Flinn Jr., Pres.
Represented (legal): Stephen C. Simpson.
LPTV Permittees (2):
Tennessee: W67CV, Memphis; W08DH, South East Memphis.
Radio Stations:
Tennessee: WH8Q(AM), Memphis.
Other Holdings:
TV.
Flinn has interest in permittee of KZJG Ch. 25 Longmont, CO; KZQA(FM) North Little Rock, AR.

FLOR DE RIO TELEVISION CO. INC.
No. 20M
170 West End Ave.
New York, NY 10023
LPTV Stations (1):
Missouri: K52AY, St. Louis.

BOARD OF REGENTS OF UNIVERSITY OF FLORIDA
Weimer Hall, WUFT-TV
Gainesville, FL 32611
Phone: 904-392-5551
Officers:
Richard A. Lehner, Chief Exec. Officer
Larry Danker, Chief Financial Officer
Represented (legal): Schwartz, Woods & Miller.
LPTV Stations (1):
Florida: W10BR, Gainesville.
Radio Stations:
Florida: WUFT-FM, Gainesville.
Other Holdings:
TV.

FOLSE PRODUCTIONS INC.
1202 St. Charles Ave.
Houma, LA 70360
Phones: 504-876-3456; 504-876-9081
LPTV Stations (1):
Louisiana: K30EM, Houma.

KRISTA FORDHAM
10263 Gandy Blvd.
Suite 1003
St. Petersburg, FL 33702-2325
LPTV Permittees (1):
Washington: K64DW, Seattle.

JERRY D. FOREMAN
Box 22
Rte. 5
Orange, TX 77630
LPTV Permittees (1):
Arkansas: K65FN, Batesville.

FORT WORTH ANESTHETICS PEN-SION PLAN
28 Valley Ridge Rd.
Fort Worth, TX 76107

LPTV Permittees (1):
New York: W38CD, Massena.

DEAN R. & MILDRED M. FOSTER
1311 E. Weber Rd.
Columbus, OH 43211
LPTV Stations (1):
Minnesota: K32DQ, Duluth.
LPTV Permittees (1):
Arkansas: K35EA, Batesville.

FOUR PALS COMMUNITY TELEVISION INC.
839 W. Palmdale Blvd.
Palmdale, CA 93551
Phone: 805-272-5725
Officers:
Raymond Horn, Chmn. & Chief Exec. Officer
Chuck Wicker, Pres.
Gloria Horn, Chief Financial Officer & Secy.-Treas.
LPTV Stations (1):
California: K38CW, Palmdale.

RAYMOND W. FOWLER
45357 17th St. W
Lancaster, CA 93534
Phone: 805-945-3106
LPTV Permittees (1):
Mississippi: W46CK, Grenada.

CRAIG L. FOX
4853 Manor Hill Dr.
Syracuse, NY 13215
Phone: 315-468-0904
Represented (legal): James L. Oyster.
LPTV Stations (7):
New Jersey: W23BA, East Orange.
New York: W61CA, Buffalo; W69CS, Buffalo; W07CA, Cazenovia; W13BU, Syracuse; W49BF, Syracuse; W11BP, Syracuse, De Witt, Eastwood, Liverpool.
LPTV Permittees (3):
New Jersey: W22BM, Cranford.
New York: W15BH, Buffalo; W60BY, Syracuse & Nedrow.
Radio Stations:
New York: WNYN(AM), Canton; WNYR(AM), Syracuse.
Other Holdings:
Fox has interest in Jamestown TV Assoc. & Mohawk Valley Bcstg. Inc. (see listings in Commercial TV Station Ownership).

FRAZER MEMORIAL UNITED METHODIST CHURCH
6000 Atlanta Hwy.
Montgomery, AL 36124-1347
Phone: 205-272-8622
LPTV Stations (1):
Alabama: W14BV, Montgomery.

HEINZ FREDERSDORFF
c/o U.S. Financial Inc.
Suite 640, 1801 Ave. of Stars
Los Angeles, CA 90067
LPTV Permittees (1):
California: K67GU, Eureka.

FREE LIFE MINISTRIES INC.
Box 282
708 N. William
Goldsboro, NC 27533-0282
Phone: 919-736-7729
Officers:
Osborne Parks, Chmn.
Dennis Jacobs, Vice Chmn.
Terry Johnson, Secy.
Theima Jean Smith, Treas.
Ownership: Non-profit corp.
LPTV Stations (1):
North Carolina: W56CX, Goldsboro.

FREE TEMPLE MINISTRIES INC.
Box 208
211 Morning Rd.
Windsor, NC 27983
LPTV Stations (1):
North Carolina: W55CA, Williamston.

DEAN B. FRICKES
407 Glendola Ave. NW
Warren, OH 44483
Phone: 216-847-6866
LPTV Permitees (1):
Alabama: W50BU, Eufaula.

STEVE FRIEDMAN
No. 125
1818 Cal Young Rd.
Eugene, OR 97401
Phone: 503-686-0677
LPTV Permitees (1):
Wyoming: K41DW, Gillette.

FULL GOSPEL BUSINESS MEN'S FELLOWSHIP
838 Commercial NE
Salem, OR 97301
Phones: 503-364-5227; 503-362-0682
LPTV Stations (3):
Illinois: W57AO, Robinson.
Indiana: WMUN-LP, Muncie.
Louisiana: W65AS, Crowley.
LPTV Permitees (1):
North Dakota: K20AM, Rolette.

FULL GOSPEL OUTREACH INC.
No. 111
5050 Edison Ave.
Colorado Springs, CO 80915
LPTV Stations (3):
Colorado: K17CF, Boulder; K43CG, Colorado Springs; K40DP, Las Animas.
LPTV Permitees (2):
Colorado: K48CU, Pueblo; K39DI, Swink, Rocky Ford & La Junta.

F.V.P. NETWORK INC.
Box 390
116 W. 3rd
Mount Pleasant, TX 75455
Phone: 214-572-4351
LPTV Stations (1):
Texas: K54CB, Mount Pleasant.

NELLIE GAJESKI
20-37 Hazen St.
Jackson Heights, NY 11370
Phone: 718-278-5385
Fax: 718-278-5385
LPTV Permitees (4):
New York: W25BX, Massena; W31BH, Massena; W36BN, Massena; W58CI, Watertown.
Other Holdings:
Cellular telephone: Touchtone Cellular.

ESTATE OF WILLIAM G. GALE
c/o Paul J. O'Block
66B Center Rd.
Pittsburgh, PA 15329
Phone: 412-261-4050
LPTV Permitees (1):
Tennessee: W46CE, Acton.

GALLATIN VALLEY COMMUNITY TV ASSN.
101 Arrowhead
Bozeman, MT 59715
Phone: 406-585-9689
LPTV Permitees (1):
Montana: K45EB, Bozeman, Belgrade & Manhattan.

IRENE F. GANS
217 E. 9th St.
Hazleton, PA 18201
Phone: 717-455-6851
LPTV Permitees (4):
Pennsylvania: W24BN, Clarks Summit; W67DE, Newport; W148Q, Scranton; W32BC, WilliamSPORT.

JOSEPH S. GANS
217 E. 9th St.
Hazleton, PA 18201
Phone: 717-455-6851
Fax: 717-459-0963
Represented (legal): Pepper & Corazzini.
LPTV Permitees (4):
Pennsylvania: W24BN, Clarks Summit; W67DE, Newport; W148Q, Scranton; W32BC, WilliamSPORT.
Other Holdings:
Cable systems.
Western Cablevision Inc. (see listing in Cable Ownership).
Manufacturer: Cable Equipment & Service Inc.

GARCIA BROADCASTING ASSOC.
44-551 Portola
Palm Desert, CA 92260
LPTV Stations (1):
California: K51AY, Needles.

DOUG GARCIA
Box 220
West Frankfort, IL 62896
Phone: 618-937-4041
LPTV Permitees (3):
California: K39EO, Crescent City.
Idaho: K17ED, Boise.
Virgin Islands: W25CB, Charlotte Amalie.

PATRICIA GARDNER
Box 8652
Incline Village, NV 89450
Phone: 517-651-5479
LPTV Permitees (5):
Hawaii: K41DZ, Lahaina.
Wisconsin: W22BQ, Hayward; W26BJ, Hayward; W30BJ, Hayward; W32BF, Hayward.

ROBERT GARDNER
Box 8652
Incline Village, NV 89450
Phone: 517-651-5479
LPTV Permitees (4):
Wisconsin: W42BV, Hayward; W44BJ, Hayward; W46CB, Hayward; W50BT, Hayward.

SANDRA GARDNER
Box 8652
722 Allison
Incline Village, NV 89450
Phone: 517-651-5479
LPTV Permitees (6):
Wisconsin: W52BV, Hayward; W54BV, Hayward; W56CY, Hayward.
Wyoming: K52FD, Casper; K54FE, Casper; K57GZ, Casper.

SCOTT GARDNER
Box 8652
Incline Village, NV 89450
Phone: 517-651-5479
LPTV Permitees (1):
Wisconsin: W60CA, Hayward.

SHERRI GARDNER
Box 8652
Incline Village, NV 89450
Phone: 517-651-5479
LPTV Permitees (4):
Wisconsin: W16BA, Hayward.

Wyoming: K46EL, Casper; K48FK, Casper; K50EV, Casper.

STEVEN GARDNER
Box 8652
Incline Village, NV 89450
Phone: 517-651-5479
LPTV Permitees (2):
Wisconsin: W64CB, Hayward; W66CI, Hayward.

GARFIELD COUNTY
Courthouse Bldg.
Panguitch, UT 84759
Phone: 801-676-8826
LPTV Stations (1):
Utah: K27CE, Garfield County.
TV Translators:
Utah: K10JG, Boulder; K12JR, Boulder; K41EB, Garfield County (rural); K45BY, Garfield County (rural); K59AK, Garfield County (rural); K61AH, Garfield County (rural); K63AG, Garfield County (rural); K67BT, Garfield County (rural); K47AB, Garfield County (rural) & Kane County; K49AG, Garfield County (southeastern rural portion) & Kane County (northeastern portion); K51AH, Garfield County (southeastern rural portion) & Kane County (northeastern portion); K53AK, Garfield County (southeastern rural portion) & Kane County (northeastern portion).

GENERIC TV
318 S. Main
Sioux Falls, SD 57102
Phone: 605-335-1136
Ownership: Eric Jacobsen.
LPTV Stations (3):
Kansas: K17CK, Topeka.
Nevada: K63DN, Reno.
South Dakota: K24AM, Rapid City.

GEORGIA-ALABAMA BROADCASTING INC.
Box 1489
La Grange, GA 30240
Phone: 404-845-8833
Officer:
Sarah Beth Mallory, Pres.
Ownership: Mallory Communications; Sarah Beth Mallory.
Represented (legal): Cole, Raywid & Braverman.
LPTV Stations (1):
Georgia: WCAG-LP, La Grange.

GEORGIA PUBLIC TELECOMMUNICATIONS COMMISSION
1540 Stewart Ave.
Atlanta, GA 30310
Phone: 404-756-4700
Fax: 404-756-4713
Officers:
Frank C. Jones, Chmn.
Dr. Richard C. Ottinger, Exec. Dir. & Gen. Mgr.
Frank Bugg, Deputy Dir. & Station Mgr.
Richard E. Cramer, Chief Financial Officer
LPTV Permitees (1):
Georgia: W60AE, Elberton.
Radio Stations:
WUNV(FM), Albany; WUGA(FM), Athens; WAGC-FM, Augusta; WMO, Brunswick; WDCO-FM, Cochran; WJWV, Fort Gaines; WSVH(FM), Savannah; WABR-FM, Tifton; WWET(FM), Valdosta; WJSP-FM, Warm Springs; WXVS(FM), Waycross.

GEORGIA REGIONAL COMMUNITY TV
Box 454
348 Knottingham Dr.
Athens, GA 30603
Phone: 706-543-7993
Fax: 706-543-0226

Officer:
Stanley R. Pulliam, Chmn.
Ownership: WORD Teaching & Outreach Industries of Athens.
LPTV Stations (1):
Georgia: W42AO, Athens & Watkinsville.

GEP INC.
5211 S. Washington Ave.
Titusville, FL 32780
Phone: 407-268-5710
Officers:
Glenn E. Patch, Chmn.
Donald F. Welk, Pres. & Chief Exec. Officer
B. Burrell Patch, Chief Operating Officer
Beverly A. Ryan, Secy.-Treas.
LPTV Stations (2):
Missouri: K05JQ, Branson; K15CZ, Springfield.
LPTV Permitees (1):
Missouri: K17DL, Branson.

IRENE P. GERENA
Box 916741
Longwood, FL 32791-6741
LPTV Permitees (1):
Tennessee: W21BB, Cleveland.

WILLIAM GERRY
25 E. 86th St.
New York, NY 10028
LPTV Permitees (1):
Texas: K31CN, Houston.

ELMO GIAMPAOLI
11375 E. Savana Rd.
Le Grand, CA 95333
Phone: 309-389-4643
LPTV Permitees (2):
Minnesota: K36DW, Walker.
Wyoming: K69GW, Gillette.

JIM GIBBS
Box 1109
Crockett, TX 75835
Phone: 409-544-2171
Fax: 409-544-4891
LPTV Stations (1):
Texas: K16BY, Crockett.

JACK GIBSON
Box 1240
Ada, OK 74820
Phone: 405-332-7829
LPTV Permitees (3):
Texas: K15EK, Abilene; K17EA, Abilene; K23EF, Abilene.

CARL L. GILLIS JR.
118 W. Jackson St.
Dublin, GA 31021
Phone: 912-272-2262
LPTV Stations (1):
Georgia: W46CA, Vidalia.
LPTV Permitees (2):
Georgia: W32BE, Glennville; W45AX, Sandersville.

GIL GILLIS
211 S. Monroe St.
Dublin, GA 31021
LPTV Stations (1):
Georgia: W35BB, Dublin.

ANGEL F. GINORIO
Box 307
Antonio Lopez, No. 117
Humacao, PR 00661
LPTV Stations (1):
Puerto Rico: W2BAH, Arecibo.

LPTV Ownership

GLEN IRIS BAPTIST SCHOOL
10th Place & 14th Ave. S
Birmingham, AL 35205
LPTV Stations (1):
Alabama: W49AY, Birmingham.

GLENWOOD COMMUNICATIONS CORP.

Box WKPT
Kingsport, TN 37662
Phone: 615-246-9578
Fax: 615-246-6261
Officers:
William M. Boyd, Chmn.
George E. DeVault Jr., Pres.
J. Raymond Walker, Exec. V.P.
Bette Lawson, V.P.
Represented (legal): Cordon & Kelly; Wiley, Rein & Fielding.
LPTV Stations (3):
Florida: WBSP-LP, Naples.
Tennessee: W56CT, Kingsport; WAPK-LP, Kingsport.
Radio Stations:
Tennessee: WKTP(AM), Jonesborough; WKPT(AM) & WTFM(FM), Kingsport.
Other Holdings:
TV.

LILIAN M. GLIMSDALE

624 E. Helen St.
Tucson, AZ 85705
Phone: 602-623-7310
LPTV Permittees (1):
Tennessee: W20BJ, Acton.

GLOBAL BROADCASTING

73 Northview Terrace
Rochester, NY 14621
Phone: 716-473-1110
Officers:
Javier M. Berrocal, Chmn. & Chief Exec. Officer
Helena Goldfeder, Chief Exec. Officer
Ownership: Javier M. Berrocal & Helena Goldfeder, jointly.
Represented (legal): Barry Skidelsky.
LPTV Permittees (1):
New York: W47BM, Rochester.

GLOBAL VILLAGE VIDEO RESOURCE CENTER

431 Broome St.
New York, NY 10013
Phone: 212-431-7261
LPTV Stations (1):
New York: W14AG, East Hampton.

GO INC.

1050 Gemini St.
Houston, TX 77058
Phone: 713-212-1077
Officer:
Eldred Thomas, Gen. Mgr.
Ownership: Stanley Thomas, Scott Thomas & Eldred Thomas, 33% each.
Represented (sales): Leo Lesaca.
LPTV Stations (1):
Texas: K55FX, Corpus Christi.
Other Holdings:
TV.

JOHNNY GODGIBEN

2701 E. 47th St.
Chattanooga, TN 37407
Phone: 615-867-4677
LPTV Stations (1):
Tennessee: W06BG, Chattanooga.

WILLIAM F. GOETZ

208 Elmwood Dr.
Lexington, KY 40505

LPTV Permittees (1):
Mississippi: W41BV, Grenada.

GOLDEN HILLS BROADCASTING CORP.

Suite C
11111 W. 8th St.
Lakewood, CO 80215
Phone: 303-235-0049
Officers:
Walter F. Ulloa, Pres.
Paul A. Zevnik, Chief Financial Officer
Ownership: Walter F. Ulloa, 37%; Paul A. Zevnik, 14.75%; Philip Wilkenson, 14.75%; Michael M. Berger, 10%; Jerrold A. Fadem, 10%; Richard D. Norton, 5%; Dawn Baker, 5%; Dolores E. Atencio, 3.5%. Ulloa owns The 43 Corp. & 50% of Costa de Oro Television Inc. (see listings in TV Station Ownership).
Represented (legal): Paul, Hastings, Janofsky & Walker.
LPTV Stations (2):
Colorado: K27DU, Colorado Springs-Pueblo; K43DK, Denver.
Other Holdings:
TV.

ADOLPHO GOMEZ

10806 Tuxford St.
Sun Valley, CA 91352
Phone: 818-504-4051
LPTV Permittees (1):
Oregon: K64EZ, Eugene & Cottage Grove.

GOOD NEWS TELEVISION INC.

8940 Grove Ave.
Berrien Springs, MI 49103
LPTV Stations (1):
Michigan: W25BM, Berrien Springs.
LPTV Permittees (1):
Tennessee: W52AY, Nashville.

ANN GORDON

27 Braid Hills Dr.
Winfield, KS 67156
Phone: 316-221-4665
LPTV Permittees (2):
Wyoming: K42EF, Casper; K44EP, Casper.

GOSPEL LIGHT BROADCASTING INC.

Box 520
Rte. 1
Stafford, AZ 85546
Phone: 602-428-0965
LPTV Stations (1):
Arizona: K17CM, Duncan.

GOSPEL OVERSEAS TELEVISION NETWORK INC.

Box 1606
Placerville, CA 95667
LPTV Stations (1):
Arizona: K40BZ, Shonto.

JAMES W. GOYETTE

Box 306
Pine, CO 80470
Phone: 303-838-2503
LPTV Permittees (2):
Illinois: W69DF, Quincy.
Maine: W58CM, Bangor.

DAVID A. GRANT

Rural Rte. 2
Box 98 E
Fillmore, NY 14735
LPTV Permittees (3):
New York: W08DL, Binghamton; W26BF, Elmira; W16AX, Ithaca.

MOLLY L. GRANT

Rural Rte. 2
Box 98 E
Fillmore, NY 14735
Phone: 716-845-6100
LPTV Permittees (2):
New York: W20BL, Bath; W16BE, Homell.

FRANCIS H. GRAY EXECUTOR

58967 Business Center Dr.
Yucca Valley, CA 92284
LPTV Permittees (1):
California: K20CB, Palm Springs.

ROBERT H. GRAY

58967 Business Center Dr.
Yucca Valley, CA 92284
LPTV Permittees (1):
Arizona: K38CG, Bullhead City.

GREAT OAKS BROADCASTING CORP.

914 N. Foster Dr.
Baton Rouge, LA 70806
Phone: 504-928-3146
Fax: 504-928-5097
Officers:
Louis (Woody) Jenkins, Chmn. & Chief Exec. Officer
Diane Jenkins, Pres.
Ownership: Louis Jenkins, 51%; Tammy Trahan-Willeford, 1%; remainder undisclosed.
LPTV Stations (7):
Louisiana: K65FP, Baton Rouge; KANC-LP, Baton Rouge; KBTR-LP, Baton Rouge; W13CG, Baton Rouge; K07UT, Morgan City.
Mississippi: W10BD, Jackson; W62CA, Jackson.
LPTV Permittees (1):
Louisiana: K22DJ, Donaldsonville.

GREEN RIVER CITY TV

Box 356
Green River, UT 84525
LPTV Stations (1):
Utah: K30AG, Green River.

GREEN TV CORP.

Box 255
Evergreen, CO 80439
Phone: 303-674-7047
Ownership: David M. Drucker (see listing).
LPTV Stations (1):
Alaska: K22AG, Anchorage.
LPTV Permittees (1):
Alaska: K18EO, Fairbanks.
Radio Stations:
Colorado: KXRE(AM), Colorado Springs.
Other Holdings:
TV.
Radio holdings: 50% of Quetzal Communications Corp., owner of KRRU(AM), Pueblo, CO.

GREENBELT TV TRANSLATOR SYSTEM INC.

Box 272
Marshall Peters
Wellington, TX 79095
LPTV Stations (1):
Texas: K27BZ, Wellington-Dodson.

GREENE COMMUNICATIONS INC.

(PHENIX CITY, AL)
2400 Sportsman Dr.
Phenix City, AL 36868
Phone: 205-297-1410
LPTV Stations (1):
Georgia: W06BH, Columbus.

THOMAS H. GREENE JR.

State Rd. 53 S
Madison, FL 32340

LPTV Stations (1):
Florida: W03AO, Madison.

GRICH BROADCASTING CORP., DEBTOR IN POSSESSION

Mark Plaza
28 Quaker Rd.
Queensbury, NY 12804
Phone: 518-798-8000
Fax: 518-798-0735
Officer:
Vick Eastwood, Chief Exec. Officer
Ownership: James E. Grich, 6%; remainder undisclosed.
Represented (legal): Lemery & Reid.
LPTV Permittees (1):
New York: W26AJ, Glens Falls.

M. DOYLE GROCE

Box 547
Somerville, TX 77879
LPTV Stations (1):
Texas: K35DI, Somerville.

GROUP VII COMMUNICATIONS LTD.

311 English Village
Lake Havasu City, AZ 86403-2865
Phone: 602-855-9000
Fax: 602-855-9445
Officers:
Maurice W. Coburn, Pres.
Andy Ward, V.P., Operations
Ownership: Maurice W. Coburn. Through Coburn Communications Corp., owns KTOX(AM) Needles, CA and 100% of KMDX(FM) Parker, AZ.
Represented (legal): Reddy, Begley, Martin & McCormick.
LPTV Stations (2):
Arizona: K36AX, Hilltop; K23BJ, Lake Havasu City.

KELLY GUGLIELMI

Box 134
Clinton Corners, NY 12514
LPTV Stations (1):
Virgin Islands: W23AD, Christiansted.
LPTV Permittees (1):
Virgin Islands: W38BM, Charlotte Amalie.

JEFFREY R. GUIN

139 E. Chapman
Walker, MN 55331
Phone: 218-365-2639
LPTV Permittees (3):
Minnesota: K51ER, Walker.
Wisconsin: W66CU, Eagle River; W68CW, Eagle River.

LYN R. GUIN

710 22nd St.
Sacramento, CA 95816
LPTV Permittees (7):
Alabama: W33BJ, Eufaula.
Minnesota: K60FA, Ely; K62EQ, Ely; K44EB, Walker; K47EL, Walker.
Missouri: K31EB, Poplar Bluff.
Nebraska: K46DW, Superior.

EDWIN GUNGOR

2701 W. Arnold St.
Marshfield, WI 54449
LPTV Permittees (1):
Wisconsin: W30AQ, Marshfield.

GUNNISON COUNTY METROPOLITAN RECREATION DISTRICT

Box 1382
Gunnison, CO 81230
Phone: 303-641-1498
Officers:
Joyce Goldsmith, Pres.

Laurene Farley, V.P.
 Marcia Hegeman, Secy.-Treas.
 LPTV Stations (2):
 Colorado: K02LY, Gunnison; K04DH, Gunnison.
 LPTV Permittees (1):
 Colorado: K36EB, Sargents.
 TV Translators:
 60 stations in Colorado.

LOUIS J. HADBAVNY

645 Country Club Rd.
 Bedminster, NJ 07921
 Phone: 908-725-0911
 LPTV Permittees (2):
 Tennessee: W25BY, Jackson.
 Wisconsin: W65GK, Whiting.

HALE COMMUNICATIONS INC.

Box 5054 ELRB
 1212 4th St.
 Parker, AZ 85344
 Phone: 602-669-6464
 Officer:
 Deborah Hale, Pres.
 Ownership: Gerald Hale, 51%; Deborah Hale, 49%.
 Represented (legal): Arent Fox Kintner Plotkin & Kahn.
 LPTV Stations (1):
 Arizona: K02MT, Parker.
 Radio Stations:
 Arizona: FM applications.
 Newspapers:
 Arizona: La Paz County Sun Times.
 Other Holdings:
 Magazine: Arizona Coast.

HALL COUNTY

Box 1968
 Grand Island, NE 68802
 LPTV Permittees (1):
 Nebraska: K56FC, Grand Island.

DIANA KAY HALL

113 W. Oklahoma
 Ponca City, OK 74601
 Phone: 405-767-8827
 Fax: 405-767-8846
 LPTV Stations (1):
 Oklahoma: K27DF, Ponca City.

JAMES E. HALLADAY

215 N. Broad St.
 Winston-Salem, NC 27101
 LPTV Stations (1):
 North Carolina: WSSN-LP, Wilmington.

LILLIAN E. HALVORSON

517 Main St.
 Narrows, VA 24124
 Phone: 703-726-7958
 LPTV Permittees (1):
 Georgia: W22BV, Colquitt.

H & R COMMUNICATIONS INC.

Box 368
 Flora, IL 62839
 Phone: 618-662-8331
 Fax: 618-662-2407
 Represented (legal): Mullin, Rhyne, Emmons & Topel, P.C.
 LPTV Stations (1):
 Illinois: W24BP, Flora.

BETTY S. HARDEN

221 Elder St.
 Fairburn, GA 30213
 Phone: 404-964-6432
 LPTV Permittees (1):
 Tennessee: W41BR, Jackson.

DAVID F. HARDERS

Box 66E
 RFD 1
 Careasco, NE 68066
 LPTV Stations (4):
 Nebraska: K44EJ, Columbus & Fremont; K46EE, Columbus & Fremont; K48FF, Columbus & Fremont; K50EG, Columbus & Fremont.

GLENDA R. HARDERS

478 E. 15th St.
 Wahoo, NE 68066
 Phone: 402-443-3198
 LPTV Stations (4):
 Nebraska: K24ED, Columbus & Fremont; K28EN, Columbus & Fremont; K52EX, Columbus & Fremont; K54EU, Columbus & Fremont.
 LPTV Permittees (6):
 Missouri: K23EL, Columbia; K45EO, Columbia; K47EY, Columbia; K51FB, Columbia; K53FL, Columbia; K65GI, Columbia.

MARY E. HARDERS

926 N. Beach
 Wahoo, NE 68066
 Phone: 402-443-4028
 LPTV Stations (2):
 Nebraska: K59FT, Columbus & Fremont; K63FO, Columbus & Fremont.
 LPTV Permittees (2):
 Missouri: K27FD, Columbia; K29DM, Columbia.

ROGER E. HARDERS

478 E. 15th St.
 Wahoo, NE 68066
 Phone: 402-443-3198
 Officers:
 Roger E. Harders, Chmn. & Pres.
 David Brodah, Chief Operating Officer
 Glenda R. Harders, Chief Financial Officer & Secy.-Treas.
 LPTV Stations (3):
 Nebraska: K17DW, Columbus & Fremont; K39EK, Columbus & Fremont; K65GE, Columbus & Fremont.
 LPTV Permittees (4):
 Missouri: K43EU, Columbia; K61GQ, Columbia; K67GP, Columbia.
 Nebraska: K69HF, Columbus & Fremont.

MELISSA HARNETT

8223 Clayvale Rd.
 Agua Dulce, CA 91350
 Phone: 805-268-8015
 LPTV Permittees (1):
 California: K08MD, Arroyo Grande.

JOSEPH H. HARPOLE SR.

Box 709
 1200 Bishop St.
 Union City, TN 38261
 Phone: 901-885-3341
 LPTV Stations (1):
 Tennessee: W09BM, Union City.
 Other Holdings:
 Microwave holdings: Union City Microvision (see listing in MDS & MMDS Ownership).

FREEMAN C. HARRIS

Box 38939
 Denver, CO 80238
 LPTV Permittees (5):
 Georgia: W51CF, Savannah.
 New Mexico: K30EL, Albuquerque.
 South Carolina: W09CD, Georgetown.
 Texas: K22EQ, Amarillo; K20EQ, Lubbock.

R. D. HARRIS

No. 65 Northgate
 Monroe, LA 71201

LPTV Permittees (1):
 Texas: K12ON, Bryan.

RODERICK HARRIS

No. 28D
 3770 40th Lane S
 Savannah, GA 31401
 LPTV Permittees (1):
 Georgia: W45BE, Savannah.

HARRISCOPE CORPORATION

Suite 1528
 10960 Wilshire Blvd.
 Los Angeles, CA 90024
 Phone: 310-477-7724
 Fax: 310-477-9646
 Officers:
 Burt I. Harris Sr., Pres.
 Burt I. Harris Jr., V.P.
 Ownership: Burt I. Harris Sr.
 Represented (legal): Cohn & Marks.
 LPTV Stations (1):
 California: K65BP, Santa Barbara.
 Other Holdings:
 TV.
 Broadcast holdings: Owns 50% of Video 44 (see listing under TV Station Ownership).

HARVARD BROADCASTING INC.

Box 541
 17 E. Bare Hill Rd.
 Harvard, MA 01451
 Phone: 508-456-8797
 Fax: 508-456-8480
 Ownership: Louis Maisel, Pres.
 Represented (legal): Allen, Moline & Harold.
 LPTV Stations (2):
 Connecticut: W06BL, Hartford; W10CG, Hartford.

JULIET R. HARVEY

315 Ano St.
 Kahului, HI 96732
 Phone: 808-877-4990
 LPTV Stations (1):
 Hawaii: K61FE, Wailuku.

THERESA HASTY

Box 40483
 Baton Rouge, LA 70835
 Phone: 504-928-3574
 LPTV Permittees (4):
 North Dakota: K48FI, Minot; K50R, Minot; K52FA, Minot; K54EY, Minot.

MARGARET HAUGHEY INC.

Bldg. HA
 2800 W. Sahara
 Las Vegas, NV 89102
 Phone: 702-221-1425
 LPTV Permittees (1):
 Nebraska: K55HC, Omaha.

HBC HOLDINGS INC.

663 Maulhardt Ave.
 Oxnard, CA 93030
 Phone: 805-988-0063
 Officers:
 John D. Huddy, Chmn.-Pres.-Treas.
 Erica Huddy, V.P.-Secy.
 Ownership: John D. Huddy & Erica Huddy, 100% jointly.
 Represented (legal): England, Whitfield, Schroeder & Treadway.
 LPTV Permittees (1):
 California: K52EH, San Luis Obispo.
 TV Translator:
 California: K49CM, Lompoc.

HE'S ALIVE BROADCASTING ASSN.

Box 19039
 Spokane, WA 99219-9039

Phone: 509-327-2639
 LPTV Stations (1):
 Washington: K63EX, Spokane.

HEALTHY'S INC.

2525 King St.
 Honolulu, HI 96826
 LPTV Stations (1):
 Wisconsin: W08CK, Madison-Middleton.

MARIANNE HEALY

40679 Newport Dr.
 Plymouth, MI 48170
 Phone: 313-416-0758
 LPTV Permittees (2):
 Michigan: W39BU, Ludington; W57CA, Ludington.

HEIRLOOM MINISTRIES INC.

Box 155K
 Rte. 1
 Elliottsburg, PA 17024
 LPTV Stations (1):
 Pennsylvania: W18BC, Middleburg.

L. BRYANT HELMER

200 Orange Terrace
 Winter Park, FL 32789
 Phone: 407-740-5251
 LPTV Permittees (3):
 Iowa: K31ED, Ottumwa.
 Kentucky: W10CL, Talbert.
 Wisconsin: W46CC, Whiting.

HENDERSONVILLE BROADCASTING CO.

106 Heischman
 Worthington, OH 43085-2624
 Phone: 614-627-4651
 LPTV Stations (1):
 Tennessee: W11BZ, Hendersonville.

TRESA HENDRIX

422 Creekwood Rd.
 Durant, OK 74701
 Phone: 407-920-0649
 LPTV Permittees (1):
 Oklahoma: K56FS, Ardmore.

GREGORY J. HERMAN

1332 N.W. Kearney St.
 Portland, OR 97209
 Phone: 503-224-9282
 LPTV Permittees (3):
 Oregon: K68EW, Medford; K25FG, Roseburg.
 Washington: K60FX, Kennewick, Richland & Pasco.

LISABETH A. HERRIN

3705 Marquette
 Dallas, TX 75225
 Phone: 214-368-4497
 LPTV Permittees (1):
 Texas: K63FJ, Midland-Odessa.

ROBERT A. HETHERINGTON

202 Camp Craft Rd.
 Austin, TX 78746
 LPTV Permittees (4):
 Texas: K49DQ, San Angelo; K51ED, San Angelo; K57GB, San Angelo; K61FO, San Angelo.

"HEY BUDDY" BROADCASTING CO.

3150 Builders Ave.
 Las Vegas, NV 89101
 LPTV Stations (1):
 Nevada: K19CS, Las Vegas.

LPTV Ownership

CATHERINE A. HILL

Box 11550
Omaha, NE 68111
LPTV Permittees (1):
Nebraska: K34DT, Omaha & Lincoln.

GLADYS Q. HILL

3808 Shenandoah Dr.
Bakersfield, CA 93304
Phone: 805-834-1109
LPTV Permittees (1):
North Dakota: K66FH, Grand Forks.

CHRISTIAN HILLIARD

1304 Sunny Creek Rd.
Green Bay, WI 54313
Phone: 308-635-1131
LPTV Permittees (5):
Kansas: K2BEJ, Conway Springs; K45EK, Conway Springs; K57GX, Conway Springs; K63FM, Conway Springs.
Nebraska: K57FZ, Grand Island & Hastings.

RUSSELL G. HILLIARD

602 Valley View Dr.
Scottsbluff, NE 69361
Phones: 308-234-6428; 308-995-6156
Fax: 308-234-6452
Represented (legal): Cole, Raywid & Braverman L.L.P.
LPTV Permittees (8):
Kansas: K30EV, Halstead; K40ER, Halstead; K58EZ, Halstead; K60FU, Halstead; K64EX, Halstead.
Nebraska: K28EK, Kearney; K34EH, Kearney; K47EO, Kearney.
Radio Stations:
Colorado: 50% of KEMP(AM), Brush.
Nebraska: 35.4% of KOLT(AM), Scottsbluff.
Wyoming: 51% of FM applicant in Rawlins.
Other Holdings:
Cable.
MDS.

JANELLE HILLYARD

1959 N. Ribbonwood Dr.
Orem, UT 84057
Phone: 801-225-6364
LPTV Permittees (5):
Alaska: K48FG, Fairbanks; K50EH, Fairbanks; K52EY, Fairbanks; K54EW, Fairbanks; K56FX, Fairbanks.

MYRON K. HINES

8317 W. Alternate 98
Suite 23
Panama City, FL 32407
LPTV Stations (1):
South Carolina: W35AY, Hilton Head Island.

RENE HINOJOSA

Box 355
Mercedes, TX 78570
LPTV Permittees (1):
Texas: K19BX, Waco.

FRED Y. HIRAYAMA

2606 Oahu Ave.
Honolulu, HI 96822
Phone: 808-988-7166
LPTV Stations (1):
Minnesota: K56FH, Duluth.

GREGG G. HITCHCOCK

Box 645
White Swan, WA 98952
Phone: 509-874-2559
LPTV Permittees (1):
California: K46DQ, Redding.

ROBERT HITT & MONTI R. DURHAM

60 Navarre
Irvine, CA 92715
LPTV Permittees (1):
Missouri: K65FM, Eldridge & Lebanon.

HMC COMMUNICATIONS INC.

No. 12
650 S. Rock
Reno, NV 89502
Phone: 702-856-7955
LPTV Stations (1):
Nevada: K43CT, Reno.

HOG DOG PRODUCTIONS

1440 S. Harvard
Tulsa, OK 74112
Phone: 918-747-5636
LPTV Permittees (1):
Oklahoma: K04NZ, Tulsa, Broken Arrow & Turley.

WADE C. HOLLE

603 Parkview Dr.
Wamego, KS 66547
Phone: 913-456-2698
LPTV Permittees (1):
Kentucky: W16BI, Talbert.

DR. STEPHEN HOLLIS

Box 7008
Columbus, GA 31909
LPTV Stations (2):
Georgia: W07CP, Columbus; W16AF, Columbus.
LPTV Permittees (1):
Georgia: W44AT, Columbus.

CHRISTIAN C. HOLST

5456 S. 600 W
South Whiteley, IN 46787
Phone: 219-723-5630
LPTV Permittees (1):
Arkansas: K53FM, Batesville.

FRANK HOOPES

98 Airport Rd.
Buffalo, WY 82834
Phone: 307-684-7825
LPTV Permittees (1):
Minnesota: K54EM, Hibbing.

HOPE BROADCASTING CORP.

2424 Fairview Ave.
Caldwell, ID 83605
Officers:
William B. Hull, Chmn. & Chief Exec. Officer
Doug Day, Chief Financial Officer
Sara Taylor, Secy.-Treas.
Ownership: William B. Hull, Jack Seeley, Danny Villanvera & Sara Taylor, jointly.
Represented (legal): Donald E. Martin/Bob Kyte:
Skinner, Fawcett & Mark.
LPTV Stations (1):
Idaho: K22DX, Boise.

JUDITH A. HOPPE

670 Clovertail Rd.
Chesterfield, MO 63017
Phone: 314-878-4476
LPTV Permittees (1):
Kentucky: W45BF, Talbert.

HORIZON COMMUNICATIONS INC.

104-F W. Alabama Ave.
Albertville, AL 35950
Phone: 205-878-0004
LPTV Permittees (2):
Alabama: W16BF, Guntersville; W29BX, Guntersville.

HOT SPRINGS TV DISTRICT

Box 259
Hot Springs, MT 59845
LPTV Permittees (1):
Montana: K33CW, Hot Springs.

HP COMMUNICATIONS

LPTV Stations (1):
Texas: K67DW, San Antonio.

HTV/HTN HAWAIIAN TELEVISION NETWORK LTD.

Box 1239
Kula, HI 96790
Phone: 808-878-1770
LPTV Permittees (4):
Hawaii: K60FJ, Honolulu; K19DP, Lanai City; K23DW, Lanai City; K18EI, Lihue.

HAROLD HUBBARD

No. 180
2800 Woodlawn Dr.
Honolulu, HI 96822-1843
Phone: 808-539-3888
LPTV Permittees (5):
Arkansas: K41DY, Pine Bluff.
Hawaii: K24EL, Hilo.
Kansas: K52EM, Caney.
Wyoming: K32EE, Casper; K59FI, Gillette.

JOHN A. HUDAK

4732 Edgerton Rd.
North Royalton, OH 44133
LPTV Permittees (1):
Minnesota: K62ER, Hibbing.

HUMBOLDT COUNTY

Box 391
Winnemucca, NV 89445
LPTV Stations (1):
Nevada: K15AL, Winnemucca.

JAMES W. HUSTED

2001 Industrial Blvd.
Lake Havasu City, AZ 86403
Phones: 602-855-2533; 602-453-8350
Fax: 602-855-2533
LPTV Stations (1):
Arizona: K45AJ, Lake Havasu City.

HYSHAM PUBLIC SCHOOL DISTRICTS 1 & 7

Box 272
Hysham, MT 59038
LPTV Permittees (1):
Montana: K52EN, Hysham.

IMMANUEL BAPTIST CHURCH

701 S. West Ave.
El Dorado, AR 71730
Phone: 501-862-4624
LPTV Permittees (1):
Arkansas: K05KG, El Dorado.

INDEPENDENT COMMUNICATIONS INC.

2000 W. 42nd St.
Sioux Falls, SD 57105
Phone: 605-338-0017
Officers:
Charles D. Poppen, Pres.
Richard T. DeVaney, V.P.
Thomas J. Whalen, Secy.-Treas.
Ownership: ElJim Co., 43.4%; RiBob Co., 43.4%; Charles D. Poppen, 8.7%; Richard T. DeVaney, 1.5%; Jerry Noonan, 1%; E. C. Stangland, 1%; Thomas J. Whalen, 1%. EC ownership: James W. Elmen & Robert C. Elmen, Gen. Partners. RC ownership: James W.

Elmen & Robert C. Elmen, Gen. Partners.
Stangland owns KIWA-AM-FM, Sheldon, IA.
LPTV Permittees (1):
Iowa: K35DR, Sioux City.
Other Holdings:
TV.

INDEPENDENT SCHOOL DISTRICT NO. 790

Park Ave. & Main St.
Eagle Bend, MN 56446
LPTV Stations (1):
Minnesota: K45AR, Eagle Bend.

INDIAN WELLS VALLEY TV BOOSTER INC.

Box 562
Ridgecrest, CA 93555
Phone: 619-939-2433
LPTV Permittees (1):
California: K14AT, China Lake.

RAUL INFANTE JR.

No. 3211
12001 9th St. N
St. Petersburg, FL 33716
Phone: 813-576-5155
LPTV Stations (1):
Arizona: K31DI, Phoenix.

LEWIS INGRAM

8213 Doctor Craik Court
Alexandria, VA 22306
Phone: 703-780-3274
LPTV Permittees (1):
Wyoming: K67GG, Gillette.

INTER-ACTIVE BROADCASTING OF FLORIDA INC.

110 E. 23rd St.
New York, NY 10010
Phone: 212-473-7540
Officer:
James Chladek, Chmn. & Chief Exec. Officer
Represented (legal): Rosenman & Colm.
LPTV Permittees (1):
Florida: W20BE, Miami.
Radio Stations:
New Jersey: WXMC(AM), Morristown.

INTERACTIVE PARTNERS OF AMERICA

3702 S. Virginia St.
Reno, NV 89502
Phone: 702-828-9003
Officer:
Ernest Lamonica, Chief Exec. Officer
LPTV Permittees (1):
Mississippi: W14CD, Tunica.

INTERNATIONAL BROADCAST CONSULTANTS INC.

Suite 260
8070 Soquel Dr.
Aptos, CA 95003
LPTV Permittees (1):
Arizona: K63CR, Mesa.
Other Holdings:
MDS, MMDS.

INTERNATIONAL BROADCASTING NETWORK

Box 691111
Houston, TX 77269-1111
Phone: 713-251-1426
Officers:
Dr. Paul J. Broyles, Pres.
Pershing Paul Stringer, V.P.
Ownership: Non-profit corp.

LPTV Stations (8):
Texas: K05IA, Huntsville; K31AI, Huntsville;
K02MQ, Kerrville; K66CA, Livingston; K05HX,
Lufkin; K11SI, Lufkin; K13WC, Lufkin; K02OC,
Nacogdoches.
LPTV Permittees (2):
Texas: K12OX, Crockett; K10NT, Longview.

INTERNATIONAL TELEVISION NETWORK INC.

Box 222177
Carmel, CA 93922
LPTV Permittees (1):
Idaho: K33DT, Boise-Nampa-Caldwell.

INTERNATIONAL UNION UAW LPTV PROJECT

8000 E. Jefferson Ave.
Detroit, MI 48214
Phone: 313-926-5291
Fax: 313-331-1520
Officers:
Owen Bleber, Pres.
Bill Casstevens, Chief Financial Officer
Ownership: United Auto Workers International.
LPTV Stations (1):
Michigan: W59AZ, Rockford.

ISLAND BROADCASTING CO.

4 Hunters Lane
Roslyn, NY 11576
Phone: 516-627-5103
Fax: 516-627-4469
Officers:
Richard D. Bogner, Partner
Michael Bogner, Gen. Mgr.
Ownership: Richard D. Bogner; Leonard H. King.
Represented (legal): Rosenman & Colin.
LPTV Stations (3):
New York: W54AY, Brownsville; WXYN-LP, Long Island City; WNYX-LP, Plainview-Hicksville.

IWU COMMUNICATIONS INC.

4201 S. Washington St.
Marion, IN 46953-4999
Phone: 317-677-2791
Fax: 317-677-2499
Officers:
Harold Bardsley, Chmn.
James Barnes, Pres.
Terry Munday, Chief Exec. Officer
Jeffrey W. Gnagey, Chief Operating Officer
Ownership: Indiana Wesleyan U.
LPTV Stations (1):
Indiana: WIWU-LP, Marion.

JULIO F. IZZO

409 W. 10th St.
Long Beach, CA 90813
Phone: 516-242-1900
Fax: 310-439-6499
Represented (legal): Arent Fox Kintner Plotkin & Kahn.
LPTV Stations (3):
New York: W51BV, Deer Park.
South Carolina: W49BG, Charleston.
Virginia: W19BM, Virginia Beach.
LPTV Permittees (1):
Minnesota: K39CU, Fisher.

XENIA R. IZZO

409 W. 10th St.
Long Beach, CA 90813
Phone: 516-242-1900
Fax: 310-439-6499
Represented (legal): Arent Fox Kintner Plotkin & Kahn.
LPTV Stations (3):
New York: W51BV, Deer Park.
South Carolina: W49BG, Charleston.
Virginia: W19BM, Virginia Beach.

JACKSON PURCHASE BROADCASTING CO.

1500 Diuguld Rd.
Murray, KY 42071
Phone: 502-753-2400
Fax: 502-753-9434
Officers:
Dr. Sam Parker, Pres.
Janie Parker, Secy.-Treas.
Represented (legal): Larry D. Perry.
LPTV Stations (1):
Kentucky: WQTV-LP, Murray.
Radio Stations:
Kentucky: WNBS(AM), Murray.

RICHARD P. JACKSON JR.

2680 Knox Ave.
Los Angeles, CA 90039
Phone: 213-663-2796
LPTV Permittees (1):
Iowa: K62ES, Ottumwa.

JACKSON STATE U.

1400 J. R. Lynch St.
Jackson, MS 39217
Officers:
Dr. James E. Lyons Sr., Pres.
Dr. Eluaee Banks, Exec. V.P.
Darryl Christmon, V.P., Fiscal Affairs
Lillian Taylor, Asst. V.P., Fiscal Affairs & Treas.
LPTV Permittees (1):
Mississippi: W23BC, Jackson.

JACKSONVILLE TRANSLATOR INC.

Suite 704
400 E. Colonial Dr.
Orlando, FL 32803
Phone: 407-257-4864
LPTV Stations (1):
Florida: W41BM, Jacksonville.

JEFF JACOBSEN

Box 3541
Scottsdale, AZ 85271
Phone: 602-945-6746
LPTV Stations (2):
Arizona: K19DD, Scottsdale.
Louisiana: K13VE, Baton Rouge.
LPTV Permittees (1):
Arizona: K49DF, Phoenix.

ROBERT T. JAMES

Box 1278
Myrtle Beach, SC 29578
LPTV Permittees (1):
Alabama: W50BI, Mobile.

SHIRLEY H. JAMES

17420 Sandy Cliff Dr.
Houston, TX 77090
Phone: 713-893-6536
LPTV Permittees (1):
Alabama: W58CK, Birmingham.

JAMES C. JAMISON

27457 Lemontree Court
Hayward, CA 94545
Phone: 510-784-0711
LPTV Permittees (3):
Minnesota: K48FB, Virginia.
Missouri: K47ER, Kirksville.
Wyoming: K18EN, Gillette.

J & G BRUGMAN 1985 TRUST

Box 3600
Idyllwild, CA 92549
LPTV Stations (1):
Minnesota: K30ED, Duluth.

JASE VIDEO PRODUCTIONS

700 22nd Ave. S
Brookings, SD 57006

Phone: 605-692-4609
Officers:
Wayne Sande, Mktg. Dir.
Ehab Andrawis, Engineering Dir.
Ownership: Arthur Holden.
LPTV Stations (1):
South Dakota: K50DG, Brookings.

J. B. R. CORP. INC.

6778 Flagler St.
Miami, FL 33166
LPTV Stations (1):
Florida: W21AX, Miami.

JEFF DAVIS BCSTRS. INC.

Box 757
Hwy. 341 E
Hazlehurst, GA 31539
Phone: 912-375-4511
Ownership: John Hulett, Pres. & Chief Exec. Officer.
LPTV Stations (1):
Georgia: W63AT, Hazlehurst.
Radio Stations:
Georgia: WVOH-AM-FM, Hazlehurst.

JEFFCO BROADCASTING

5442 S. 48th St.
Phoenix, AZ 85040
Ownership: Jeff Jacobsen.
LPTV Stations (1):
South Dakota: K32DK, Watertown.

LOUIS E. JENKINS JR.

910 N. Foster
Baton Rouge, LA 70806
Phone: 504-928-3146
Fax: 504-928-5097
LPTV Permittees (5):
Florida: W14CA, St. Augustine; W33BI, St. Augustine; W47BZ, Tallahassee.
Louisiana: KTNC-LP, Shreveport.
Mississippi: W20BP, Natchez.

SISTER SUE JENKINS, S.F.C.C.

Box 88400
Indianapolis, IN 46208
LPTV Permittees (1):
Indiana: W64BV, Mount Vernon.

J. L. J. BROADCASTING CO.

211 N. Chamberlain Ave.
Rockwood, TN 37854
LPTV Permittees (1):
Tennessee: W49BR, Harriman.

MICHAEL JOHN-FAUSETT

1316 Schull Court
Bakersfield, CA 93307
LPTV Permittees (1):
North Dakota: K62FF, Grand Forks.

CLAUDE E. JOHNSON

Box 1091
Freeport, TX 77541
LPTV Stations (1):
Texas: K30DN, Freeport.

DEAN JOHNSON

Box 85
Rte. 1
Karlstad, MN 56732
Phone: 218-436-2817
LPTV Permittees (2):
Michigan: W52CB, Sault Ste. Marie; W58CO,
Sault Ste. Marie.

ESTHER P. JOHNSON

3153 Hwys. 2 & 41
Bark River, MI 49807

Phone: 906-466-7455
LPTV Permittees (2):
Michigan: W23BE, Escanaba; W64CA, Escanaba.

LINDA M. JOHNSON

6031 Elm Dr.
Pennellville, NY 13132
Phone: 315-676-4741
LPTV Permittees (3):
Michigan: W27BN, Escanaba; W46CD, Escanaba;
W48BP, Escanaba.

LLOYD JOHNSON

Box 85
Rte. 1
Karlstad, MN 56732
Phone: 218-436-2817
LPTV Permittees (2):
Missouri: K56FP, Poplar Bluff.
New York: W56DH, Watertown.

MARIE JOHNSON

Box 85
Rte. 1
Karlstad, MN 56732
Phone: 218-436-2817
LPTV Permittees (2):
Missouri: K59FE, Poplar Bluff; K61FY, Poplar Bluff.

MARK W. JOHNSON

6031 Elm Dr.
Pennellville, NY 13132
Phone: 315-676-4741
LPTV Permittees (5):
Michigan: W17BQ, Escanaba; W21BJ, Escanaba;
W44BI, Escanaba; W62CI, Escanaba; W66CJ,
Escanaba.

RICHARD W. JOHNSON

3153 Hwy. 2 & 41
Bark River, MI 49807
Phone: 906-466-7455
LPTV Permittees (5):
Michigan: W15BI, Escanaba; W50BG, Escanaba;
W52BX, Escanaba; W58CJ, Escanaba; W60CB,
Escanaba.

DENNIS JONDLE

9150 Dote Rd.
Maybee, WI 54843
Phone: 313-586-1945
LPTV Permittees (1):
Arkansas: K68FE, Pine Bluff.

CONNIE JONES

2405 Avon Dr.
Denison, TX 75020
Phone: 903-465-1546
LPTV Permittees (1):
Oklahoma: K17EB, Keffec.

JAMES E. JONES JR.

Box 651
Sylacauga, AL 35150
Phone: 205-245-0842
LPTV Permittees (7):
Alabama: W23BF, Selma; W48BS, Selma; W57CB,
Selma; W61CM, Selma; W63CB, Selma; W65CQ,
Selma; W69DA, Selma.

JULIA F. JONES

Box 18-A
Los Angeles, CA 90018
Phone: 213-293-0392
LPTV Permittees (2):
Tennessee: W41BT, Acton; W51CG, Acton.

LINDA C. JONES

1822 Pleasant Ridge Dr.
Sylacauga, AL 35150

Represented (legal): Wyatt, Tarrant & Combs
(Lexington, KY).
LPTV Stations (1):
Kentucky: W64AV, Hopkinsville.
Other Holdings:
TV.

COMMONWEALTH OF KENTUCKY

Owensboro Community College
4800 New Hartford Rd.
Owensboro, KY 42301
Phone: 502-686-4400
Fax: 502-686-4594
Officer:
Dr. John McGuire, Pres.
Represented (legal): Hopkins & Sutter.
LPTV Stations (1):
Kentucky: W12BJ, Owensboro.

KENTUCKY NEW ERA INC.

1616 E. 9th St.
Hopkinsville, KY 42240
Phone: 502-885-4300
Ownership: D. J. Everett.
LPTV Stations (1):
Kentucky: WKAG-LP, Hopkinsville.

KERN EDUCATIONAL TELECOMMUNICATION CONSORTIUM

5801 Sundale Ave.
Bakersfield, CA 93309
Phone: 805-398-3625
LPTV Stations (1):
California: K43AG, Inyokern/Ridgecrest.
LPTV Permittees (1):
California: K57GC, Delano & Porterville.
ITFS Stations:
California: WNC-691, Tehachapi.

ANDREA J. KESLER

Box 313
Rte. 1
East Bernstadt, KY 40729
LPTV Stations (1):
Kentucky: W09BZ, Bernstadt.

BENETT KESSLER

Box 275
Independence, CA 93526
LPTV Permittees (3):
California: K33EG, Bishop; K20DZ, Bridgeport;
K32DO, Independence.

KHQ INC.

4202 S. Regal St.
Spokane, WA 99223
Phone: 509-448-6000
Fax: 509-448-4694
Officers:
Lon C. Lee, Pres. & Gen. Mgr.
Michael K. Nielsen, Treas.
Ownership: James P. Cowles & William S.
Cowles, Co-Trustees.
Represented (legal): Wiley, Rein & Fielding.
LPTV Stations (2):
Idaho: K18DT, Coeur d'Alene; K48DX, Sandpoint.
LPTV Permittees (2):
Washington: K62FA, Colville; K54ES, Usk.
Newspapers:
Washington: Spokane Chronicle, Spokesman
Review.
Other Holdings:
TV.

KIDD COMMUNICATIONS

Suite 100
550 E. Plumb Lane
Reno, NV 89502
Phone: 702-826-4347
LPTV Stations (1):
California: K49DD, Sacramento.

LPTV Permittees (3):
California: K04NV, Red Bluff; K26CO, Redding;
K53DO, Sacramento.

ALBERT E. KIENAS

620 California Ave.
Libby, MT 59923
Phone: 406-293-5669
LPTV Permittees (1):
Tennessee: W69DB, Acton.

PAUL KILDAL

Box 456
Glennallen, AK 99588
LPTV Permittees (1):
Alaska: K08LT, Glennallen.

KILLEEN CHRISTIAN BROADCASTING CORP.

Box 11031
Killeen, TX 76547-1031
Phone: 817-699-3277
Officer:
Catherine Mason, Chmn. & Chief Exec. Officer
Represented (legal): Joseph E. Dunne III.
LPTV Stations (1):
Texas: K31DG, Killeen.

KILLINGTON LTD.

Killington Television
Killington Rd.
Killington, VT 05751
Phone: 802-422-3333
Fax: 802-422-3132
Officers:
Preston L. Smith, Chmn.
Henry B. Lunde, Pres.
John Clifford, V.P., Mktg.
Ownership: S.K.I. Ltd.
Represented (legal): Brown, Nietert & Kaufman, Chartered.
LPTV Stations (1):
Vermont: W18AE, Killington.
Other Holdings:
California: Bear Mountain Resort.
Vermont: Haystack Mountain Resort, Killington
Ski Resort, Mount Snow Resort.
Maine: Sugarbush USA.

GEORGE W. KIMBLE

Box 1012
Canandaigua, NY 14424
LPTV Stations (3):
New York: W63BM, Rochester.
Pennsylvania: W07CD, State College; W13BY,
State College.
LPTV Permittees (1):
Florida: W18AZ, Sarasota.
Radio Stations:
New York: WNYR(AM), Syracuse.

GLENN W. KING

1601 E. Lincoln Ave.
Goshen, IN 46526
Phone: 219-533-7921
LPTV Permittees (1):
Tennessee: W14BW, Acton.

KINGDOM OF GOD MINISTRIES INC.

Box 88400
Indianapolis, IN 46208
Phone: 317-283-5800
Officer:
Sister Sue Jenkins, Chief Exec. Officer
LPTV Stations (2):
Indiana: W31AL, Indianapolis; W48BG, Kokomo.

PAUL & MARGE KLEE

501 W. 11th St.
Newport, KY 41071

Phone: 606-294-3454
LPTV Permittees (3):
New York: W52BZ, Massena; W54BX, Massena; W63CD, Massena.

PAUL VINCENT KLEE TRUST

1946 Susan Lane
Fort Mitchell, KY 41011
LPTV Permittees (1):
New York: W40BA, Plattsburgh.

KM COMMUNICATIONS INC.

3654 W. Jarvis Ave.
Skokie, IL 60076
Phone: 708-674-0864
Fax: 708-674-9188
Officers:
Myoung Hwa Bae, Pres.
Kevin Bae, Secy.-Treas.
Represented (legal): Irwin, Campbell & Tannenwald P.C.
LPTV Stations (4):
Georgia: W04BR, Atlanta.
Illinois: WOCH-LP, Chicago; WOCK-LP, Chicago.
Wisconsin: WMKE-LP, Milwaukee.

KMJB INC.

Box 12888
Newport News, VA 23612
Phone: 804-873-8050
Ownership: W. E. Belvin.
LPTV Permittees (4):
Virginia: W40BF, Gloucester; W39BW, Newport News; W19BX, Williamsburg; W31BG, Yorktown.

KMTR INC.

Box 7308
Eugene, OR 97401-0208
Phone: 503-746-1600
Officers:
Robert W. Davis, Pres.
Susan Boone, Controller
Richard G. Picatti, Secy.-Treas.
Ownership: Robert A. Paisley, 16.01%; Hugh E. Davis, 22.04%; Lorraine M. Davis Trust, 10.87%; Robert W. Davis, 15.5%; Robert W. Straus, 5.37%; Lee Semon Jr., 6.68%; Eugene L. Shields, 4.4%; Richard G. Picatti, 4.49%; Donald S. Picatti, 4.29%; Campbell T. Wilson, 2.12%; C. Keith Riffe, 2.46%; Sperry A. McNaughton, 1.96%; Lori Davis Campbell, 1.72%; James E. Davis, 1.72%; 3 others each with less than 1%.
Represented (legal): Haley, Bader & Potts.
LPTV Stations (1):
Oregon: K19AD, Tri City.
Other Holdings:
TV.

PAUL E. KNIES

Box 1009
Jasper, IN 47547
Phone: 812-482-2727
Fax: 812-683-5891
Represented (legal): Miller & Miller, P.C.
LPTV Stations (1):
Indiana: W27BG, Jasper.

KNOWLEDGE L.C.

Suite 422
300 W. Douglas
Wichita, KS 67202
Phone: 316-261-5313
LPTV Permittees (1):
Kansas: K53EO, Wichita & Hutchinson.

KNVL-TV

Box 1020
Nashville, AR 71852-1020
Phone: 501-845-1333

LPTV Permittees (2):
Arkansas: K21EP, Nashville; K23EB, Nashville.

RICHARD E. KOENIG

12820 Hwy. EE
Rocheport, MO 65279
Phone: 314-874-5886
LPTV Stations (1):
Missouri: K11SN, Columbia.

KOREAN AMERICAN TV BROADCASTING CORP.

250 Spring St.
Suite 6N302
Atlanta, GA 30303
Phone: 404-222-9889
Fax: 404-222-9903
Officers:
James C. Sim, Chmn. & Chief Exec. Officer
Brenda S. Sim, Secy.-Treas.
Ownership: James C. Sim.
LPTV Stations (1):
Georgia: W67CL, Roswell.

KOTZEBUE BROADCASTING INC.

Box 78
Kotzebue, AK 99752
LPTV Stations (1):
Alaska: K09OV, Kotzebue.

FRANK KOVAS

2000 Lower Huntington Rd.
Fort Wayne, IN 46819
Phone: 219-747-1511
LPTV Stations (1):
Indiana: W07CL, Auburn.

HAROLD & SUE KROGMAN

Box 103
Rural Rte. 1
Sibley, IA 51249
LPTV Stations (1):
Minnesota: K66EO, Duluth.

KTEN TELEVISION LIMITED PARTNERSHIP

Box 1425
Durant, OK 74702
Phone: 405-924-6936
Officer:
Tom L. Johnson, Pres. & Chief Exec. Officer
Branch Office:
101 E. Main
Denison, TX 75020
Phone: 903-465-5836
Ownership: United Media Inc., General Partner.
UMI ownership: Tom L. Johnson, Pres., 51%;
Dennis R. Hall, Secy., 49%.
Represented (legal): Irwin, Campbell & Tannenwald, P.C.
LPTV Stations (1):
Texas: K08KK, Paris.
Other Holdings:
TV.

KUSK INC.

3211 Tower Rd.
Prescott, AZ 86301
Phone: 602-778-6770
Officers:
William H. Sauro, Pres. & Chief Exec. Officer
Richard C. Howe, V.P. & Gen. Mgr.
Patricia Gray, V.P., Programming & Operations
Branch Office:
Corporate Headquarters
2809 Pine St.
San Francisco, CA 94115
Phone: 415-775-9552
Ownership: William H. Sauro, 55.7%; Neighborhood TV Co., 30%; Allstate Insurance, 14.3%. NTVC ownership: Marshall M. Carpenter Jr., Pres., 18.7%; William H. Sauro,

LPTV Ownership

V.P., 18.7%; Lyle Mattler, Treas., 18.6%; Aista & Co., 44%.
Represented (legal): Leventhal, Senter & Lerman.
LPTV Stations (1):
Arizona: KHSK-LP, Phoenix.
Other Holdings:
TV, TV translators.

LA GRANDE FAMILY TRUST

1500 E St.
Williams, CA 95987
Phone: 916-473-5834
LPTV Permittees (1):
Illinois: W49BS, Quincy.

LA GRANDE SEVENTH DAY ADVENTIST CHURCH

2702 Adams Ave.
La Grande, OR 97850
Phone: 503-963-4018
LPTV Permittees (1):
Oregon: K07WD, La Grande.

LA VERNIA CHRISTIAN TEACHING CENTER

Route 2
Box 38L
La Vernia, TX 78121
Phone: 512-779-6361
LPTV Stations (1):
Texas: K45DX, Floresville.
LPTV Permittees (1):
Texas: K39DX, La Vernia.

LAGOON COMMUNICATIONS INC.

Suite 100
14040 U.S. Hwy. 1
Sebastian, FL 32958
LPTV Stations (1):
Florida: W69BO, Vero Beach.

LAKE HAVASU CHRISTIAN TV

Box 747
Lake Havasu City, AZ 86405-0747
Phones: 602-453-2588; 602-453-8825
Fax: 602-855-0483
Officers:
Richard D. Tatham, Chief Exec. Officer & Gen. Mgr.
Grace M. Tatham, Treas.
William Goode, Secy.
Faron Eckelbarger, Dir.
Ownership: Advance Ministries Inc., non-profit corp.
Represented (legal): Arent Fox Kintner Plotkin & Kahn.
LPTV Stations (2):
Arizona: K25AL, Lake Havasu City; K27EC, Lake Havasu City.
Radio Stations:
Arizona: KNLB(FM), Lake Havasu City.

LAKES BROADCASTING GROUP INC.

Box 300
Breezy Point, MN 56472
LPTV Stations (1):
Minnesota: K14IN, Breezy Point.

LAMCO COMMUNICATIONS INC.

Suite 310
460 Market St.
Williamsport, PA 17701
Phone: 717-323-2252
Officers:
Andrew W. Stabler Jr., Chmn.
Marshall R. Noecker, Pres. & Chief Exec. Officer
Robert J. Cunnion Jr., V.P.
Howard J. Lamade Jr., V.P. & Secy.
James H. Lamade, V.P. & Treas.
Bernard G. Kolczynski, V.P., Finance

Ownership: Howard J. Lamade Jr., 16.9%; James H. Lamade, 8.2%; Robert J. Lamade, 7.5%; Andrew W. Stabler Jr., 1.78%; Ralph R. Cranmer, 1.29%; Robert J. Cunnion Jr., 0.82%; Ruth S. Mitchell, 0.75%; Marshall R. Noecker, 0.75%; Bernard G. Kolczynski, 0.23%; remainder publicly held.

Represented (legal): Koteen & Naftalin.
LPTV Stations (8):
California: K36BT, Blue Lake; K15CX, Chico; K33DI, East Weed; K20CN, Fortuna/Rio Dell; K25CI, Klamath; K27BH, Lake Shastina; K23CZ, Ukiah; K34BW, Willow Creek.
LPTV Permittees (1):
California: K47DV, South Yreka.
Radio Stations:
Pennsylvania: WLYC (AM) & WILQ (FM), Williamsport,
Other Holdings:
TV, TV translators.

LAND O' LAKES SUPERSTATION INC.

c/o Violet Becker
Land O' Lakes, WI 54540
LPTV Stations (1):
Wisconsin: W16AC, Land O' Lakes.

LANDER COUNTY GENERAL IMPROVEMENT DISTRICT NO. 1

Box 565
Battle Mountain, NV 89820
Phone: 702-635-2885
Fax: 702-635-0604
Officers:
David Filbin, Chmn.
Tracy Echeverria, Vice Chmn.
Elizabeth Baker, Secy.-Treas.
LPTV Stations (1):
Nevada: K32CA, Battle Mountain.

L & M BROADCASTING CO. INC.

RR 1
Mount Carmel, IL 62863
LPTV Permittees (2):
Illinois: W07CW, Lincoln; W09CA, Lincoln.

STEPHEN LANKENAU

539 W. Washington St.
Napoleon, OH 43545
LPTV Stations (1):
Ohio: W19BN, Defiance, Bryan, Hicksville, Paulding & Sherwood.

JERRY D. LANSMAN

No. 600
3700 Woodland Place
Anchorage, AK 99517
LPTV Stations (1):
California: K21EV, Salinas.

BRIAN A. LARSON

Box 152
Valley Falls, NY 12185
LPTV Stations (1):
New York: WNGN-LP, Hoosick, North Hoosick & North Hoosick Falls.
Radio Stations:
New York: WNGN-FM, Hoosick Falls; WNGX-FM, Fort Ann.

LAS TRES CAMPANAS TELEVISION INC.

22 Commerce Center Way
Henderson, NV 89015
Phone: 702-433-0027
LPTV Permittees (1):
Nevada: K47EG, Laughlin.

LATIN COMMUNICATIONS GROUP TV INC.

143 Varick St.
New York, NY 10013

Phone: 212-807-4770
LPTV Stations (2):
Florida: WVEN-LP, Orlando; WVEA-LP, Tampa.

SUSAN A. LAWRENSON

263 Los Prados Dr.
Safety Harbor, FL 34695-3336
LPTV Permittees (2):
Florida: W16AQ, Naples.
Missouri: K43DG, Springfield.

LAWSCO BROADCASTING GROUP

2606 Austin Court
Wenatchee, WA 98801
LPTV Permittees (1):
Alaska: K27CM, Fairbanks.

LAWTON LPTV INC.

224 Evergreen
Durant, OK 74702
LPTV Permittees (1):
Oklahoma: K31DF, Lawton.

LCH COMMUNICATIONS INC.

120 College Ave. SE
Grand Rapids, MI 49503
LPTV Permittees (1):
Michigan: W38CF, Kalamazoo.

LE SEA BROADCASTING CO.

Box 12
South Bend, IN 46624
Phone: 219-291-8200
Fax: 219-291-9043
Officers:
Lester Sumrall, Chmn.
Stephen Sumrall, Pres.
Peter Sumrall, V.P.
Louise M. Sumrall, Secy.-Treas.
Ownership: David Sumrall, Lester Sumrall, Louise Sumrall, Peter Sumrall & Stephen Sumrall, 20% each.
Represented (legal): Gardner, Carton & Douglas.
LPTV Permittees (1):
Oklahoma: K69EK, Oklahoma City.
Radio Stations:
Indiana: WHME-FM, South Bend.
Other Holdings:
TV, TV translators.
Broadcast holdings: KWHA, Nahelahu, HI; WHRI, Noblesville, IN, shortwave operations.

LEBANON/SPRINGFIELD BROADCASTING CO.

Box 680
Radio Station Rd.
Lebanon, KY 40033
Phones: 502-692-3126; 502-692-6888
Fax: 502-692-6003
Officers:
J. T. Whitlock, Chief Exec. Officer & Gen. Mgr.
J. B. Crawley, Chief Engineer & Secy.-Treas.
Branch Office:
Main St.
Springfield, KY 40069
Phone: 606-336-7486
Ownership: J. B. Crawley, 33.33%; Cherry Gibson, 33.33%; J. T. Whitlock, 33.33%.
Represented (legal): Blair, Joyce & Silva.
LPTV Stations (1):
Kentucky: W06AY, Lebanon.
Radio Stations:
Kentucky: WLBN(AM) & WLSK(FM), Lebanon/Springfield.
Other Holdings:
Program source: Provides original programming for local cable systems.

LEE ENTERPRISES INC.

400 Putnam Bldg.
215 N. Main St.
Davenport, IA 52801-1924

Phone: 319-383-2193
Fax: 319-323-9608
Officers:
Lloyd G. Schermer, Chmn. & Dir.
Richard Gottlieb, Pres., Chief Exec. Officer & Dir.
Larry L. Bloom, V.P., Finance, Treas. & Chief Financial Officer
Ronald Rickman, V.P., Newspapers & Dir.
Gary N. Schmedding, V.P., Bcstg.
Floyd Whellan, V.P., Human Resources
C. D. Waterman III, Secy.
Nancy Chapman, Asst. Secy.-Treas.
Chris Wahlig, Asst. Secy.-Treas.
Jayne Hermiston, Asst. Secy.-Treas.
Represented (legal): Reed, Smith, Shaw & McClellay.
LPTV Stations (2):
New Mexico: K46DH, Las Cruces.
Oregon: K11SE, Bend.
LPTV Permittees (1):
West Virginia: W23BH, Charleston.
Other Holdings:
TV, newspapers.

Marketing companies: NAPP Systems Inc. (San Marcos, CA); Quality Information Systems (Billings, MT & Davenport, IA).
Printing companies: Bicon Publishing (Atkinson, IL); Trico Communications (Davenport, IA); Intermountain Printing and Publishing (Deer Lodge, MT); Dakota Printing & Publishing (Mandan, ND).
Publishing: Dandy Dime, Tucson, AZ; Prescott Sun, Prescott, AZ; The Atkinson-Annawan News, Atkinson, IL; Prairie Shopper, Decatur, IL; Henry County Advertiser, Geneseo, IL; Thrifty Nickel, East Moline, IL; Bettendorf News, Bettendorf, IA; The Gateway Shopper, Clinton, IA; The Advertiser, Davenport, IA; Mason City Shopper, Mason City, IA; Classic Images, Muscatine, IA; Muskie Trading Post, Muscatine, IA; Wapello County Shopper, Ottumwa, IA; CityPaper, Rochester, MN; Thrifty Nickel, Billings, MT; Yellowstone Shopper, Billings, MT; Mini Nickel, Bozeman, MT; Nickel Saver, Butte, MT; Western Shopper, Deer Lodge, MT; Trader, Dillon, MT; Consumers Press, Great Falls, MT; Life & Times Press, Hamilton, MT; The Adit, Helena, MT; Montana Magazine/American & World Geographic Publishing, Helena, MT; The Western Montana Messenger, Missoula, MT; Antler Press, Bismarck, ND; Farm & Ranch Guide, Bismarck, ND; Pennysaver, Dickinson, ND; Mandan News, Mandan, ND.; The Finder, Mandan, ND; The Advertiser, Albany, OR; Advertiser-Benton, Corvallis, OR; Rapid City Shoppers Guide, Rapid City, SD; The Neighbor, Sioux Falls, SD; Northern Hills Advertiser, Spearfish, SD; The Foxy Shopper, La Crosse, WI; Pennysaver, Racine, WI; Racine County Shopper, Racine, WI; The Foxy Shopper, Sparta, WI.

JOHN A. LEE
Box 1531
Vieques, PR 00765
Phone: 809-741-1544
LPTV Permittees (1):
Wyoming: K66FK, Casper.

MARY GILL LEE

104 Stoddard St.
Pleasant Hill, LA 71065
Phone: 318-352-7628
LPTV Permittees (1):
Louisiana: K55HB, Natchitoches.

LEECOM CO.

No. 27
600 W. Hillsboro Blvd.
Deerfield Beach, FL 33441
Phone: 305-480-2727
LPTV Permittees (1):
Florida: W57CJ, Fort Myers.

GORDON C. LEEDY
2447 N. Mountain Ave.
Upland, CA 91786
LPTV Permittees (1):
Arkansas: K40DS, Batesville.

DORIS NELL LEGRAND
5503 S. Shades Crest Rd.
Bessemer, AL 35023
LPTV Stations (1):
Alabama: W15AZ, Alabaster.

DAN LEWIS
No. 201
505 S. Beverly Dr.
Beverly Hills, CA 90212
Phone: 310-989-1233
LPTV Permittees (2):
Arkansas: K57GF, El Dorado; K59FJ, El Dorado.

LIBERTY FOUNDATION INC.
3401 Fosterburg Rd.
Alton, IL 62002
Phone: 618-463-5757
Officers:
Fred Church, Chmn. & Chief Exec. Officer
Mark Church, Chief Operating Officer
Dave Wagner, Chief Financial Officer
Barbara Church, Secy.-Treas.
Represented (legal): Ray Stillwell.
LPTV Stations (1):
Illinois: W57BS, Alton.

LIBERTY UNIVERSITY
Box 20000
3765 Candler Mountain Rd.
Lynchburg, VA 24506-8001
Phone: 804-582-2000
Fax: 804-582-2017
Officers:
Jerry Falwell, Chmn.
A. P. Guillermin, Chief Exec. Officer
Norman Westervelt, Chief Financial Officer
LPTV Stations (1):
Virginia: W19BC, Lynchburg.
Radio Stations:
Virginia: WRVL(FM) & WWMC(FM), Lynchburg.

LIGHTNING BROADCASTING CO.
812 N. Olive St.
St. Elmo, IL 62458
LPTV Stations (1):
Illinois: W41BL, Effingham.

LIN TELEVISION CORP.
Suite 2
4 Richmond Square
Providence, RI 02906
Phone: 401-454-2880
Fax: 401-454-2187
Officers:
Gary R. Chapman, Pres.
Paul Karpowicz, V.P., Television
C. Robert Ogren Jr., V.P., Engineering & Operations
Peter E. Maloney, V.P., Finance & Tax
Deborah R. Jacobson, V.P., Corporate Development & Treas.
Deborah Kaczmarzyk, Dir., Corporate People Development & Benefits
John P. Moylan, Dir., Finance
Lee Spieckerman, Dir., Promotion & Special Projects
Ownership: Publicly held.
Represented (legal): Covington & Burling.
LPTV Stations (9):
North Carolina: W22BG, Elizabeth City.
Texas: KBVO-LP, Austin; K16DI, Bastrop; K25EK, Fredericksburg; K48ET, Georgetown; KHFG-LP, Giddings; KHPL-LP, La Grange; K54EK, Round Rock; KHPM-LP, San Marcos.
Other Holdings:
TV.

LINCOLN COUNTY SCHOOL DISTRICT NO. 2
Box 219
Afton, WY 83110
Phone: 307-886-3811
LPTV Permittees (4):
Wyoming: K43EH, Afton & Thayne; K53EW, Afton & Thayne; K55FT, Afton & Thayne; K61FV, Afton & Thayne.

LINCOLN MEMORIAL UNIVERSITY
Hwy. 25 E
Harrogate, TN 37752
Phones: 423-869-2653; 423-869-6312
Fax: 423-869-4825
Officers:
Harold M. Finley, Chmn.
Sam A. Mars Jr., Vice Chmn.
Scott D. Miller, Pres.
D. D. Thompson, V.P., Finance & Treas.
E. Oscar Robertson, Secy.
LPTV Stations (2):
Tennessee: W14AQ, Harrogate; W18AN, Harrogate.

JOSEPH R. LISKA
75 Heritage Lane
Chatham, MA 02633
Phone: 508-948-1136
LPTV Permittees (3):
Iowa: K67GH, Ottumwa.
Louisiana: K21EL, Alexandria.
Tennessee: W64BZ, Jackson.

THE LITTLE TV STATION
1928 E. Laguna
Tempe, AZ 85282
LPTV Permittees (1):
Alaska: K19BJ, Fairbanks.

LOCAL TELEVISION ASSOCIATES INC.
Box 2069
1 Television Place, Hwy. 70-E
Morehead City, NC 28557
Phone: 919-240-0888
Fax: 919-240-2028
Officers:
John W. Gainey III, Pres.
Lockwood Phillips, V.P.
Frederick J. McCune, Secy.-Treas.
Ownership: John W. Gainey III, 18.54%; Frederick J. McCune, 17.54%; Ann T. Munden, 15.92%; Robert R. Hilker, 15%; William R. Rolins, 15%; Lockwood Phillips, 7%; Walter Phillips, 7%; Ramon N. Redford Jr., 4%. McCune owns KS Family Television (see listing in TV Station Ownership).
Represented (legal): Fisher Wayland Cooper Leader & Zaragoza, L.L.P.
LPTV Stations (1):
North Carolina: W64AZ, Kinston-Greenville.
TV Translators:
North Carolina: W51AX, Washington.

LOCALVISION
314 S. Main
Sioux Falls, SD 57102
Phone: 605-335-1136
LPTV Stations (3):
South Dakota: K07UP, Sioux Falls; K42CC, Sioux Falls; K44CW, Sioux Falls.

LOCK INC.
North Star Village
No. 5 Ledge Lane
St. Thomas, VI 00803
Phone: 809-776-4466
LPTV Permittees (1):
Virgin Islands: W27BP, Charlotte Amalie.

BILLY RAY LOCKLEAR
Box 190
Rte. 10

Lumberton, NC 28358
LPTV Stations (1):
North Carolina: W07CN, Lumberton.

GERALD LOCKLEAR
Box 171-E
Rte. 1
Lumberton, NC 28386
Phone: 910-843-5010
LPTV Permittees (1):
North Carolina: W47BW, Lumberton.

LOCKWOOD BROADCASTING INC.
Box 549
Hampton, VA 23669
Phone: 804-722-1946
Fax: 804-722-3699
Officers:
James L. Lockwood Jr., Chmn. & Chief Exec. Officer
Dave A. Hanna, Pres. & Chief Operating Officer
Pamela B. Lawson, Exec. V.P. & Chief Financial Officer
Represented (legal): Brooks, Pierce, McLendon, Humphrey & Leonard.
LPTV Stations (2):
Virginia: W51BH, Gloucester; WPEN-LP, Hampton.
LPTV Permittees (1):
Virginia: W62CN, Hampton.

DONALD D. LOFDAHL TRUST
1465 S. Harlan
Lakewood, CO 80232
LPTV Permittees (1):
Arkansas: K57FV, Batesville.

LOFLIN CHILDREN'S TRUST-ONE, TWO & FOUR
Box 40483
Baton Rouge, LA 70835
Phone: 504-928-3574
LPTV Permittees (14):
Alabama: W16BD, Andalusia; W19BV, Andalusia; W36BQ, Andalusia; W57CC, Andalusia; W59CQ, Andalusia.
Wyoming: K14JG, Rock Springs; K18ER, Rock Springs; K20FA, Rock Springs; K3DEQ, Rock Springs; K46ED, Rock Springs; K48FE, Rock Springs; K56FV, Rock Springs; K58EW, Rock Springs; K64EP, Rock Springs.

DAN LOFLIN
Box 40483
Baton Rouge, LA 70835
Phone: 504-928-3574
LPTV Permittees (4):
Michigan: W29BZ, Herman; W31BJ, Herman; W48CA, Herman; W50BZ, Herman.

DAVID M. LOFLIN
Box 40483
Baton Rouge, LA 70835
Phone: 504-928-3574
LPTV Stations (1):
Louisiana: K11TT, Baton Rouge.
LPTV Permittees (2):
Alabama: W40BE, Andalusia; W49BM, Andalusia.

TOBEY LOFLIN
174 Sterling NE
Sparta, GA 31087
Phone: 912-453-7266
LPTV Permittees (1):
Georgia: W58CL, Bainbridge.

WADDELL LOFLIN
468 Oakland Ave. SE
Atlanta, GA 30312
Phone: 404-658-1077

LPTV Permittees (5):
North Dakota: K21EU, Minot; K23EH, Minot; K42ED, Minot; K44EM, Minot; K46EK, Minot.

BOARD OF LOGAN COUNTY COMMISSIONERS
County Courthouse
Sterling, CO 80755
LPTV Stations (4):
Colorado: K56EP, Peetz; K58DX, Peetz; K46CY, Sterling; K48DQ, Sterling.
LPTV Permittees (4):
Colorado: K50EE, Peetz; K54ET, Peetz; K60FO, Peetz; K52EW, Sterling.

HUMBERTO LOPEZ
115 West Ave. D
Robstown, TX 78380
Phone: 512-387-4861
Fax: 512-387-5396
LPTV Permittees (2):
Texas: K26EI, Kingsville; K21DZ, San Antonio.

MINERVA R. LOPEZ
115 W Ave.
Robstown, TX 78380
Phone: 512-387-4861
LPTV Permittees (1):
Texas: K24EB, Aransas Pass.

LOS CEREZOS TELEVISION CO.
Suite 900
962 Wayne Ave.
Silver Spring, MD 20910
Phone: 202-686-1400
Officer:
Antonio Guemica, Pres. & Gen. Mgr.
Represented (legal): Leventhal, Senter & Lerman.
LPTV Stations (1):
District of Columbia: W48AW, Washington.
Radio Stations:
Maryland: WMDO(AM), Wheaton.

LOU SMITH MINISTRIES INC.
Box 1226
Jeffersonville, IN 47131
Phone: 812-284-2600
LPTV Stations (1):
Kentucky: W08CT, Louisville.

CHARLES W. LOUGHERY
741 Cybus Way
Southampton, PA 18966
LPTV Stations (1):
Pennsylvania: W08CR, Warminster.

GREATER LOUISVILLE BROADCASTING CORP.
3402 Kirby Ave.
Louisville, KY 40211
LPTV Permittees (1):
Kentucky: W24BW, Louisville.

KENT LOVELACE JR.
14 Mockingbird Lane
Gulfport, MS 39507
Phone: 601-868-6432
LPTV Permittees (2):
Tennessee: W56DM, Memphis; W58CT, Memphis.

HYE CHIN LOWERY
5202 Gladehill Dr.
Kingwood, TX 77345
Phone: 713-656-7081
LPTV Permittees (1):
Texas: K69GP, San Antonio.

LPTV Ownership

KEITH L. LOWERY

5202 Gladehill Rd.
Kingwood, TX 77345
Phone: 713-656-7081
LPTV Permittees (3):
Arizona: K56FF, Phoenix.
Nevada: K31DO, Las Vegas; K29CW, Reno.

LP NYACK LTD. PARTNERSHIP

One Stamford Landing
62 Southfield Ave.
Stamford, CT 06902
Phone: 203-353-8555
Officer:
Steve Barone, Controller
LPTV Stations (1):
New York: W57BP, Nyack.

LUBBOCK TV CORP.

2124 15th St.
Lubbock, TX 79401
Phone: 806-747-4085
Fax: 806-747-8928
Officers:
Larry Rice, Chmn. & Chief Exec. Officer
Shaun Lenerose, Chief Operating & Financial Officer
Represented (legal): Crenshaw, Dupree & Milam (Lubbock, TX).
LPTV Stations (1):
Texas: KGLR-LP, Lubbock.

LUMEN INC.

Suite 7012
2507 U.S. 1 S
St. Augustine, FL 32086
LPTV Stations (1):
Florida: W22AN, St. Augustine.

LWWI BROADCASTING INC.

1950 Meridian St.
Indianapolis, IN 46207
Phone: 317-923-8888
LPTV Stations (1):
Indiana: WIH-LP, Indianapolis.

DENNIS MACEY

907 Paddock Dr.
Palatine, IL 60067
LPTV Stations (1):
Arizona: K32CM, Lake Havasu City.

EARL V. & LOLA R. MADSEN

N. 1003 Warren Rd.
Spokane, WA 99216
Phone: 509-924-8779
LPTV Permittees (1):
Tennessee: W56DA, Acton.

MAGNUM RADIO INC.

1021 N. Superior
Tomah, WI 54660
Phone: 608-372-9600
Officers:
Dave Magnum, Pres.
Lynn Magnum, Secy.
Represented (legal): Fisher Wayland Cooper Leader & Zaragoza L.L.P.
LPTV Permittees (1):
Wisconsin: W35BI, Tomah.

DWIGHT R. MAGNUSON

Box 332
Seymour, TN 37865
Phone: 615-525-6358
Represented (legal): McCampbell & Young.
LPTV Stations (1):
Tennessee: W50BK, Knoxville.

LYNN C. MAIDEN

1948 Pleasant Ridge Loop
Sylacauga, AL 35150

Phone: 205-249-2529
LPTV Permittees (2):
Mississippi: W34BM, Meridian; W56DK, Meridian.

RONALD E. MAIDEN

1948 Pleasant Ridge Loop
Sylacauga, AL 35150
Phone: 205-249-2529
LPTV Permittees (3):
Mississippi: W61CV, Meridian; W65DE, Meridian; W69DJ, Meridian.

MAIN STREET TV INC.

343 Great Neck Rd.
Great Neck, NY 11021
LPTV Stations (1):
Florida: W19AQ, Palm Beach.

MAINE BROADCASTING SYSTEM

One Congress Square
Portland, ME 04101
Phone: 207-828-6666
Officers:
Frederic L. Thompson, Chmn. & Pres.
Bruce C. McGorill, Exec. V.P. & Chief Exec. Officer
Dale L. Elchom, Treas.
Ownership: Frederic L. Thompson, 8.33%; Julie T. Fraich, 8.33%; David M. Rines, 8.33%; Henry M. Rines, 8.33%; James P. Rines, 8.33%; Leonora W. Rines, 8.33%; Marjorie W. Rines, 8.33%; Ann R. Stanley, 8.33%; Nathaniel B. Thompson, 8.33%.
Represented (legal): Wilkinson, Barker, Knauer & Quinn.
LPTV Stations (4):
Iowa: K55FL, Spencer; K40CO, Storm Lake.
Maine: W57AQ, Calais; W04AK, Waterville.
Other Holdings:
TV.

MAINE PUBLIC BROADCASTING CORP.

1450 Lisbon St.
Lewiston, ME 04240
Phone: 207-783-9101
Officers:
William R. Cotter, Chmn.
Robert L. Woodbury, Vice Chmn.
Robert H. Gardiner, Pres.
Russell Peotter, Mktg. Dir.
Bernard Roscetti, Broadcast Dir.
Harry West, Programming Dir.
Gil Maxwell, Engineering Dir.
Branch Offices:
65 Texas Ave.
Bangor, ME 04401
Phone: 207-941-1010
309 Marginal Way
Portland, ME 04104
Phone: 207-874-6570
LPTV Stations (2):
Maine: W30BF, Bangor; W39BQ, Lewiston.
Other Holdings:
TV, radio.

ROBERT MAKITTEN

1726 Otisco Valley Rd.
Marietta, NY 13110
Phone: 315-636-8353
LPTV Permittees (1):
New York: W14BT, Plattsburgh.

M & M COMMUNICATIONS INC.

606 Silver Shore Dr.
Pensacola, FL 32507
Phones: 904-456-9749; 904-455-9643
Fax: 904-456-2269
Officers:
Larry Waldrep, Pres. & Chief Financial Officer
Sherrin Bailey, Secy.

Branch Office:
Box 957
Brewton, AL 36426
Phone: 205-867-3245
Ownership: J. McCarthy Miller, 51%; John Miller, Richard Miller & Virginia Miller, 49% Jointly.
Miller Communications owns MDS systems and has interest in cellular systems.
Represented (legal): McFadden, Evans & Sill.
LPTV Permittees (1):
Florida: W38BW, Jacksonville.
Other Holdings:
Cellular radio.

THOMAS MANLEY

1159 Westmoreland Dr.
Harrisonburg, VA 22801
Phone: 703-434-6848
LPTV Permittees (1):
Virginia: W69DL, Staunton.

MANNA MEDIA CORP.

Box 2595
2251 Mariposa Blvd.
Casper, WY 82602
Phone: 307-265-4453
Officers:
Carl A. Wolosin, Pres.
Margaret Wyatt, V.P.
John S. Runge, Secy.-Treas.
Ownership: Non-profit corporation.
Represented (legal): Fisher Wayland Cooper Leader & Zaragoza, L.L.P.
LPTV Stations (1):
Wyoming: K13UC, Casper.

MARC MANZIONE

1452 Frog Hollow Rd.
Rydal, PA 19046
Phone: 215-887-0439
LPTV Permittees (3):
Kansas: K46DJ, Caney.
Nebraska: K24EA, Superior; K26EF, Superior.

JOE C. MAPLES

2209 S.E. 186th
Portland, OR 97233
Phone: 503-665-5352
LPTV Permittees (1):
Idaho: K64EJ, Boise.

LISA M. MARGOLIS

23706 Porpoise Cove
Laguna Niguel, CA 92677
Phone: 714-495-6672
LPTV Permittees (1):
Iowa: K67GN, Davenport.

THE MARIAN CENTER

32 Birch Lake Dr.
Sherman, IL 62684
LPTV Stations (1):
Illinois: W28BE, Springfield.

MARIANAS CABLEVISION INC.

Box 1298
Chalan Kanea
Saipan, MP 96950
Officers:
Peter Sinclair, Chmn. & Pres.
Carolyn D. Ngiraidis, Chief Financial Officer
Robert O'Connor, V.P.
Michael Saislan, Secy.-Treas.
Ownership: UMDA; Larry Hillbloom; J.C. Tenorio Enterprises Inc.
LPTV Permittees (3):
Mariana Islands: K19DR, Susupi; K21ED, Susupi; K17DO, Susupi & Saipan.

SCHOOL BOARD OF MARION COUNTY

420-B S.E. Alvarez Ave.
Ocala, FL 34471
Phone: 904-620-7763
LPTV Stations (1):
Florida: W07BP, Ocala.

ROY S. MARJAMAA

No. 404
8681 Bardmoor Blvd.
Largo, FL 34647
Phone: 813-391-8336
LPTV Permittees (3):
Florida: W66CM, Fort Walton Beach; W69DH, Fort Walton Beach.
Texas: K64EQ, Victoria.
Other Holdings:
Cellular telephone.

GUENTER MARKSTEINER

2835 S.W. Brighton Way
Palm City, FL 34990
Phone: 407-287-1626
LPTV Permittees (2):
Florida: W15BO, Naples; W32BL, Naples.

H. EARL MARLAR

Box 121
Bull Run Valley
Heiskell, TN 37754
LPTV Stations (1):
Tennessee: W12BU, Heiskell.

DAVID MARPLE

Box 4066
Park City, UT 84060
LPTV Permittees (1):
Tennessee: W28BU, Memphis.

NANCY R. MARPLE

7723 E. Ohio State Lane
Lancaster, OH 73130
Phone: 614-837-1210
LPTV Permittees (1):
Texas: K43EQ, Amarillo.

W. DEAN MARPLE

7723 E. Ohio State Lane
Lancaster, OH 43130
Phone: 614-837-1210
LPTV Permittees (1):
Virginia: W65DD, Roanoke.

MARSH MEDIA INC.

One Broadcast Center
Amarillo, TX 79101
Phone: 806-373-1787
Fax: 806-371-7329
Officers:
Mac Douglas, Chief Operating Officer
John W. Patrick, V.P., Mktg. & Sales
Ownership: Stanley Marsh III, 99%; Estelle M. Watlington, 1%.
Represented (legal): Wiley, Rein & Fielding.
LPTV Stations (1):
New Mexico: K43BU, Clovis.
Other Holdings:
TV.

CONRAD MARSHALL

Suite 17
11853 King St.
North Hollywood, CA 91607
Phone: 818-769-1513
LPTV Permittees (1):
North Carolina: W59DO, Midway.

WILLIAM A. MARSHALL

Box 6175
Salt Lake City, UT 84106
LPTV Stations (1):
Utah: K38CN, Salt Lake City.

FREDDIE MARTIN
No. 5473
233 Paulin Ave
Calexico, CA 92231
Phone: 313-538-7781
LPTV Permittees (1):
Iowa: K69GX, Ottumwa.

RICHARD D. MARTIN
30826 U.S. Hwy. 19 N
Palm Harbor, FL 34684
LPTV Permittees (1):
Kentucky: W10CC, Lexington, Bracktown, Montrose & Caden.

LOUIS MARTINEZ
17511 Santa Rosa Rd.
Perris, CA 92370
LPTV Stations (2):
California: K65FT, Riverside.
Texas: K65GB, Austin.
LPTV Permittees (1):
Texas: K65ES, San Antonio.

OLEG MATIASH
24 Whitebirch Lane
Sparta, NJ 07871
LPTV Stations (1):
New Jersey: W17BE, Sparta.

JEFFREY R. MATSEN
Suite 445
3 Imperial Promenade
Santa Ana, CA 92707
Phone: 714-433-7850
Fax: 714-433-7815
LPTV Permittees (1):
Missouri: K40EL, Springfield.

GEORGE W. MATTHEWS JR.
24 Beachwood Rd.
Birmingham, AL 35213
Phone: 205-871-1395
LPTV Permittees (1):
Arkansas: K58FB, Fort Smith.

WILLIAM E. MATTIS JR.
Box 4607
Greenville, DE 19807
LPTV Stations (1):
Delaware: W55BT, Talleyville.

MAXWELL ASSOC.
Box 2312
Vernon, CT 06066
Phone: 203-236-1975
LPTV Permittees (1):
North Carolina: W63BZ, Midway.

SANDRA MAY
401 S. Walnut
Hope, AR 71801
Phone: 501-777-3548
LPTV Stations (1):
Arkansas: K13WS, Prescott.
LPTV Permittees (1):
Arkansas: K07VR, Hope.

WILLIAM G. MAYO
1015 Ash Dr.
Sulphur, OK 73086
LPTV Stations (2):
Nevada: KWWB-LP, Mesquite & Gunlock, NV-Veyo, UT.
Oklahoma: K20DO, Sulphur.

MB BROADCASTING CORP.
95 E. Tabernacle St.
St. George, UT 84770
Phone: 801-628-0484

Fax: 801-673-8228
Officers:
L. Brent Miner, Chief Exec. Officer
Wallace Brazzeal, Chief Operating Officer
Ownership: MB Broadcasting Corp. MBBC ownership: L. Brent Miner & Wallace Brazzeal.
LPTV Stations (1):
Utah: KDLQ-LP, St. George/Washington/Santa Clara.
LPTV Permittees (1):
Utah: K26EJ, St. George.

M.C. PRODUCTIONS
1923 W. Lincoln Ave.
Peoria, IL 61605
Phones: 309-673-7511; 309-679-2326
Fax: 309-685-6696
Branch Office:
Box 1493
Peoria, IL 61655-1493
LPTV Stations (1):
Illinois: W67CW, Peoria.
Other Holdings:
Production: Video.
Service company: Highways & Hedges Ministry.

ERIC McBRIDE
Box 40483
Baton Rouge, LA 70835
Phone: 504-928-3574
LPTV Permittees (5):
Florida: W39BZ, Lake City.
Michigan: W38CG, Herman; W41CA, Herman; W44BM, Herman; W60CJ, Herman.

JOHN THOMAS McCREERY III
c/o WMTS
Box 80
Murfreesboro, TN 37130
Phone: 615-893-6611
LPTV Stations (1):
Tennessee: W27AN, Murfreesboro.
Radio Stations:
Tennessee: WMTS(AM), Murfreesboro.

CARLO McDANIEL
4013 Pearl Ave.
Tampa, FL 33611
LPTV Permittees (2):
Florida: W34BC, Inverness; W56CI, St. Petersburg.

HENRY J. McGINNIS
132 Los Robles Dr.
Arlington, TX 76006
LPTV Permittees (6):
Florida: W48BT, Lake City; W45AY, Live Oak; W50BU, Old Town.
Mississippi: W51CL, Jackson.
Texas: K21DT, Beaumont-Orange; K60EM, Mesquite.

DANIEL C. McGRATH
Box 361
Brookings, OR 97415
LPTV Stations (1):
Oregon: K49DH, Brookings.

FRED A. McHAN
820 W. Poplar
Stockton, CA 95203
Phone: 209-456-5571
LPTV Permittees (1):
Wisconsin: W17BW, Eagle River.

DARLENE C. PALINAWAN McHENRY
Box 343
Bellevue, WA 98009
LPTV Permittees (1):
Washington: K24CX, Anacortes.

DEWEY G. McILRATH
Hwy. 26 W
Rossville, IN 46065
Phone: 317-379-2113
LPTV Permittees (1):
Louisiana: K23DZ, Alexandria.

JOHN P. McKENNA
6826 Metuchen
Reynoldsburg, OH 43068
Phone: 614-861-9757
LPTV Permittees (1):
Iowa: K16DP, Cedar Rapids.

ROY McKISTIC
545 Catlwo Dr. SW
Atlanta, GA 30311
Phone: 404-696-5664
LPTV Permittees (1):
Wisconsin: W06BU, Whiting.

MEDIA-COM TELEVISION INC.
Box 2170
Akron, OH 44309-2170
Phones: 216-673-2323; 216-673-0301
LPTV Stations (1):
Ohio: WAOH-LP, Akron.
LPTV Permittees (1):
Ohio: W35AX, Cleveland.

ARNOLD D. MEDLER
Box A
Colbert, OK 74733
Phone: 405-296-2994
LPTV Permittees (1):
Louisiana: K55HJ, Monroe.

CHARLES R. MEEKER
13601 Bayliss Rd.
Los Angeles, CA 90049
LPTV Permittees (1):
California: K07WA, Templeton.

MEGA EDUCATIONAL COMMUNICATIONS INC.
333 Fayetteville St. Mall
Suite 512
Raleigh, NC 27602
Phone: 919-833-6259
Officers:
Oscar Eatmon, Co-Chrmn. & Chief Exec. Officer
Elaine Craddock, Co-Chrmn.
Ownership: Oscar Eatmon & Elaine Craddock, jointly.
LPTV Stations (1):
North Carolina: W60BT, Raleigh.
Radio Stations:
North Carolina: WAHD(FM), Wilson.

RANDY MEHARG
305 Foxchase Dr.
Pike Road, AL 33071
LPTV Permittees (1):
Florida: W54BL, New Port Richey & Tarpon Springs.

ARNOLD G. MEIERS
Box 511
Rte. 3, Garrison Rd.
Monroeville, NJ 08343
Phone: 609-694-2495
LPTV Permittees (1):
Louisiana: K66EY, Alexandria.

DAMON MERARI
2930 Jeffries Ave.
Los Angeles, CA 90065
Phone: 213-222-3158
LPTV Permittees (4):
Arkansas: K66EX, El Dorado.
Iowa: K36DT, Ottumwa.

Louisiana: K57GK, Alexandria.
Tennessee: W62CK, Acton.

TAMMY L. MERFELD
15893 Logan Court
Fountain Valley, CA 92708
LPTV Permittees (1):
Iowa: K29DN, Marshalltown.

BRUCE MERRILL
6330 E. Mockingbird Lane
Paradise Valley, AZ 85253
Phone: 602-948-3776
LPTV Permittees (2):
Arizona: K69HL, Prescott.
West Virginia: W69DD, Huntington.
Other Holdings:
MMDS.

SCOTT R. MESECK
2672 Crestview Dr.
Newport Beach, CA 92663
LPTV Permittees (1):
Hawaii: K65FC, Kailua.

MESTERS TV
671 Coney Island Ave.
Brooklyn, NY 11218
Phone: 718-282-9090
Fax: 718-469-0881
Officers:
John Mester, Chrmn.
Dr. Jolinda Mester-Lelder, Chief Exec. Officer
Hilda Mester, Chief Financial Officer
LPTV Stations (2):
New York: W30AZ, Liberty; W51BN, White Lake.
Other Holdings:
MMDS.

METROCOMM COMMUNICATIONS INC.
20820 Coral Sea Rd.
Cutler Ridge, FL 33189
Phone: 305-358-1720
LPTV Permittees (3):
Florida: W53BK, Daytona Beach; W65DF, Fort Myers; W16BH, Key West.

METRO TV INC.
4853 Manor Hill Dr.
Syracuse, NY 13215-1336
Phone: 315-468-0908
LPTV Stations (1):
New York: W15AL, Rochester.
Other Holdings:
TV.

MID-MAINE COMMUNITY BROADCASTING
753 W. River Rd.
Waterville, ME 04901
Phone: 207-877-8877
LPTV Stations (1):
Maine: W41AY, Waterville.

MID-MICHIGAN WIRELESS
2499 S. Shore Rd.
Crystal, MI 48818
LPTV Permittees (4):
Michigan: W39BO, Crystal; W45BC, Crystal; W55BZ, Crystal; W68CN, Crystal.

MID-SOUTH BROADCASTING
Box 477
Ashland, MS 38603
Phone: 601-224-6420
LPTV Permittees (1):
Mississippi: W20BI, Holly Springs.

LPTV Ownership

MID STATES TELEVISION INC.

2900 Park Ave. W
Mansfield, OH 44904
Phone: 412-824-3930
Officers:
Gunther Meisse, Pres.
Charles J. Hire, V.P.
William Helchel, Secy.
Glenn Cheesman, Treas.
Ownership: Gunther Meisse, 51%; Charles J. Hire, 30%; Glenn Cheesman, 19%. Hire, Meisse & Cheesman have radio interests.
LPTV Stations (1):
Ohio: W50BE, Mansfield.
Other Holdings:
TV.

MILES COMMUNITY COLLEGE

2716 Dickinson St.
Miles City, MT 59301
Phone: 406-232-3031
Officers:
Dr. Judson H. Flower, Pres.
Dr. Frank Williams, Chief Exec. Officer
Wayne Muri, Chief Financial Officer
Ownership: Board of Trustees.
LPTV Permittees (1):
Montana: K41DT, Miles City.
Radio Stations:
Montana: KECC-FM, Miles City.

HAROLD A. & SHIRLEY A. MILES

130 Mercer Lane
Afton, TN 37616
Phone: 615-636-8358
LPTV Permittees (1):
Missouri: K04OV, Joplin.

CYRIL H. MILLER JR.

1904 Thousand Oaks Dr.
Burleson, TX 76028
LPTV Stations (1):
Arkansas: K55GE, Little Rock.
LPTV Permittees (1):
Oklahoma: K59EO, Oklahoma City.

CITY OF MILTON-FREEWATER

Box 6
Milton-Freewater, OR 97862
LPTV Stations (2):
Oregon: K53EK, Milton-Freewater; K55GC, Milton-Freewater.

CHRISTOPHER W. MIMS

Suite 130
2929 Carlisle St.
Dallas, TX 75204
Phone: 214-821-7669
LPTV Permittees (1):
Texas: K65FX, Midland-Odessa.

PEGGY MIMS

3705 Marquette
Dallas, TX 75225
Phone: 214-368-4497
LPTV Permittees (5):
Kentucky: W45BH, Campbellsville.
Minnesota: K40EB, Duluth.
Texas: K48EW, Midland-Odessa; K54EK, Midland-Odessa.
Wyoming: K46DN, Gillette.

SAMUEL M. MIMS JR.

3705 Marquette
Dallas, TX 75225
Phone: 214-368-4497
LPTV Permittees (4):
Kentucky: W25BV, Campbellsville.
Texas: K14X, Midland-Odessa; K44DX, Midland-Odessa.
Wyoming: K60FW, Casper.

STEPHEN M. MIMS

48 Wells Rd.
Monroe, CT 06468
Phone: 203-268-2142
LPTV Permittees (1):
Texas: K67GF, Midland-Odessa.

MICHAEL G. MING

5409 Spring Canyon Court
Bakersfield, CA 93308
Phone: 805-392-8823
LPTV Permittees (1):
North Dakota: K16EA, Grand Forks.

THARRELL D. MING

6761 Coffee Rd.
Bakersfield, CA 93308
Phone: 805-392-0655
LPTV Permittees (1):
California: K0BMG, Taft.

MINNESOTA VALLEY TV IMPROVEMENT

Box 166
Granite Falls, MN 56241
LPTV Stations (9):
Minnesota: K16CP, Granite Falls; K18DI, Granite Falls; K22DO, Granite Falls; K24CS, Granite Falls; K26DG, Granite Falls; K32DR, Granite Falls; K35DK, Granite Falls; K45DJ, Granite Falls; K47EA, Granite Falls.

MIRACLE ROCK CHURCH

131 North 900 West
Salt Lake City, UT 84110
LPTV Stations (1):
Utah: K46BJ, Salt Lake City.
Other Holdings:
TV.

MISSOURI BAPTIST COLLEGE (ITFS CORP.)

12542 Conway Rd.
St. Louis, MO 63141
Phone: 314-569-1190
Represented (legal): Joseph E. Dunne III.
LPTV Stations (1):
Missouri: K56CA, St. Louis.

THE CURATORS OF THE UNIVERSITY OF MISSOURI

Hwy. 63 S
Columbia, MO 65201
Phone: 314-882-8888
Fax: 314-884-8888
Officers:
Thomas R. Gray, Gen. Mgr.
Gloria Britt, Chief Financial Officer
Represented (legal): Fisher Wayland Cooper
Leader & Zaragoza L.L.P.
LPTV Stations (1):
Missouri: K07SD, Rolla.
Other Holdings:
TV.

MISSOURI SOUTHERN STATE COLLEGE

Newman & Duquesne Rds.
Joplin, MO 64801
Phone: 417-625-9375
Fax: 417-625-9742
Officers:
Richard W. Massa, Exec. Mgr.
Judy Stiles, Gen. Mgr.
LPTV Stations (1):
Missouri: K57DR, Joplin.
Radio Stations:
Missouri: KXMS(FM), Joplin.

MITCHELL COUNTY TELEVISION

Box 514
Rte. 3

Pelham, GA 31779
LPTV Stations (1):
Georgia: W02CE, Camilla.

MJM COMMUNICATIONS INC.

117 Rucker Lane
Statesboro, GA 30458
Phone: 912-681-8610
Officers:
Jim Ballaro, Pres.
Don Thompson, V.P., Mktg.
Mary Ballard, Secy.-Treas.
LPTV Stations (1):
Georgia: W48BH, Statesboro.

STUART E. MOEN

415 Barren Springs Dr.
Houston, TX 77090
LPTV Stations (1):
South Dakota: K48DK, Sioux Falls.

WARREN F. MOGEL

7 W. Winding Hill Rd.
Mechanicsburg, PA 17055
LPTV Stations (1):
Minnesota: K40DT, Hibbing.

MONO COUNTY OFFICE OF EDUCATION

Box 477
Bridgeport, CA 93517
LPTV Permittees (2):
California: K39DS, Bridgeport; W67FJ, Coleville/Topaz.

MONO COUNTY SERVICE AREA NO. 1

c/o Michael L. Pinnizzotto
Rte. 1, Box 1063
Crowley Lake, CA 93546
Phone: 619-935-4227
Officers:
Michael Pinizzotto, Chmn.
Gary Williams, Secy.
LPTV Permittees (6):
California: K15DP, Crowley Lake & Long Valley; K17DF, Crowley Lake & Long Valley; K19DI, Crowley Lake & Long Valley; K25EB, Crowley Lake & Long Valley; K27DV, Crowley Lake & Long Valley.

MONROE COUNTY COMMISSIONERS

500 Whitehead St.
Key West, FL 33040
LPTV Stations (1):
Florida: W52BB, Big Pine.

MONTEREY COUNTY SUPERINTENDENT OF SCHOOLS

Box 80851
901 Blanco Circle
Salinas, CA 93912
Phones: 408-755-0383; 408-755-0389
Officers:
William Barr, Superintendent
Mike Mellon, Chief Operating Officer
David Finley, Programming Dir.
Jerry Zimmer, Engineering Dir.
LPTV Stations (1):
California: K13ND, San Ardo/Bradley.

MONTGOMERY PUBLICATIONS INC.

Box 129
222 W. 6th St.
Junction City, KS 66441
Phones: 913-762-5055; 913-762-5000
Fax: 913-762-4584
Officers:
John G. Montgomery, Pres.
Roland Waechter, V.P.
Branch Office:
1228 Westloop

Suite 222
Manhattan, KS 66502
Phone: 913-776-5555
Fax: 913-776-2224

Ownership: John G. Montgomery.
LPTV Stations (4):
Kansas: KTMJ-LP, Junction City; K15DQ, Manhattan; K15BQ, Topeka; K43EO, Topeka.
Newspapers:
Kansas: The Daily Union (Junction City), Fort Riley Post, Wamego Smoke Signal, Chapman Advertiser, Linsborg News & Record.
Other Holdings:
Cable advertising representative: Fort Riley Cable Ad Insertion.

MOORE BROADCASTING INC.

417 Independence Square
Franklin, TN 37064
Phone: 615-790-6400
Ownership: Benjamin B. Moore.
Represented (legal): Gardner, Carton & Douglas.
LPTV Stations (2):
California: K06KU, Twentynine Palms.
Minnesota: K02LU, Bemidji.
LPTV Permittees (1):
Georgia: W05AZ, Tifton.

GWENDOLYN MOORE

10854 Green Mountain Circle
Columbia, MD 21044
Phone: 202-462-3680
Fax: 202-462-3781
Represented (legal): Benjamin Perez; Abacus Communications Company.
LPTV Permittees (7):
Michigan: W44AZ, Ann Arbor; W68CH, Dearborn; W58BX, Monroe; W41BC, Pontiac.
Ohio: W11CB, Akron; W10CK, Brecksville; W18AW, Toledo.

PAUL M. MOORE

716 N. Westwood Ave.
Toledo, OH 43607
Phone: 419-534-2714
LPTV Stations (1):
Ohio: W48AP, Toledo.
Other Holdings:
MMDS.

MORAN COMMUNICATIONS INC.

Box 910
Roanoke Rapids, NC 27870
Phone: 919-536-3115
Officers:
Timothy W. Moran, Chmn. & Chief Exec. Officer
Amy Moran, Chief Operating & Financial Officer
Branch Office:
WSMY-WPTM
616 Aurelian Springs Rd.
Weldon, NC 27890
Phone: 919-536-3115
Ownership: Timothy W. Moran.
Represented (legal): Dan J. Alpert.
LPTV Permittees (3):
North Carolina: W20AT, Roanoke Rapids; W26BH, Weldon; W66CD, Weldon.
Radio Stations:
North Carolina: WSMY(AM), Weldon; WPTM(FM), Roanoke Rapids.

RAY MORAN

Box 3757
Lubbock, TX 79452
Phone: 806-745-3434
Fax: 806-748-1949
LPTV Stations (1):
New Mexico: K56FB, Albuquerque.
Other Holdings:
Broadcast holdings: Moran is pres. of Ramar Communications Inc. (see listing in TV Station Ownership).

LLOYD A. MORIBER
One Palm Bay Court
Miami, FL 33138
LPTV Permittees (1):
Florida: W41AN, Marathon.

NED M. MORITZ
No. 100
1012 Mopac Circle
Austin, TX 78745
LPTV Permittees (1):
Texas: K31DM, San Angelo.

MORONGO BASIN TV CLUB INC.
Box 864
7365B Old Dale Rd.
Twentynine Palms, CA 92277
Phone: 619-367-1833
Officers:
Jim Parker, Pres.
Dolores King, V.P.
Sharon Loman, Secy.-Treas.
LPTV Stations (1):
California: K63CG, Twentynine Palms.

LASANDRA MORROW
13300 118th St. N
Largo, FL 34648
LPTV Permittees (1):
Texas: K16DB, Lubbock.

MORTON BROADCASTING CO.
44 Yale Ave.
Morton, PA 19070
Phones: 610-604-0131; 610-543-7805
Officers:
Michael J. Moxley, Chief Operating Officer
Walter C. Moxley, Chief Financial Officer
Ownership: Ronald J. Caponigro, 30%; Dr. Joseph
Rovito, 30%; Dr. Walter C. Moxley IV, 30%;
Michael E. Coll, 10%.
Represented (legal): Howard J. Braun.
LPTV Stations (1):
Pennsylvania: W07CB, Philadelphia.

MOUNTAIN LICENSES L.P.
Box 3002B
4600 S. Regal St.
Spokane, WA 99223
Phone: 517-347-4141
LPTV Stations (1):
Washington: K68EB, Yakima.
LPTV Permittees (1):
Washington: KBWU-LP, Richland.

**MOUNTAIN STATES BROADCASTING
INC.**
1855 N. 6th Ave.
Tucson, AZ 85705
Phone: 602-770-1123
Officers:
Jack Clifford, Chmn.
Ken Middleton, Pres.
Allen R. Canfield, Chief Financial Officer
John Hayes, V.P.
Harry Dyson, Secy.-Treas.
Ownership: Providence Journal Co. (see TV
Station Ownership).
LPTV Permittees (1):
Arizona: K23CD, Tucson.

MTN BROADCASTING INC.
Box 538
Marshalltown, IA 50158
Phone: 515-752-4122
Officer:
Mark K. Osmundson, Pres.
LPTV Stations (1):
Iowa: K39AS, Marshalltown.

JOE MULLER
342B Reeder
Amarillo, TX 79121
Phone: 806-354-8910
LPTV Permittees (1):
Oklahoma: K31EM, Stillwater.

RICHARD E. MURRAY
Box 223
June Lake, CA 93529
Phone: 619-648-7656
LPTV Permittees (1):
Arkansas: K36DR, El Dorado.

MW TV INC.
14621 Anson Ave.
Santa Fe Springs, CA 90670
LPTV Stations (1):
Arizona: K24DK, Bullhead City.
LPTV Permittees (4):
Arizona: K49DR, Bullhead City; K16CV, King-
man; K39DR, Lake Havasu City; K41DN,
Lake Havasu City.

RONALD L. MYERS
10196 Blue Lake Rd.
Minocqua, WI 54548
Phone: 715-356-3554
Represented (legal): Donald E. Martin.
LPTV Stations (3):
Wisconsin: W04CS, Crandon; W02CF, Minoc-
qua; W31BA, Minocqua.
Other Holdings:
Television holdings: UHF station in Italy.
Radio holdings: FM stations in France & Italy.

IVAN NACHMAN
10300 97th St. N
Seminole, FL 34643
Phone: 813-392-1681
LPTV Permittees (3):
Georgia: W56DG, Savannah; W58CP, Sava-
nah; W69DK, Savannah.
Other Holdings:
MMDS.

CHARLES S. NAMEY
1060 McKean Circle
Winter Park, FL 32789
LPTV Stations (2):
Florida: W19AX, Kissimmee; W27BB, Kissim-
mee.
LPTV Permittees (2):
Florida: W62CE, Kissimmee.
South Carolina: W60BP, Charleston.

JEFFREY NAROD
1879 Jefferson Court
Wantagh, NY 11793
Phone: 516-679-9112
LPTV Permittees (5):
Missouri: K51ES, Lebanon; K53FK, Lebanon;
K55HD, Lebanon; K59FD, Lebanon; K35EP,
Poplar Bluff.

**NASSAU COUNTY BOARD OF PUBLIC
INSTRUCTION**
1201 Atlantic Ave.
Fernandino Beach, FL 32024
LPTV Permittees (1):
Florida: W100F, Hilliard.

**NATIONAL CAPITAL CHRISTIAN
BROADCASTING GROUP INC.**
9008 Center St.
Manassas, VA 22110
LPTV Stations (1):
Hawaii: K50AP, Honolulu.

NATIONAL MINORITY TV INC.
Box C-11949
Santa Ana, CA 92711

Phone: 714-665-2113
Officers:
Paul F. Crouch Sr., Pres.
Philip Aguilar, V.P.
P. Jane Duff, Asst. Secy.
Ownership: Non-profit organization. Paul F. Crouch
Sr., Principal. Crouch is president of Trinity
Broadcasting Network (see listing).
Represented (legal): Joseph E. Dunne III.
LPTV Stations (6):
California: K56DZ, Fresno.
Florida: W24AT, Sarasota.
North Carolina: W62BV, Charlotte.
Utah: K36CJ, Salt Lake City.
Washington: K36DG, Longview.
West Virginia: W19BK, Huntington.
LPTV Permittees (1):
Louisiana: K54EC, Lake Charles.
TV Translators:
Arkansas: K33DE, Little Rock.
California: K21DP, Sacramento.
Delaware: W40AZ, Wilmington.
Georgia: W228P, Thomasville.
Louisiana: K51EC, Lake Charles; K66F, Opelousas.
New York: W26BG, Geneva; W20BA, Mas-
sena; W59CH, Syracuse.
North Carolina: W69DC, Asheville.
Ohio: W58CQ, Columbus; W46BX, Toledo; W68CD,
Toledo.
South Carolina: W51BR, Columbia; W66CA,
Spartanburg.
Texas: K20DM, Amarillo; K53EN, Temple.
Virginia: W58CH, Charlottesville; W18BS, Hamp-
ton; W67DA, Richmond.
West Virginia: W45AZ, Charleston.
Other Holdings:
TV.

JULIE E. NAUGHTON
Box 1222
Kodiak, AK 99615
Phone: 907-486-8426
Fax: 907-486-8427
LPTV Permittees (5):
Alaska: K27EQ, Kodiak; K53FE, Kodiak; K55GU,
Kodiak; K57GM, Kodiak; K59FF, Kodiak.

NAVAJO COMMUNITY COLLEGE
Hatathli Cultural Center
Tsaile, AZ 86556
Phone: 602-724-3311
LPTV Stations (3):
Arizona: K51AV, Chinle; K44BB, Window Rock.
New Mexico: K3BAU, Crownpoint.
LPTV Permittees (1):
Arizona: K27EY, Tsaile & Lukachukai.

NAVAJO NATION
Telecommunications Dept.
Tsaile, AZ 86556
LPTV Stations (2):
Arizona: K40AP, Tsaile.
New Mexico: K4BAW, Shiprock.
LPTV Permittees (1):
Arizona: K54CR, Kayenta.

NAVARRO COLLEGE
3200 W. 7th Ave.
Corsicana, TX 75110
Phones: 903-874-6501; 903-874-2241
Fax: 903-874-4636
Officer:
Gerald Burson, Pres. & Chief Exec. Officer
Ownership: Navarro Jr. College District.
Represented (legal): Haley, Bader & Potts.
LPTV Stations (2):
Texas: KNAV-LP, Corsicana; K41AK, Fairfield.

CITY OF NENANA
Box 70
Nenana, AK 99760
LPTV Permittees (2):
Alaska: K06MV, Nenana; K13WV, Nenana.

**NEW COMMUNITY TELEVISION &
PRODUCTIONS CO. INC.**
6161 Broadmoor St. SE
Caladonia, MI 49316
Phone: 616-940-3030
LPTV Stations (1):
Michigan: W25BI, Grand Rapids.

NEW COVENANT CHURCH
Box 566
Falfurrias, TX 78355
Phone: 512-325-3434
LPTV Stations (1):
Texas: K07TS, Falfurrias.

**NEW JERSEY PUBLIC BROADCAST-
ING AUTHORITY**
1573 Parkside Ave., CN777
Trenton, NJ 08625
Phone: 609-530-5252
Fax: 609-530-4555
Officers:
Robert Berkowitz, Chmn.
Harvey C. Fisher, Exec. Dir.
Lawrence Holden, Dir., Television Broadcast-
ing
Branch Offices:
50 Park Place
Newark, NJ 07102
Phone: 201-648-3630

Jimmy Leeds Rd.
Pomona, NJ 08540
Phone: 609-652-8385
Represented (legal): Schwartz, Woods & Miller.
LPTV Stations (1):
New Jersey: W49BE, Hackettstown.
Radio Stations:
New Jersey: WNJN(FM), Trenton. Has applica-
tions for radio stations in Atlantic City, Berlin,
Bridgeton, Cape May Court House & Vineland.
Other Holdings:
TV.

**NEW LIFE EVANGELISTIC CENTER
INC.**
1411 Locust St.
St. Louis, MO 63103
Phone: 314-436-2424
Officers:
Rev. Larry Rice, Pres.
Rev. Ray Redlich, V.P.
Rev. Ken Klingerman, Secy.-Treas.
Ownership: Non-profit corp.
LPTV Stations (6):
Arkansas: K34EG, Eureka Springs.
Missouri: K19DJ, Branson; K24DF, Lebanon;
K6BEL, Marshfield; K44DO, Osage Beach;
K39CI, Springfield.
LPTV Permittees (4):
Arkansas: K54FH, Green Forest.
Missouri: K61GJ, Aurora; K36DF, Joplin; K17DR,
Scott City.
Other Holdings:
TV.

NEW LIFE WORLD OUTREACH
Box 182
Cape Girardeau, MO 63702
LPTV Stations (1):
Missouri: K45CA, Cape Girardeau.

THE NEW YORK TIMES CO.
229 W. 43rd St.
New York, NY 10036
Phone: 212-556-1234
Officers:
Arthur Ochs Sulzberger, Chmn.
Walter E. Mattson, Vice Chmn.
Lance R. Primis, Pres.
Elden Hale, Exec. V.P., Programming & Devel-
opment, Broadcast Group
Michael E. Ryan, Sr. V.P.
David L. Gorham, Sr. V.P.

LPTV Ownership

Olin Morris, Sr. V.P., Govt. & Cable Relations
Frank R. Gatti, V.P. & Controller
Solomon B. Watson IV, V.P. & Gen. Counsel
Peggy Vyncke, V.P. & Group Controller, Broadcast Group

Richard G. Thomas, Treas.
Laura J. Corwin, Secy.
Branch Office:
The New York Times Broadcast Group
803 Channel 3 Dr.
Memphis, TN 38103
Phone: 901-577-0100

Represented (legal): Koteen & Naftalin.
LPTV Stations (6):

Arkansas: K67ED, Bentonville; K62DD, Fayetteville.

Pennsylvania: W36BE, State College; W39BE, State College; W69CE, Towanda; W20AD, Williamsport.

Radio Stations:
New York: WQEW(AM) & WQXR-FM, New York.
Newspapers:

Alabama: Florence Times, Gadsden Times, Tuscaloosa News.

California: Santa Rosa Press Democrat, Santa Barbara News-Press.

Florida: Avon Park Sun, Fernandina Beach News-Leader, Gainesville Sun, Lake City Reporter, Lakeland Ledger, Leesburg Commercial, Marco Island Eagle, Ocala Star-Banner, Palatka Daily News, Sarasota Herald-Tribune, Sebring News.

Kentucky: Madisonville Messenger.

Louisiana: Houma Daily Courier, Opelousas Daily World, Thibodaux Daily Comet.

Maine: York County Coast Star.

Massachusetts: Boston Globe.

Mississippi: Booneville Banner-Independent, Corinth Daily Corinthian.

New York: The New York Times.

North Carolina: Hendersonville Times-News, Lenoir News-Topic, Lexington Dispatch, Wilmington Star-News.

South Carolina: Spartanburg Herald Journal.

Tennessee: Dyersburg State Gazette.

Other Holdings:

TV.

Program source: New York Times Syndication Sales Corp. (news service, syndicated TV), TimesFax, The New York Times Index, 40% of Popcorn Channel.

Magazine: Cruising World, Decorating & Remodeling, Golf Digest, Golf Digest Sverige (Sweden), Golf Shop Operations, Sailing World, Ski Business, Snow Country, Tennis Buyer's Guide, Tennis Magazine.

SUZANNE L. NEWELL

Box 682367
Park City, UT 84068
LPTV Stations (1):
South Carolina: W61CQ, Myrtle Beach.
LPTV Permittees (1):
Iowa: K69HK, Davenport.

BARBARA J. NEWHAUS

277 Garrison Ave.
Staten Island, NY 10314
LPTV Stations (1):
Pennsylvania: W08DF, Hawley, Lake Ariel, Greeley & Newfoundland.

DORSEY E. NEWMAN

2213 Burningtreet Dr.
Decatur, AL 35603
Phone: 205-351-2345
LPTV Permittees (1):
Alabama: W56DE, Decatur.

NEWSOUTH BROADCASTING CORP.

Box 2271
Orlando, FL 32802
Ownership: Manuel Cantu (see listing), 58%.

LPTV Permittees (1):
Georgia: W05BP, Lumber City.

NEXTEL COMMUNICATIONS

201 Rte. 17 N
Rutherford, NJ 07070
Phone: 201-438-1400
LPTV Stations (1):
Nevada: K54BO, Mercury.

DAVE LESTER NICHOLS

Box 732
Rte. 2
Fairgrove, MO 64648
Phone: 417-759-7782
LPTV Permittees (3):
Georgia: W61CU, Moultrie.
North Carolina: W47CA, Burgaw; W51CP, Burgaw.

LESTER B. NICHOLS JR.

321 Cressida Circle
Springfield, FL 34609
Phone: 904-686-5376
LPTV Permittees (2):
Georgia: W38CC, Moultrie; W47BY, Moultrie.

RODNEY H. NICHOLS

4219 E. Whitehall
Springfield, MO 65809
Phone: 417-881-9549
LPTV Permittees (2):
Georgia: W57CE, Moultrie.
North Carolina: W42CE, Burgaw.

DANIEL S. NICKOVICH

54 Cantana Dr.
Mission Viejo, CA 92692
Phone: 714-830-5120
LPTV Permittees (1):
Georgia: W51CQ, Colquitt.

NICOLAS COMMUNICATIONS CORP.

111 Paseo Encinal
San Antonio, TX 78212
Phones: 512-824-5812; 512-824-3435
Officer:
Emilio Nicolas, Pres.
Ownership: Emilio R. Nicolas, Guillermo Nicolas & Emilio Nicolas Jr., Jointly.
LPTV Stations (3):
Texas: K22BH, Corpus Christi; K45DB, Corpus Christi; K178Y, San Antonio.
LPTV Permittees (2):
Texas: K67FY, Austin; K62CY, Waco.

SUSAN I. NISHIMURA

2807 W. 39th Place
Gary, IN 46408
LPTV Permittees (1):
Minnesota: K34DY, Duluth.

NOBLES BROADCASTING CO. LTD.

Box 730
Worthington, MN 56187
Fax: 507-376-5071
Officer:
Don Rabbitt, Chief Exec. Officer
Branch Office:
1077 Meadow Lane
Fond du Lac, WI 54935
Phone: 914-921-1135
LPTV Stations (1):
Minnesota: K07TY, Worthington.
Radio Stations:
Minnesota: KWQA-AM-FM, Worthington.

RALPH GENE NORMAN

WAO-TV 53
Box 1713
Lenoir, NC 28645

Phone: 704-757-0008
LPTV Stations (1):
North Carolina: W53AO, Lenoir.

NORTH AMERICAN ENTERTAINMENT CORP.

7535 Newburg Rd.
Rockford, IL 61108
LPTV Stations (1):
Illinois: W45AJ, Rockford.

UNIVERSITY OF NORTH CAROLINA

Box 14900
10 T.W. Alexander Dr.
Research Triangle Park, NC 27709-4900
Phone: 919-549-7000
Fax: 919-549-7201
Officers:
C. D. Spangler Jr., Pres.
Tom Howe, Dir. & Gen. Mgr.
Larry G. Owen, Dir., Administration
Represented (legal): Schwartz, Woods & Miller.
LPTV Stations (2):
North Carolina: W28AN, Franklin; W31AN, Murphy.
Other Holdings:
TV.

NORTH CENTRAL OHIO TV CORP.

Box 311
2435 Mansfield Rd.
Ashland, OH 44805
Phones: 419-526-5825; 419-289-2605

Officers:
Walter R. Stampfli, Chmn.
Dean R. Stampfli, Chief Exec. Officer
Represented (legal): Arent Fox Kinter Plotkin & Kahn.
LPTV Stations (1):
Ohio: W59BP, Ashland.

NORTH GEORGIA TELEVISION

101 S. Spencer St.
Dalton, GA 30721
Officers:
Doug Jensen, Chief Exec. Officer
Doug Smith, Chief Operating Officer
Doug Hoskins, Chief Financial Officer
Ownership: Life Ministries Inc. Non-profit organization governed by a board of directors.
LPTV Stations (1):
Georgia: WDNN-LP, Dalton.

NORTH GIBSON SCHOOL CORP.

Box 325
Princeton, IN 47670
Officer:
Edward Swan, Chief Exec. Officer
Represented (legal): Arent Fox Kintner Plotkin & Kahn.
LPTV Stations (1):
Indiana: W06BD, Princeton.

NORTH LAKE TAHOE COMMUNITY FOUNDATION

Box 6760
Incline Village, NV 89450
Officer:
Carol B. Sells, Pres.
Represented (legal): Schwartz, Woods & Miller.
LPTV Stations (1):
Nevada: K14AJ, Incline Village.

NORTH SHERMAN TV CO-OP

Box 27
Wasco, OR 97065
Phone: 503-442-5477
Officers:
Jerry Barnett, Pres.
Robert Davis, V.P.
John A. Foss, Secy.

LPTV Stations (1):
Oregon: K67AD, Wasco.

NORTHERN CALIFORNIA CONFERENCE ASSOCIATION

Box 493462
Redding, CA 96049
Officers:
Dick Seltzer, Chmn.
Sterwart Bauer, Chief Financial Officer
LPTV Stations (1):
California: K34DF, Redding.

NORTHERN CHEYENNE TRIBAL SCHOOLS

Box 38
Busby, MT 59016
Phone: 406-952-3646
LPTV Permittees (1):
Montana: K47EF, Busby.

NORTHFORK TV TRANSLATOR SYSTEM

Box 397
1905 Palo Duro St.
Memphis, TX 79245
Ownership: Arnold Cruze.
LPTV Stations (7):
Oklahoma: K52AN, Elk City; K58CS, Erick; Sayre/Carter; K62BQ, Erick/Sayre/Carter; K35AJ, Strong City/Leedy/Hammon; K170H, Weatherford; K20DX, Weatherford; K22ED, Weatherford.

NORTHRIDGE COMMUNITY BROADCASTING CO.

No. 104
23642 Calabasas Rd.
Calabasas, CA 91302-1592
LPTV Stations (1):
California: K24CM, San Fernando Valley.

NORTHSIDE BAPTIST CHURCH

302 W. 20th St.
Tifton, GA 31794
LPTV Permittees (1):
Georgia: W51AR, Tifton.

NORTHWAY VILLAGE COUNCIL

Box 516
Northway, AK 99764
Phone: 907-778-2311
Officers:
Lee Titus, Chmn.
Lorraine Felix, Pres.
Jimmy Demit, V.P.
LPTV Stations (1):
Alaska: K02LB, Northway.

NORTHWEST CHRISTIAN BROADCASTING

Suite 610
1115 Madison NE
Salem, OR 97303
Phone: 503-362-0862
Officer:
Dr. Richard Synowski, Pres.
LPTV Stations (2):
Oregon: K58CO, Portland; K61CC, Salem.

DONALD R. NORVELL

901 Sunny Creek Dr.
Centerville, OH 45458
LPTV Permittees (1):
Ohio: W55BQ, Centerville.

NYE COUNTY

Box 669
Tonopah, NV 89049
Phones: 702-482-8197; 702-482-8156

Officers:
Bob Sorenson, Chief Operating Officer
Kimberly O'Donnell, Chief Financial Officer
LPTV Stations (1):
Nevada: K17AH, Tonopah.

NYN L.L.C.
Box 793
Burlington, VT 05402-1793
Phone: 802-893-3949
LPTV Stations (1):
Vermont: W39AS, Burlington.
LPTV Permittees (1):
New Hampshire: W53AT, Waterville Valley.

KEVIN O'KANE
3353 Jenkins Rd.
Vernon, NY 13746
LPTV Stations (4):
New York: W13BR, Oneida, Wampsville, Durhamville; W12BZ, Rome; W53AM, Utica; W11BS, Utica, Marcy, Deerfield.

MICHAEL E. O'NEILL
1612 Broad St.
Perkasie, PA 18944
Phone: 215-249-0550
LPTV Permittees (1):
Louisiana: K55GT, Alexandria.

OASIS OF LOVE CLUB INC.
1942 Grand Ave.
Wausau, WI 54401
LPTV Permittees (1):
Wisconsin: W338B, Wausau.

OCEAN BROADCASTING ASSN.
277 Garrison Ave.
Staten Island, NY 10314
Phone: 718-448-5055
Ownership: Joseph Scaramuzzo, Elizabeth A. Neuhaus & John A. Franklin, Principals.
LPTV Stations (1):
Maryland: W04CV, Ocean City.
LPTV Permittees (2):
Maryland: W22BI, Ocean City; W60BZ, Ocean City.

OCEANIA BROADCASTING NETWORK INC.
Suite C-314
970 N. Kalaeo Ave.
Kailua, HI 96734
Phone: 808-254-5826
Officers:
Christopher Racine, Pres.
Wayne Kraiss, V.P.
Judie Racine, Secy.
Kenneth Wayman, Treas.
LPTV Stations (1):
Hawaii: K42CO, Honolulu.
Other Holdings:
TV.

OGDEN NEWSPAPERS INC.
1500 Main St.
Wheeling, WV 26003
Phone: 304-233-0100
Officer:
R. Nutting, Business Mgr.
LPTV Stations (2):
Minnesota: K2BAE, Fairmont; K22AE, New Ulm.
Newspapers:
Florida: Cape Coral Breeze.
Iowa: Estherville Daily News, Fort Dodge Messenger, Marshalltown Times-Republican, Freeman Journal (Webster).
Michigan: Alpena News.
Minnesota: Fairmont Sentinel, Marshall Independent, New Ulm Journal.
New York: Jamestown Post-Journal, Adirondack Enterprise (Saranac Lake).

Ohio: Martins Ferry Times-Leader.
West Virginia: Elkins Inter Mountain, Martinsburg Journal, Parkersburg Sentinel, Intelligencer (Wheeling).
Wisconsin: Marshfield News-Herald.

OJAI ASSEMBLY OF GOD
190 E. El Roblar
Ojai, CA 93023
Phone: 805-646-1296
LPTV Stations (2):
California: K33CC, Ojai; K47CL, Ventura.

OMNIVISION
4503 N. Luce Rd.
Alma, MI 48801
LPTV Permittees (4):
Michigan: W22BH, Crystal; W24BS, Crystal; W26BD, Crystal; W30BE, Crystal.
Other Holdings:
MMDS.

ONDA CAPITOL INC.
No. 411
2300 Clarendon Blvd.
Arlington, VA 22201
LPTV Permittees (1):
District of Columbia: W64BW, Washington.

101 TELEVISION
Suite R
100 Centre
Woodward, OK 73801
Phone: 405-254-2034
LPTV Permittees (2):
Oklahoma: K24DQ, Woodward; K27EK, Woodward.

ORCHARDS COMMUNITY TV ASSN. INC.
Box 492
Lewiston, ID 83501
Phone: 208-743-4211
LPTV Permittees (1):
Idaho: K35BW, Lewiston.

ARACELIS ORTIZ
168 Meadowbrook Lane
San Benito, TX 78586
LPTV Stations (1):
Texas: K52EA, San Antonio.
LPTV Permittees (2):
Texas: K63EU, Corpus Christi; K68EI, San Antonio.
Other Holdings:
TV.

CARLOS ORTIZ
168 Meadowbrook Lane
San Benito, TX 78586
LPTV Permittees (4):
Arizona: K68FB, Phoenix.
Oklahoma: K41EF, Oklahoma City; K63FU, Tulsa.
Texas: K32EA, New Braunfels.

CLARK ORTIZ
1386 N. Reagan St.
San Benito, TX 78586
LPTV Stations (1):
Texas: K13WD, Corpus Christi.
LPTV Permittees (2):
Texas: K39EL, Laredo; K64EL, San Antonio.

CORALI ORTIZ
1386 N. Reagan St.
San Benito, TX 78586
LPTV Permittees (1):
Texas: K25ES, San Antonio.

LLOYD OWEN
8238 Wastach Grove Lane
Salt Lake City, UT 84121
Phone: 801-943-6335
LPTV Permittees (5):
Alaska: K25FM, Anchorage; K27FJ, Anchorage; K46EN, Anchorage; K52FI, Anchorage; K65GM, Anchorage.

PEGGY OWEN
8238 Wastach Grove Lane
Salt Lake City, UT 84121
Phone: 801-943-6335
LPTV Permittees (3):
Alaska: K43EY, Anchorage; K49EE, Anchorage; K53FN, Anchorage.

JAMES W. OWENS
1525 McGavock St.
Nashville, TN 37203
Fax: 615-256-7779
LPTV Stations (1):
Tennessee: W10BI, Nashville.
LPTV Permittees (1):
Tennessee: W61AR, Nashville.

JAMES OXNER
317 Oxford Rd.
Ladson, SC 29456
Phone: 803-824-8556
LPTV Permittees (2):
New York: W59GN, Massena; W29BM, Watertown.

PACER TV OF EAST-CENTRAL WISCONSIN
1750 Freedom Rd.
Little Chute, WI 54140
Phone: 414-494-6310
Ownership: Lyle Robert Evans, Pres., 90%; Douglas A. Maszka, Secy.-Treas., 10%. Evans is majority stockholder of WEZR(AM) Brillion, WI. Evans & Maszka own WMBE(AM) Chilton, WI.
LPTV Stations (1):
Iowa: K52BH, Ames.
Other Holdings:
TV.

PACIFIC TELESTATIONS INC.
Box 368
Agana, GU 96910
Phone: 671-477-9861
LPTV Stations (1):
Guam: K20EU, Tamuning.

VERTA W. & VICTOR W. PAGE
Box 5374
San Bernardino, CA 92412-5374
Phone: 909-824-1870
LPTV Stations (1):
California: K53DU, Hemet.

PAGING ASSOCIATES INC.
24 Rockdale Rd.
West Haven, CT 06516
Phone: 203-932-3500
Fax: 203-933-2259
LPTV Stations (1):
Connecticut: W28AJ, West Haven.

PAGING SYSTEMS INC.
805 Burlway Rd.
Burlingame, CA 94010
Phone: 415-697-1000
LPTV Stations (1):
Florida: WLMF-LP, Miami.
Other Holdings:
MMDS.

DALE E. PAINTER
409 W. First St.
Colton, SD 57018
Phone: 605-446-3925
LPTV Permittees (1):
Arkansas: K40EF, El Dorado.

PAISANO BROADCASTING
Suite 500
1220 Broadway
Lubbock, TX 79493
Phone: 806-763-6051
Fax: 806-744-8363
Represented (legal): Booth, Freret & Imlay.
LPTV Stations (1):
Texas: KBZO-LP, Woodrow.

PALM BEACH TELEVISION BROADCASTING INC.
3180 Burgundy Dr. N
Palm Beach Gardens, FL 33410
Phone: 407-624-9255
Fax: 407-626-3104
Officer:
Leonard Walk, Pres. & Chief Operating Officer
Ownership: Leonard Walk, 50%; PNC Trust, 50%.
Represented (legal): Arent Fox Kintner Plotkin & Kahn.
LPTV Stations (1):
Florida: WPBI-LP, West Palm Beach.
LPTV Permittees (1):
Florida: W31AY, Jupiter & Tequesta.

PALOMA BROADCASTING CO. INC.
Suite R
2209 N. Padre Island Dr.
Corpus Christi, TX 78408
Phone: 512-289-7451
Fax: 512-289-7962
Officers:
Daniel J. Davis, Chmn.
William L. Stolp, Pres. & Gen. Mgr.
R. E. Freeman, Vice Chmn. & Chief Exec. Officer
Donald E. Kingsbury, Secy.-Treas.
Ownership: Diocesan Telecommunications Corp.
Represented (legal): Ross & Hardies.
LPTV Stations (6):
Texas: K30EG, Beeville-Refugio; K49DV, Beeville-Refugio; K47DF, Corpus Christi; K68DJ, Corpus Christi; K20EK, Kingsville-Alice; K38EB, Kingsville-Alice.

PAPPAS TELECASTING COMPANIES
500 S. Chinoweth Rd.
Visalia, CA 93277
Phone: 209-733-7800
Fax: 209-627-5363
Officers:
Harry J. Pappas, Pres. & Chief Exec. Officer
Dennis J. Davis, Sr. Exec. V.P. & Chief Financial Officer
LeBon G. Abercrombie, Sr. Exec. V.P.
Dale P. Kelly, Sr. V.P. & Dir., Engineering
Robert E. Denton, V.P., Property Management
Stella A. Pappas, Secy.-Treas.
Joanne L. Huestis, Asst. Secy.
Ownership: Harry J. Pappas. Pappas is proposed licensee of KFCB(TV) Concord, CA from First Century Broadcasting & WEJC(TV) Lexington, NC from Christian Television Network.
Represented (legal): Bryan Cave; Fletcher, Heald & Hildreth.
LPTV Stations (3):
California: K58DJ, Bakersfield; K40DQ, Tulare.
Nevada: K47CO, Reno.
Radio Stations:
California: KMPH-FM, Hanford.
TV Translators:
California: K51BP, Palermo; K63EC, Planada.
Nebraska: K18EC, Omaha; K57GY, Omaha.

LPTV Ownership

Other Holdings:
TV.

PARADISE SUPERSTATION LTD. INC.

18 E. 41st St.
Suite 1605
New York, NY 10017
Phone: 718-436-2839
Fax: 212-685-7106
Officers:
Steven Mitchell Schiffman, Chmn. & Chief Operating Officer
Judith Markovitch, Chief Exec. Officer
Bruce R. Blaustein, Chief Financial Officer
Ownership: Paradise Ventures Media Group Ltd.
Represented (legal): Schiffman & Blaustein.
LPTV Permittees (1):
Virgin Islands: W43BJ, Charlotte Amalie.

PARADISE VALLEY TV ASSN.

Box 152
Livingston, MT 59047
LPTV Stations (2):
Montana: K19CO, Emigrant; K27DL, Emigrant.

PARK CITY TELEVISION

Box 445
Park City, UT 84060
Phones: 801-649-0045; 801-649-4501
Fax: 801-649-5696
Ownership: William H. Coleman, Pres.
LPTV Stations (1):
Utah: K45AX, Park City.

PARK PLACE BROADCASTING CO.

200 Glenridge Ave.
Los Gatos, CA 95030
Phone: 408-354-5713
LPTV Permittees (2):
California: K05JY, Indio; K28ET, Palm Springs.

PAUL M. & ROSE B. PARKS

632 Riverview Blvd.
Clarkston, WA 99403
Phone: 509-758-7274
LPTV Permittees (1):
Arkansas: K27FF, El Dorado.

DONALD D. PAUL

705 Adirondack Ave.
Ventura, CA 93003
LPTV Permittees (1):
Missouri: K35EN, Cape Girardeau.

PAXSON COMMUNICATIONS CORP.

18401 U.S. Hwy. 19 N
Clearwater, FL 34624
Phone: 813-536-2211
Officers:
Lowell W. Paxson, Chmn.
James Bocock, Pres.
William L. Watson, Secy.
Arthur Tek, Treas.
Ownership: Second Crystal Diamond L.P., 90.08%;
Paxson Enterprises Inc., 9.92%. SCDLP ownership:
Lowell W. Paxson. PEI ownership:
Lowell W. Paxson.

LPTV Stations (6):

Florida: W42AM, Daytona Beach; W31AU, Orlando.
Georgia: W66BA, Dalton.
Missouri: K07TV, St. Louis.
Tennessee: W55CD, Chattanooga.
Texas: K33DB, Houston.
Radio Stations:
Florida: WAIA-FM, Callahan; WJRR-FM, Cocoa Beach; WZNZ(AM), WZNS(AM) & WRDO-FM, Jacksonville; WINZ(AM), Miami; WLVE-FM & WZTA-FM, Miami Beach; WMGF-FM, Mount Dora; WWNZ(AM), Orlando; WHNZ(AM),

Pinellas Park; WHPT-FM, Sarasota; WWZN(AM), Winter Park.
Tennessee: WFKB(AM), Colonial Heights.
Other Holdings:
TV.

LOIS E. PEARCE

11684 Rosehill
Overland Park, KS 66210
Phone: 913-469-8574
LPTV Permittees (1):
Michigan: W38CE, Mount Pleasant.

DENNIS PELLANT

1806 Westview Dr.
Hastings, MN 55033
Phone: 612-437-7659
LPTV Permittees (2):
Minnesota: K39EI, Cook; K44EH, Cook.

PENN CENTRAL BROADCASTING INC.

15th & Hamilton Sts.
Allentown, PA 18102
Phone: 215-435-5913
LPTV Stations (1):
Pennsylvania: W09BL, Williamsport.

VEARL PENNINGTON

135 Lee Cemetery Rd.
Morehead, KY 40351
Phone: 606-498-5251
LPTV Stations (2):
Kentucky: W10BM, Morehead; W068C, Mount Sterling.
LPTV Permittees (1):
Ohio: W05CB, Burlington.

PENSACOLA ACTS INC.

1836 Olive Rd.
Pensacola, FL 32514
Phone: 904-476-2203
LPTV Permittees (1):
Florida: W39BP, Pensacola.

PENTECOSTAL REVIVAL ASSN. INC.

Box 1506
Rte. 4
Palatka, FL 32077
Phones: 904-325-5854; 904-325-6323
Officers:
Rev. Dolly Harrell, Pres.
James L. Harrell Sr., V.P.
James L. Harrell Jr., V.P.
Ella Shifflett, Secy.-Treas.
Ownership: Rev. Dolly Harrell, James L. Harrell Sr., James L. Harrell Jr. & Ella Shifflett, 25% each.
LPTV Stations (1):
Florida: W49AW, Palatka.

PEOPLES TV ASSN.

Box AG
Moses Lake, WA 98837
Phone: 509-765-8658
LPTV Stations (1):
Washington: K64CZ, Moses Lake.
LPTV Permittees (1):
Washington: K66FD, Soap Lake.

JOSEPH M. PEREZ

1901 Amy Ave.
Santa Rosa, CA 95401
LPTV Stations (1):
California: K48BQ, Fort Bragg.

PERRY CHANNEL 69 TV INC.

400 E. Colonial
Orlando, FL 32803
Phones: 813-644-0261; 904-584-6981
LPTV Stations (1):
Florida: W69AX, Perry.

SONNY PERSAD

Box 339
Auburn, NY 13021
LPTV Stations (2):
New York: W48AO, Auburn; W54AK, Auburn.

PERSHING COUNTY

Box 357
Lovelock, NV 89419
LPTV Stations (1):
Nevada: K18DP, Lovelock.

GREGORY A. PETERSEN

Box 10674
Eugene, OR 97440
LPTV Stations (1):
Oregon: K51DT, Eugene.

KURT J. PETERSEN

Box 1229
Eugene, OR 97440-1229
LPTV Stations (2):
Missouri: K58DH, St. Louis.
Oregon: K59DW, Chiloquin.

ROBERT H. PETTITT

1052 Fisher Hill Rd.
Appleton, WA 98602
Phone: 509-365-2313
LPTV Permittees (1):
Oregon: K14JC, The Dalles.

LUCILLE PFINGSTEN

No. 201
1455 Shermer Rd.
Northbrook, IL 60062
Phone: 708-498-1609
LPTV Permittees (3):
Arkansas: K45DZ, Pine Bluff; K56FR, Pine Bluff.
Minnesota: K46DS, Duluth.

PHARIS BROADCASTING INC.

Box 573
523 Garrison Ave., Suite 201
Fort Smith, AR 72902
Phone: 501-785-4600
Fax: 501-785-4844
Officers:
Bill Pharis, Chief Exec. Officer
Karen Pharis, Chief Operating Officer
Ownership: Bill Pharis; Karen Pharis.
Represented (legal): Irwin, Campbell & Tanenwald.
LPTV Stations (3):
Arkansas: K14IT, Bentonville; KPBI-LP, Fort Smith; K63EG, Winslow.
LPTV Permittees (2):
Arkansas: K36EA, Fayetteville.
Oklahoma: K50CO, Poteau.
Radio Stations:
Arkansas: KP8I(AM), Greenwood-Fort Smith; KFDI(AM), Van Buren-Fort Smith.
TV Translators:
Arkansas: K32ED, Fort Smith; K59ES, Hindsville; K15DR, Springdale; K63EG, Winslow.

PHILLIPS COUNTY TV TRANSLATOR

Box 387
Malta, MT 59538
LPTV Permittees (1):
Montana: K15AS, Malta.

PICTURES & SOUND INC.

Box 11306
Springfield, MO 65808
Phone: 417-863-6371
Fax: 417-863-6013
Officer:
Paul Katona, Pres.
LPTV Stations (1):
Missouri: K08MA, Springfield.

JOSEPH H. PIERCE

5740 Shady Grove Rd.
Memphis, TN 38120
Phone: 901-767-1137
LPTV Permittees (1):
Illinois: W65CZ, Quincy.

MICHAEL E. PIERCE

5740 Shady Grove Rd.
Memphis, TN 38120
Phone: 901-767-1137
LPTV Permittees (1):
California: K59FW, Eureka.

PIKES PEAK BROADCASTING CO.

Box 1457
Colorado Springs, CO 80901-1457
Phone: 303-632-1515
Officers:
Harry W. Hoth Jr., Chmn.
Patti L. Hoth, Pres.
Joan G. Hoth, V.P.-Treas.
Ownership: Harry W. Hoth Jr.
Represented (legal): Fletcher, Heald & Hildreth.
LPTV Stations (3):
Colorado: K65CK, Glenwood Springs; K36AF, New Castle; K57CR, Rifle.
Other Holdings:
TV, radio.

PINELLAS COUNTY SCHOOLS

301 4th St. SW
Largo, FL 34649-2942
Phone: 813-588-6357
Fax: 813-588-6202
Officer:
Glyndell C. Hadaway, Dir., Media Services
LPTV Permittees (1):
Florida: W14AW, Pinellas County.

PIONEER PRINTING CO. INC.

501 Dock St.
Ketchikan, AK 99901
Phone: 907-225-3157
Officers:
Tena Williams, Chmn. & Pres.
Lew M. Williams III, Chmn. & Pres.
Kathryn M. White, Chief Financial Officer & Secy.-Treas.
Represented (legal): Keene & Curral.
LPTV Stations (1):
Alaska: K25EW, Ketchikan.
LPTV Permittees (2):
Alaska: K30EO, Prince of Wales; K41EC, Wrangell.

ROBERTA A. PIPER

1547 N. 121st St.
Wauwatosa, WI 53226
Phone: 414-547-6624
LPTV Permittees (2):
Georgia: W22BY, Augusta; W34BY, Moultrie.

TIMOTHY A. PIPHER

103 Marriott Center
Hilton Head Island, SC 29928
LPTV Stations (1):
South Carolina: W18BD, Hilton Head Island.

PLAINS-PARADISE TV DISTRICT

Box 1
Plains, MT 59859
LPTV Stations (1):
Montana: K21CA, Plains & Paradise.

ANNELIZABETH PLENDERLEITH

390 McKinney Rd.
Wexford, PA 15090
LPTV Stations (1):
Pennsylvania: W29AR, State College.

RICHARD L. PLESSINGER
Box 13069
Hamilton, OH 45013
Phone: 904-670-8013
LPTV Stations (1):
Florida: W03AS, Apalachicola.

PLEVNA PUBLIC SCHOOL TRUSTEES DISTRICT NO. 55
Box 158
Plevna, MT 59344
LPTV Stations (1):
Montana: K23DJ, Ekalaka.
LPTV Permitees (1):
Montana: K24DD, Plevna.
TV Translators:
Montana: K34DP, Plevna (NE & NW); K170B, Plevna (NE & NW).

GLENN R. & KARIN A. PLUMMER
No. 900 W
15565 Northland Dr.
Southfield, MI 48075
Phone: 810-559-4200
LPTV Stations (2):
Louisiana: W61AZ, New Orleans.
Michigan: W26AB, Detroit.

POLAR BROADCASTING INC.
1080 Los Molinos Way
Sacramento, CA 95864
Phone: 910-487-3932
Fax: 910-972-9969
Officer:
Warren L. Trumbly, Pres. & Chief Exec. Officer
Represented (legal): Abacus Communications.
LPTV Stations (3):
California: K23DH, Sacramento & Stockton;
K33DJ, Salinas-Monterey-Santa Cruz; K30BI,
San Francisco-Oakland-San Jose.

POLAR BROADCASTING OF ARIZONA INC.
29 Via Navarro
Greenbrae, CA 94904
Phone: 415-461-9066
Officer:
Tim Crosby, Chmn. & Chief Exec. Officer
LPTV Permitees (2):
Arizona: K67FE, Phoenix; K43CW, Tucson.

POLK COUNTY BROADCASTING CO.
Box 1236
2400 U.S. Hwy. 59N
Livingston, TX 77351
Phones: 409-327-8916; 409-327-5389
Ownership: Harold J. Haley, Pres.
Represented (legal): Eugene T. Smith.
LPTV Stations (1):
Texas: KETX-LP, Livingston.
Radio Stations:
Texas: KETX-AM-FM, Livingston.

POLYNESIAN MEDIA LTD.
Suite 128, Box 356
120 Hana Hwy., Unit 9
Paia, HI 96179
Phone: 808-878-3014
LPTV Permitees (4):
Hawaii: K20EL, Glenwood-Hilo; K22EL, Glenwood-Hilo; K48EQ, Honolulu; K51EM, Wai-luku.

POMPEY MOUNTAIN BROADCASTING CO.
Box 71
Mullin, TX 76864
LPTV Stations (1):
Texas: K61CV, Mullin.

PONYLAND BROADCASTING CO.
6611 Santa Monica Blvd.
Los Angeles, CA 90038-1311
Phone: 213-469-5696
Fax: 213-469-2193
Officer:
Susan Tumang, Chief Financial Officer
Ownership: Lawrence Rogow, 50%; Gary Spire, 50%. For Rogow's other interests, see Atrium Bcstg. Co., CalaVision, Jackson TV Co., Response Bcstg. Corp., Venture Technologies Group Inc., White Sage Broadcasting Co. & World TV. Rogow also has interest in Cable Bruma, Costa Rican cable operator. For Spire's other interests, see CalaVision, Response Bcstg. Corp., Venture Technologies Group Inc. & White Sage Broadcasting Co.
Represented (legal): Kaye, Scholer, Fierman, Hays & Handler.
LPTV Stations (2):
Arizona: K58DV, Phoenix; K25EA, Tucson.

KYLE T. POPE
1725 P St. Lower
Sacramento, CA 95814
Phone: 916-446-1721
LPTV Permitees (3):
Wisconsin: W64CE, Eagle River.
Wyoming: K50DX, Gillette; K52EL, Gillette.

POPLAR TV DISTRICT
Box 128
Poplar, MT 59225
Phone: 406-768-3800
LPTV Permitees (4):
Montana: K05KK, Poplar; K64ER, Poplar; K66FE, Poplar; K68ER, Poplar.

W. R. PORTEE
11243 S. Vermont Ave.
Los Angeles, CA 90044
LPTV Stations (1):
California: K61DW, Sacramento.
LPTV Permitees (1):
California: K020H, Fresno.

KATHY POTERA
157 Bunker Hill Rd.
Wyoming, PA 18644
LPTV Stations (1):
Pennsylvania: W54BO, Kingston.

LINDA C. POTYKA
1730 E. Indigo St.
Mesa, AZ 85203
Phone: 602-969-7707
LPTV Permitees (1):
Arizona: K30ES, Globe.

CAROLYN W. POULSEN
13513 S. Homestead Lane
Riverton, UT 84065
Phone: 801-254-1082
LPTV Permitees (5):
Alaska: K26EL, Fairbanks; K28ES, Fairbanks; K30ET, Fairbanks; K34EJ, Fairbanks; K36ED, Fairbanks.

LYLE G. POULSEN
13513 S. Homestead Lane
Riverton, UT 84065
Phone: 801-254-1082
LPTV Permitees (5):
Alaska: K38EL, Fairbanks; K40EN, Fairbanks; K42EC, Fairbanks; K44EK, Fairbanks; K46EH, Fairbanks.

HAZEL LOUISE POUNDS
154 Bannock St.
Bakersfield, CA 93307
Phone: 805-831-3786
LPTV Permitees (1):
North Dakota: K43EW, Grand Forks.

PRAIRIEVIEW TV INC.
6545 Cecilia Circle
Minneapolis, MN 55435
Phone: 612-941-0556
Officer:
Tamara K. Campbell, Chief Exec. Officer
Ownership: Tamara K. Campbell; James Rit-tenour.
LPTV Stations (7):
Minnesota: K15DC, Appleton; K17CS, Appleton; K19CW, Appleton; K23DF, Appleton; K25EI, Appleton; K29CC, Appleton; K33CR, Appleton.
LPTV Permitees (4):
Minnesota: K31BT, Appleton; K40EQ, Appleton; K49ED, Appleton; K58EO, Appleton.

PRAISE THE LORD STUDIO CHAPEL
Box 1606
Placerville, CA 95667
Phone: 916-626-5322
Officers:
John R. Hartman, Pres.
Jack W. Hartman, V.P.
Mary Hartman, Secy.-Treas.
LPTV Stations (1):
California: KTGN-LP, Placerville.

ANTHONY M. PRATO
2401 Marlene Way
Henderson, NV 89014
Phone: 702-739-8310
LPTV Permitees (3):
Virginia: W17BV, Lynchburg; W63CN, Lynchburg; W69DR, Lynchburg.

PREMIER BROADCASTING CO. INC.
400 N. High St.
Columbus, OH 43215
Phone: 614-224-6262
LPTV Stations (1):
Ohio: WLWG-LP, Columbus.

GINGER A. PRICE
Box 2642
Morgan City, LA 70381
Phone: 504-384-6960
Fax: 504-385-1916
LPTV Stations (1):
Louisiana: K39BJ, Morgan City.

GRADY L. PRICE JR.
4146 Carmichael Rd.
Montgomery, AL 36106
Phone: 205-288-8842
LPTV Permitees (2):
Tennessee: W38BY, Jackson.
Wisconsin: W36BP, Whiting.

NATHAN PRICE
Box 5111
Lakeland, FL 33807
Phone: 813-644-0261
LPTV Stations (2):
Florida: W24AA, Fort Myers; W15AG, Live Oak.

PRIME TIME CHRISTIAN BROADCASTING INC.
3719 S. Midland County Rd. 1305
Odessa, TX 79765
Phone: 915-563-0420

Officers:
Albert O. Cooper, Chmn.
Henry C. Wunsch, V.P.
Tommie J. Cooper, Secy.-Treas.
Branch Office:
2606 S. Main
Roswell, NM 88201
Phone: 505-622-5778
Ownership: Non-profit corp.
LPTV Stations (3):
New Mexico: K29BD, Alamogordo.
Texas: K30DW, Big Spring; K64EC, Pecos.
LPTV Permitees (3):
Texas: K19DK, Brownfield; K28DY, Monahans; K26DW, Snyder.
TV Translators:
New Mexico: K65BT, Clovis; K36DQ, Elida; K18DK, Hobbs; K66DO, Portales; K44DL, Roswell; K45BX, Ruidoso.
Texas: K30EI Fort Stockton; K47EB, La Mesa; K45DO, Levelland.
Other Holdings:
TV.

JOAN E. PRIMM
Suite W
2440 N. Glassell St.
Orange, CA 92665
Phone: 714-974-5813
LPTV Permitees (1):
California: K62EZ, Santa Maria.

JAMES W. PRINGLE
2574 Harvest Lane
Napa, CA 94558
Phone: 707-255-6755
LPTV Permitees (1):
Missouri: K28ED, Poplar Bluff.

PRISM BROADCASTING NETWORK INC.
Suite 234
610-22 Shorter
Rome, GA 30165
Phone: 404-295-5656
LPTV Stations (2):
Georgia: W34AG, Rome; W56CD, Rome.

VINCIE PRITCHARD
804 Ruth-Ann Dr.
Sedalia, MO 65301
Phone: 816-827-5775
LPTV Permitees (3):
New York: W41BY, Watertown; W63CJ, Watertown; W66CH, Watertown.

PROFESSIONAL IMPRESSIONS MEDIA GROUP
Box 677
15 Main St.
Champaign, IL 61824
LPTV Stations (1):
Montana: K020F, Bozeman.

PROGRESSIVE CABLE COMMUNICATIONS INC.
Box 131689
Tyler, TX 75713
Phone: 800-653-7059
Fax: 903-561-9503
Ownership: Steve Houston, 50%; Velma Houston, 50%.
LPTV Stations (2):
Texas: K20DL, Tyler; K48DP, Tyler.
LPTV Permitees (2):
Texas: K22EH, Longview; K27EM, Longview.
Other Holdings:
Cable.

WARREN T. REEVES
5125 S.W. 105th Terrace
Cooper City, FL 33328
Phone: 305-680-6289
LPTV Permittees (1):
Florida: W20BG, Panama City.

**REGENTS OF THE UNIVERSITY OF
NEW MEXICO**

1130 University Blvd. NE
Albuquerque, NM 87102
Phone: 505-277-2121
Fax: 505-277-2191
Officers:
Jon H. Cooper, Gen. Mgr.
Represented (legal): Dow, Lohnes & Albertson.
LPTV Stations (1):
New Mexico: K43AI, Farmington.
Other Holdings:
TV, radio.

REGISTER TV NEWS

314 W. Market St.
Sandusky, OH 44870
Phone: 419-625-5500
Officers:
Robert E. Pifer, Pres. & Chief Exec. Officer
David E. Hahn Jr., Chief Operating Officer
Ownership: Sandusky Newspapers Inc.
Represented (legal): Stu O'Hara.
LPTV Stations (1):
Ohio: W41AP, Sandusky.
Newspapers:
Michigan: Grand Haven Tribune.
Ohio: Norwalk Reflector, Sandusky Register.
Tennessee: Kingsport Times News.

PATTY W. REID

25345 Via Don Christa
Valencia, CA 91355
Phone: 805-254-8661
LPTV Permittees (3):
Arkansas: K47EX, Pine Bluff.
Wyoming: K44ED, Gillette; K48EU, Gillette.

SEAN REILLY

Suite 1K
5551 Corporate Blvd.
Baton Rouge, LA 70808
Phone: 504-928-3574
LPTV Permittees (2):
Louisiana: K36DY, Lake Charles; K42EE, Lake Charles.

RENARD COMMUNICATIONS CORP.

4853 Manor Hill Dr.
Syracuse, NY 13215
LPTV Permittees (1):
New York: W13CR, Rutland.

RENDA BROADCASTING NETWORK

Box 835
Talladega, AL 35160
Phone: 205-268-0786
Fax: 205-268-9158
Officers:
John M. Renda Jr., Pres.
Douglas R. Bruce, Chief Operating Officer
LPTV Stations (2):
Alabama: W47BS, Talladega.
Tennessee: W38AQ, Lenoir City.
LPTV Permittees (2):
Alabama: W50BO, Ashville; W38BU, Moody.

DEBORAH A. RENNIE

26 Tennis Villas
Monarch Beach, CA 92629
LPTV Permittees (1):
Iowa: K55HG, Marshalltown.

RENVILLE COUNTY TV CORP.

130 N. 10th St.
Bird Island, MN 55310
LPTV Stations (2):
Minnesota: K31CG, Olivia; K33CT, Olivia.

REPORTER TIMES INC.

1420 S. Catherine St.
Martinsville, IN 46151
LPTV Stations (1):
Indiana: W15AY, Martinsville.

RESPONSE BROADCASTING CORP.

6611 Santa Monica Blvd.
Los Angeles, CA 90038-1311
Phone: 213-469-5696
Fax: 213-469-2193
Officers:
Lawrence Rogow, Pres. & Chief Exec. Officer
Frank Washington, Chief Financial Officer
Gary Spire, V.P.-Secy.
Ownership: Lawrence Rogow, 25%; Gary Spire, 25%; Frank Washington, 25%; Lance Drummond, 4%; 15 others, none with more than 4%. For Rogow's other interests, see Atrium Bcstg. Co., CalaVision, Jackson TV Co., Ponyland Bcstg. Co., Venture Technologies Group Inc., White Sage Broadcasting Co. & World TV. Rogow also has interest in Cable Bruma, Costa Rican cable operator. For Spire's other interests, see CalaVision, Ponyland Bcstg. Co., Venture Technologies Group Inc. & White Sage Broadcasting Co.
Represented (legal): Arter & Hadden.
LPTV Permittees (1):
Idaho: K41DQ, Twin Falls.
Other Holdings:
TV.

RETFERFORD PUBLICATIONS INC.

8545 E. 41st St.
Tulsa, OK 74145
Phone: 918-663-1414
Ownership: Bill R. Retherford.
LPTV Permittees (1):
Oklahoma: K16GE, Morrison & Cushing.
Newspapers:
Oklahoma: Tulsa County News Weekly, East-side Times.

ARNOLD J. RETTIG

2807 W. 39th Place
Gary, IN 46408
LPTV Stations (1):
Minnesota: K27EH, Duluth.

ZENON REYNAROWYCH

8008 Margaret Place
Glendale, NY 11385
LPTV Stations (4):
Connecticut: W06BP, New Haven; W51BZ, New Haven; W38BC, Stamford.
New Jersey: W44AW, Morristown.
LPTV Permittees (4):
Colorado: K51CE, Colorado Springs; K18EM, Pueblo.
Connecticut: W51BK, Hartford.
New Jersey: W38BS, Morristown.

RUTH RHODES

3 Clark Lane
Easthampton, MA 01027
Phone: 413-527-4948
LPTV Permittees (1):
Wyoming: K63FI, Gillette.

RICHARD RICHARDS

Box 124
Star Rte.
Hereford, AZ 85616
LPTV Stations (1):
Arizona: K33CG, Sierra Vista.

HUGH E. RIGGS

517 Main St.
Narrows, VA 24124
Phone: 703-726-7958
LPTV Permittees (1):
Georgia: W22BV, Colquitt.

RIVER CITY BROADCASTING CORP.

4800 W. Kellogg Dr.
Wichita, KS 67209-2509
Phone: 316-942-7948
LPTV Stations (2):
Kansas: K51DN, Wichita; K55FS, Wichita.
Other Holdings:
TV.

MIGUEL RIVERA

Box 846
Aguada, PR 00602
LPTV Permittees (1):
Puerto Rico: W33BE, Arecibo.

RIVERTON FREMONT TV CLUB INC.

Box 628
113 S. 2nd E
Riverton, WY 82501
Phone: 307-856-3322
Officers:
Bill Willman, Pres.
Represented (legal): Fager & Singer.
LPTV Stations (3):
Wyoming: K08GO, Riverton; K40AQ, Shoshoni, Thermopolis & rural area; K44AW, Shoshoni/West Riverton.
LPTV Permittees (1):
Wyoming: K38EK, Shoshoni, Thermopolis & Riverton.

ROCK POINT SCHOOL INC.

Rock Point, AZ 86545
Phone: 602-659-4221
Fax: 602-659-4235
Officers:
Frank W. Begay, Chmn.
Jimmie C. Begay, Chief Exec. Officer
Mosaddi Mallick, Asst. Dir., Administration
Ownership: Rock Point School Board Inc.
LPTV Stations (1):
Arizona: K56CC, Rock Point.

JOSE LUIS RODRIGUEZ

157 Belmont Ave.
Jersey City, NJ 07304
LPTV Permittees (1):
New York: W44BC, Brentwood.

MIGUEL RODRIGUEZ

17th S V-20 Bay Gardens
Bayamon, PR 00619
LPTV Stations (1):
Puerto Rico: W54AQ, Yauco.

ROBERT RODRIGUEZ

01-1 107th St.
Villa Carolina, PR 00630
LPTV Permittees (1):
Puerto Rico: W65CJ, Guayama.

RODRIQUEZ-HEFTEL-TEXAS INC.

1645 Vine St.
Hollywood, CA 90028
LPTV Stations (1):
Texas: K31CM, Fort Worth.

DAVID K. ROSS

No. H-5
2901 Albarmarle St.
Melbourne, FL 32901
LPTV Permittees (1):
Florida: W20AY, Melbourne.

CATHERINE J. ROTOLO

2239 Bradywine Dr.
Charlottesville, VA 22901
Phone: 804-973-7954
LPTV Permittees (1):
Alabama: W52CI, Dothan.

ROUNDUP TV TAX DISTRICT

Court House
Roundup, MT 59072
Officers:
Nat Allen, Chmn.
E. H. Satterthwaite, Trustee
J. A. Nelsham, Trustee
LPTV Stations (1):
Montana: K06KX, Roundup.
TV Translators:
Montana: K09WS, Roundup; K11FS, Roundup; K13AN, Roundup.

HOWARD F. ROYCROFT

555 13th St. NW
Washington, DC 20004
Phone: 202-637-6525
Represented (legal): Hogan & Hartson.
LPTV Stations (1):
Arizona: K18CB, Bullhead City.
TV Translators:
Arizona: K16BP, Cottonwood; K28CW, Flagstaff; K14HG, Kingman; K15CR, Lake Havasu City.
Minnesota: K28DF, Brainerd; K30DK, Bemidji; K63DY, Little Falls; K49CU, Walker.

RUARCH ASSOCIATES

Box 10
123 E. Court St.
Woodstock, VA 22664
Phones: 540-459-8810; 540-459-4285
Fax: 540-459-5834
Officers:
Dr. Arthur D. Stamler, Managing Gen. Partner
Branch Office:
28 1/2 Piccadilly St.
Winchester, VA 22601
Phone: 540-667-2828
Fax: 540-667-3747
Ownership: Dr. Arthur D. Stamler, 22.5%; Virginia I. Stamler, 22.5%; Jack Farrance, 10%; 17 others.
Represented (legal): Borsari & Paxson.
LPTV Stations (2):
Virginia: W28AZ, Winchester & Front Royal; WAZT-LP, Woodstock.
Radio Stations:
Virginia: WAZR(FM), Woodstock.
TV Translators:
Virginia: W48AZ, Winchester; W25AZ, Staunton.

ROBERT H. RUARK

Box U
Old Orchard Beach, ME 04064
LPTV Permittees (3):
Maine: W20BC, Portland; W22BK, Portland; W62CD, Portland.

ROBERT R. RULE

2232 Del Range Blvd.
Cheyenne, WY 82009
LPTV Stations (1):
Wyoming: K39DQ, Cheyenne.
LPTV Permittees (1):
Wyoming: K63EZ, Laramie.

RURAL SERVICES OF CENTRAL MINNESOTA INC.

12 5th Ave. NE
Pelican Rapids, MN 56572
Phone: 218-863-4600
Fax: 218-863-1172
Officers:
Dave Weakland, Pres.

LPTV Ownership

Michael Ostbye, Chief Financial Officer
Ownership: Lake Region Electric Cooperative.
LPTV Stations (5):
Minnesota: K31CH, Erhard; K39CJ, Erhard;
K41CS, Erhard; K43CS, Erhard; K51DC, Erhard.
LPTV Permittees (3):
Minnesota: K33EN, Erhard; K65GG, Erhard;
K67GK, Pelican Rapids.

RURAL TELEVISION SYSTEM INC.

6205-A Franktown Rd.
Carson City, NV 89701
LPTV Permittees (1):
Montana: K42DH, Shepherd/Huntley/Worden.
MMDS Systems:
New Mexico: WHT59B, Silver City (CL).

RUSSELL COMMUNICATIONS

407 E. Morningside Circle
Fullerton, CA 92635-3544
Phone: 714-879-6000
Officers:
James H. Russell, Chmn.-Pres.
Lahoma A. Russell, Secy.-Treas.
LPTV Stations (1):
Wyoming: K09UO, Sheridan.

JAMES RUTHERFORD

Chebacco Ranch
South Effingham, NH 03882
Phone: 603-522-3211
Fax: 603-522-8970
Officers:
James O. Rutherford, Chief Exec. Officer
Merlyn Rutherford, Secy.-Treas.
LPTV Permittees (1):
New Hampshire: W30BC, South Effingham.

C. T. RYDER

Suite 134
Maui Mall PCB
Kahului, HI 96732
Phone: 808-878-1779
LPTV Permittees (2):
Hawaii: K45EA, Pala; K55GO, Wailuku.

STEPHEN SAFFOLD

979 Piedmont Dr.
Sacramento, CA 95822
Phone: 916-442-6566
LPTV Permittees (1):
Michigan: W15BM, Traverse City.

SAGE BROADCASTING CORP.

406 S. Irving St.
San Angelo, TX 76903
Phone: 915-658-2666
Officers:
Raymond Schindler, Pres.
Bill Carter, V.P. & Gen. Mgr.
Jamie George, Controller
Branch Office:
KIDY-TV
1049 N. 3rd
Suite 705
Abilene, TX 79601
Phone: 915-673-2345
Fax: 915-672-4816
Ownership: Dane P. Schindler, 32%; Suzanne
S. Brown, 32%; Sherry S. Hawk, 32%; Anne-
Marie Atemir-Carter, 3%; Oliver Bell & Rosetta
Bell, 1% jointly.

Represented (legal): Rosenman & Colin.
LPTV Stations (2):
Texas: K54DT, Abilene; K56F, Brownwood.
LPTV Permittees (2):
Texas: K50EI, Oplin; K43ES, Stamford.
Other Holdings:
TV, radio.

ST. AUGUSTINE'S COLLEGE

1315 Oakwood Ave.
Raleigh, NC 27611
Phone: 919-516-4750
Fax: 919-516-4425
Officers:
James N. Wade, Chmn.
Dr. Bernard W. Franklin, Pres. & Chief Exec.
Officer
Dr. Paul Vandergrift, Chief Operating Officer
Eugene Nicholas, Chief Financial Officer
LPTV Stations (1):
North Carolina: W68BK, Raleigh.
Radio Stations:
North Carolina: WAUG(AM), New Hope.

CITY OF ST. PETERSBURG

175 5th St. N
St. Petersburg, FL 33701
Phone: 813-893-7050
LPTV Stations (1):
Florida: W35AJ, St. Petersburg.

SAINTE LIMITED

Box 4159
Modesto, CA 95352-4159
Phone: 209-523-0777
Fax: 209-523-0898
Officer:
Chester Smith, Gen. Partner
Ownership: Chester Smith & Naomi L. Smith,
Gen. Partners, 53% jointly; Sainte Network
Corp., Gen. Partner, 1%; Marie E. Christof-
erson, Trustee, 18%; Bernard Hennings, 7%;
Albert J. Chance, 5.5%; J. W. Jensen, 5.5%;
Lena M. Smith, 5%; Truda P. Davis, 4%;
David Helsten, 1%.
Represented (legal): Fletcher, Heald & Hildreth.
LPTV Stations (2):
California: K09UF, Morro Bay; K07TA, Santa
Maria.
Other Holdings:
TV.

SALEM BROADCASTING CO.

310 W. McMackin St.
Salem, IL 62881
LPTV Stations (1):
Illinois: W28AI, Salem.

PATRICK SALIS

2225 Avondale Dr.
Alhambra, CA 91803
LPTV Permittees (1):
Nevada: K34DK, Laughlin.

SALISBURY EDUCATIONAL BROAD- CASTING FOUNDATION

Box 186
Salisbury, MD 21801
LPTV Permittees (1):
Maryland: W38BN, Salisbury.

SALISH KOOTENAI COLLEGE

Box 117
Hwy. 93
Pablo, MT 59855
Phone: 406-675-4800
Fax: 406-675-4801
Officers:
Joe McDonald, Chief Exec. Officer
Paul Eve, Chief Financial Officer
Annette T. Brown, Programming Dir.
Represented (legal): Schwartz, Woods & Miller.
LPTV Stations (2):
Montana: K25CL, Pablo/Ronan; K28CF, St. Ig-
natius.
TV Translators:
Montana: K48EG, Arlee; K20CP, Elmo.

SALMON RIVER COMMUNICATIONS

L.P.
4600 S. Regal St.
Spokane, WA 99223
Phone: 509-448-2828
Fax: 509-448-3815
Officers:
Robert J. Hamacher, Chmn. & Chief Exec.
Officer
Paula Bauer, Chief Financial Officer
Ownership: Robert J. Hamacher, Gen. Partner;
JusDan Inc., Gen. Partner. See Hamacher
under listing for 914 Broadcasting Inc.
LPTV Stations (6):
Idaho: K47BW, Lewiston, ID-Clarkston, WA;
K20BZ, Sandpoint.
Washington: K44CK, Chelan; K09UP, Colville;
K35BJ, Ellisford; K31AH, Omak/Okanogan.
LPTV Permittees (2):
Oregon: K50DQ, Klamath Falls; K49DW, Med-
ford.
Other Holdings:
TV.

SAN ANTONIO BROADCASTING CORP.

2636 Amy Court
Moore, OK 73160
Phone: 405-672-1405
LPTV Stations (1):
Texas: K19DC, San Antonio.

SAN ANTONIO CHANNEL 2 INC.

121 Interpark
Suite 503
San Antonio, TX 78216
Phone: 512-494-6565
Fax: 512-494-5037
Ownership: Bob A. Roth Sr., Pres.
Represented (legal): Cohn & Marks.
LPTV Stations (1):
Texas: K02MX, San Antonio.

SAN ANTONIO COLLEGE

1300 San Pedro Ave., RTVF
San Antonio, TX 78212-4299
Phone: 210-733-2793
Fax: 210-733-2338
Officers:
Dr. Ruth Burgos-Sasscer, Pres.
Dr. Robert Ramsey, Chief Exec. Officer
LPTV Stations (1):
Texas: K48DS, San Antonio.
Other Holdings:
Radio.

COUNTY OF SAN BERNARDINO

825 E. 3rd St.
San Bernardino, CA 92415
Phones: 619-256-6213; 714-383-3741
LPTV Stations (2):
California: K67AZ, Daggett; KTSK-LP, Daggett.

SAN JUAN BASIN AREA VOCATIONAL- TECHNICAL SCHOOL

Box 970
Cortez, CO 81321
Phone: 303-565-8457
Fax: 303-565-8457 ext. 40
Officers:
Howard N. Acott, Chief Exec. Officer
Jeanine Nunn, Chief Financial Officer
Ownership: State of Colorado/Montezuma County
School Districts.
LPTV Stations (1):
Colorado: K28EB, Cortez.

SAN YSIDRO BROADCASTING CORP.

318 E. San Ysidro Blvd.
San Ysidro, CA 92073
Phone: 619-428-2565
LPTV Permittees (1):
California: K43DM, Escondido & San Marcos.

DEWEY SANFORD

Box 550
Grenada, MS 38902-0550
Phone: 601-226-1354
LPTV Stations (1):
Mississippi: W13CS, Grenada.

E. NICHOLAS SANGRINETTI

Box 608
Barre, VT 05641
LPTV Permittees (1):
Vermont: W61CE, Rutland.

SANPETE TV CORP.

3882 South 850 West
Bountiful, UT 84010
LPTV Stations (1):
Utah: K28AG, Mantv/Ephraim.

ROBERT SANTORE

No. 210
9 E. Exchange Place
Salt Lake City, UT 84111
LPTV Permittees (4):
New York: W51CM, Rochester.
South Carolina: W34CB, Myrtle Beach; W59CU,
Myrtle Beach; W67DI, Myrtle Beach.

GONZALO A. SANTOS

Rte. 3
Box 186
Thompsonville, IL 62890
Phone: 618-627-2741
LPTV Stations (1):
Florida: W65CU, Jacksonville.
LPTV Permittees (4):
Oregon: K05CE, Lakeview; K59FG, North Bend;
K64EH, Roseburg.
Texas: K57GO, San Antonio.

SATELLITE VIDEO BROADCASTING

LPTV Permittees (1):
Maryland: W52AX, Leonardtown.

JAMES W. SATTERFIELD

Box 405
West Union, SC 29696
Phone: 808-638-2062
LPTV Permittees (3):
Louisiana: K38EG, Alexandria; K41DX, Alexan-
dria.
Tennessee: W22BR, Jackson.

SAUL'S HARBOR PENTECOSTAL CHURCH

215 Leland Ave.
Utica, NY 13502
LPTV Permittees (1):
New York: W27BJ, Utica.

SAWTOOTH COMMUNICATIONS

1866 E. Chisholm Dr.
Nampa, ID 83687
LPTV Permittees (1):
Idaho: K27DX, McCall.

CAROL SCHAID

1522 Augusta Dr.
Ada, OK 74820
Phone: 405-332-8546
LPTV Permittees (1):
Oklahoma: K40EU, Lawton.

CAROL SCHATZ

4320 Sunstone Circle
Anchorage, AK 99516
Phone: 907-345-2630
LPTV Stations (1):
Florida: W06BE, Tampa.

SCHINDLER COMMUNITY TV SERVICES

Box 297
Belcourt, ND 58316
LPTV Stations (7):
North Dakota: K53DH, Belcourt; K55FH, Belcourt; K57EY, Belcourt; K59DM, Belcourt; K61EF, Turtle Mountain Indian Reservation; K63ER, Turtle Mountain Indian Reservation; K65FE, Turtle Mountain Indian Reservation.
LPTV Permittees (1):
North Dakota: K51EX, Turtle Mountain Indian Reservation.

WALTER SCHINDLER

1036 E. 8th St.
Oakland, CA 94606
LPTV Permittees (1):
South Carolina: W65DB, Myrtle Beach.

KARL A. SCHMIDT

2762 24th St.
Greeley, CO 80631
Phone: 303-330-9251
LPTV Permittees (1):
Tennessee: W66CG, Acton.

LARRY L. SCHRECONOST

Box 1032
Indiana, PA 15701-1032
Phone: 412-349-2511
LPTV Permittees (1):
Pennsylvania: W30BI, Meadville.

VERONICA D. SCHUETTER

3820 Chapparral Dr.
Fairfield, CA 94533
Phone: 707-429-0466
LPTV Permittees (3):
Minnesota: K25EY, Walker; K29DE, Walker; K58EQ, Walker.

DIOCESE OF SCRANTON

Catholic Television
400 Wyoming Ave.
Scranton, PA 18503-1272
Phone: 717-346-8953
Fax: 717-341-1293
Officers:
Rev. James C. Timlin, Pres.
Maria Orzel, Exec. Dir. of Communications
James Brennan, CTV Mgr.
Ownership: Bishop James C. Timlin, Trustee.
Represented (legal): Pepper & Corazzini.
LPTV Stations (2):
Pennsylvania: W41AQ, Berwick-Sybertsville; W07BV, Wilkes-Barre/Pittston.

PATRICIA SCREEN

1221 Live Oak St.
Quincy, FL 32351
LPTV Stations (1):
Louisiana: K46CR, Baton Rouge.

E. W. SCRIPPS CO.

312 Walnut St.
28th Floor
Cincinnati, OH 45202
Phone: 513-977-3000
Fax: 513-997-3768; 513-997-3721.
Officers:

Lawrence A. Leser, Chmn. & Chief Exec. Officer
William R. Burleigh, Pres. & Chief Operating Officer
Frank Gardner, Sr. V.P., Bcstg.
Craig Standen, Sr. V.P., Corporate Development
Daniel J. Castellini, Sr. V.P., Finance & Administration
F. Steve Crawford, Sr. V.P., Cable
Alan M. Horton, Sr. V.P., Newspaper Division

Gregory L. Ebel, V.P., Human Resources
J. Robert Routh, V.P. & Controller
M. Denise Kuprionis, Secy.
E. John Wolfzorn, Treas.
Ownership: Publicly held.
Represented (legal): Baker & Hostetler.
LPTV Stations (1):
Arizona: K44CN, Cottonwood.
Other Holdings:
TV, cable, newspapers.

SEACOAST BROADCASTING CO. INC.

47 Winnacunnet Rd.
Hampton, NH 03844
Officers:
Guenter Marksteiner, Chief Exec. Officer
Steven Ellis, Secy.-Treas.
Ownership: Guenter Marksteiner.
Represented (legal): Fletcher, Heald & Hildreth.
LPTV Permittees (1):
New Hampshire: W23AM, Hampton Falls.

SEEWAY BROADCASTERS

108 1/2 E. Main St.
Bellevue, OH 44811
Phone: 419-334-8802
Officer:
Bob Lee, Pres.
Ownership: Bob Lee, 33.33%; Bob Ladd, 33.33%;
Gayl Palsuch, 33.33%.
LPTV Stations (1):
Ohio: W21BF, Fremont.

SELECT BUSINESS RESOURCES INC.

Suite 192
4411 Bee Ridge Rd.
Sarasota, FL 34232
LPTV Permittees (2):
Florida: W56CN, Venice.
Wisconsin: W38BO, Madison.

SELECTIVE TV INC.

Box 665
2308 S. Broadway
Alexandria, MN 56308
Phone: 612-763-5924
Officers:
Charles G. Bundy, Pres.
Michael Gregor, V.P.
Ann Malmgren, Secy.-Treas.
Barbara Beers, Mgr.
Ownership: Non-profit organization.
Represented (legal): Rosenman & Colin.
LPTV Stations (11):
Minnesota: K16CO, Alexandria; K18DG, Alexandria; K26CL, Alexandria; K28BT, Alexandria; K30AF, Alexandria; K34AF, Alexandria; K48DV, Alexandria; K50DB, Alexandria; K52DZ, Alexandria; K58DS, Alexandria; K60EJ, Alexandria.
LPTV Permittees (1):
Minnesota: K32EB, Alexandria.
TV Translators:
Minnesota: K24AE, Alexandria; K36AA, Alexandria; K38AC, Alexandria; K40AA, Alexandria; K62AU, Alexandria.

SEVEN STAR TELEVISION

Box 5527
Fullerton, CA 92635
LPTV Stations (1):
Nebraska: K42BG, Scottsbluff.

SEVENOAKS CO.

Box 521060
Tulsa, OK 74152
LPTV Permittees (1):
Puerto Rico: W65BQ, Mayaguez.

MARK S. SEVERENCE

71-355 Halgar Rd.
Rancho Mirage, CA 92270

LPTV Permittees (1):
Nevada: K29CD, Lake Tahoe.

SHAFFER TRANSLATOR INC.

415 Barnes
Alva, OK 73717
Phone: 405-256-2254
LPTV Stations (6):
Oklahoma: K20BR, Gage, Fargo, Fort Supply & May; K18BV, May, Gage & Fargo; K49DO, Seiling; K51EB, Seiling; K59EE, Woodward; K69DH, Woodward/Mooreland/Waynoka.
LPTV Permittees (2):
Oklahoma: K56FK, Alva & Cherokee; K58EM, Alva & Cherokee.

JOSEPH W. SHAFFER

3050 Post Oak Blvd.
Houston, TX 77056
LPTV Stations (1):
New Mexico: K68EO, Albuquerque.
LPTV Permittees (3):
Florida: W21BK, Tallahassee.
New Mexico: K45DL, Albuquerque.
Texas: K20EP, Austin.

SHAHEEN BROADCASTERS INC.

501 Bowtown Rd.
Delaware, OH 43015
Officers:
Jim Shaheen, Pres.
Sylvia Shaheen, Secy.-Treas.
LPTV Stations (1):
Ohio: W56CA, Delaware.

NORMAN R. SHARPE

1817 W. Wescott Dr.
Phoenix, AZ 85027
Phone: 602-582-8087
LPTV Permittees (1):
Arizona: K30EP, Wickenburg.

HORACE F. & ALMA SHARROCKS

931 Litchfield Ave.
Sebastopol, CA 95472
Phone: 707-823-3003
Fax: 707-824-1843
LPTV Permittees (1):
Arkansas: K44DS, Batesville.
Other Holdings:
Cellular telephone: Specialized Mobile Radio.

BARBARA SHARSTEIN

No. 3
5 Burnett Ave. N
San Francisco, CA 94131
Phone: 415-285-7250
LPTV Permittees (1):
Illinois: W36BS, Quincy.

DOUGLAS SHELDAHL

109 Oak Blvd.
Huxley, IA 50124
LPTV Stations (2):
Iowa: K38DU, Sioux City.
Wisconsin: W44BF, La Crosse.
LPTV Permittees (3):
Iowa: K42DO, Clinton; K39DF, Council Bluffs.
Kentucky: W42BM, Owensboro.

R. B. SHELDAHL

6825 N.W. 100th St.
Johnston, IA 50131
LPTV Stations (4):
Iowa: K45CQ, Council Bluffs; K23DM, Des Moines; K35CF, Des Moines; K64DG, Iowa City.
LPTV Permittees (3):
Iowa: K34DV, Dubuque.
Nebraska: K53EY, Omaha.
Washington: K34EM, Wenatchee.

JOANNA LYN SHELTON

6125 Alrport Freeway
Fort Worth, TX 76117
LPTV Permittees (3):
Alabama: W28BR, Birmingham.
Oklahoma: K19EA, Oklahoma City; K25FF, Tulsa.

SHENANDOAH COMMUNICATIONS CO.

Box 473
Stuarts Draft, VA 24477
Phone: 703-337-4346
LPTV Permittees (1):
Virginia: W17BR, Augusta County.

SHERJAN BROADCASTING CO. INC.

5th Floor
4601 Sheridan St.
Hollywood, FL 33021
Phone: 305-381-8417
Officers:
Vasquez Santoni, Chmn.
Sherwin Grossman, Pres.
Alberto Stark, Chief Exec. Officer
Pierre Jaspas, Chief Operating Officer
Orlando Rojas, Chief Financial Officer
Branch Office:
Lotus Hispanic Reps
50 E. 42nd St.
New York, NY 10017
Phone: 212-697-7601
Represented (legal): Arent Fox Kintner Plotkin & Kahn.
LPTV Stations (1):
Florida: W41BF, Miami.

SHIELDS VALLEY TV TAX DISTRICT

Box 34
Clyde Park, MT 59018
LPTV Stations (1):
Montana: K17BT, Livingston.

SHORELINE BROADCASTING

4117 Van Buren St.
Hollywood, FL 33021
LPTV Permittees (1):
Florida: W04CC, Fort Myers.

ROBERT H. SHREFFLER

1817 Northwood Dr.
Clearwater, FL 34624
LPTV Permittees (1):
Pennsylvania: W10CB, Wilkes-Barre.

SIERRA BROADCASTING CO.

1500 Foremaster Lane
Las Vegas, NV 89101
Phone: 702-642-3333
Fax: 702-657-3423
Officers:
James E. Rogers, Pres.
Joan Zucker, Chief Financial Officer
Cindy Heinrich, Secy.
Louis Wiener Jr., Treas. & Exec. V.P.
Branch Office:
1790 Vassar St.
Reno, NV 89502
Phone: 702-322-4444
Ownership: Sunbelt Broadcasting Co. (see listing). Sunbelt also owns Coronado Communications Co. (see listing in Commercial TV Station Ownership).
Represented (legal): James E. Rogers.
LPTV Stations (1):
California: K56BW, Tahoe City.

SIERRA JOINT COMMUNITY COLLEGE DISTRICT

5000 Rocklin Rd.
Rocklin, CA 95677
Phone: 916-781-0406
Fax: 916-781-0455

LPTV Ownership

Officers:
Kevin M. Ramirez, Pres. & District Superintendent
Debra Furtado, Asst. Dean, Learning Resources Center
LPTV Stations (1):
California: K16CX, Grass Valley.

SIGNAL BROADCASTING
Box 980
Quebradillas, PR 00678
Ownership: Jose J. Arzuaga, 51%; Juan G. Padin, 49%. Arzuaga owns 51% of Arzuaga & Martinez Assoc. (see listing).
LPTV Stations (1):
Puerto Rico: W278T, Quebradillas.

MARK SILBERMAN
No. 107
100 N. Doheny Rd.
Los Angeles, CA 90048
Phone: 310-550-7718
LPTV Permittees (3):
California: K52FK, Eureka.
Illinois: W61CO, Quincy.
Iowa: K55GS, Ottumwa.

SILVER KING COMMUNICATIONS INC.
12425 28th St. N
No. 300
St. Petersburg, FL 33716-1827
Phone: 813-573-0339
Fax: 813-572-1488
Officers:
James M. Lawless, Chmn. & Pres.
Steven H. Grant, Vice Chmn., Exec. V.P., Treas. & Chief Financial
Chuck Bohart, Exec. V.P., Development
Michael Drayer, Exec. V.P., Gen. Counsel & Secy.
William D. Lovell, Exec. V.P., Operations & Planning
Lia Hernandez, Exec. V.P., Compliance
Joe Centorino, Sr. V.P., Engineering
Joan Halfaker, V.P., Controller
Ownership: Publicly held. Silver King owns Northeast LPTV License Inc.; North Central LPTV Inc.; North Central LPTV License Inc.; Southeast LPTV License Inc.; South Central LPTV License Inc.; West LPTV License Inc. (see listings); has interest in Roberts Bcstg. Co. & Urban Bcstg. Corp.

Represented (legal): Dow, Lohnes & Albertson.
LPTV Stations (21):
Alabama: W34BL, Birmingham; W52BF, Mobile.
Arizona: K21CX, Tucson.
Florida: W36AJ, Jacksonville; W31BB, Pensacola; W24BF, St. Petersburg.
Illinois: W39BH, Champaign; W33AY, Springfield.
Kansas: K15DD, Wichita.
Louisiana: K14IE, New Orleans.
Minnesota: K35CY, Minneapolis.
Missouri: K26CR, Kansas City; K210D, St. Louis.
North Carolina: W58CD, Raleigh.
Ohio: W13BN, Columbus; W648M, Toledo.
Oklahoma: K39CW, Tulsa.
Tennessee: W56CM, Knoxville.
Virginia: W56CS, Portsmouth; W56CP, Roanoke.
West Virginia: W178H, Huntington.
LPTV Permittees (4):
Georgia: W24AL, Atlanta.
Iowa: K41DD, Des Moines.
New York: W65CS, Plattsburgh.
Ohio: W39AV, Dayton.
Other Holdings:
TV.
Production: Telemation Inc. (a division of Silver King Communications Inc.). Located in Denver & Los Angeles.

SIouxLAND CHRISTIAN BROADCASTING
1000 E. 41st St.
Sioux Falls, SD 57105
Phone: 605-332-5565
Officers:
Mike Nichols, Chmn.
Trent Slyter, Chief Exec. Officer
Roger Swanson, Secy.-Treas.
Represented (legal): Woods, Fuller & Schutz.
LPTV Stations (1):
South Dakota: K53EG, Sioux Falls.

SITKA SCHOOL DISTRICT
300 Kostromeninoff St.
Sitka, AK 99835
Phone: 907-747-8622
Fax: 907-747-5330
Officer:
John Holst, Superintendent
LPTV Stations (1):
Alaska: K03GJ, Sitka.

SIVELY COMMUNICATIONS SYSTEM
Box 361
RR 11
Keavy, KY 40737
LPTV Stations (1):
Kentucky: W48BD, Corbin.

WARREN SKAGGS
2229 Southview
Bartlesville, OK 74003
Phone: 918-336-3742
LPTV Permittees (1):
Louisiana: K67GO, Monroe.

SKINNER BROADCASTING INC.
Suite 580
450 N. Park Rd.
Hollywood, FL 33021
LPTV Stations (1):
Florida: W27AQ, Fort Lauderdale.

MICHAEL A. SLEEZER
101 Park St.
Gloversville, NY 12078
LPTV Stations (1):
New York: W49BA, Gloversville.

FRANK SMID
12 Center St.
Travellers Rest, SC 29690
LPTV Permittees (3):
Arkansas: K66ES, Pine Bluff.
Minnesota: K19ED, Walker.
Wyoming: K34ED, Gillette.

EDITH C. SMITH
1524 Mill St.
Belle Fourche, SD 57717
LPTV Stations (1):
Washington: K51CU, Spokane.

SMOKEY VALLEY TV DISTRICT
Box 1236
Round Mountain, NV 89045
Phone: 702-377-2044
LPTV Permittees (3):
Nevada: K09WK, Smokey Valley & Hadley; K11TX, Smokey Valley & Hadley; K13WX, Smokey Valley & Hadley.

SODA MOUNTAIN BROADCASTING INC.
2225 Coburg Rd.
Eugene, OR 97401
Ownership: Chambers Communications (see Commercial TV Station Ownership).
LPTV Stations (1):
Oregon: K52AS, Altamont/Klamath Falls.

JAMES O. SOMERVILLE
4188 Rte. 96-A
Geneva, NY 14456
Phone: 315-585-6307
LPTV Permittees (2):
New York: W19BR, Plattsburgh; W49BI, Plattsburgh.

SON BROADCASTING INC.
Box 4338
Albuquerque, NM 87106
Phone: 505-473-1111
Officers:
Belmarino R. Gonzales, Pres.
Angie Gonzales, V.P.
Marcimiliano Baca, V.P.
Ted R. Gonzales, Secy.
Vickie A. Archiveque, Treas.
Ownership: Non-stock, non-profit corp.
Represented (legal): Dan Sosa & Charles Solomon.
LPTV Stations (2):
New Mexico: K61EQ, Albuquerque; K28CE, Socorro.
TV Translators:
New Mexico: K51DM, Antonito; K58DW, Taos.
Other Holdings:
TV.

EARL RAY SORENSON
2610 Via Corona
Bullhead City, AZ 86442
Phone: 602-763-4772
LPTV Permittees (1):
Nevada: K28EU, Laughlin & Bullhead City, AZ.

SOUTH CENTRAL COMMUNICATIONS CORP.
1162 Mount Auburn Rd.
Evansville, IN 47720
Phone: 812-464-1150
Fax: 812-426-7928
Officers:
John D. Engelbrecht, Pres. & Chief Exec. Officer
Jack Simmons, Chief Operating Officer
Bettie A. Engelbrecht, Secy.
Robert Shirel, Chief Financial Officer
Lee R. Thompson, Engineering Dir.
Branch Office:
504 Rosedale Ave.
Nashville, TN 37204
Phone: 615-259-9370
Ownership: John D. Engelbrecht, 88%; Bettie A. Engelbrecht, 12%.
Represented (legal): Bryan Cave.
LPTV Stations (9):
Indiana: W52AZ, Evansville; WIKY-LP, Evansville; WJPS-LP, Evansville.
Kentucky: W49AX, Louisville.
Tennessee: W34BE, Knoxville; W68CG, Nashville; WJDE-LP, Nashville; WRMX-LP, Nashville; W22AU, Sevierville.
LPTV Permittees (2):
Indiana: W67CB, Evansville; W66CT, Mount Vernon.
Other Holdings:
Radio.

SOUTH CENTRAL ELECTRIC ASSN.
Box 150
County Rd. W
St. James, MN 56081
Phone: 507-375-3164
LPTV Stations (2):
Minnesota: K18EY, Frost; K27FI, Frost.
LPTV Permittees (3):
Minnesota: K31EF, Frost; K33EC, Frost; K65FW, Frost.

SOUTH FLORIDA PUBLIC TELECOMMUNICATIONS INC.
Box 6607
West Palm Beach, FL 33405

Phone: 407-737-8000
Fax: 407-369-3067
Officers:
Robert H. Santorn, Chmn.
Mary Souder, Pres. & Chief Exec. Officer
Represented (legal): Schwartz, Woods & Miller.
LPTV Stations (1):
Florida: W44AY, Fort Pierce.
Other Holdings:
TV, radio.

SOUTH JERSEY RADIO INC.
1601 New Rd.
Linwood, NJ 08221
Phone: 609-927-0444
Fax: 609-927-7014
Officers:
Howard L. Green, Chmn. & Chief Exec. Officer
Mark Moss, Engineering Dir.
Represented (legal): Gordon & Kelly.
LPTV Permittees (1):
New Jersey: W07CE, Atlantic City.
Other Holdings:
Radio. See Howard Green Group in Commercial TV Station Ownership.

SOUTHERN BROADCASTING CORP.
212 Starling Ave.
Martinsville, VA 24112
Phone: 703-638-8700
LPTV Stations (1):
Virginia: W57BZ, Martinsville.
LPTV Permittees (1):
Virginia: W55CC, Danville.

SOUTHERN GREENLEE COUNTY TV ASSN. INC.
222 N. Hwy. 75
Duncan, AZ 85534
LPTV Stations (4):
Arizona: K33DA, Duncan; K35CP, Duncan; K39CM, Duncan; K41CV, Duncan.

SOUTHTOWN'S CHRISTIAN CENTER INC.
2095 Lakeview Rd.
Box 32
Lakeview, NY 14085
Phone: 716-627-4038
Fax: 716-627-7999
Officers:
Thomas M. Smardz, Chmn. & Chief Exec. Officer
Linda Schutrum, Chief Financial Officer
Represented (legal): Joseph E. Dunne III.
LPTV Stations (1):
New York: W39BC, Hamburg.

SOUTHWEST BROADCASTING CO. INC.
Suite 320
5201 California Ave.
Bakersfield, CA 93309
LPTV Stations (1):
California: K33BY, Bakersfield.

SOUTHWEST COLORADO TV TRANSLATOR ASSN.
Box 158
Cortez, CO 81321
Phone: 303-565-2121
Ownership: State government entity.
Represented (legal): Kent Williamson.
LPTV Stations (33):
Colorado: K07UY, Cortez; K24CH, Cortez; K26CI, Cortez; K33AE, Cortez; K51DB, Cortez; K59CF, Cortez; K57EX, Cortez & Dolores; K16CT, Cortez & Mancos; K18DR, Cortez & Mancos; K20DI, Cortez & Mancos; K22CU, Cortez & Mancos; K35CH, Cortez & Mancos; K41DE, Cortez & Mancos; K09DM, Cortez (Madden Peak) & Red Mesa rnr; K11LP, Cortez, Dolores & Mancos; K02OG, Dolores; K04NK,

LPTV Ownership

Ownership: William St. Pierre, 61.4%; Sherry Walley, 6.4%; Bill Damel, 4.8%; David Wyke, 3.6%; Mike Young, 3.6%; Gene Gardener, 3.6%; Loreen Parker, 3.6%; Wilma Grassi, 2.9%; John Minder, 2.4%; Howard Otis, 2.4%; Gary R. Wilken, 1.2%; Kerry Walley Estate, 1.2%; Preston Smith, 1.2%; Terry Smith, 1.2%; others with less than 1%.

LPTV Permittees (1):
Alaska: K13XD, Fairbanks.
Other Holdings:
TV.

NORMAN D. TANNER

180 Martin Dr. NE
Sierra Vista, AZ 85635
Phone: 602-458-3015
LPTV Permittees (1):
Arkansas: K46DT, El Dorado.

ALBERT & MARGARET TANYER

6 Northwood Dr.
Merrimack, NH 03054
Phone: 603-424-8948
LPTV Permittees (1):
Kentucky: W2DBO, Talbert.

RICHARD D. TATHAM

2141 Bryce Dr.
Lake Havasu, AZ 86403
LPTV Permittees (2):
Arizona: K65FI, Bullhead City & Laughlin, NV;
K36DU, Lake Havasu City.

TAURAS COMMUNICATIONS INC.

Box 1436
Henderson, NC 27536
LPTV Stations (1):
North Carolina: W34AX, Henderson.

HAROLD W. & LUCILLE C. TEGTMEIER

11154 Franchester Rd.
West Salem, OH 44287
Phone: 419-846-3865
LPTV Permittees (1):
Louisiana: K5DDW, Alexandria.

TELEAMERICAS NETWORK INC.

No. 113
9455 Koger Blvd.
St. Petersburg, FL 33720
Phone: 813-579-2626
LPTV Permittees (1):
Florida: W26AX, Clearwater.

TELECINCO INC.

Box 43
Mayaguez, PR 00681
Phone: 809-832-1150
Officers:
Alfredo R. de Arellano, Chmn. & Chief Exec. Officer
Eduardo Bado, Chief Operating Officer & Mktg. Dir.
Benjamin Torres, Chief Financial Officer
Branch Offices:
Darlington Bldg.
Mayaguez, PR 00680
Phone: 809-831-5555
First Federal Bldg.
Santurce, PR 00908
Phone: 809-721-4054
LPTV Stations (1):
Puerto Rico: W08BM, Mayaguez.
Other Holdings:
TV.

TELEMEDIA INC.

22 Hilltop Dr.
Kimberling City, MO 65686

LPTV Stations (1):
Louisiana: K22CQ, Monroe.

TELEMUNDO GROUP INC.

18th Floor
1740 Broadway
New York, NY 10019
Phone: 212-492-5500
Fax: 212-492-5659
Officers:
Saul P. Steinberg, Chmn.
Joaquin F. Blaya, Chief Exec. Officer
Roland Hernandez, Pres., Station Group
Peter J. Housman II, Pres., Business/Corporate Affairs & Chief Financial Officer
Maria I. (Marisa) Chaves, Sr. V.P., Sales
Filberto Fernandez, Sr. V.P., Mktg.
Gustavo Pupo-Mayo, Sr. V.P., News & Public Affairs
Kevin M. Sheehan, Sr. V.P. & Controller
Horace G. Dawson III, V.P., Asst. Gen. Counsel & Asst. Secy.
Hernand V. Gonzalez Jr., V.P., Merchandising & Promotions
Raymond R. Gutierrez, V.P., Human Resources
Ownership: Apollo Group, 15.5%; Bastion Capital Fund, 12.5%; Reliance Group Holdings, 11%; Hernandez Partners, 5%; Nugget Partners, 5%.

LPTV Stations (11):
California: K61F, Modesto; K47DQ, Sacramento; K27EI, Santa Maria; K52CK, Stockton & Lodi.
Colorado: K49CJ, Colorado Springs.
New Mexico: K52BS, Santa Fe.
Texas: K40DX, Abilene; K11SF, Austin; K49CD, Odessa; K60EE, Odessa.
Utah: K48EJ, Salt Lake City.
LPTV Permittees (3):
Massachusetts: W32AY, Boston.
Nevada: K52FF, Reno.
Texas: K36DV, Amarillo.
Other Holdings:
TV.

TELETHON TELEVISION CO. INC.

8751 Red Oak Dr.
Eden Prairie, MN 55347
LPTV Stations (1):
Michigan: W36BD, Detroit.
LPTV Permittees (1):
Minnesota: K39DK, Minneapolis.

TELEVIEW SYSTEMS OF MINNESOTA

6545 Cecilia Circle
Minneapolis, MN 55435
Phone: 612-941-0556
Ownership: Todd Communications Inc.
LPTV Stations (8):
Minnesota: K43DH, Austin; K45DF, Austin; K49DB, Austin; K51CY, Austin; K53DI, Austin; K55FJ, Austin; K57EU, Austin; K61EU, Austin.

TELEVISION IMPROVEMENT ASSN.

Box 342
Ukiah, CA 95482
Ownership: Community owned.
LPTV Stations (1):
California: K47AL, Ukiah.

TELEVISION INTERESTS CO. INC.

Suite 713
121 Washington Ave. S
Minneapolis, MN 55401-2127
LPTV Permittees (3):
Indiana: W51BU, Indianapolis.
Missouri: K40CY, St. Ann.
Virginia: W48BI, Richmond.

TELEVISION MARKETING CO. INC.

15794 Wide Water Dr.
Montclair, VA 22026
Phone: 703-878-1228

LPTV Permittees (1):
Virginia: W54BT, Roanoke.

AUDREY B. TELLEFSEN

1600 Meadow Lane
Bannockburn, IL 60015
Phone: 708-945-6051
LPTV Permittees (6):
Kansas: K62EN, Caney.
Michigan: W48CC, Traverse City; W56DF, Traverse City.
Minnesota: K44ES, Virginia; K46DU, Virginia; W16BJ, Virginia.

PETER A. TELLEFSEN

1600 Meadow Lane
Bannockburn, IL 60015
Phone: 708-945-6051
LPTV Permittees (3):
Arkansas: K34EC, Pine Bluff.
Minnesota: K48EZ, Duluth.
Wyoming: K38EF, Gillette.

HAROLD TELLEFSEN

1600 Meadow Lane
Bannockburn, IL 60015
Phone: 708-945-6051
LPTV Permittees (3):
Kentucky: W59CM, Campbellsville; W63BY, Campbellsville.
Michigan: W23BI, Traverse City.

TEMPLE BAPTIST CHURCH INC.

3000 N. Meridian Rd.
Tallahassee, FL 32312
Phone: 904-385-7181
LPTV Stations (1):
Florida: WTBC-LP, Tallahassee.

PAUL TENNYSON

391 La Perle Lane
Costa Mesa, CA 92626
LPTV Permittees (1):
Hawaii: K62EF, Honolulu.

TETON COUNTY SCHOOL DISTRICT

Box 610
Choteau, MT 59422
LPTV Permittees (1):
Montana: K3BDG, Fairfield.

U. OF TEXAS AT AUSTIN

Communications Bldg. B
Austin, TX 78712
LPTV Permittees (1):
Texas: K09VR, Austin.

TOWN OF THAYNE

Box 298
Thayne, WY 83127-0298
LPTV Permittees (5):
Wyoming: K29DB, Thayne & Afton; K39EC, Thayne & Afton; K41DV, Thayne & Afton; K49DY, Thayne & Afton; K51EL, Thayne & Afton.

DENNIS E. THOMAS

23 N. Hanover St.
Carlisle, PA 17013
Phone: 717-243-1951
LPTV Permittees (1):
South Dakota: K59FU, Pierre.

RICHARD G. THOMAS

1210 Harold St.
Des Moines, IA 50315
Phone: 515-285-6390
LPTV Permittees (1):
Wisconsin: W16AY, Whiting.

THOMPSON FALLS TV DISTRICT

14 Bighorn Rd.
Thompson Falls, MT 59873
LPTV Stations (1):
Montana: K36BW, Thompson Falls.

JOHN ANDREW THOMPSON

29 Notch Rd.
Granby, CT 06035
Phone: 203-653-4278
LPTV Stations (1):
Connecticut: W12CL, Granby.

WILLIAM J. THOMPSON

4914 Ames Ave.
Omaha, NE 68104
Phone: 402-457-1977
LPTV Permittees (1):
Nebraska: K67FM, Omaha.

THREE ANGELS BROADCASTING NETWORK INC.

Box 220
West Frankfort, IL 62896
Phone: 618-627-4651
Fax: 618-627-2726
Officers:
Elisworth McKee, Chmn.
Danny L. Shelton, Pres.
Linda Shelton, V.P.
Joan E. Russell, Chief Financial Officer
Moses A. Primo, Dir., Broadcast Operations
Clarence E. Larson, Engineering Dir.
Represented (legal): Cole, Raywid & Braverman, L.L.P.
LPTV Stations (26):
California: K21DO, Palm Springs/Indio.
Florida: W34AW, Sarasota.
Illinois: W21BE, Champaign; W17AZ, Johnson City; W40AX, Quincy.
Michigan: W61BX, Grand Rapids.
Minnesota: K69GB, Minneapolis.
Mississippi: W26BB, Vicksburg.
North Carolina: W41BQ, Asheville; W34BN, Charlotte; W56CU, Durham.
Oklahoma: K15DJ, Lawton; K69GO, Tulsa.
Oregon: K57GP, Brookings; K63FR, Glide; K48DZ, Hermiston.
Puerto Rico: W21AR, San Juan.
Texas: K52DX, Texarkana; K14JD, Tyler-Jacksonville.
Washington: K39DL, Moses Lake; K54DU, Richland; K68DL, Seattle; K05JO, Sunnyside & Prosser; K58DL, Yakima-Toppenish.
Wisconsin: W57BJ, Green Bay; W54BH, Madison.
LPTV Permittees (14):
Alabama: W38BQ, Huntsville.
Alaska: K11TH, Nome.
Idaho: K25FD, Boise.
Iowa: K66FA, Davenport.
Missouri: K48ER, St. Louis.
Nebraska: K31DU, Lincoln.
North Dakota: K17DQ, Grand Forks; K35ED, Grand Forks.
Oregon: K38EJ, Canyonville; K17DU, Christmas Valley; K62EW, Florence; K08ME, John Day.
Tennessee: W42BY, Memphis.
Texas: K31DZ, Midland.
TV Translators:
Michigan: W2DAZ, Battle Creek.
New York: W42BR, Coming; W47BO, Saratoga Springs.
Tennessee: W34BK, Chattanooga.
Utah: K34DW, Provo.

TIFTON TRANSLATOR INC.

Suite 1406
400 E. Colonial Dr.
Orlando, FL 32803
LPTV Permittees (1):
Georgia: W16AK, Tifton.

PARKER TILLER
207 Ratcliff's Creek Rd.
Pikeville, KY 41501
Phone: 606-432-3768
LPTV Permittees (1):
Kentucky: W32BD, Pikeville.

TODD, BRANTON, WOOTON & FUGIT
511 N. Lee
Midland, TX 79761
LPTV Stations (1):
New Mexico: K35AN, Ruidoso.

TOK COMMUNITY TV
Box 225
Tok, AK 99780
LPTV Stations (1):
Alaska: K07NC, Tok Junction.

CHARLES K. TOOTLE
7300 N. Rancho Dr.
Las Vegas, NV 89131
LPTV Stations (1):
Nevada: K17CT, Las Vegas.

AGUSTIN TORRES JR.
Box 4802
Corpus Christi, TX 78469-4802
LPTV Permittees (1):
Texas: K16CY, Killeen.

CAREY TORSEN
Box 4069
Kodiak, AK 99615
Phone: 907-487-2685
LPTV Permittees (4):
Alaska: K63FN, Kodiak; K65FZ, Kodiak; K67GI, Kodiak; K69GY, Kodiak.

TOWERS INC.
1022 Calhoun St.
Columbia, SC 29201
Phone: 803-799-9171
LPTV Permittees (1):
South Carolina: W48BV, Summerville.

TOWSON STATE UNIVERSITY
Speech & Mass Communications
Towson, MD 21204
Phone: 410-830-8788
Fax: 410-830-3656
Officer:
Dr. John MacKerron, Chmn. & Chief Exec.
Officer
Ownership: Board of Regents, University of Maryland.
LPTV Stations (1):
Maryland: W61BT, Towson.

TRAN-STAR INC.
716 N. Westwood Ave.
Toledo, OH 43607
LPTV Stations (1):
Indiana: W45AG, Fort Wayne.

TRANQUILITY COMMUNITY CHURCH
Box 306
Seaman, OH 45679
LPTV Stations (1):
Ohio: W17AY, Seaman.

TRANSLATOR SERVICE CO. INC.
Box 1528
Estes Park, CO 80517
Phone: 303-586-2959
LPTV Permittees (1):
Colorado: K35DS, Estes Park.
TV Translators:
Colorado & Texas.

TREASURE VALLEY COMMUNITY COLLEGE
650 College Blvd.
Ontario, OR 97914
LPTV Stations (1):
Oregon: K19AR, Ontario.

MAX A. TREVINO
205 Songbird Trail
Keene, TX 76059
LPTV Stations (1):
New Mexico: K17DD, Albuquerque.

TRIANGLE TELEVISION CO. INC.
2925 Dean Pkwy.
Minneapolis, MN 55416
LPTV Stations (3):
Missouri: K29CF, Kansas City; K35CT, Kansas City.
North Carolina: W25BR, Charlotte.
LPTV Permittees (1):
Missouri: K42DB, St. Louis.

TRIANGLE TV
6431 N.W. 65th Terrace
Parkland, FL 33067-1546
LPTV Permittees (1):
Florida: W58CA, Okeechobee.

TRI-COUNTY UHF-TV INC.
120 W. Schliemann Ave.
Appleton, MN 56208
Phone: 612-289-2622
LPTV Stations (5):
Minnesota: K18DU, Donnelly; K27EN, Donnelly; K31DH, Donnelly; K45DP, Donnelly; K51EJ, Donnelly.
LPTV Permittees (2):
Minnesota: K51EU, Chandler; K39DZ, Donnelly.
TV Translators:
Minnesota: K53DX, Donnelly; K55FW, Donnelly; K57BL, Donnelly-Herman; K61BJ, Donnelly-Herman.

TRIMTAB PRODUCTIONS INC.
One Irving Place
Suite 18-F
Park Tower
New York, NY 10003
LPTV Permittees (1):
New York: W17BM, Manhattan.

TRINITY BROADCASTING NETWORK INC.
Box C-11949
Santa Ana, CA 94211
Phone: 714-832-2950
Fax: 714-730-3568
Officers:
Paul F. Crouch Sr., Pres.
Jan Crouch, V.P.
W. Ben Miller, V.P. & Engineering Dir.
Norman G. Juggert, Secy.-Treas.
Al Brown, Financial Dir.
George Horvath, Low Power Dir.
Rod Henke, Mktg. Dir.
Barry Pfahler, Programming Dir.
Bob Higley, Cable Dir.
Branch Office:
Cable Headquarters
2900 W. Airport Freeway
Irving, TX 75062
Phone: 214-313-1333
Ownership: Non-profit organization. Paul Crouch is pres. of National Minority TV Inc. (see listing). Crouch & Juggert are dirs. of Community Educational Television.
Represented (legal): Joseph E. Dunne III.
LPTV Stations (156):
Alabama: W41BN, Dothan; W64BJ, Scottsboro.
Arizona: K20CZ, Bullhead City; K62BA, Flagstaff; K43CA, Quartzsite; K38CX, Shonto;

K57BD, Tucson, Bisbee, Green Valley, Patagonia, Sierra Vista & Sonoita.
Arkansas: K42BS, Fayetteville; K27DI, Fort Smith.
California: K57FD, Atwater; K67DY, Chico & Paradise; K53DT, Monterey; K15CO, Porterville; K65DJ, Redding; K69FB, Sacramento; K45DU, Ventura; K33BT, Victorville.
Colorado: K33DN, Denver; K47AQ, Denver; K57BT, Denver; K48CG, Loveland.
Delaware: W67BG, Dover.
Florida: W67BY, Fort Myers; W23AQ, Lake City; W60BK, St. Petersburg.
Georgia: W23AC, Albany; W65BI, Augusta; W33AL, Brunswick; W55BM, Marietta; W67BJ, Savannah; W20BF, Trifton; W668W, Valdosta; W468Z, Waycross.
Idaho: K47BE, Boise; K25EV, Twin Falls.
Illinois: W34AY, Champaign; W36AQ, Palatine; W22AJ, Waukegan.
Indiana: W67CY, Elkhart; W36AR, Lafayette; W65BK, Terre Haute.
Iowa: K61FF, Cedar Rapids; K58BX, Davenport; K42AM, Ottumwa; K65BY, Waterloo.
Kansas: K26BZ, Junction City; K31BW, Manhattan; K15CN, Salina; K21AP, Topeka; K59DA, Wichita.
Kentucky: W33BK, Corbin; W62BH, Hopkinsville.
Louisiana: K56DR, Baton Rouge; K45DI, Mermentau; K59DG, New Orleans.
Maine: W17BF, Bangor; W17BJ, Danforth; W19BL, Dover & Foxcroft; W21BH, Machias; W51AG, Presque Isle.
Maryland: W16AE, Cresaptown.
Michigan: W66BV, Detroit; W19BA, Grand Rapids.
Minnesota: K58BS, Minneapolis-St. Paul; K60DS, Rochester; K19BG, St. Cloud.
Mississippi: W29BH, Biloxi; W31AG, Clarksdale; W25AD, Columbus; W33BH, Greenville; W25BA, Grenada; W36AC, McComb; W63BK, Meridian; W58BO, Natchez; W46AV, Pascagoula.
Missouri: K56AU, Columbia; K39CP, Poplar Bluff; K52DH, Springfield; K34BR, St. Charles; K18BT, St. Louis.
Montana: K53DW, Great Falls; K41CX, Helena; K26DD, Kalispell.
Nebraska: K39AJ, Lincoln.
Nevada: K19CU, Carson City; K57FA, Las Vegas; K45AV, Reno.
New Jersey: W36BJ, Atlantic City.
New York: W14AH, Binghamton; W14AZ, Glens Falls; W52BT, Jamestown; W22AZ, Olean; W41AE, Ulica.
North Carolina: W68BL, Charlotte; W59BA, Goldsboro; W38BB, Raleigh; W66BT, Statesville; W20AL, Wilmington.
North Dakota: K56ET, Fargo; K22DQ, Grand Forks; K40DE, Williston.
Ohio: W40AE, Chillicothe; W68BP, Dayton; W32AR, Lexington; W21AJ, Portsmouth; W47BC, Springfield; W39AJ, Youngstown; W36AY, Zanesville.
Oklahoma: K44BQ, Ardmore; K27AZ, Lawton.
Oregon: K33AO, Coos Bay; K58BG, Klamath Falls; K21BC, Lakeview; K14HA, Roseburg.
Pennsylvania: W42BX, Erie; W52BO, Meadville; W42BJ, State College; W39BT, Williamsport.
South Carolina: W44AX, Charleston; W54BI, Georgetown; W66BJ, Myrtle Beach.
South Dakota: K20DA, Aberdeen; K38CQ, Huron; K27DB, Madison; K33CQ, Rapid City; K66ET, Sioux Falls; K31DP, Yankton.
Tennessee: W46AJ, Cookeville; W35AH, Jackson; W60CF, Knoxville; W31AS, Morristown.
Texas: K51CK, Abilene; K63DR, Austin; K26AP, Brownwood; K57FC, Corpus Christi; K46DL, Kingsville; K17BP, Palestine; K42DA, Paris; K20BW, San Antonio; K33CK, San Antonio; K15BV, Uvalde.
Utah: K39AK, Bonanza & Vernal; K64CJ, Ogden.
Vermont: W16AL, Burlington.
Virginia: W33AD, Concord; W32BA, Lynchburg; W49AP, Roanoke.
Washington: K23AS, Aberdeen; K55EB, Spokane.

West Virginia: W39AZ, Parkersburg.
Wisconsin: W68BS, Green Bay; W34BV, Oshkosh; W20AG, Sheboygan; W55BY, Waupaca; W29DG, Wausau.
Wyoming: K35CN, Green River/Rock Springs.
LPTV Permittees (27):
Alabama: W30BD, Eufaula.
California: K15DB, Santa Barbara.
Florida: W54CC, Naples; W68CM, Panama City; W18BJ, St. Petersburg.
Georgia: W19BP, Luella.
Idaho: K15DG, Pocatello.
Illinois: W29BN, Elgin.
Iowa: K20EF, Muscatine.
Kansas: K25DS, Junction City.
Louisiana: K49DE, New Iberia.
Maine: W21BI, Farmington; W17BN, Madawaska; W14BO, Medway; W63BR, York Center.
Massachusetts: W67DF, Springfield.
Missouri: K49DG, Springfield.
New York: W44BG, Ithaca.
Pennsylvania: W65CG, Pittsburgh.
South Carolina: W40AW, Beaufort.
South Dakota: K63EE, Mitchell.
Tennessee: W50AG, Nashville.
Texas: K47ED, College Station/Bryan; K53EH, Lubbock.
Virginia: W24OI, Virginia Beach.
Washington: K57FJ, Spokane.
Wisconsin: W19BH, Janesville.
TV Translators:
Stations throughout the United States.
Radio Stations:
Washington: KGHO-AM-FM, Aberdeen.
Other Holdings:
TV.

TRIPLE J COMMUNITY BROADCASTING INC.
217 E. 9th St.
Hazleton, PA 18201
LPTV Stations (5):
Pennsylvania: W47AO, Berwick; W24BB, East Stroudsburg; W35AT, Hazleton; W68CE, Shickshinny; W05BG, Williamsport.
LPTV Permittees (1):
Pennsylvania: W40BG, Danville.

TRI-STATE BROADCASTING INC.
Suite 216
3135 Industrial Rd.
Las Vegas, NV 89109
Phone: 702-791-3432
LPTV Stations (1):
Arizona: KACN-LP, Bullhead City.

TRI-STATE CHRISTIAN TV INC.
Box 1010
Marion, IL 62959-1010
Phone: 618-997-9333
Fax: 618-997-1859
Officers:
Garth W. Coonce, Pres.
Julie Nolan, Secy.
Christina M. Coonce, Treas.
Victoria M. Clark, Asst. Secy.
Ownership: Non-profit organization.
Represented (legal): Joseph E. Dunne III.
LPTV Stations (4):
Indiana: W66BD, Fort Wayne.
Kentucky: W54AE, Paducah.
Michigan: W59CA, Jackson; W69BJ, Lansing & East Lansing.
TV Translators:
Michigan: W24BO, Kalamazoo.
New York: W59BV, Rochester.
North Carolina: W52BM, Lumberton, W53BF, Rocky Mount.
Virginia: W18BG, Danville.
Other Holdings:
TV.

TROPICAL PARADISE LTD.
Suite 1605
18 E. 41st St.

LPTV Ownership

New York, NY 10017
LPTV Permittees (1):
Florida: W038G, Key West.

LINDA K. TRUMBLY
1080 Los Molinos Way
Sacramento, CA 95864
Phone: 916-487-3932
Fax: 916-972-9969
Represented (legal): Abacus Communications.
LPTV Stations (1):
California: K22DD, Santa Clara-San Jose.

WARREN L. TRUMBLY
1080 Los Molinos Way
Sacramento, CA 95864
Phone: 916-487-3932
Fax: 916-972-9969
LPTV Permittees (1):
California: K27EX, Modesto.

TRUTH FAMILY MINISTRY INC.
1101 E. Winter
Danville, IL 61832
Phone: 217-442-8419
LPTV Permittees (1):
Illinois: W66CR, Danville, Paxton & Champalgn.

ROLAND T. TSUNODA
1001 Colorado Ave.
Palo Alto, CA 94303
LPTV Permittees (2):
Minnesota: K52EP, Virginia; K40EI, Walker.

DAVID A. TUCKER
Box 421
Lewiston, ID 85301
Phone: 208-746-0310
Branch Office:
100 Glacier Dr., Suite F
Box 1150
Lolo, MT 59847
Phone: 406-273-6161
Represented (legal): Mitchell, Boyer & Associates.
LPTV Stations (1):
Montana: K50CP, Missoula & Lolo.

GAYLA JAN TUCKER
1419 Rickey Rd.
Shawnee, OK 74801
LPTV Permittees (1):
Oklahoma: W67GV, Kenefic.

TURNPIKE TV
514 Chautauqua St.
Pittsburgh, PA 15214
Phone: 412-322-5526
Officer:
Debra Goodworth, Pres.
LPTV Permittees (14):
California: K08LV, Visalia.
Ohio: W62BT, Masury; W57BH, Steubenville.
Pennsylvania: W32AX, Altoona; W60BL, Butler; W26AV, Charleroi; W56CG, Greensburg; W35AZ, Johnstown; W25AX, Kittanning; W56CL, New Castle; W59BT, Pittsburgh; W35AW, Uniontown; W29AV, Washington.
West Virginia: W2BAS, Wheeling.

TV 4 INDIAN OAK CORP.
370 Indian Boundry Rd.
Chesterton, IN 46304
LPTV Stations (1):
Indiana: W04CQ, Chesterton.

TV-9 INC.
Box 168
Carmel, ME 04419
LPTV Permittees (1):
Maine: W09CB, Carmel.

TV 22
Suite 200
3950 Fossil Creek Blvd.
Fort Worth, TX 76137
Phone: 817-233-8297
LPTV Stations (1):
Texas: K22DP, Bryan.

TV 44 DETROIT INC.
Box 69
Dearborn Heights, MI 48127
Phone: 313-561-3300
LPTV Stations (1):
Michigan: WDW0-LP, Detroit.

TV 48 DETROIT INC.
Suite 900 W
15565 Northland Dr.
Southfield, MI 48075
LPTV Stations (1):
Michigan: W48AV, Detroit.

TV 50 INC.
Embassy Dr.
Corpus Christi, TX 78411
Phone: 512-852-8850
Officers:
Michael Taylor, Chmn.
Christopher T. York, Chief Exec. Officer
Dr. Thumace York, Exec. V.P.
LPTV Stations (2):
Texas: K07UD, Corpus Christi; K50AO, Corpus Christi.
Other Holdings:
Outdoor advertising.

TV 65
1801 W. 17th St.
Pine Bluff, AR 71603
Officers:
Dr. David Moore, Chief Exec. Officer
W. E. Bobo, Chief Financial Officer
Joe Smith, Programming Dir.
LPTV Stations (1):
Arkansas: K65EK, Pine Bluff.

TV BROADCASTERS OF CENTRAL VIRGINIA
277 Garrison Ave.
Staten Island, NY 10314
LPTV Stations (1):
Virginia: W61BZ, Keysville.
LPTV Permittees (3):
Virginia: W65CN, Chase City; W52BS, Farmville; W26BI, Keysville.

TV-67 INC.
121 S. Washington St.
Van Wert, OH 45891
Officers:
Raymond A. Tanner, Pres.
Robert Heitmeyer, Chief Exec. Officer
Tina M. Miller, Chief Operating Officer & Secy.-Treas.
Ownership: Raymond A. Tanner, Robert Heitmeyer & Tina M. Miller.
Represented (legal): Carlile, Patchen & Murphy.
LPTV Stations (1):
Ohio: W67CA, Lima.

BLAKE TWEDT
4200 13th Way NE
St. Petersburg, FL 34640
Phone: 813-392-1681
LPTV Permittees (4):
Georgia: W62CP, Savannah.
New Mexico: K23EK, Hobbs; K35EO, Hobbs.
Texas: K59FQ, Victoria.

WILLIAM N. UDELL
Drawer 50108
2420 N.E. 48th Court
Lighthouse Point, FL 33064
Phone: 305-426-4881
Represented (legal): Tierney & Swift.
LPTV Permittees (1):
Indiana: W67CC, South Bend.
Radio Stations:
Indiana: WKAM(AM), Goshen; WZOW(FM), Elkhart-Goshen.

UHF-TV INC.
Box 214
Willmar, MN 56201
Officers:
William C. Marcil, Pres.-Treas.
Charles T. Bohnet, V.P.-Secy.
LPTV Stations (4):
Minnesota: K34DG, Willmar; K38CV, Willmar; K40BR, Willmar; K66DN, Willmar.
LPTV Permittees (1):
Minnesota: K62FG, Willmar.

UMMAT BROADCASTING CORP. INC.
Box 40181
5521 Soutel Dr.
Jacksonville, FL 32203
Phone: 904-354-8573
LPTV Permittees (1):
Florida: W69CZ, Jacksonville.

UNDER HIS DIRECTION INC.
Box 979K
Rte. 6
Beaumont, TX 77705
Phone: 409-794-1998
LPTV Stations (1):
Texas: K46CM, Beaumont.

BARBARA J. UNGER
2564 Brookfield
Canton, MI 48188
LPTV Permittees (1):
Michigan: W31BI, Petoskey.

THE UNION MISSION
130 Brooke Ave.
Norfolk, VA 23510-3203
Phone: 804-627-8686
LPTV Stations (3):
Virginia: W40AH, Chesapeake; W21AQ, Hampton; W05BQ, Norfolk.

UNITED TELEVISION INC.
4th Floor
132 S. Rodeo Dr.
Beverly Hills, CA 90210
Phone: 310-281-4844
Fax: 310-281-5870
Officers:
Herbert J. Siegel, Chmn.
Evan C. Thompson, Pres. & Chief Exec. Officer
Garth S. Lindsey, Chief Financial Officer
Laurey J. Barnett, V.P. & Dir. of Programming
Tom Muir, Treas. & Controller
Ownership: Publicly held; Chris-Craft Industries, majority owner. (see listing in Commercial TV Station Ownership).
Represented (legal): Wilmer, Cutler & Pickering.
LPTV Stations (1):
Arizona: K14HC, Prescott.
LPTV Permittees (1):
Arizona: K09WX, Pinetop & Lakeside.
Other Holdings:
TV.

UNITY BROADCASTING INC.
Box 111
406 N. 3rd St.
Booneville, MS 38829
Phone: 601-728-6492

Officers:
Leland Owens, Chief Exec. Officer
Billy Lambert, Chief Operating & Financial Officer
Dora Voss, Co-Chief Financial Officer & Mktg. Dir.
Represented (legal): Don Franks (Booneville, MS).
LPTV Stations (2):
Mississippi: W38BX, Fulton.
Tennessee: W18BL, Adamsville.
LPTV Permittees (1):
Alabama: W46CF, Tusculmba.

UNIVISION
Suite 680
1901 Ave. of the Stars
Los Angeles, CA 90067
Phone: 310-556-7600
Officers:
A. Jerrold Perenchio, Chmn.
Ray Rodriguez, Pres. & Chief Exec. Officer
George Blank, Chief Financial Officer
Robert V. Cahill, V.P. & Secy.
John G. Perenchio, V.P. & Treas.
Stephen P. Rader, V.P.
Ownership: Perenchio Communications Inc., 80%; Univisa Inc., 10%; Venevision International Inc., 10%. Systems Corp.
Represented (legal): Fisher, Wayland, Cooper, Leader & Zaragoza, L.L.P.
LPTV Stations (5):
California: KABE-LP, Bakersfield.
Connecticut: WXTV-LP, Hartford.
New Mexico: K48AM, Albuquerque.
Pennsylvania: W35AB, Philadelphia.
Texas: K30CE, Austin.
Other Holdings:
TV.

UPPER COLUMBIA MEDIA ASSN.
Box 19039
Spokane, WA 99219
Phone: 509-747-1999
LPTV Permittees (1):
Washington: K18FB, Clarkston.

URBAN COMMUNICATIONS TV INC.
2590 Shiloh Springs Rd.
Dayton, OH 45427-2702
LPTV Stations (1):
Ohio: W51CJ, Dayton.

U.S.A. SOFTWARE INC.
576 Green Hill Rd.
Kinnelon, NJ 07405
Phone: 201-838-0915
LPTV Permittees (1):
California: K23ED, Templeton.

UNIVERSITY OF UTAH
101 Gardner Hall
Salt Lake City, UT 84112-1107
Phone: 801-581-7777
Fax: 801-581-5735
Officer:
Stephen H. Hess, Assoc. Dir., Media Services
Ownership: Public educational institution.
Represented (legal): Dow, Lohnes & Albertson.
LPTV Stations (4):
Utah: K25OC, Garfield (rural); K30CW, Marysville; K32AL, Marysville; K24CQ, Tooele.
LPTV Permittees (1):
Utah: K20ER, Tooele.
Radio Stations:
Utah: KUER(FM) Salt Lake City.

VALLEY CHANNEL BROADCASTING INC.
1350 North 200 West
Logan, UT 84321
Ownership: Earl S. Rouse, Pres., 50%; Jeffrey B. Jacobsen, V.P., 50%.

Represented (legal): Irwin, Campbell & Tanenwald.
LPTV Stations (1):
Utah: K120T, Logan.

VALLEY COUNTY TV DISTRICT NO. 1
Box 311
Glasgow, MT 59230
LPTV Stations (3):
Montana: K14AR, Glasgow; K16AZ, Glasgow; K18BN, Glasgow.

VALLEY PUBLIC TELEVISION INC.
1544 Van Ness Ave.
Fresno, CA 93721
Phone: 209-266-1800
Fax: 209-443-5433
Officers:
Mary Louise Vivier, Chmn.
David Bacigalupo, Vice Chmn.
John Wissler, Financial Officer
Carolyn Golden, Secy.
Colin Dougherty, Exec. Dir. & Gen. Mgr.
Ownership: Non-stock, non-profit corp.
Represented (legal): Fletcher, Heald & Hildreth; Loomis, Sanoian & Garland (Fresno, CA).
LPTV Stations (1):
California: K65EY, Bakersfield.
Other Holdings:
TV.

VALUEVISION INTERNATIONAL INC.
6740 Shady Oak Rd.
Eden Prairie, MN 55344
Phone: 612-831-1407
Officers:
Robert L. Johander, Chmn.
Nicholas M. Jaksich, Pres.
Mark A. Payne, Chief Financial Officer
Steve Cunningham, V.P., Cable Affiliations
Ownership: Publicly held. Robert L. Johander, 8.95%; Nicholas M. Jaksich, 8.58%.
LPTV Stations (4):
Georgia: W20AU, Atlanta.
Minnesota: K07UI, Minneapolis; W62BD, Minneapolis.
Nevada: K67GB, Las Vegas.
LPTV Permittees (3):
Missouri: K64DT, St. Louis.
Oregon: K43EK, Portland.
Tennessee: W63BV, Memphis.
Other Holdings:
TV.

J. B. VAN DE SANDE
16922 E. Harvard Ave.
Aurora, CO 80013
LPTV Permittees (1):
Colorado: K16CM, Aurora.

PETER VAN DE SANDE
Box 441010
Aurora, CO 80044
LPTV Stations (1):
Colorado: K38DF, Aurora.
LPTV Permittees (1):
Colorado: K69FT, Denver.

GARY VAN NORTWICK
3240 E. Colby Rd.
Whitehall, MI 49461
Phone: 616-893-8811
LPTV Stations (1):
Michigan: W11CF, Whitehall.

HALINA VAN VOORHIS
96 Prospect Hill Ave.
Summit, NJ 07901
Phone: 201-273-4953
LPTV Permittees (3):
Kansas: K54DZ, Caney.
Nebraska: K31EG, Superior; K40EK, Superior.

STEPHEN VAN VOORHIS
96 Prospect Hill Ave.
Summit, NJ 07901
Phone: 201-273-4953
LPTV Permittees (5):
Kansas: K48EL, Caney.
Nebraska: K16DF, Superior; K57GA, Superior; K59FA, Superior; K61GG, Superior.

PATRICIA VAN ZANDT
2596 State Rd. 44
New Smyrna Beach, FL 32069
LPTV Permittees (1):
Florida: W31BC, Daytona Beach & New Smyrna Beach.

MIKE VELDMAN
1501 N. High Tower
Stillwater, OK 74075
LPTV Stations (2):
Oklahoma: K50DF, Glencoe; K07VB, Stillwater.

JOSE JULIO MARTINEZ VELILLA
Box 1115
Isabela, PR 00662
Phone: 809-872-2231
LPTV Stations (1):
Puerto Rico: W28BA, Isabel Segunda.

VENTURE TECHNOLOGIES GROUP INC.
6611 Santa Monica Blvd.
Los Angeles, CA 90038-1311
Phone: 213-469-5696
Fax: 213-469-2193
Ownership: Lawrence J. Rogow, Pres., 50%; Garry Spire, 50%. For Rogow's other interests, see Atrium Bcstg. Co., CalaVision, Jackson TV Co., Ponyland Bctg. Co., Response Bcstg. Corp., White Sage Broadcasting Co. & World TV. Rogow also has interest in Cable Bruma, Costa Rican cable operator. For Spire's other interests, see Calavision, Ponyland Bcstg. Co., Response Bcstg. Corp. & White Sage Broadcasting Co.
LPTV Stations (1):
Pennsylvania: WTWB-LP, Pittsburgh.
LPTV Permittees (1):
Rhode Island: W54BQ, Providence.
Other Holdings:
TV.

VERMONT LPTV L.P.
57 Woodbridge Dr.
Burlington, VT 05401
Phone: 802-658-2049
LPTV Permittees (2):
Vermont: W52CD, Burlington; W69DG, Burlington.

VERMONT WIRELESS COOPERATIVE
Box 221
East Corinth, VT 05040
LPTV Stations (4):
Vermont: W62BY, Monkton; W64BP, Monkton; W66BX, Monkton; W68CK, Monkton.
LPTV Permittees (3):
Vermont: W60CD, South Newport; W66CK, South Newport; W68CU, South Newport.

VICTORY BROADCASTING CORP.
Box 53
Summerville, GA 30747
Phone: 404-857-1330
Officer:
John W. Abbott, Pres.
LPTV Permittee (1):
Georgia: W41BG, Summerville.

VICTORY CENTER INC.
Box 14
5th & Quinn
Guymon, OK 73952
Phone: 405-338-5616
Fax: 405-338-2575
Officer:
Charles Mendenhall, Pres.
Ownership: Non-profit corp.
Represented (legal): Midlen & Guillot, Chartered.
LPTV Stations (1):
Oklahoma: K53BE, Guymon.

VICTORY TELEVISION NETWORK
Box 948
Apex, NC 27502
Phone: 919-387-0500
Fax: 919-387-0708
Officers:
Edward E. Hollowell, Chmn.
James P. Layton, Exec. Dir.
Bruce W. Johnson, Treas.
Nancy H. Duke, Secy.
Ownership: Non-profit corp.
LPTV Stations (2):
Arkansas: K45EI, Bentonville & Rogers.
North Carolina: W57BQ, Apex, Cary & Fuquay-Varina.
LPTV Permittees (2):
North Carolina: W59CR, Durham; W38CI, Wilson.

VIDEO JUKEBOX NETWORK INC.
6th Floor
12000 Biscayne Blvd.
Miami, FL 33181-2742
Phone: 305-899-9000
Fax: 305-892-3600
Officers:
H. F. (Gerry) Lenfest, Chmn.
J. Patrick Michaels Jr., Pres. & Chief Operating Officer
Alan McGlade, Chief Exec. Officer
Luann Simpson, Chief Financial & Administrative Officer
Les Garland, Exec. V.P.
Paul Sartain, V.P., Operations
Branch Offices:
5200 DTC Pkwy.
Suite 140
Englewood, CO 80111
Phone: 303-771-7345
Fax: 303-771-7372

10635 Santa Monica Blvd.
Suite 305
Los Angeles, CA 90025
Phone: 310-441-8420
Fax: 310-441-8426

156 W. 56th St.
Suite 1403
New York, NY 10019
Phone: 212-265-7274
Fax: 212-265-7280

575 E. Swedesford Rd.
Suite 212
Wayne, PA 19087
Phone: 215-989-0110
Fax: 215-989-0116
Ownership: Publicly held.
Represented (legal): Weil, Lucio, Mandler, Creland & Steele.
LPTV Stations (16):
Alabama: W02BV, Birmingham & Bessemer.
Florida: WBXG-LP, Gainesville; WBXJ-LP, Jacksonville, Arlington, Avondale., W11BM, Orlando.
Georgia: W13CC, Savannah, Thunderbolt, Isle of Hope.
Indiana: W47AZ, Indianapolis.
Iowa: K04NL, Des Moines.
Kentucky: W13BZ, Louisville.
Louisiana: K10NG, New Orleans, Arabi & Terrytown; W61BC, Shreveport.

Michigan: WBXD-LP, Detroit.
Minnesota: K13UT, Minneapolis.
Mississippi: WBXK-LP, Jackson.
North Carolina: WUBX-LP, Durham & Weaver; W13CI, Raleigh.
Tennessee: W36AM, Memphis.
LPTV Permittees (1):
Alabama: W05BS, Montgomery.
Other Holdings:
Program source: The Box.

VIDEO VOICE INC.
Suite 5G
123 E. 54th St.
New York, NY 10022-4506
Phone: 212-935-4613
LPTV Stations (1):
New York: WVVH-LP, Southampton.

THE VIDEOHOUSE INC.
975 Greentree Rd.
Pittsburgh, PA 15220
Phone: 412-921-7577
LPTV Permittees (1):
Pennsylvania: W61CC, Washington.

VIKING COMMUNICATIONS INC.
10 Abbott Park
Providence, RI 02903
Phone: 401-272-2558
Officer:
Philip R. DeSano, Chief Exec. Officer
Ownership: Philip R. DeSano, 70%; Venture Technologies, 30%. See also listing for SkiSat.
LPTV Stations (1):
Rhode Island: W23AS, Woonsocket & Providence.

THE RECTOR & VISITORS OF THE UNIVERSITY OF VIRGINIA
Officer
Box 9011
Charlottesville, VA 22906
Phone: 804-924-7081
Fax: 804-924-1364
LPTV Stations (1):
Virginia: W10CE, Charlottesville.

VIRGINIA-KENTUCKY BROADCASTING CO. INC.
Box 2045
Grundy, VA 24614
Phone: 901-645-6165
LPTV Permittees (2):
Virginia: W07DA, Grundy; W03BH, Richlands.

VISION BROADCASTING NETWORK
1017 New York Ave.
Alamogordo, NM 88310
Phone: 505-437-6363
Fax: 505-437-5353
Officers:
Bill Oechsner, Chmn.
Pete Warren, Pres.
Jack Brock, Chief Financial Officer
Represented (legal): Stuart B. Mitchell.
LPTV Stations (1):
New Mexico: K63CD, Alamogordo.

VISTA TELEVISION INC.
No. 233
914 S. Santa Fe Ave.
Chula Vista, CA 92094
Phone: 619-427-3333
LPTV Stations (1):
California: KHAX-LP, Vista & Oceanside.

VISUAL ENTERTAINMENT UNLIMITED
207 Lynwood Lane
Rte. 3
Kenai, AK 99611

LPTV Ownership

Ownership: Roxie Jackson.
LPTV Stations (1):
Alaska: K17AC, Seward.

B. N. VISWANATH
86-94 Palermo St.
Holliswood, NY 11423
Phone: 718-479-9411
LPTV Permittees (2):
South Carolina: W47CB, Charleston.
Virginia: W67CZ, Virginia Beach.

DEEPAK VISWANATH
Box 286
East Elmhurst, NY 11369
Phones: 718-429-0900; 718-507-4490
Fax: 718-507-4492
LPTV Stations (1):
New Jersey: W36AS, New Brunswick.
LPTV Permittees (4):
Alabama: W55CJ, Montgomery.
Florida: W67DL, Jacksonville; W19BT, Tallahassee.
Vermont: W51CB, Burlington.
Other Holdings:
Program source: The Indian Channel (for Asian Indian viewers).

DILIP B. VISWANATH
86-94 Palermo St.
Holliswood, NY 11423
Phone: 718-479-9411
LPTV Permittees (3):
Florida: W67DB, Daytona Beach.
Georgia: W52BW, Albany; W43BI, Augusta.

VJN LPTV CORP.
1221 Collins Ave.
Miami Beach, FL 33139
LPTV Stations (1):
Illinois: W46CH, Champaign & Urbana.
LPTV Permittees (2):
Alabama: W4980, Tuscaloosa.
Florida: W51CO, Tallahassee.

THE VOICE OF SARATOGA INC.
Box 828
Saratoga Springs, NY 12866
LPTV Stations (1):
New York: W35BF, Saratoga Springs.

WACN INC.
509 W. 19th St.
Jasper, AL 35501
Phone: 205-387-8320
Ownership: Tommy Combs, 33%; Don Early, 33%; Ken Glover, 33%.
LPTV Stations (1):
Alabama: W55BJ, Jasper.

McKINLEY WALKER
Box 637
Mount Sterling, KY 40353
LPTV Stations (2):
Kentucky: W07BY, Morehead; W02BP, Mount Sterling.

WALKER RIVER PAIUTE TRIBE
Walker River Reservation
Schurz, NV 89427
Phone: 702-773-2306
Fax: 702-773-2585
Officers:
Irwin Miller, Chmn.
Anita M. Collins, Chief Exec. Officer
Janet Thom, Chief Financial Officer
LeRoy Hicks, V.P.
Priscilla Carrera, Secy.-Treas.
LPTV Stations (1):
Nevada: K46CC, Schurz.

MARJORIE S. WALLACE
Box 412
Rte. 4
Jefferson, TX 75657
LPTV Stations (1):
Louisiana: K57FQ, Shreveport.

JANET R. WALLS
1114 N. First
De Funlak Springs, FL 32433
Phone: 904-892-4561
LPTV Stations (1):
Florida: W24AM, De Funlak Springs.

SELWYN L. WALTERS
No. 32
9846 Rosehill Rd.
Berrien Springs, MI 49103-1262
LPTV Permittees (1):
Georgia: W39BS, Augusta.

JOHN WALTON
4434 4th Ave. S
St. Petersburg, FL 33711
LPTV Permittees (1):
West Virginia: W36BF, Charleston.

STANLEY WARUSZEWSKI
2378 Colby Rd.
Whitehall, MI 49641
Phone: 616-893-8904
LPTV Permittees (1):
Michigan: W03BI, Ludington.

AUDREY B. WARWICK
8140 E. Linvale Place
Denver, CO 80231
Phone: 303-750-1160
LPTV Permittees (1):
Kentucky: W52BU, Corbin.

WARWICK COMMUNICATIONS INC.
Suite 2030
910 Travis St.
Houston, TX 77002-5810
Phone: 713-652-5833
Fax: 713-659-2073
Officers:
Edward C. Stanton III, Pres.
Mark McKay, V.P. & Gen. Mgr.
Louis K. Adler, Secy.-Treas.
Ownership: Inwood Investors Partnership L.P., 98.9%.
Represented (legal): Mayor, Day, Caldwell & Keeton (Houston, TX).
LPTV Stations (1):
Texas: K30CS, Lufkin.
Other Holdings:
TV.

WASATCH BROADCASTING CORP.
6125 Alport Freeway
Fort Worth, TX 76117
LPTV Permittees (1):
Utah: K58ED, Salt Lake City.

WATCH TV INC.
1332 N.W. Keamey St.
Portland, OR 97209
LPTV Stations (7):
Oregon: K15DO, Bend; K66EJ, Newberg; K25EP, Newport; K56EI, Portland; K62DV, Portland; K18DW, Redmond-Prineville.
Washington: K19CT, Camas.
LPTV Permittees (6):
Oregon: K49DM, Coos Bay; K41DF, Eugene; K20DT, Grants Pass; K39DP, Klamath Falls; K16DD, Pendleton.
Washington: K66EU, Yakima.

WATERS & BROCK COMMUNICATIONS
Box 1
Selma, NC 27576
LPTV Stations (1):
North Carolina: W35AR, Smithfield.

VERNON WATSON
6582 Oak Cliff Rd.
Pensacola, FL 32526
Phone: 904-457-9536
Fax: 904-457-1966
LPTV Stations (1):
Florida: WBQP-LP, Pensacola.
LPTV Permittees (1):
Florida: W08DN, Pensacola.

GREGORY L. WATTS
107 Ivy Springs Dr.
La Grange, GA 30240
Phone: 706-884-8168
LPTV Permittees (3):
North Carolina: W63CE, Burgaw; W65DG, Burgaw; W67DG, Burgaw.
Other Holdings:
Cable: Watts is a principal of Questar Inc. (see listing).

WAUBONSEE COMMUNITY COLLEGE
Communications Technology Inc.
6213 Middleton Springs Dr.
Middleton, WI 53562
LPTV Stations (1):
Illinois: W54BE, Sugar Grove.

WAUKESHA TOWER ASSOC.
12323 W. Fairview Ave.
Milwaukee, WI 53226
Phone: 414-771-6900
LPTV Stations (1):
Wisconsin: W43AV, Waukesha.

WAVY TELEVISION INC.
LPTV Stations (4):
Virginia: W65CP, Chesapeake; W59CE, Hampton; W66BZ, Suffolk; W69CV, Suffolk.
LPTV Permittees (2):
Virginia: W36BK, Mappsville; W35BH, Virginia Beach.

WAY OF THE CROSS OUTREACH INC.
2202 Mantauk St.
Port St. Lucie, FL 34952
Phone: 407-337-5168
Ownership: Edward C. Bowlds, Pres.
LPTV Permittees (1):
Florida: W02CB, Naples.

WBSFB LICENSING CORP.
8423 S. U.S. 1
Port St. Lucie, FL 34985
Phone: 407-871-1688
LPTV Permittees (1):
Florida: W46CI, Fort Pierce.

WDBB-TV INC.
5455 Jug Factory Rd.
Tuscaloosa, AL 35405
Phone: 205-345-1117
Officer:
David Dubose, Pres.
Ownership: H & P Communications Inc., 80%; David Dubose, 20%.
LPTV Permittees (1):
Alabama: W25BZ, Tuscaloosa.
Other Holdings:
TV.

WDIO-TV INC.
3415 University Ave.
St. Paul, MN 55114
Phone: 612-642-4336

LPTV Permittees (1):
Minnesota: K50AK, Bemidji.

WDTM INC.
217 S. 4th St.
Selmer, TN 38375
Phone: 901-645-6165
Officers:
David B. Jordan, Pres.
Margaret E. Jordan, V.P.
Ownership: David B. Jordan, 74%; Margaret E. Jordan, 25%.
LPTV Stations (1):
Tennessee: W06AW, Selmer-Corinth, MS.
Radio Stations:
Tennessee: WDTM(AM), Selmer.

WEATHER CENTER INTERNATIONAL INC.
LPTV Stations (1):
Wisconsin: W05BD, Madison.

BRANDON WEBB
Box 51W
Mead, OK 73449
Phone: 405-924-8622
LPTV Permittees (2):
Texas: K60FZ, Abilene; K64EN, Abilene.

ESTATE OF VIOLA WEBER
No. C-408
5801 N. Oakwood
Enid, OK 73703
Phone: 405-237-0783
LPTV Permittees (3):
Louisiana: K53FA, Alexandria.
Minnesota: K24DV, Virginia; K26ED, Virginia.

RUSSELL R. WEDDELL
87 Lake St.
West Peabody, MA 01960
LPTV Stations (1):
Florida: W43AY, Naples.

ASTRAL WEEKS
Suite 660
1920 N St. NW
Washington, DC 20036
Phone: 202-887-0600
LPTV Permittees (1):
Iowa: K45ES, Davenport.

WEIGEL BROADCASTING CO.
Board of Trade Bldg.
141 W. Jackson Blvd.
Chicago, IL 60604
Phone: 312-663-0260
Fax: 312-663-0585
Officers:
Howard Shapiro, Chmn.
Norman H. Shapiro, Pres.
Neal Sabin, V.P. & Gen. Mgr.
Ownership: Howard Shapiro, 67.56%.
Represented (legal): Cohn & Marks.
LPTV Stations (6):
Illinois: W23AT, Chicago; W33AR, Rockford.
Indiana: W12BK, South Bend; W69BT, South Bend.
Wisconsin: W46AR, Milwaukee; W65BT, Milwaukee.
LPTV Permittees (1):
Indiana: W58BT, South Bend.
Other Holdings:
TV.

RANDOLPH WEIGNER
29 Douglas Dr.
Meredith, NH 03253
Phone: 603-279-4758
Represented (legal): Booth, Freret & Imlay.
LPTV Stations (2):
Florida: W20AV, Tampa-St. Petersburg.

Massachusetts: WRAP-LP, Boston.
LPTV Permittees (4):
Florida: W25BF, Miami.
Massachusetts: W29BA, Lawrence.
Ohio: W32AS, Cleveland.
Texas: K62CY, Waco.

JOSHUA S. WEISMAN
6454 Hesperia Ave.
Reseda, CA 91335
Phone: 818-345-2732
LPTV Permittees (1):
Illinois: W34CD, Quincy.

DAVID WELCH
5917 N. Isabell
Peoria, IL 61614
Phone: 309-655-5418
LPTV Permittees (3):
Minnesota: K42DW, Virginia.
New York: W14BU, Massena; W23BK, Massena.

JEROLD R. WELCH
8547 E. Arapahoe Rd.
J-294
Greenwood Village, CO 80112
LPTV Permittees (1):
Colorado: K66DK, Aurora.

WELY INC.
Box 521
Rte. 5
Florence, SC 29501
LPTV Stations (1):
South Carolina: WEYB-LP, Florence.

THE WESLEYAN CARE FOUNDATION
2000 Wesleyan Blvd.
Rapid City, SD 57709
Officers:
Frank Simpson, Chmn.
David Simpson, V.P.
Doris Simpson, Secy.-Treas.
LPTV Permittees (2):
South Dakota: K27ED, Rapid City; K31DK, Rapid City.

WEST CENTRAL MINNESOTA ETV CORP.
120 W. Schlieman
Appleton, MN 56208
Phone: 612-289-2622
Fax: 612-289-2627
Officers:
Gail Nelson, Chmn.
Ansel Doll, Gen. Mgr.
Susan Christopher, Chief Financial Officer
Ownership: Non-profit corp.
LPTV Permittees (1):
Minnesota: K69HG, Fergus Falls.
Other Holdings:
TV.

LARITTA M. MOREHEAD WEST
515 E. 23rd
Wahoo, NE 68355
Phone: 402-245-2038
LPTV Permittees (3):
Missouri: K33EO, Columbia; K36EF, Columbia; K38EO, Columbia.

WESTCOAST BROADCASTING CO.
32 N. Mission St.
Wenatchee, WA 98801
Phone: 509-663-5121
Fax: 509-664-6977
LPTV Stations (1):
Washington: K14BF, Wenatchee.

WESTERN RIO BLANCO METROPOLITAN RECREATIONAL PARK DISTRICT
611 S. Standolind Ave.
Rangely, CO 81648

Phone: 303-675-8211
LPTV Stations (5):
Colorado: K48EN, Rangely; K50DP, Rangely; K54EG, Rangely; K56FL, Rangely; K58EN, Rangely.

WESTERN WYOMING COLLEGE
Box 1237
Afton, WY 83110
Phone: 307-886-3834
LPTV Permittees (3):
Wyoming: K57GH, Afton & Thayne; K63FH, Afton & Thayne; K69GG, Afton & Thayne.

WFXV-TV INC.
1 Broadcast Center
Plano, IL 60545
Phone: 708-552-1000
Fax: 708-552-9300
Officer:
Larry W. Nelson, Pres.
LPTV Stations (2):
Illinois: WFXV-LP, Aurora-Naperville; W30AL, Plano.
Radio Stations:
Illinois: WAUR(AM), Aurora; WSPY(FM), Plano.

WGBH EDUCATIONAL FOUNDATION
125 Western Ave.
Arliston, MA 02134
Officers:
John Lowell, Chmn.
Helene R. Cahners, Vice Chmn.
David O. Ives, Vice Chmn. & Chmn. of Exec. Committee
Henry Becton Jr., Pres.
Represented (legal): Covington & Burling.
LPTV Stations (1):
Massachusetts: W08CH, Hyannis.
Radio Stations:
Massachusetts: WGBH(FM), Boston.
Other Holdings:
TV.

WHEDBEE BCSTG. CORP.
No. 66
3521 N.E. 72nd St.
Gladstone, MO 64119
LPTV Permittees (1):
Missouri: K59FL, Moberly.

CINDY WHEELER
Box 839
Durant, OK 74701
Phone: 405-924-2301
LPTV Permittees (1):
Texas: K40EV, Lufkin.

WHISPER BCSTG. CO.
42 Alley Rd.
Lagrangeville, NY 12540
LPTV Stations (1):
Alabama: W08DC, Elsanor.

WHITE EAGLE PARTNERSHIP
Suite 221
505 King St.
La Crosse, WI 54601
Phone: 608-784-1027
Fax: 608-784-1138
Officers:
Perry J. St. John, Managing Partner
Richard T. Wilson, Partner
Eleanor F. St. John, Partner
Ownership: Eleanor St. John, 33.33%; Perry J. St. John, 33.33%; Richard T. Wilson, 33.33%.
LPTV Stations (1):
Minnesota: K50DK, La Crescent.
Radio Stations:
Wisconsin: KQEG-FM, La Crosse.

WHITE OAK MOUNTAIN BROADCASTING ASSN.
Box 870
Collegedale, TN 37315
Phone: 615-238-2905
LPTV Stations (2):
Tennessee: W26BE, Chattanooga; W05CC, Collegedale..

WHITE PINE TELEVISION DISTRICT NO. 1
Box 704
Ely, NV 89301
Officer:
R. E. Swain, Chmn.
LPTV Permittees (1):
Nevada: K14AL, Ely.

WHITE SAGE BROADCASTING CO.
6611 Santa Monica Blvd.
Los Angeles, CA 90038
Phone: 213-465-5698
Fax: 213-469-2193
Officer:
Lawrence Rogow, Pres.
Ownership: Lawrence Rogow, 50%; Garry Spire, 50%. For Rogow's other interests, see Atrium Bcstg. Co., CalaVision, Jackson TV Co., Ponyland Bcstg. Co., Response Bcstg. Corp., Venture Technologies Group Inc. & World TV. Rogow also has interest in Cable Bruma, Costa Rican cable operator. For Spire's other interests, see CalaVision, Ponyland Bcstg. Co., Response Bcstg. Corp. & Venture Technologies Group Inc.
Represented (legal): Kaye, Scholer, Fierman, Hays & Handler.
LPTV Permittees (1):
California: K38DY, Calabasas.

WHITEHALL LOW POWER TV INC.
Box 487
Whitehall, MT 59759
LPTV Stations (1):
Montana: K52CE, Whitehall.

WHITEHEAD COMMUNICATIONS INC.
12144 Classic Dr.
Coral Springs, FL 33071
LPTV Permittees (1):
New Jersey: W38BR, New Brunswick.
Other Holdings:
TV.

STEPHEN L. & SUSAN W. WHITMAN
206 Grove St.
Westwood, MA 02090
Phone: 617-329-2004
LPTV Permittees (5):
Montana: K22EZ, Great Falls; K26EQ, Great Falls; K28EV, Great Falls; K32EC, Great Falls; K60FT, Great Falls.
Other Holdings:
MMDS.

WICKS BROADCAST GROUP L.P.
Suite 702
405 Park Ave.
New York, NY 10022
Phone: 212-838-2100
Officers:
Edgar R. Bemer, Pres.
Carter Bales, V.P. & Treas.
Ownership: Edgar R. Bemer, 41.67%; Carter Bales, 16.66%; Craig B. Klosk, 41.67%.
LPTV Stations (1):
Texas: K35BO, Wichita Falls.
TV Translators:
Texas: K35CG, Bovina; K47DH, Clovis.
Other Holdings:
TV.

WILDWOOD FIVE TELEVISION
3010 New Jersey Ave.
Wildwood, NJ 08260
Phone: 212-465-1378
LPTV Stations (1):
New Jersey: W05AX, Cape May.

DOROTHY Z. WILLIAMS
5414 Cardinal Dr.
Scottsbluff, NE 69361
LPTV Permittees (2):
Nebraska: K63FC, Grand Island; K65FS, Grand Island & Hastings.

JIMMY LEE WILLIAMS
11870 Yosemite Dr.
Redding, CA 96002
Phone: 916-549-4552
LPTV Stations (1):
California: K22EJ, Redding.

ROBERT WILLIAMS
7705 Marlborough Court
West Hills, CA 91304
Phone: 818-765-1270
LPTV Permittees (1):
California: K20DR, San Luis Obispo.

JAMES WILSON III
805 N. Oates St.
Dothan, AL 33603
LPTV Permittees (1):
Alabama: W28BS, Demopolis.

JASON WILSON
9396 New Glasgow Rd.
Scottsville, KY 42164
Phone: 502-622-7303
LPTV Stations (1):
Kentucky: W48BM, Bowling Green & Glasgow.

LAURENCE WINDSOR
513 Camino Real
Redondo Beach, CA 90277
Phone: 310-540-4466
Fax: 310-540-4006
LPTV Permittees (2):
California: K24DM, Oxnard; K38CY, Van Nuys.

WINFIELD PUBLISHING CO. INC.
201 E. 9th St.
Winfield, KS 67156
Officer:
Frederick D. Seaton, Chief Operating Officer
Represented (legal): Joseph E. Dunne III.
LPTV Permittees (1):
Kansas: K22EA, Winfield.

TOM WINKLE RADIO & TV SERVICE
125 N. High St.
Uvalde, TX 78801
LPTV Stations (1):
Texas: K65EQ, Uvalde (rural portions) & Knip-pa.

ANA L. WINKLER
39 Brookside Circle
Marlboro, NJ 07746
Phone: 908-536-5065
LPTV Permittees (4):
Missouri: K18EK, Lebanon; K29DA, Lebanon; K31EC, Lebanon; K40EP, Lebanon.

WIRELESS CABLE TV OF PENNSYLVANIA
309 E. Market St.
York, PA 17403
Phone: 717-843-6383
LPTV Stations (1):
Pennsylvania: W23AY, York.

LPTV Ownership

LPTV Permittees (2):
Pennsylvania: W62CO, Harrisburg; W66CS, Harrisburg.
TV Translators:
Pennsylvania: W39BX, Harrisburg.

WISCONSIN EDUCATIONAL COMMUNICATIONS BOARD

3319 W. Beltline Hwy.
Madison, WI 53713-4296
Phone: 608-264-9600
Fax: 608-264-9622
Officers:
Glenn A. Davison, Exec. Dir. & Chief Operating Officer
Ted Tobie, Chief Financial Officer
Ownership: State of Wisconsin.
LPTV Stations (1):
Wisconsin: W64AU, Adams.
Other Holdings:
TV.

W. RUSSELL WITHERS JR.

Box 1508
Mount Vernon, IL 62864
Phone: 618-242-3500
Fax: 618-242-4444
Represented (legal): Baraff, Koemer, Olender & Hochberg.
LPTV Stations (1):
Colorado: K23AE, Aspen.
Radio Stations:
Illinois: WMX-AM-FM, Mount Vernon.
Iowa: KOKX-AM-FM, Keokuk.
Missouri: KAPE(AM) & KGMO-FM, Cape Girardeau.
Texas: KNAL-AM, Victoria.
Other Holdings:
TV.

WLIG-TV INC.

270 S. Service Rd.
Melville, NY 11747
Phone: 516-777-8855
Fax: 516-777-8180
Officers:
Michael C. Pascucci, Pres.
Marvin Chauvin, Chief Exec. Officer
Mark A. Freeman, Sr. V.P. & Secy.-Treas.
John A. Danzi, V.P.
Michael Wach, V.P. & Gen. Mgr.
Christopher S. Pascucci, V.P. & Asst. Secy.
Ownership: Michael C. Pascucci & Jocelyn Pascucci, Trustees, 44.57% jointly; Christopher S. Pascucci, 26.81%; Michael A. Pascucci, 3.69%; Dawn Pascucci, 3.69%; Ralph P. Pascucci, 3.69%; Michael C. Pascucci, 0.72%; John A. Danzi, 9%; Mark A. Freeman, 3.15%; Christopher S. Pascucci, 4.69%.
Represented (legal): Wilkinson, Barker, Knauer & Quinn.
LPTV Stations (1):
New York: WLIG-LP, Mineola.
Other Holdings:
TV.

WMTY INC.

Box 587
Fulton, MS 38843
LPTV Stations (1):
Alabama: W23AK, Jasper.

WNER RADIO INC.

Box 130
Live Oak, FL 32060
LPTV Stations (1):
Florida: W02BH, Live Oak.

DOUGLAS WOELLNER
10611 Autumn Meadow Lane
Houston, TX 77064
Phone: 713-894-1222
LPTV Permittees (1):
Arkansas: K29DC, El Dorado.

DAVID W. WOHLGEMUTH
18531 Holland
East Point, MI 48021
Phone: 313-779-4369
LPTV Permittees (1):
Michigan: W28BM, Ludington.

WOMEN'S LPTV NETWORK

7860 N. Hayden, No. 101
Scottsdale, AZ 85258
Ownership: Janet Jacobsen.
LPTV Stations (2):
Idaho: K10MY, Boise.
Nevada: K66CH, Reno.
LPTV Permittees (1):
Tennessee: W16AT, Memphis.

ROLLIN WONG

Suite 220
631 S. Olive St.
Los Angeles, CA 90014
Phone: 213-629-9200
LPTV Permittees (1):
California: K09WI, Bakersfield.

DENNY POWELL WOODS

Box 9
Hwy. 52
Fancy Gap, VA 24328
Phone: 703-728-5886
LPTV Permittees (1):
Virginia: W69DE, Fancy Gap.

WORD OF LIFE FELLOWSHIP INC.

Box 875187
Wasilla, AK 99687
LPTV Permittees (1):
Alaska: K27CA, Palmer.

WORD OF LIFE MINISTRY

187 Riverside Dr.
Welch, WV 24801
Phone: 304-436-8003
LPTV Permittees (1):
West Virginia: W16BK, Welch.

WORLD TV

6611 Santa Monica Blvd.
Los Angeles, CA 90038
Phone: 213-469-5696
Ownership: Lawrence Rogow, Principal. For Rogow's other interests, see Atrium Broadcasting Co., CalaVision, Jackson TV Co., Ponyland Broadcasting Co., Venture Technologies Group Inc. & White Sage Broadcasting Co. Rogow also has interest in Cable Bruma, Costa Rican cable operator.
LPTV Permittees (1):
Arizona: K69HJ, Phoenix.

OORIS E. & ROBERT K. WRENSHALL

Box 640
RR 1
Cooperstown, PA 16317
Phone: 814-374-4002
LPTV Permittees (1):
Mississippi: W28BP, Grenada.

JOAN & KENNETH WRIGHT

224 Woodland Rd.
Hampton, VA 23669
LPTV Stations (1):
Virginia: W07GZ, Hampton-Newport News.

WARREN R. WRIGHT
8714 Bay Crest Lane
Tampa, FL 33615
LPTV Stations (1):
Louisiana: K67FD, Shreveport.
LPTV Permittees (1):
Kansas: K41DB, Wichita.

WTVA Inc.

Box 350
Tupelo, MS 38802
Phone: 601-842-7620
Fax: 601-844-7061
Officers:
Frank K. Spain, Chief Exec. Officer
Robert M. Ledbetter, Chief Operating Officer
Ownership: Frank K. Spain (see listing), 60%; Margaret H. Spain, 40%.
Represented (sales): Katz Television.
Represented (legal): Haley, Bader & Potts.
LPTV Permittees (4):
Mississippi: W43BF, Columbus; W22BS, Tupelo; W32BH, Tupelo; W45BD, Tupelo.
Other Holdings:
TV.

WYOMING COMMUNICATIONS CORP.

Box 1947
Evanston, WY 82930
Phone: 307-783-2537
LPTV Permittees (3):
Wyoming: K50DR, Evanston; K52EI, Evanston; K54EH, Evanston.

WZOE INC.

Box 69
Princeton, IL 61356
LPTV Permittees (1):
Illinois: W55BW, Princeton.

XENTOR CORP.

Box 420
Rte. 1
Powell Butte, OR 97753
Officers:
Rodney S. Johnson, Pres.
Scott C. Johnson, Chief Operating Officer
Represented (legal): Bodie & Humphreys.
LPTV Stations (2):
Oregon: K42BR, Terrebonne-Bend; K48BL, Terrebonne-Bend.
Other Holdings:
Publishing: Central Oregon Rancher.

YAVAPAI BROADCASTING CORP.

63021 Ridgewood Dr.
Cambridge, OH 43725
Phone: 614-432-5605
LPTV Permittees (1):
Arizona: K34EE, Cottonwood & Prescott.

YELLOWSTONE VALLEY COMMUNITY TV

Box 21157
Billings, MT 59104
LPTV Stations (1):
Montana: K14IS, Billings.

ERIC M. ZACHS

81 Montevideo Rd.
Avon, CT 06001
LPTV Permittees (1):
New York: W68CL, Rotterdam.

JOHN ZALMAN III

Box 399
Snyder, TX 79550
Phone: 915-573-4942
LPTV Permittees (1):
Texas: K17DZ, Snyder.

ZANTECH INC.
77 Shady Lane
Trenton, NJ 08619
LPTV Stations (1):
New Jersey: W25AW, Trenton.

HUGO ZEPHIER

Box 265
Marty, SD 57361
Phone: 605-384-5552
LPTV Permittees (5):
South Dakota: K14JL, Pickstown; K16DV, Pickstown; K18ES, Pickstown; K66FF, Pickstown; K68ES, Pickstown.

ZGS BROADCASTING INC.

Suite 411
2300 Clarendon Blvd.
Arlington, VA 22201
Officers:
Ronald Gordon, Chief Exec. Officer
Mark Jorgenson, Chief Operating Officer
Branch Office:
2700 W. Martin Luther King
Suite 400
Tampa, FL 33607
Phone: 813-879-5757
LPTV Stations (2):
Florida: W40AQ, Kissimmee; WRMD-LP, Tampa.
Radio Stations:
Florida: WRMD(AM), Tampa.

TERRY ZICK

Box 252
Rockport, MA 01966
Represented (legal): Timothy K. Brady.
LPTV Permittees (1):
Nevada: K25DB, Las Vegas.

JOHN D. ZIMMER

1620 Gaylord Dr.
North Muskegon, MI 49445
Phone: 616-744-9676
LPTV Permittees (1):
Michigan: W52CG, Mount Pleasant.

ZONATION BROADCASTING

350 Townsend St.
San Francisco, CA 94107
LPTV Permittees (1):
Indiana: W68BN, Fort Wayne.

JAY S. ZUCKER

2919 E. Broadway
Tucson, AZ 85716
Phone: 602-322-6888
Represented (legal): Shalnis & Peltzman.
LPTV Stations (2):
Arizona: K64DR, Phoenix; K14HR, Tucson.
Other Holdings:
TV.
Television holdings: Nogales Television Network, Mexican TV Rep.

STEVEN R. ZUKERBERG

604 Old Crossing Dr.
Baltimore, MD 21203-3331
Phone: 410-486-9681
LPTV Stations (2):
Minnesota: K38DS, Duluth; K64EF, Duluth.
LPTV Permittees (1):
Michigan: W65CT, Ludington.

OLE ZUPETZ

902 6th Ave. S
Virginia, MN 55792
Phone: 218-741-1264
LPTV Permittees (1):
Minnesota: K29DJ, Cook.

Television Translators

As of November 1, 1995
VHF and UHF Channels

Asterisk (*) preceding listing indicates construction permit(s). Dagger (†) preceding listing indicates application only. All others are licenses. Transmitter power output (TPO) is given at end of each listing; all translators are one watt (1-watt) unless otherwise indicated. Channel numbers are contained in call letters. For example, Ch. 4 is indicated for Adak, Alaska by K04LY. Call letters and location of station repeated are in parentheses. This listing includes all existing & proposed translator stations, including those which are owned & operated by television stations.

Alabama

Anniston—W29AO, WBRC & WGHP Trust, Bryan N. Byrnes, Trustee, Box 6, Birmingham, AL 35201 (WBRC-TV Ch. 6 Birmingham)—1000-w, lat. 33° 29' 07", long. 85° 48' 33".

Birmingham—W04CH, WTOO Licensee Inc., 2000 W. 41st St., Baltimore, MD 21211 (WTOO Ch. 21 Birmingham)—22-w, lat. 33° 33' 45", long. 86° 42' 06".

***Birmingham**—W51BY, All American TV Inc., 13181 Cross Roads Pkwy. N, Suite 250, City of Industry, CA 91746 (WTJP Ch. 60 Gadsden)—1000-w, lat. 33° 27' 37", long. 86° 51' 07".

Birmingham—W62BG, WTOO Licensee Inc., 2000 W. 41st St., Baltimore, MD 21211 (WTOO Ch. 21 Birmingham)—1000-w, lat. 33° 28' 39", long. 86° 49' 16". Note: Licensed as LPTV. Holds CP for change to lat. 33° 28' 35", long. 86° 49' 15". BALTT-930816KW.

Bryant—W36BG, M. D. Smith IV, Box 2555, 1000 Monte Sano Rd., Huntsville, AL 35804 (WAAV-TV Ch. 31 Huntsville-Decatur)—1000-w, lat. 34° 58' 21", long. 85° 37' 58".

Decatur—W22BF, All American TV Inc., 13181 Cross Roads Pkwy. N, Suite 250, City of Industry, CA 91746 (KTBN-TV Ch. 40 Santa Ana-Los Angeles, CA)—1000-w, lat. 34° 35' 22", long. 87° 06' 17".

Florence—W57BV, All American TV Inc., 13181 Cross Roads Pkwy. N, Suite 250, City of Industry, CA 91746 (KTBN-TV Ch. 40 Santa Ana-Los Angeles, CA)—1000-w, lat. 34° 40' 24", long. 87° 42' 56".

Gadsden—W15AP, Citicasters Co. (WBRC-TV Ch. 6 Birmingham)—1000-w, lat. 33° 57' 14", long. 86° 12' 55".

Huntsville—W67CO, All American TV Inc., 13181 Cross Roads Pkwy. N, Suite 250, City of Industry, CA 91746 (KTBN-TV Ch. 40 Santa Ana-Los Angeles, CA)—1000-w, lat. 34° 40' 50", long. 86° 30' 54".

Jackson—W58AJ, Alabama ETV Commission, 2101 Magnolia Ave., Birmingham, AL 35205 (WIIQ Ch. 41 Demopolis)—100-w, lat. 31° 30' 55", long. 87° 53' 21".

***Jasper**—W66CN, All American TV Inc., 250 W. Arrow Hwy., San Dimas, CA 91773-

3342—1000-w, lat. 33° 50' 42", long. 87° 18' 26".

Mobile—W69AU, John Franklin Ministries Inc., 3950 Hwy. 98W, Navarre, FL 32569 (WPAN Ch. 53 Fort Walton Beach, FL)—100-w, lat. 30° 41' 47", long. 88° 08' 15". Requests CP for change to lat. 30° 41' 23", long. 88° 03' 11".

Opelika—W35BE, Sonlight Bcstg. Systems Inc., 120 Zeigler Circle E, Mobile, AL 36608 (WMCFTV Ch. 45 Montgomery)—1000-w, lat. 32° 37' 19", long. 85° 30' 05".

Russellville—W59CF, Unity Broadcasting Inc., Box 111, 406 N. 3rd St., Booneville, MS 38829 (W53AF Ch. 53 Booneville, MS)—1000-w, lat. 34° 30' 06", long. 87° 44' 54".

Sylacauga—W04CB, Birmingham Television Corp., 275 Golden Crest Dr., Birmingham, AL 35209 (WBMG Ch. 42 Birmingham)—10-w, lat. 33° 08' 23", long. 86° 15' 26".

Tuscaloosa—W46BU, All American TV Inc., 13181 Cross Roads Pkwy. N, Suite 250, City of Industry, CA 91746 (KTBN-TV Ch. 40 Santa Ana-Los Angeles, CA)—1000-w, lat. 33° 03' 15", long. 87° 32' 57".

Alaska

Adak—K04LY, State of Alaska, Division of Communications, 5900 E. Tudor Rd., Anchorage, AK 99507 (KTUU-TV Ch. 2 Anchorage; KAKM Ch. 7 Anchorage; KTVA Ch. 11 Anchorage; KIMO Ch. 13 Anchorage; KYUK-TV Ch. 4 Bethel; KUAC-TV Ch. 9 Fairbanks; KTOO-TV Ch. 3 Juneau)—100-w, lat. 51° 51' 59", long. 176° 38' 31". Future references to this listing imply that those stations are licensed to the State of Alaska to repeat the above stations.

Adak—K13SH, State of Alaska, 5900 E. Tudor Rd., Anchorage, AK 99507—100-w, lat. 51° 51' 59", long. 176° 38' 31". See previous listing.

Airport area, Auke Bay, Gastineau Channel & Mendenhall Glacier area—K130C, Cookerly Communications Receiver, 5900 E. Tudor Rd., Anchorage, AK 99507 (KJUD Ch. 8 Juneau)—1-w, lat. 58° 22' 15", long. 134° 33' 11".

Akhiok—K04LL, State of Alaska, 5900 E. Tudor Rd., Anchorage, AK 99507 (KTVA Ch. 11 Anchorage)—10-w, lat. 56° 56' 43", long. 154° 10' 00".

Akjak—K12NS, State of Alaska, 5900 E. Tudor Rd., Anchorage, AK 99507—lat. 60° 54' 45", long. 161° 13' 00".

Akutan—K04LK, State of Alaska, 5900 E. Tudor Rd., Anchorage, AK 99507—1-w, lat. 54° 08' 06", long. 165° 45' 18". See Adak.

***Alakanuk**—K04KA, Alakanuk City Council, Alakanuk, AK 99554—lat. 62° 41' 03", long. 164° 38' 56".

Alakanuk—K04ND, State of Alaska, 5900 E. Tudor Rd., Anchorage, AK 99507—10-w, lat. 62° 41' 03", long. 164° 38' 56". See Adak.

Alakanuk—K08KD, State of Alaska, 5900 E. Tudor Rd., Anchorage, AK 99507—1-w, lat. 62° 41' 03", long. 164° 38' 56". (Self-originating).

Alakanuk—K10KV, Bethel Broadcasting Inc., Box 468, Bethel, AK 99559—10-w, lat. 62° 41' 38", long. 164° 37' 41".

Alakanuk & Mountain Village—K03EA, Bethel Broadcasting Inc., Box 468, Bethel, AK 99559—10-w, lat. 62° 05' 23", long. 163° 45' 00".

Aleknagik—K08HU, State of Alaska, 5900 E. Tudor Rd., Anchorage, AK 99507 (AFTV Ch. 8 King Salmon AFB.)—10-w, lat. 59° 16' 37", long. 158° 32' 47".

Allakaket—K02KB, Allakaket City Council, Allakaket, AK (KAKM Ch. 7 Anchorage; KTUU-TV Ch. 2 Anchorage; KIMO Ch. 13 Anchorage; KTVA Ch. 11 Anchorage; KYUK-TV Ch. 4 Bethel; KUAC-TV Ch. 9 Fairbanks; KTOO-TV Ch. 3 Juneau)—10-w, lat. 66° 33' 53", long. 152° 38' 38".

Alpine—See K66CF, Sutton.

Alyeska—K04GP, State of Alaska, 5900 E. Tudor Rd., Anchorage, AK 99507 (KTBY Ch. 4 Anchorage)—10-w, lat. 60° 57' 20", long. 149° 06' 04".

Ambler—K07OM, Village of Ambler, Ambler, AK 99786 (KTUU-TV Ch. 2 Anchorage; KAKM Ch. 7 Anchorage; KTVA Ch. 11 Anchorage; KIMO Ch. 13 Anchorage)—10-w, lat. 67° 05' 16", long. 157° 51' 00".

Anaktuvuk—K04IX, State of Alaska, 5900 E. Tudor Rd., Anchorage, AK 99507-1296 (KYUK-TV Ch. 4 Bethel; KUAC-TV Ch. 9 Fairbanks)—10-w, lat. 68° 08' 31", long. 151° 43' 51".

Anchor Point—K10IG, State of Alaska, 5900 E. Tudor Rd., Anchorage, AK 99507 (KTVA Ch. 11 Anchorage)—10-w.

Anchor Point—See K15AG, Ninilchik.

Anchor Point—See K21AM, Ninilchik.

Anchor Point—See K27AI, Ninilchik.

Anchor Point—See K33AF, Ninilchik.

Anchor Point—K51AF, State of Alaska, 5900 E. Tudor Rd., Anchorage, AK 99507 (KAKM Ch. 7 Anchorage)—20-w, lat. 59° 45' 22", long. 151° 46' 21".

Anchor Point—K59AR, State of Alaska, 5900 E. Tudor Rd., Anchorage, AK 99507 (KTUU-TV Ch. 2 Anchorage)—10-w, lat. 59° 52' 56", long. 151° 47' 00".

Anchor Point—K62AM, State of Alaska, 5900 E. Tudor Rd., Anchorage, AK 99507 (KTVA Ch. 11 Anchorage)—10-w, lat. 59° 52' 56", long. 151° 47' 00".

Anchorage—K06LY, Fireweed Communications Corp., 3700 Woodland Dr., Anchorage, AK 99517 (KYES Ch. 5 Anchorage)—100-w, lat. 61° 07' 32", long. 149° 43' 46". Requests CP for change to lat. 61° 06' 08", long. 149° 46' 11". BPTV-JE0415ZG.

Anchorage—K18CS, Fireweed Television, Box 240467, Anchorage, AK 99524 (KYES Ch. 5 Anchorage)—1000-w, lat. 61° 06' 58", long. 149° 47' 59".

Angeon—K02JI, Angeon Public Schools, 308 G St., Anchorage, AK 99501 (KTUU-TV Ch. 2 Anchorage; KIMO Ch. 13 Anchorage; KTVA Ch. 11 Anchorage; KAKM Ch. 7 Anchorage)—1-w, lat. 57° 30' 08", long. 134° 35' 00". Holds CP to add KYUK-TV Ch. 4 Bethel & KUAC-TV Ch. 9 Fairbanks to present primary stations.

Angeon—K07SS, State of Alaska, 5900 E. Tudor Rd., Anchorage, AK 99507—10-w, lat. 57° 30' 03", long. 134° 35' 00". See Adak.

Aniak—K11QN, State of Alaska, 5900 E. Tudor Rd., Anchorage, AK 99507—1-w, lat. 61° 34' 55", long. 159° 33' 53". See Adak.

Aniak, Kalskag & Russian Mission—K13MX, Bethel Broadcasting Inc., Box 468, Bethel, AK 99559—10-w, lat. 61° 32' 56", long. 160° 18' 33".

Translators—Alaska

- Anvik**—K02JY, City of Anvik, General Delivery, Anvik, AK 99558 (KTUU-TV Ch. 2 Anchorage; KAKM Ch. 7 Anchorage; KTVA Ch. 11 Anchorage; KIMO Ch. 13 Anchorage; KYUK-TV Ch. 4 Bethel; KUAC-TV Ch. 9 Fairbanks; KTOO-TV Ch. 3 Juneau)—10-w, lat. 62° 39' 21", long. 160° 12' 11".
- Arctic Village**—K04LI, State of Alaska, 5900 E. Tudor Rd., Anchorage, AK 99507—1-w, lat. 68° 07' 32", long. 145° 32' 10". See Adak.
- Atka**—K04LJ, State of Alaska, 5900 E. Tudor Rd., Anchorage, AK 99507—1-w, lat. 52° 11' 59", long. 174° 11' 43". See Adak.
- Atlantic Richfield Co. Base Camp & Prudhoe Bay**—K10JU, Midnight Sun Bcstrs. Inc., (KTUU-TV Ch. 2 Anchorage; KTVA Ch. 11 Anchorage)—10-w, lat. 70° 15' 22", long. 148° 20' 01".
- Atmautluak**—K05II, State of Alaska, 5900 E. Tudor Rd., Anchorage, AK 99507—lat. 60° 51' 29", long. 162° 16' 37".
- Auke Bay**—See K130C, Airport area.
- Auke Bay & Mendenhall Valley**—K06JZ, Capital Community Bcstg. Inc., 224 4th St., Juneau, AK 99811 (KTOO-TV Ch. 3 Juneau)—10-w, lat. 58° 21' 57", long. 134° 37' 59".
- Barrow**—K11NN, State of Alaska, 5900 E. Tudor Rd., Anchorage, AK 99507-1296 (KYUK-TV Ch. 4 Bethel; KUAC-TV Ch. 9 Fairbanks; KAKM Ch. 7 Anchorage)—10-w, lat. 71° 17' 55", long. 156° 45' 00".
- Barter Island**—See K04IU, Kahtovik.
- Beaver**—K04LC, State of Alaska, 5900 E. Tudor Rd., Anchorage, AK 99507—1-w, lat. 66° 21' 33", long. 147° 23' 42". See Adak.
- Bettles**—K13TE, State of Alaska, 5900 E. Tudor Rd., Anchorage, AK 99507—10-w, lat. 66° 54' 25", long. 151° 40' 55". See Adak.
- Bill Moore's & New Hamilton**—K13PA, Bethel Broadcasting Inc., Box 468, Bethel, AK 99559 (KYUK-TV Ch. 4 Bethel)—5-w, lat. 62° 20' 50", long. 163° 33' 28".
- Birch Creek**—K13SY, State of Alaska, 5900 E. Tudor Rd., Anchorage, AK 99507—10-w, lat. 66° 15' 46", long. 149° 49' 05". See Adak.
- Bird Point & Girdwood**—K67AY, Alaska Public TV Inc., 2677 Providence Dr., Anchorage, AK 99508 (KAKM Ch. 7 Anchorage)—10-w, lat. 60° 55' 07", long. 149° 32' 09".
- Bird Point, Hope & Girdwood**—K09HG, KTBY Inc., 5900 E. Tudor Rd., Anchorage, AK 99507 (KTBY Ch. 4 Anchorage)—10-w, lat. 60° 55' 07", long. 149° 32' 13".
- Bird Point, Hope & Girdwood**—K57BQ, State of Alaska, 5900 E. Tudor Rd., Anchorage, AK 99507 (KTVA Ch. 11 Anchorage; KTUU-TV Ch. 2 Anchorage)—10-w, lat. 60° 55' 07", long. 149° 32' 09".
- BP Alaska Camp & Prudhoe Bay**—K08IZ, Northern Television Inc., Box 102200, Anchorage, AK 99510—10-w, lat. 70° 17' 29", long. 148° 42' 02".
- Buckland**—K04LU, State of Alaska, 5900 E. Tudor Rd., Anchorage, AK 99507—1-w, lat. 65° 58' 46", long. 161° 07' 20". See Adak.
- Camp Lonely**—K07NX, Northern Television Inc., Box 102200, Anchorage, AK 99510 (KTUU-TV Ch. 2 Anchorage; KTVA Ch. 11 Anchorage)—10-w, lat. 70° 54' 53", long. 153° 16' 30".
- Cantwell**—K02KK, State of Alaska, 5900 E. Tudor Rd., Anchorage, AK 99507—10-w, lat. 63° 23' 14", long. 148° 52' 32". See Adak.
- Cape Newenham & Kongiganak**—K10JN, Bethel Broadcasting Inc., Box 468, Bethel, AK 99559—5-w, lat. 60° 05' 02", long. 164° 16' 12".
- Cape Pole**—K09NP, Southeast Island School District, Office of the Governor, Telecommunications Pouch AG, Juneau, AK (KAKM Ch. 7 Anchorage; KTUU-TV Ch. 2 Anchorage; KIMO Ch. 13 Anchorage; KTVA Ch. 11 Anchorage)—10-w, lat. 55° 57' 57", long. 133° 47' 33".
- Captain's Bay**—K08IW, Unalaska Community Television Inc., Unalaska, AK 99685 (KYUK-TV Ch. 4 Bethel)—10-w.
- Chalkyitsik**—K04JU, Chalkyitsik Village Council, General Delivery, Chalkyitsik, AK 99788 (KUAC-TV Ch. 9 Fairbanks; KYUK-TV Ch. 4 Bethel; KTOO-TV Ch. 3 Juneau; KAKM Ch. 7 Anchorage; KIMO Ch. 13 Anchorage; KTUU-TV Ch. 2 Anchorage; KTVA Ch. 11 Anchorage)—10-w, lat. 66° 39' 01", long. 143° 43' 30".
- Cheformak**—K04MK, State of Alaska, 5900 E. Tudor Rd., Anchorage, AK 99507—10-w, lat. 60° 09' 35", long. 164° 16' 40". See Adak.
- Chevak**—K09PD, City of Chevak, Box 6083, Chevak, AK 99563 (KTUU-TV Ch. 2 Anchorage; KAKM Ch. 7 Anchorage; KTVA Ch. 11 Anchorage; KIMO Ch. 13 Anchorage; KYUK-TV Ch. 4 Bethel; KUAC-TV Ch. 9 Fairbanks; KTOO-TV Ch. 3 Juneau)—10-w, lat. 61° 31' 13", long. 165° 35' 00".
- Chevak & Hooper Bay**—K12KE, Bethel Broadcasting Inc., Box 468, Bethel, AK 99559—10-w, lat. 61° 46' 55", long. 165° 56' 53".
- Chignik**—K02LK, State of Alaska, 5900 E. Tudor Rd., Anchorage, AK 99507—1-w, lat. 56° 18' 11", long. 158° 24' 38". See Adak.
- Chignik Lagoon**—K04MZ, State of Alaska, 5900 E. Tudor Rd., Anchorage, AK 99507—1-w, lat. 56° 18' 30", long. 158° 32' 11". See Adak.
- Chignik Lake**—K11RQ, State of Alaska, 5900 E. Tudor Rd., Anchorage, AK 99507 (K20AG Ch. 20 Anchorage; KAKM Ch. 7 Anchorage; KIMO Ch. 13 Anchorage; KTBY Ch. 4 Anchorage; KTUU-TV Ch. 18 Tucson, AZ; KTVA Ch. 11 Anchorage; KYES Ch. 5 Anchorage; KYUK-TV Ch. 4 Bethel; KUAC-TV Ch. 9 Fairbanks; KTOO-TV Ch. 3 Juneau)—10-w, lat. 56° 15' 16", long. 158° 45' 36". Also carries KUAC-TV, Fairbanks and KTOO-TV, Juneau.
- Chistochina**—K09PX, State of Alaska, 5900 E. Tudor Rd., Anchorage, AK 99507—10-w, lat. 62° 35' 33", long. 144° 38' 47". See Adak.
- Chitina**—K09NF, Village of Chitina, Chitina, AK 99566 (KTUU-TV Ch. 2 Anchorage; KAKM Ch. 7 Anchorage; KTVA Ch. 11 Anchorage; KIMO Ch. 13 Anchorage)—10-w, lat. 61° 31' 21", long. 144° 28' 07".
- Chuathbaluk**—K09PP, Chuathbaluk City Council, General Delivery, Chuathbaluk, AK 99557 (KTUU-TV Ch. 2 Anchorage; KAKM Ch. 7 Anchorage; KTVA Ch. 11 Anchorage; KIMO Ch. 13 Anchorage; KYUK-TV Ch. 4 Bethel; KUAC-TV Ch. 9 Fairbanks; KTOO-TV Ch. 3 Juneau)—10-w, lat. 61° 34' 21", long. 159° 14' 37".
- Circle**—K09TT, State of Alaska, 5900 E. Tudor Rd., Anchorage, AK 99507—10-w, lat. 65° 49' 38", long. 144° 03' 58". See Adak.
- Circle Hot Springs**—K04ML, State of Alaska, 5900 E. Tudor Rd., Anchorage, AK 99507—1-w. See Adak.
- Clam Gulch & Homesites along Sterling Highway**—K39AA, Alaska Public TV Inc., 2677 Providence Dr., Anchorage, AK 99508 (KAKM Ch. 7 Anchorage)—10-w, lat. 60° 12' 52", long. 151° 24' 41".
- Clarks Point**—K06LK, State of Alaska, 5900 E. Tudor Rd., Anchorage, AK 99507—lat. 58° 48' 34", long. 158° 33' 36".
- Clearwater, Delta Junction & Fort Greeley**—K07NJ, Northern Television Inc., Box 102200, Anchorage, AK 99510 (KTVF Ch. 11 Fairbanks)—10-w, lat. 63° 47' 18", long. 145° 51' 35".
- Clover Passage (coastal area)**—K07NN, North Tongass TV Inc., Box A-17, Ward Cove, AK 99928 (CFTK-TV Ch. 3 Terrace, BC)—lat. 55° 30' 39", long. 131° 49' 45".
- Coffman Cove**—K13SZ, State of Alaska, 5900 E. Tudor Rd., Anchorage, AK 99507—10-w, lat. 56° 00' 09", long. 132° 50' 17". See Adak.
- Cohoe, Kalifonsky & Kasilof**—K61AN, State of Alaska, 5900 E. Tudor Rd., Anchorage, AK 99507 (KTBY Ch. 4 Anchorage)—10-w, lat. 60° 16' 32", long. 151° 18' 30".
- Cold Bay**—K07TM, State of Alaska, 5900 E. Tudor Rd., Anchorage, AK 99507—10-w, lat. 55° 15' 05", long. 162° 45' 41". See Adak.
- Cooper's Landing**—K02KT, Cooper's Landing Lions Club, Box 789, Cooper's Landing, AK 99572 (KAKM Ch. 7 Anchorage; KTUU-TV Ch. 2 Anchorage; KIMO Ch. 13 Anchorage; KTVA Ch. 11 Anchorage; KYUK-TV Ch. 4 Bethel; KTOO-TV Ch. 3 Juneau)—10-w, lat. 60° 29' 22", long. 149° 44' 09".
- Cooper's Landing & Upper Kenai River area**—K04DS, Channel 2 Bcstg. Co., Box 102880, Anchorage, AK 99510 (KTUU-TV Ch. 2 Anchorage)—10-w, lat. 60° 28' 15", long. 149° 49' 58".
- Copper Center**—K04FD, Wrangell Mountain TV & Radio Club, Box 327, Glenallen, AK 99588 (KATN Ch. 2 Fairbanks)—1-w, lat. 61° 57' 24", long. 145° 17' 51".
- Copper Center & Kenny Lake**—K09IZ, Channel 2 Bcstg. Co., Box 102880, Anchorage, AK 99510 (KATN Ch. 2 Fairbanks)—10-w, lat. 61° 46' 44", long. 145° 12' 25".
- *Cordova**—K09OR, State of Alaska, 5900 E. Tudor Rd., Anchorage, AK 99507-1296 (KTVA Ch. 11 Anchorage; KTUU-TV Ch. 2 Anchorage; KIMO Ch. 13 Anchorage; KAKM Ch. 7 Anchorage; KTOO-TV Ch. 3 Juneau)—10-w, lat. 60° 32' 49", long. 145° 44' 48".
- Council**—K07TL, State of Alaska, 5900 E. Tudor Rd., Anchorage, AK 99507—lat. 64° 53' 42", long. 163° 40' 10".
- Craig**—K57DE, State of Alaska, 5900 E. Tudor Rd., Anchorage, AK 99507—100-w, lat. 55° 28' 36", long. 133° 08' 14". See Adak.
- Crooked Creek**—K03EH, Bethel Broadcasting Inc., Box 468, Bethel, AK 99559—1-w, lat. 61° 52' 45", long. 158° 05' 57".
- Crooked Creek**—K13RS, Crooked Creek Traditional Council, General Delivery, Crooked Creek, AK 99575 (KUAC-TV Ch. 9 Fairbanks; KYUK-TV Ch. 4 Bethel; KTOO-TV Ch. 3 Juneau; KTUU-TV Ch. 2 Anchorage; KAKM Ch. 7 Anchorage; KTVA Ch. 11 Anchorage; KIMO Ch. 13 Anchorage)—10-w, lat. 61° 52' 16", long. 158° 06' 06".
- Deering**—K04LT, State of Alaska, 5900 E. Tudor Rd., Anchorage, AK 99507—lat. 66° 04' 36", long. 162° 43' 09".
- Delta Junction**—K05FI, U. of Alaska, KUAC-TV, Fairbanks, AK 99775-1420 (KUAC-TV Ch. 9 Fairbanks)—10-w, lat. 63° 47' 18", long. 145° 51' 35".
- Delta Junction**—See K07NJ, Clearwater.
- Delta Junction**—K13KU, Cookerly Communications Receiver, 2700 Tudor Rd., Anchorage, AK 99507 (KATN Ch. 2 Fairbanks)—10-w, lat. 63° 47' 18", long. 145° 51' 35".
- Dillingham**—K10LD, State of Alaska, 5900 E. Tudor Rd., Anchorage, AK 99507—100-w, lat. 59° 03' 46", long. 158° 28' 03". See Adak. Note: Licensed as LPTV.
- Dillingham & Wood River**—K02GU, State of Alaska, 5900 E. Tudor Rd., Anchorage, AK 99507—10-w, lat. 59° 03' 46", long. 158° 28' 03". See Adak. Licensed as LPTV.

- Diomedes**—K070S, City of Diomedes, Office of Governor-Telecommunications, Pouch AC, Juneau, AK 99811 (KAKM Ch. 7 Anchorage; KTUU-TV Ch. 2 Anchorage; KIMO Ch. 13 Anchorage; KTVA Ch. 11 Anchorage)—10-w, lat. 65° 46' 04", long. 168° 57' 09".
- Dot Lake**—K07RU, State of Alaska, 5900 E. Tudor Rd., Anchorage, AK 99507—1-w, lat. 63° 39' 31", long. 144° 03' 22". See Adak.
- Dutch Harbor**—See K02HO, Unalaska.
- Eagle River**—K16DO, State of Alaska, 5900 E. Tudor Rd., Anchorage, AK 99507 (KTBY Ch. 4 Anchorage)—20-w, lat. 61° 18' 46", long. 149° 27' 42".
- Eagle River Road**—K55DC, State of Alaska, 5900 E. Tudor Rd., Anchorage, AK 99507 (KTUU-TV Ch. 2 Anchorage)—1-w, lat. 61° 18' 46", long. 149° 27' 42".
- Eagle River Road**—K588H, State of Alaska, 5900 E. Tudor Rd., Anchorage, AK 99507 (KTVA Ch. 11 Anchorage)—1-w, lat. 61° 18' 46", long. 149° 27' 42".
- Eagle River Road**—K61CB, State of Alaska, 5900 E. Tudor Rd., Anchorage, AK 99507 (KIMO Ch. 13 Anchorage)—1-w, lat. 61° 18' 46", long. 149° 27' 42".
- Eagle Village**—K05UJ, State of Alaska, 5900 E. Tudor Rd., Anchorage, AK 99507—1-w, lat. 64° 46' 48", long. 141° 06' 50". See Adak.
- Eek & Tuntutuliak**—K07LR, Bethel Broadcasting Inc., Box 468, Bethel, AK 99559—10-w, lat. 60° 21' 02", long. 162° 39' 09".
- Egegik**—K09SK, State of Alaska, 5900 E. Tudor Rd., Anchorage, AK 99507—1-w, lat. 58° 12' 55", long. 157° 22' 27". See Adak.
- Eight Fathoms Bight**—K13TG, State of Alaska, 5900 E. Tudor Rd., Anchorage, AK 99507—10-w, lat. 57° 56' 38", long. 134° 44' 17". See Adak.
- Ekwo**—K04MS, State of Alaska, 5900 E. Tudor Rd., Anchorage, AK 99507—10-w, lat. 59° 20' 59", long. 157° 28' 33". See Adak.
- Elfin Cove**—K09TK, State of Alaska, 5900 E. Tudor Rd., Anchorage, AK 99507—10-w, lat. 58° 11' 03", long. 136° 20' 35". See Adak.
- Elfin Cove**—K13TI, State of Alaska, 5900 E. Tudor Rd., Anchorage, AK 99507—10-w. See Adak.
- Elim**—K03GA, State of Alaska, 5900 E. Tudor Rd., Anchorage, AK 99507—lat. 64° 37' 03", long. 162° 15' 20".
- Emmonak**—K07OP, Village of Emmonak, Emmonak, AK 99581 (KTUU-TV Ch. 2 Anchorage; KAKM Ch. 7 Anchorage; KTVA Ch. 11 Anchorage; KIMO Ch. 13 Anchorage)—10-w, lat. 62° 46' 33", long. 164° 31' 35".
- English Bay**—K31AG, State of Alaska, 5900 E. Tudor Rd., Anchorage, AK 99507 (KTUU-TV Ch. 2 Anchorage)—5-w, lat. 59° 21' 38", long. 151° 55' 48".
- English Bay**—K43AK, State of Alaska, 5900 E. Tudor Rd., Anchorage, AK 99507 (KTVA Ch. 11 Anchorage)—20-w, lat. 59° 21' 38", long. 151° 55' 48".
- English Bay**—K69DM, State of Alaska, 5900 E. Tudor Rd., Anchorage, AK 99507 (KIMO Ch. 13 Anchorage)—20-w.
- Ernestine**—K04MY, State of Alaska, 5900 E. Tudor Rd., Anchorage, AK 99507—1-w, lat. 61° 27' 04", long. 145° 10' 18". See Adak.
- Eureka**—See K09TU, Lake Louise.
- False Pass**—K04LG, State of Alaska, 5900 E. Tudor Rd., Anchorage, AK 99507—1-w, lat. 54° 54' 23", long. 163° 24' 44". See Adak.
- *Five Mile & Sheep Creek Pipeline Camps**—K07LX, Northern Television Inc., Box 102200, Anchorage, AK 99510 (KTVF Ch. 11 Fairbanks)—10-w, lat. 61° 04' 03", long. 145° 55' 12".
- Fort Greeley**—See K07NJ, Clearwater.
- Fort Yukon**—K02HQ, City of Fort Yukon, Box 50, Fort Yukon, AK 99740 (KYUK-TV Ch. 4 Bethel)—10-w, lat. 66° 34' 19", long. 145° 14' 52".
- *Franklin Bluff Pipeline Camp**—K07MP, Northern Television Inc., Box 102200, Anchorage, AK 99510 (KTVF Ch. 11 Fairbanks)—10-w, lat. 69° 43' 10", long. 148° 41' 50".
- Freshwater Bay**—K13TW, State of Alaska, 5900 E. Tudor Rd., Anchorage, AK 99507—10-w, lat. 57° 53' 57", long. 135° 09' 21". See Adak.
- Gakona**—K13JW, Wrangell Mountain TV & Radio Club, Box 327, Glenallen, AK 99588 (KATN Ch. 2 Fairbanks)—1-w, lat. 62° 18' 25", long. 145° 16' 10".
- Gakona & Gulkana Village**—K03FJ, Wrangell Mountain TV & Radio Club, Box 327, Glenallen, AK 99588 (KTVA Ch. 11 Anchorage; KTUU-TV Ch. 2 Anchorage; KIMO Ch. 13 Anchorage; KAKM Ch. 7 Anchorage; KTOO-TV Ch. 3 Juneau; KYUK-TV Ch. 4 Bethel; KUAC-TV Ch. 9 Fairbanks; KTVF Ch. 11 Fairbanks)—10-w, lat. 62° 18' 01", long. 145° 18' 13".
- Galbraith Pipeline Camp**—K07MQ, Northern Television Inc., Box 102200, Anchorage, AK 99510 (KATN Ch. 2 Fairbanks)—10-w.
- Galena**—K10LJ, City of Galena, Box 149, Galena, AK 99741 (KTUU-TV Ch. 2 Anchorage; KAKM Ch. 7 Anchorage; KTVA Ch. 11 Anchorage; KIMO Ch. 13 Anchorage; KTOO-TV Ch. 3 Juneau; KYUK-TV Ch. 4 Bethel; KUAC-TV Ch. 9 Fairbanks)—10-w, lat. 64° 45' 33", long. 156° 51' 41".
- Gambell**—K07ON, Village of Gambell, Gambell, AK 99742 (KTUU-TV Ch. 2 Anchorage; KAKM Ch. 7 Anchorage; KTVA Ch. 11 Anchorage; KIMO Ch. 13 Anchorage)—10-w, lat. 63° 46' 44", long. 171° 43' 51".
- Gastineau Channel**—See K130C, Airport area.
- Georgetown & Stony River**—K10JM, Bethel Broadcasting Inc., Box 468, Bethel, AK 99559—10-w, lat. 61° 43' 21", long. 157° 22' 10".
- Girdwood**—K05FW, Alaska Public TV Inc., 2677 Providence Dr., Anchorage, AK 99508 (KAKM Ch. 7 Anchorage)—10-w, lat. 60° 57' 12", long. 149° 06' 03".
- Girdwood**—K08KA, State of Alaska, 5900 E. Tudor Rd., Anchorage, AK 99507 (KIMO Ch. 13 Anchorage)—10-w, lat. 60° 57' 12", long. 149° 06' 03".
- Girdwood**—See K09HG, Bird Point.
- Girdwood**—See K57BQ, Bird Point.
- Girdwood**—See K67AY, Bird Point.
- Girdwood Valley**—K12MM, State of Alaska, 5900 E. Tudor Rd., Anchorage, AK 99507 (KTVA Ch. 11 Anchorage; KTUU-TV Ch. 2 Anchorage)—10-w, lat. 60° 57' 12", long. 149° 06' 03".
- Glenallen**—K05HA, State of Alaska, 5900 E. Tudor Rd., Anchorage, AK 99507—100-w, lat. 61° 46' 44", long. 145° 12' 25". See Adak.
- Glenallen & Richardson Hwy. (areas N & S)**—K04FQ, Wrangell Mountain TV & Radio Club, Box 327, Glenallen, AK 99588 (KATN Ch. 2 Fairbanks)—1-w, lat. 62° 06' 35", long. 145° 29' 35".
- Glenn Hwy. (E & W of)**—See K07IN, Tolsona.
- Goodnews Bay**—K09SG, State of Alaska, 5900 E. Tudor Rd., Anchorage, AK 99507—1-w, lat. 59° 07' 01", long. 161° 35' 18". See Adak. 59° 07' 01", long. 161° 35' 18".
- Goodnews Bay**—K11MX, Bethel Broadcasting Inc., Box 468, Bethel, AK 99559—10-w, lat. 59° 01' 06", long. 161° 49' 00".
- Grayling**—K09PC, City of Grayling, General Delivery, Grayling, AK 99590 (KUAC-TV Ch. 9 Fairbanks; KYUK-TV Ch. 4 Bethel; KAKM Ch. 7 Anchorage; KIMO Ch. 13 Anchorage; KTUU-TV Ch. 2 Anchorage; KTVA Ch. 11 Anchorage)—10-w, lat. 62° 54' 11", long. 160° 03' 54".
- Gulkana Village**—See K03FJ, Gakona.
- Gustavus**—K04MR, State of Alaska, 5900 E. Tudor Rd., Anchorage, AK 99507—10-w, lat. 58° 25' 04", long. 135° 42' 30". See Adak.
- Haines**—K09PD, State of Alaska, 5900 E. Tudor Rd., Anchorage, AK 99507—10-w, lat. 59° 14' 05", long. 135° 27' 01". See Adak.
- Haines (northern residential area)**—K03FM, Lynn Canal Bcstg., Box 245, Haines, AK 99827 (KYUK-TV Ch. 4 Bethel; KAKM Ch. 7 Anchorage; KTUU-TV Ch. 2 Anchorage; KIMO Ch. 13 Anchorage; KTVA Ch. 11 Anchorage)—10-w, lat. 59° 13' 06", long. 135° 25' 29".
- Halibut Cove**—K08JY, State of Alaska, 5900 E. Tudor Rd., Anchorage, AK 99507—10-w, lat. 59° 35' 57", long. 151° 14' 22". See Adak.
- *Happy Valley Pipeline Camp**—K07NA, Northern Television Inc., Box 102200, Anchorage, AK 99510 (KTVF Ch. 11 Fairbanks)—10-w, lat. 69° 09' 00", long. 148° 50' 00".
- Healy**—K07ND, U. of Alaska, KUAC, Fairbanks, AK 99775-1420 (KUAC-TV Ch. 9 Fairbanks)—10-w, lat. 63° 52' 30", long. 148° 51' 00".
- Healy & Usibelli**—K06LA, Northern Television Inc., Box 102200, Anchorage, AK 99510 (KTVF Ch. 11 Fairbanks)—1-w, lat. 63° 52' 30", long. 148° 51' 00".
- Healy, Suntrana & Usibelli**—K13MZ, Cookery Communications Receiver, 5900 Tudor Rd., Anchorage, AK 99507 (KATN Ch. 2 Fairbanks)—5-w, lat. 63° 52' 30", long. 148° 51' 00".
- Hobart Bay**—K13TT, State of Alaska, 5900 E. Tudor Rd., Anchorage, AK 99507—10-w, lat. 57° 24' 15", long. 133° 24' 31". See Adak.
- Holy Cross**—K09NJ, Village of Holy Cross, Holy Cross, AK 99602 (KTUU-TV Ch. 2 Anchorage; KAKM Ch. 7 Anchorage; KTVA Ch. 11 Anchorage; KIMO Ch. 13 Anchorage)—10-w, lat. 62° 12' 00", long. 159° 40' 07".
- Homer & Seldovia**—K02IB, State of Alaska, 5900 E. Tudor Rd., Anchorage, AK 99507 (KTUU-TV Ch. 2 Anchorage)—100-w, lat. 59° 27' 17", long. 151° 40' 18".
- Homer & Seldovia**—K04JH, State of Alaska, 5900 E. Tudor Rd., Anchorage, AK 99507 (KTBY Ch. 4 Anchorage)—100-w, lat. 59° 27' 17", long. 151° 40' 18".
- Homer & Seldovia**—K07PF, Alaska Public TV Inc., 2677 Providence Dr., Anchorage, AK 99508 (KAKM Ch. 7 Anchorage)—10-w, lat. 59° 27' 17", long. 151° 40' 18".
- Homer & Seldovia**—K13TR, State of Alaska, 5900 E. Tudor Rd., Anchorage, AK 99507 (KIMO Ch. 13 Anchorage)—100-w, lat. 59° 27' 17", long. 151° 40' 18".
- Homesites along Sterling Highway**—See K39AA, Clam Gulch.
- Hoonah**—K04MO, State of Alaska, 5900 E. Tudor Rd., Anchorage, AK 99507—10-w, lat. 58° 06' 36", long. 135° 26' 28". See Adak.
- Hooper Bay**—K07QD, Hooper Bay City Council, Hooper Bay, AK 99604 (KAKM Ch. 7 Anchorage; KTUU-TV Ch. 2 Anchorage; KIMO Ch. 13 Anchorage; KTVA Ch. 11

Translators—Alaska

- Anchorage; KYUK-TV Ch. 4 Bethel; KUAC-TV Ch. 9 Fairbanks; KTOD-TV Ch. 3 Juneau)—10-w, lat. 61° 31' 56", long. 166° 05' 42". Requests CP for change to lat. 61° 31' 50", long. 166° 05' 16". BPTV-JF0415DF
- Hooper Bay**—See K12KE, Chevak.
- Hope**—See K09HG, Bird Point.
- Hope**—See K25AI, Indian.
- Hope**—See K47AM, Indian.
- Hope**—See K57BQ, Bird Point.
- Hughes**—K02KC, Hughes Community Council, General Delivery, Hughes, AK 99745 (KYUK-TV Ch. 4 Bethel; KTOD-TV Ch. 3 Juneau; KTUU-TV Ch. 2 Anchorage; KAKM Ch. 7 Anchorage; KTVA Ch. 11 Anchorage; KIMO Ch. 13 Anchorage)—10-w, lat. 66° 02' 50", long. 154° 15' 20".
- Huslia**—K04JS, Huslia Village Council, General Delivery, Huslia, AK 99746 (KTUU-TV Ch. 2 Anchorage; KAKM Ch. 7 Anchorage; KTVA Ch. 11 Anchorage; KIMO Ch. 13 Anchorage; KYUK-TV Ch. 4 Bethel; KUAC-TV Ch. 9 Fairbanks; KTOD-TV Ch. 3 Juneau)—10-w, lat. 65° 41' 57", long. 156° 23' 50".
- Hydaburg**—K02JW, City of Hydaburg, Box 49, Hydaburg, AK 99922 (KAKM Ch. 7 Anchorage; KIMO Ch. 13 Anchorage; KTUU-TV Ch. 2 Anchorage; KTVA Ch. 11 Anchorage; KYUK-TV Ch. 4 Bethel; KUAC-TV Ch. 9 Fairbanks)—10-w, lat. 55° 12' 26", long. 132° 49' 14".
- Hyder**—K04MM, State of Alaska, 5900 E. Tudor Rd., Anchorage, AK 99507—10-w, lat. 55° 54' 58", long. 130° 01' 25". See Adak.
- ***Hyder**—K06MP, Hyder Community Assn. Inc., Box 149, Main St., Hyder, AK 99923 (KCNC-TV Ch. 4 Denver, CO)—10-w, lat. 55° 54' 00", long. 130° 01' 30".
- ***Hyder**—K07VS, Hyder Community Assn. Inc., Box 149, Main St., Hyder, AK 99923 (KMGH-TV Ch. 7 Denver, CO)—10-w, lat. 55° 54' 00", long. 130° 01' 30".
- ***Hyder**—K09WH, Hyder Community Assn. Inc., Box 149, Main St., Hyder, AK 99923 (KUSA-TV Ch. 9 Denver, CO)—10-w, lat. 55° 54' 00", long. 130° 01' 30".
- ***Hyder**—K11TR, Hyder Community Assn. Inc., Box 149, Main St., Hyder, AK 99923 (KUSA-TV Ch. 9 Denver, CO)—10-w, lat. 55° 54' 00", long. 130° 01' 30".
- Iguigig**—K04ME, State of Alaska, 5900 E. Tudor Rd., Anchorage, AK 99507—1-w, lat. 59° 19' 39", long. 155° 53' 33". See Adak.
- ***Iliamna**—K04KO, State of Alaska, 5900 E. Tudor Rd., Anchorage, AK 99507—10-w, lat. 59° 43' 12", long. 154° 50' 38".
- Iliamna**—K07RV, State of Alaska, 5900 E. Tudor Rd., Anchorage, AK 99507—1-w, lat. 59° 54' 47", long. 154° 49' 00". See Adak.
- Indian & Hope**—K25AI, State of Alaska, 5900 E. Tudor Rd., Anchorage, AK 99507 (KTUU-TV Ch. 2 Anchorage; KTBY Ch. 4 Anchorage)—1-w, lat. 61° 08' 35", long. 150° 00' 56".
- Indian & Hope**—K47AM, State of Alaska, 5900 E. Tudor Rd., Anchorage, AK 99507 (KIMO Ch. 13 Anchorage)—10-w, lat. 60° 55' 07", long. 149° 32' 12".
- Kake**—K02IT, Kake Public Schools, Alaska Public Bcstg. Commission, 308 G St., Anchorage, AK 99501 (KAKM Ch. 7 Anchorage; KYUK-TV Ch. 4 Bethel)—10-w, lat. 56° 58' 50", long. 133° 56' 00".
- Kakhonak**—K13TF, State of Alaska, 5900 E. Tudor Rd., Anchorage, AK 99507—10-w, lat. 59° 26' 32", long. 154° 45' 20". See Adak.
- Kaktovik (Barter Island)**—K04IU, State of Alaska, 5900 E. Tudor Rd., Anchorage, AK 99507-1296 (KYUK-TV Ch. 4 Bethel; KAKM Ch. 7 Anchorage)—10-w, lat. 70° 07' 12", long. 143° 35' 52".
- Kalifonsky**—See K61AN, Cohoe.
- Kalskag**—K11RF, State of Alaska, 5900 E. Tudor Rd., Anchorage, AK 99507—10-w, lat. 61° 30' 48", long. 160° 21' 30". See Adak.
- Kalskag**—See K13MX, Aniak.
- Kaltag**—K02KA, Kaltag Village Council, General Delivery, Kaltag, AK 99748 (KTUU-TV Ch. 2 Anchorage; KAKM Ch. 7 Anchorage; KTVA Ch. 11 Anchorage; KIMO Ch. 13 Anchorage; KTOD-TV Ch. 3 Juneau; KYUK-TV Ch. 4 Bethel; KUAC-TV Ch. 9 Fairbanks)—10-w, lat. 64° 19' 42", long. 158° 43' 16".
- Karluk**—K04LS, State of Alaska, 5900 E. Tudor Rd., Anchorage, AK 99507—1-w, lat. 57° 33' 53", long. 154° 25' 57". See Adak.
- Kasigluk**—K02LZ, State of Alaska, 5900 E. Tudor Rd., Anchorage, AK 99507—10-w, lat. 60° 53' 44", long. 162° 31' 05". See Adak.
- Kasilof**—K03DQ, State of Alaska, 5900 E. Tudor Rd., Anchorage, AK 99507 (KTVA Ch. 11 Anchorage)—10-w, lat. 60° 27' 53", long. 151° 04' 41".
- Kasilof**—See K06MF, Kenai.
- Kasilof**—See K15AG, Ninilchik.
- Kasilof**—See K21AM, Ninilchik.
- Kasilof**—See K27AI, Ninilchik.
- Kasilof**—See K33AF, Ninilchik.
- Kasilof**—K45AB, Alaska Public TV Inc., 2677 Providence Dr., Anchorage, AK 99508 (KAKM Ch. 7 Anchorage)—10-w, lat. 60° 27' 55", long. 151° 04' 24".
- Kasilof**—See K61AN, Cohoe.
- Kenai**—K09QH, KTBV Inc., 1B40 S. Bragaw St., No. 103, Anchorage, AK 99508 (KTBV Ch. 4 Anchorage)—93.6-w, lat. 60° 31' 57", long. 151° 04' 51".
- Kenai & Soldotna**—K08LW, Northern Television Inc., Box 102200, Anchorage, AK 99510 (KTVA Ch. 11 Anchorage)—100-w, lat. 60° 31' 57", long. 151° 04' 51".
- Kenai & Soldotna**—K10NC, Channel 2 Bcstg. Co., Box 102880, Anchorage, AK 99510 (KTUU-TV Ch. 2 Anchorage)—100-w, lat. 60° 31' 57", long. 151° 04' 51".
- Kenai & Soldotna**—K12LA, Alaska Public TV Inc., 2677 Providence Dr., Anchorage, AK 99508 (KAKM Ch. 7 Anchorage)—10-w, lat. 60° 27' 55", long. 151° 04' 24". Requests CP for change to lat. 60° 31' 57", long. 151° 04' 51". BPTV-JE0415XF
- Kenai & Sterling**—K03FW, Cookerly Communications Receiver, 5900 Tudor Rd., Anchorage, AK 99507 (KTBV Ch. 4 Anchorage)—100-w, lat. 60° 31' 57", long. 151° 04' 51". See K130C Airport Area, AK.
- Kenai, Kasilof, Sterling & Soldotna**—K06MF, Fireweed Communications Corp., No. 600, 3700 Woodland Dr., Anchorage, AK 99517-2563 (KIMO Ch. 13 Anchorage; KYES Ch. 5 Anchorage)—100-w, lat. 60° 31' 57", long. 151° 04' 51".
- Kenny Lake**—See K09IZ, Copper Center.
- Ketchikan**—K09OX, Rainbird Community Bcstg. Corp., Box A-17, Ward Cove, AK 9992B (KTOD-TV Ch. 3 Juneau)—100-w, lat. 55° 21' 12", long. 131° 40' 51".
- Ketchikan**—K15AR, State of Alaska, 5900 E. Tudor Rd., Anchorage, AK 99507—100-w, lat. 55° 20' 20", long. 131° 37' 21". See Adak.
- Kiana**—K04IG, City of Kiana, 308 G St., Anchorage, AK 99501 (KYUK-TV Ch. 4 Bethel; KTUU-TV Ch. 2 Anchorage; KAKM Ch. 7 Anchorage; KTVA Ch. 11 Anchorage; KIMO Ch. 13 Anchorage)—10-w, lat. 66° 58' 35", long. 160° 25' 11".
- King Cove**—K04HR, King Cove School District, 308 G St., Anchorage, AK 99501 (KYUK-TV Ch. 4 Bethel)—10-w, lat. 55° 03' 39", long. 162° 18' 34".
- King Mountain**—K03GL, State of Alaska, 5900 E. Tudor Rd., Anchorage, AK 99507—100-w, lat. 61° 47' 40", long. 148° 25' 19". See Adak.
- Kipnuk**—K07DL, Village of Kipnuk, Kipnuk, AK 99614 (KTUU-TV Ch. 2 Anchorage; KAKM Ch. 7 Anchorage; KTVA Ch. 11 Anchorage; KIMO Ch. 13 Anchorage)—10-w, lat. 59° 56' 21", long. 164° 02' 28".
- Kivalina**—K04IL, City of Kivalina, Alaska Educational Bcstg. Commission, 308 G St., Anchorage, AK 99501 (KYUK-TV Ch. 4 Bethel)—10-w, lat. 67° 43' 34", long. 164° 31' 46".
- Klawock**—K11RA, State of Alaska, 5900 E. Tudor Rd., Anchorage, AK 99507—10-w, lat. 55° 33' 18", long. 133° 05' 45". See Adak.
- Klukwan**—K11RD, State of Alaska, 5900 E. Tudor Rd., Anchorage, AK 99507—10-w, lat. 59° 24' 08", long. 135° 53' 07". See Adak.
- Kobuk**—K13SF, State of Alaska, 5900 E. Tudor Rd., Anchorage, AK 99507—1-w, lat. 66° 54' 28", long. 156° 52' 51". See Adak.
- Kodiak**—KMXT-LP, Ch. 9, Kodiak Public Bcstg. Corp., Box 4B4, Kodiak, AK 99615 (KTUU-TV Ch. 2 Anchorage; KAKM Ch. 7 Anchorage; KTVA Ch. 11 Anchorage; KIMO Ch. 13 Anchorage; KTOD-TV Ch. 3 Juneau)—10-w, lat. 57° 47' 41", long. 152° 23' 28". Note: Licensed as LP TV.
- Kodiak**—K15AT, State of Alaska, 5900 E. Tudor Rd., Anchorage, AK 99507—100-w, lat. 57° 47' 41", long. 152° 23' 28".
- Koliganek**—K04JV, Koliganek Village Council, General Delivery, Koliganek, AK 99576 (KTUU-TV Ch. 2 Anchorage; KAKM Ch. 7 Anchorage; KTVA Ch. 11 Anchorage; KIMO Ch. 13 Anchorage; KYUK-TV Ch. 4 Bethel; KUAC-TV Ch. 9 Fairbanks)—10-w, lat. 59° 43' 42", long. 157° 16' 55".
- Koliganek**—K08HS, State of Alaska, 5900 E. Tudor Rd., Anchorage, AK 99507—10-w, lat. 59° 45' 50", long. 157° 07' 11". See Adak (AFTV, Ch. 8, King Salmon AFB).
- Kongiganak**—K02JA, Bethel Broadcasting Inc., Box 468, Bethel, AK 99559—10-w, lat. 59° 52' 00", long. 163° 06' 00".
- Kongiganak**—K04LF, State of Alaska, 5900 E. Tudor Rd., Anchorage, AK 99507—1-w, lat. 59° 57' 36", long. 162° 53' 30". See Adak.
- Kongiganak**—See K10JN, Cape Newenham.
- Kotlik**—K04MU, State of Alaska, 5900 E. Tudor Rd., Anchorage, AK 99507—10-w, lat. 63° 02' 00", long. 163° 33' 08". See Adak.
- Kotlik**—K07PC, Bethel Broadcasting Inc., Box 468, Bethel, AK 99559—1-w, lat. 63° 03' 58", long. 163° 30' 27".
- Kotzebue**—K09DV, Kotzebue Bcstg. Inc., (KTUU-TV Ch. 2 Anchorage; KAKM Ch. 7 Anchorage; KTVA Ch. 11 Anchorage; KIMO Ch. 13 Anchorage; KTOD-TV Ch. 3 Juneau)—10-w, lat. 66° 53' 52", long. 162° 35' 46".
- Koyukuk**—K13TQ, State of Alaska, 5900 E. Tudor Rd., Anchorage, AK 99507—10-w, lat. 64° 52' 58", long. 157° 42' 24". See Adak.
- ***Kwethluk**—K11QY, State of Alaska, 5900 E. Tudor Rd., Anchorage, AK 99507—10-w, lat. 60° 48' 45", long. 161° 26' 00". See Adak.
- Kwigillingok & Mekoryuk**—K13NS, Bethel Broadcasting Inc., Box 468, Bethel, AK 99559—10-w, lat. 60° 29' 12", long. 164° 43' 02".

- Kwiguk**—K02JC, Bethel Broadcasting Inc., Box 468, Bethel, AK 99559—10-w, lat. 62° 45' 15", long. 164° 30' 08".
- Labouchere Bay**—K02MC, State of Alaska, 5900 E. Tudor Rd., Anchorage, AK 99507—10-w, lat. 56° 18' 24", long. 133° 37' 35". See Adak.
- Lake Louise, Eureka, Nelchina, Snow Lake & Tazlina**—K09TU, State of Alaska, 5900 E. Tudor Rd., Anchorage, AK 99507—10-w, lat. 62° 06' 20", long. 146° 10' 18". See Adak.
- Larsen Bay**—K0700, Village of Larsen Bay, Larsen Bay, AK 99624 (KTUU-TV Ch. 2 Anchorage; KAKM Ch. 7 Anchorage; KTVA Ch. 11 Anchorage; KIMO Ch. 13 Anchorage)—10-w, lat. 57° 32' 17", long. 153° 58' 48".
- Levelock**—K02MN, State of Alaska, 5900 E. Tudor Rd., Anchorage, AK 99507—1-w, lat. 59° 06' 54", long. 156° 51' 39". See Adak.
- Lime Village**—K07TH, State of Alaska, 5900 E. Tudor Rd., Anchorage, AK 99507—10-w, lat. 61° 21' 22", long. 155° 26' 10". See Adak.
- Manley Hot Springs**—K06JX, Manley Hot Springs Park Assn., Manley Hot Springs, AK 99756 (KUAC-TV Ch. 9 Fairbanks)—1-w, lat. 65° 01' 20", long. 150° 40' 08".
- Manley Hot Springs**—K13TN, State of Alaska, 5900 E. Tudor Rd., Anchorage, AK 99507—10-w, lat. 64° 59' 52", long. 150° 38' 26". See Adak.
- Manokotak**—K07LB, State of Alaska, 5900 E. Tudor Rd., Anchorage, AK 99507 (AFTV, Ch. 8, King Salmon AFB)—10-w, lat. 59° 04' 41", long. 159° 03' 45".
- ***Marshall**—K07Q0, I.R.A. Council of Marshall, Marshall, AK 99585 (KTUU-TV Ch. 2 Anchorage; KAKM Ch. 7 Anchorage; KTVA Ch. 11 Anchorage; KIMO Ch. 13 Anchorage; KYUK-TV Ch. 4 Bethel; KUAC-TV Ch. 9 Fairbanks; KTOO-TV Ch. 3 Juneau)—10-w, lat. 61° 52' 53", long. 162° 05' 09".
- Marshall & Pilot Village**—K09MB, Bethel Broadcasting Inc., Box 468, Bethel, AK 99559—10-w, lat. 61° 55' 28", long. 162° 01' 05".
- McGrath**—K02JE, Iditarod Area School District, 308 G St., Anchorage, AK 99501 (KYUK-TV Ch. 4 Bethel; KTOO-TV Ch. 3 Juneau; KAKM Ch. 7 Anchorage; KTUU-TV Ch. 2 Anchorage; KIMO Ch. 13 Anchorage; KTVA Ch. 11 Anchorage)—10-w, lat. 62° 57' 12", long. 155° 35' 30".
- McKinley Park**—K10MI, State of Alaska, 5900 E. Tudor Rd., Anchorage, AK 99507—1-w, lat. 63° 43' 40", long. 148° 54' 14". See Adak.
- Mekoryuk**—K09NI, City of Mekoryuk, Mekoryuk, AK 99630 (KTUU-TV Ch. 2 Anchorage; KAKM Ch. 7 Anchorage; KTVA Ch. 11 Anchorage; KIMO Ch. 13 Anchorage)—10-w, lat. 60° 23' 12", long. 166° 11' 12".
- Mekoryuk**—See K13NS, Kwigillingok.
- Mendenhall Glacier area**—See K130C, Airport area.
- Mendenhall Valley**—See K06JZ, Auke Bay.
- Mentasta Lake**—K07SQ, State of Alaska, 5900 E. Tudor Rd., Anchorage, AK 99507—10-w, lat. 62° 55' 46", long. 143° 47' 40". See Adak.
- Mettlakatla**—K08EX, Town of Metlakatla, Metlakatla, AK 99926 (CFTK-TV Ch. 3 Terrace, BC)—1-w, lat. 55° 11' 23", long. 131° 44' 34".
- ***Mettlakatla**—K11QZ, State of Alaska, 5900 E. Tudor Rd., Anchorage, AK 99507—10-w, lat. 55° 07' 42", long. 131° 34' 20". See Adak.
- Meyers Chuck**—K13TB, State of Alaska, 5900 E. Tudor Rd., Anchorage, AK 99507—10-w, lat. 55° 44' 28", long. 132° 15' 14". See Adak.
- Minchumina**—K13TH, State of Alaska, 5900 E. Tudor Rd., Anchorage, AK 99507—10-w. See Adak.
- Moose Pass**—K04KK, Moose Pass Sportsmans Club, c/o David Gibbons, SRA 545, Seward, AK 99664 (KTVA Ch. 11 Anchorage; KIMO Ch. 13 Anchorage; KYUK-TV Ch. 4 Bethel)—1-w, lat. 60° 30' 00", long. 149° 23' 30".
- Moose Pass**—K07QT, Moose Pass Sportsmans Club, c/o David Gibbons, SRA 545, Seward, AK 99664 (KTUU-TV Ch. 2 Anchorage)—1-w, lat. 60° 30' 00", long. 149° 23' 30".
- Moose Pass**—K11QF, Moose Pass Sportsmans Club, c/o David Gibbons, SRA 545, Seward, AK 99664 (WGN-TV Ch. 9 Chicago, IL)—1-w, lat. 60° 20' 20", long. 149° 18' 06".
- Moose Pass**—K13RL, Moose Pass Sportsmans Club, c/o David Gibbons, SRA 545, Seward, AK 99664 (KTOO-TV Ch. 3 Juneau)—1-w, lat. 60° 20' 20", long. 149° 18' 06".
- Mountain Village**—See K03EA, Alakanuk.
- Mountain Village**—K07QJ, Azachanik Corp., General Delivery, Mountain Village, AK 99632 (KTUU-TV Ch. 2 Anchorage; KAKM Ch. 7 Anchorage; KTVA Ch. 11 Anchorage; KIMO Ch. 13 Anchorage; KTOO-TV Ch. 3 Juneau; KYUK-TV Ch. 4 Bethel; KUAC-TV Ch. 9 Fairbanks)—10-w, lat. 62° 05' 18", long. 163° 43' 35".
- Naknek & South Naknek**—K11KR, State of Alaska, 5900 E. Tudor Rd., Anchorage, AK 99507 (AFTV, Ch. 8, King Salmon AFB)—10-w, lat. 58° 44' 35", long. 156° 58' 58".
- Naukati Bay**—K13TS, State of Alaska, 5900 E. Tudor Rd., Anchorage, AK 99507—10-w, lat. 55° 52' 06", long. 133° 13' 03". See Adak.
- Nelchina**—See K09TU, Lake Louise.
- Nelson Lagoon**—K04LQ, State of Alaska, 5900 E. Tudor Rd., Anchorage, AK 99507—1-w, lat. 56° 00' 07", long. 161° 12' 07". See Adak.
- Nenana**—K05HI, U. of Alaska, KUAC, Fairbanks, AK 99775-1420 (KUAC-TV Ch. 9 Fairbanks)—1-w, lat. 64° 34' 55", long. 149° 04' 36".
- Nenana**—K13KS, Fairbanks Television Inc., 2700 E. Tudor Rd., Anchorage, AK 99507 (KATN Ch. 2 Fairbanks)—10-w, lat. 64° 34' 45", long. 149° 04' 22".
- New Hamilton**—See K13PA, Bill Moore's.
- New Stuyahok**—K13TO, State of Alaska, 5900 E. Tudor Rd., Anchorage, AK 99507—10-w, lat. 59° 27' 09", long. 157° 18' 31". See Adak.
- Newtok**—K04MT, State of Alaska, 5900 E. Tudor Rd., Anchorage, AK 99507—10-w, lat. 60° 56' 29", long. 164° 37' 41". See Adak.
- Nightmute**—K03GD, State of Alaska, 5900 E. Tudor Rd., Anchorage, AK 99507—10-w, lat. 60° 29' 48", long. 164° 43' 29". See Adak.
- Nikolai**—K09PR, State of Alaska, 5900 E. Tudor Rd., Anchorage, AK 99507—10-w, lat. 63° 00' 47", long. 154° 22' 19". See Adak.
- Nikolski**—K04LR, State of Alaska, 5900 E. Tudor Rd., Anchorage, AK 99507—10-w, lat. 52° 56' 27", long. 168° 51' 27". See Adak.
- Ninilchik, Kasilof & Anchor Point**—K15AG, State of Alaska, 5900 E. Tudor Rd., Anchorage, AK 99507 (KTUU-TV Ch. 2 Anchorage)—100-w, lat. 60° 00' 35", long. 151° 42' 45".
- Ninilchik, Kasilof & Anchor Point**—K21AM, Alaska Public TV Inc., 2677 Providence Dr., Anchorage, AK 99508 (KAKM Ch. 7 Anchorage)—1000-w, lat. 60° 00' 35", long. 151° 42' 45".
- Ninilchik, Kasilof & Anchor Point**—K27AI, State of Alaska, 5900 E. Tudor Rd., Anchorage, AK 99507 (KTBY Ch. 4 Anchorage)—100-w, lat. 60° 00' 35", long. 151° 42' 45".
- Ninilchik, Kasilof & Anchor Point**—K33AF, State of Alaska, 5900 E. Tudor Rd., Anchorage, AK 99507 (KIMO Ch. 13 Anchorage)—100-w, lat. 60° 00' 35", long. 151° 42' 45".
- Noatak**—K09NG, City of Noatak, Noatak, AK 99761 (KTUU-TV Ch. 2 Anchorage; KAKM Ch. 7 Anchorage; KTVA Ch. 11 Anchorage; KIMO Ch. 13 Anchorage)—10-w, lat. 67° 34' 03", long. 162° 57' 58".
- Nome**—K09OW, State of Alaska, 5900 E. Tudor Rd., Anchorage, AK 99507 (KAKM Ch. 7 Anchorage; KTBY Ch. 4 Anchorage; KIMO Ch. 13 Anchorage; KTUU-TV Ch. 2 Anchorage; KTVA Ch. 11 Anchorage; KYES Ch. 5 Anchorage; KYUK-TV Ch. 4 Bethel; KUAC-TV Ch. 9 Fairbanks)—100-w, lat. 64° 30' 15", long. 165° 23' 52".
- Noorvik**—K04IK, City of Noorvik, Noorvik, AK 99763 (KYUK-TV Ch. 4 Bethel)—10-w, lat. 66° 50' 18", long. 161° 01' 56".
- North Kenai**—K48AC, Alaska Public TV Inc., 2677 Providence Dr., Anchorage, AK 99508 (KAKM Ch. 7 Anchorage)—10-w, lat. 60° 16' 31", long. 151° 18' 30".
- North Kenai**—K55BB, State of Alaska, 5900 E. Tudor Rd., Anchorage, AK 99507 (KTUU-TV Ch. 2 Anchorage)—10-w, lat. 60° 46' 11", long. 151° 09' 17".
- North Kenai**—K58AK, State of Alaska, 5900 E. Tudor Rd., Anchorage, AK 99507 (KTVA Ch. 11 Anchorage)—10-w, lat. 60° 46' 11", long. 151° 09' 27".
- North Tongass**—K12GF, North Tongass TV Inc., Box A-17, Ward Cove, AK 99928 (CFTK-TV Ch. 3 Terrace, BC)—5-w, lat. 55° 21' 42", long. 131° 47' 42".
- Nuiqsut**—K04IS, State of Alaska, 5900 E. Tudor Rd., Anchorage, AK 99507 (KYUK-TV Ch. 4 Bethel; KAKM Ch. 7 Anchorage)—10-w, lat. 70° 30' 00", long. 151° 00' 00".
- Nulato**—K04JF, Village of Nulato, Office of Governor-Telecommunications, Pouch AC, Juneau, AK 99811 (KTUU-TV Ch. 2 Anchorage; KAKM Ch. 7 Anchorage; KTVA Ch. 11 Anchorage; KIMO Ch. 13 Anchorage)—10-w, lat. 64° 43' 10", long. 158° 06' 10".
- Nulato**—K12KS, Village of Nulato, Office of Governor-Telecommunications, Pouch AC, Juneau, AK 99811—10-w, lat. 64° 43' 05", long. 158° 05' 28". (AFTV, Ch. 8, King Salmon AFB).
- Old Harbor**—K09ND, City of Old Harbor, Old Harbor, AK 99643 (KTUU-TV Ch. 2 Anchorage; KAKM Ch. 7 Anchorage; KTVA Ch. 11 Anchorage; KIMO Ch. 13 Anchorage)—10-w, lat. 57° 12' 12", long. 153° 18' 09".
- ***Old Man Pipeline Camp**—K07MQ, Northern Television Inc., Box 102200, Anchorage, AK 99510 (KTVF Ch. 11 Fairbanks)—10-w, lat. 66° 27' 40", long. 150° 39' 30".
- Ouzinkie**—K02MA, State of Alaska, 5900 E. Tudor Rd., Anchorage, AK 99507—10-w, lat. 57° 55' 24", long. 152° 30' 00". See Adak.
- Palmer**—K09JE, Channel 2 Bcstg. Co., Box 102880, Anchorage, AK 99510 (KTUU-TV Ch. 2 Anchorage)—10-w, lat. 61° 36' 56", long. 149° 01' 07".
- Paxson**—K04MQ, State of Alaska, 5900 E. Tudor Rd., Anchorage, AK 99507—10-w, lat. 63° 01' 54", long. 145° 29' 35". See Adak.
- Paxson & Paxson Lake**—K13KI, Wrangell Mountain TV & Radio Club, Box 327, Glenallen, AK 99588 (KATN Ch. 2 Fairbanks)—1-w, lat. 62° 58' 07", long. 145° 28' 17".

Translators—Alaska

- Paxson Lake**—See K13KI, Paxson.
- Pedro Bay**—K09TS, State of Alaska, 5900 E. Tudor Rd., Anchorage, AK 99507—10-w, lat. 59° 47' 07", long. 154° 46' 15". See Adak.
- Pelican**—K04LB, State of Alaska, 5900 E. Tudor Rd., Anchorage, AK 99507—1-w, lat. 57° 57' 45", long. 136° 13' 51". See Adak.
- Perryville**—K09NK, Village of Perryville, Office of Governor-Telecommunications, Pouch AC, Juneau, AK (KTUU-TV Ch. 2 Anchorage; KAKM Ch. 7 Anchorage; KTVA Ch. 11 Anchorage; KIMO Ch. 13 Anchorage)—10-w, lat. 55° 54' 45", long. 159° 08' 34".
- Petersburg**—K09OU, Narrows Bcstg. Corp., Box 149, Petersburg, AK 99833 (KTUU-TV Ch. 2 Anchorage; KAKM Ch. 7 Anchorage; KTVA Ch. 11 Anchorage; KIMO Ch. 13 Anchorage; KTOO-TV Ch. 3 Juneau)—10-w, lat. 56° 48' 52", long. 132° 57' 05".
- Petersburg**—K11QC, Narrows Bcstg. Corp., Box 149, Petersburg, AK 99833 (KAKM Ch. 7 Anchorage; KTVA Ch. 11 Anchorage; KIMO Ch. 13 Anchorage; KTUU-TV Ch. 2 Anchorage; KTOO-TV Ch. 3 Juneau)—5-w, lat. 56° 47' 28", long. 132° 58' 20". Retrocast by K09OU, Petersburg, AK. Ch. 9.
- Petersburg**—K15AF, State of Alaska, 5900 E. Tudor Rd., Anchorage, AK 99507 (KTUU-TV Ch. 2 Anchorage; KTVA Ch. 11 Anchorage; KIMO Ch. 13 Anchorage; KAKM Ch. 7 Anchorage; KUAC-TV Ch. 9 Fairbanks; KTOO-TV Ch. 3 Juneau; KYUK-TV Ch. 4 Bethel; KTBY Ch. 4 Anchorage)—100-w, lat. 56° 48' 55", long. 132° 57' 12".
- Pilot Point**—K09NO, Village of Pilot Point, Office of Governor-Telecommunications, Pouch AC, Juneau, AK 99811 (KTUU-TV Ch. 2 Anchorage; KAKM Ch. 7 Anchorage; KTVA Ch. 11 Anchorage; KTVA Ch. 11 Anchorage; KIMO Ch. 13 Anchorage)—10-w, lat. 57° 33' 53", long. 157° 34' 30".
- Pilot Station**—K13QX, Pilot Station City Council, General Delivery, Pilot Station, AK 99650 (KTUU-TV Ch. 2 Anchorage; KAKM Ch. 7 Anchorage; KTVA Ch. 11 Anchorage; KIMO Ch. 13 Anchorage; KTOO-TV Ch. 3 Juneau; KYUK-TV Ch. 4 Bethel; KUAC-TV Ch. 9 Fairbanks)—10-w, lat. 61° 52' 24", long. 162° 52' 34".
- Pilot Village**—See K09MB, Marshall.
- Pipeline Pump Station No. 12**—K12KC, Northern Television Inc., Box 102200, Anchorage, AK 99510 (KATN Ch. 2 Fairbanks)—10-w, lat. 61° 27' 10", long. 145° 09' 42".
- Pitkas & St. Mary's**—K11MG, Bethel Broadcasting Inc., Box 468, Bethel, AK 99559—1-w, lat. 62° 02' 27", long. 163° 14' 24".
- Pitkas Point**—K04MW, State of Alaska, 5900 E. Tudor Rd., Anchorage, AK 99507—10-w, lat. 62° 01' 57", long. 163° 16' 55". See Adak.
- Platinum**—K05HY, State of Alaska, 5900 E. Tudor Rd., Anchorage, AK 99507—10-w, lat. 59° 00' 40", long. 161° 49' 35". See Adak.
- Platinum**—K07NO, Bethel Broadcasting Inc., Box 468, Bethel, AK 99559—10-w, lat. 58° 38' 13", long. 162° 02' 02".
- Point Baker**—K04MV, State of Alaska, 5900 E. Tudor Rd., Anchorage, AK 99507—10-w, lat. 56° 21' 14", long. 133° 37' 13". See Adak.
- Point Baker**—K09SY, State of Alaska, 5900 E. Tudor Rd., Anchorage, AK 99507—1-w. See Adak.
- Point Hope**—K04IQ, State of Alaska, 5900 E. Tudor Rd., Anchorage, AK 99507 (KYUK-TV Ch. 4 Bethel; KAKM Ch. 7 Anchorage)—10-w, lat. 68° 21' 30", long. 160° 46' 30".
- Point Lay**—K04IT, State of Alaska, 5900 E. Tudor Rd., Anchorage, AK 99507 (KYUK-TV Ch. 4 Bethel; KAKM Ch. 7 Anchorage)—10-w, lat. 69° 46' 00", long. 163° 04' 58".
- Port Alice**—K13TL, State of Alaska, 5900 E. Tudor Rd., Anchorage, AK 99507—10-w, lat. 55° 47' 59", long. 133° 35' 13". See Adak.
- Port Alsworth**—K13TU, State of Alaska, 5900 E. Tudor Rd., Anchorage, AK 99507—10-w, lat. 60° 12' 15", long. 154° 18' 52". See Adak.
- Port Heiden**—K04JT, City of Port Heiden, General Delivery, Port Heiden, AK 99549 (KUAC-TV Ch. 9 Fairbanks; KYUK-TV Ch. 4 Bethel; KTOO-TV Ch. 3 Juneau; KAKM Ch. 7 Anchorage; KIMO Ch. 13 Anchorage; KTVA Ch. 11 Anchorage; KTUU-TV Ch. 2 Anchorage)—10-w, lat. 56° 54' 47", long. 158° 40' 54".
- Port Moller**—K02LX, State of Alaska, 5900 E. Tudor Rd., Anchorage, AK 99507—10-w, lat. 57° 59' 22", long. 160° 34' 33". See Adak.
- Port Protection**—K13TV, State of Alaska, 5900 E. Tudor Rd., Anchorage, AK 99507—10-w, lat. 56° 19' 23", long. 133° 36' 44". See Adak.
- Portage Creek**—K13KY, City of Dillingham, Dillingham, AK 99576—10-w, lat. 58° 53' 46", long. 157° 28' 28". (AFTV, Ch. 8, King Salmon AFB).
- Prista**—See K09OQ, Wrangell.
- *Prospect Pipeline Camp**—K07MU, Northern Television Inc., Box 102200, Anchorage, AK 99510 (KTVF Ch. 11 Fairbanks)—10-w, lat. 66° 47' 50", long. 150° 43' 20".
- Prudhoe Bay**—See K08IZ, BP Alaska Camp.
- Prudhoe Bay**—See K10JU, Atlantic Richfield Co. Base Camp.
- Quartz Creek**—K13KR, Channel 2 Bcstg. Co., Box 102880, Anchorage, AK 99510 (KTUU-TV Ch. 2 Anchorage)—1-w, lat. 60° 29' 48", long. 149° 49' 30".
- Quinhagak**—K11OG, Bethel Broadcasting Inc., Box 468, Bethel, AK 99559—10-w, lat. 59° 44' 52", long. 161° 53' 50".
- Quinhagak**—K13SK, State of Alaska, 5900 E. Tudor Rd., Anchorage, AK 99507—1-w, lat. 59° 44' 53", long. 161° 54' 47". See Adak.
- *Railroad City**—K12MC, Bethel Broadcasting Inc., Box 468, Bethel, AK 99559 (KYUK-TV Ch. 4 Bethel)—10-w, lat. 62° 12' 49", long. 159° 46' 22".
- Rampart**—K04LO, State of Alaska, 5900 E. Tudor Rd., Anchorage, AK 99507—1-w, lat. 65° 30' 16", long. 150° 10' 09". See Adak.
- Red Devil**—K13QW, Red Devil Village Council, General Delivery, Red Devil, AK 99656 (KTUU-TV Ch. 2 Anchorage; KAKM Ch. 7 Anchorage; KTVA Ch. 11 Anchorage; KIMO Ch. 13 Anchorage; KTOO-TV Ch. 3 Juneau; KYUK-TV Ch. 4 Bethel; KUAC-TV Ch. 9 Fairbanks)—10-w, lat. 61° 47' 04", long. 157° 20' 00".
- Richardson Hwy. (areas N & S)**—See K04FQ, Glenallen.
- *Rowan Bay**—K13TM, State of Alaska, 5900 E. Tudor Rd., Anchorage, AK 99507—10-w, lat. 56° 39' 50", long. 134° 16' 06". See Adak.
- Ruby**—K09PK, City of Ruby, Box 15, Ruby, AK 99768 (KTUU-TV Ch. 2 Anchorage; KAKM Ch. 7 Anchorage; KTVA Ch. 11 Anchorage; KIMO Ch. 13 Anchorage; KYUK-TV Ch. 4 Bethel; KUAC-TV Ch. 9 Fairbanks; KTOO-TV Ch. 3 Juneau)—10-w, lat. 64° 44' 23", long. 155° 29' 09".
- *Russian Mission**—K11PY, Russian Mission Village Council, General Delivery, Russian Mission, AK 99657 (KTUU-TV Ch. 2 Anchorage; KAKM Ch. 7 Anchorage; KTVA Ch. 11 Anchorage; KIMO Ch. 13 Anchorage; KYUK-TV Ch. 4 Bethel; KUAC-TV Ch. 9 Fairbanks; KTOO-TV Ch. 3 Juneau)—10-w, lat. 61° 47' 11", long. 161° 19' 11".
- Russian Mission**—See K13MX, Aniak.
- Sand Point**—K04HV, City of Sand Point, Box 16, Sand Point, AK 99661 (KYUK-TV Ch. 4 Bethel)—10-w, lat. 55° 20' 30", long. 160° 30' 00".
- Savoonga**—K09NL, Village of Savoonga, Savoonga, AK 99769 (KTUU-TV Ch. 2 Anchorage; KAKM Ch. 7 Anchorage; KTVA Ch. 11 Anchorage; KIMO Ch. 13 Anchorage)—10-w, lat. 63° 41' 45", long. 170° 28' 45".
- Scammon Bay**—K07SR, State of Alaska, 5900 E. Tudor Rd., Anchorage, AK 99507—10-w, lat. 61° 50' 33", long. 165° 34' 36". See Adak.
- Selawik**—K02JU, City of Selawik, Box 49, Selawik, AK 99770 (KYUK-TV Ch. 4 Bethel; KIMO Ch. 13 Anchorage; KTVA Ch. 11 Anchorage; KTUU-TV Ch. 2 Anchorage; KAKM Ch. 7 Anchorage)—10-w, lat. 66° 35' 57", long. 160° 00' 00".
- Seldovia**—See K02IB, Homer.
- Seldovia**—See K04JH, Homer.
- Seldovia**—See K07PF, Homer.
- Seldovia**—See K13TR, Homer.
- Seward**—K03FO, City of Seward, Seward, AK 99664 (KTUU-TV Ch. 2 Anchorage; KAKM Ch. 7 Anchorage; KTVA Ch. 11 Anchorage; KIMO Ch. 13 Anchorage; KYUK-TV Ch. 4 Bethel; KUAC-TV Ch. 9 Fairbanks; KTOO-TV Ch. 3 Juneau)—100-w, lat. 60° 06' 18", long. 149° 26' 20".
- Seward**—K07PG, City of Seward, Seward, AK 99664 (KAKM Ch. 7 Anchorage)—10-w, lat. 60° 06' 12", long. 149° 26' 12".
- Seward**—K09DL, Denali Bcstg. Co. Inc., Box 337, Seward, AK 99664 (KTUU-TV Ch. 2 Anchorage)—10-w, lat. 60° 20' 20", long. 149° 18' 06".
- *Shageluk**—K03FN, Bethel Broadcasting Inc., Box 468, Bethel, AK 99559 (KYUK-TV Ch. 4 Bethel)—10-w, lat. 62° 40' 12", long. 159° 33' 42".
- Shageluk**—K10KH, Village of Shageluk, Shageluk, AK 99665 (KTUU-TV Ch. 2 Anchorage; KAKM Ch. 7 Anchorage; KTVA Ch. 11 Anchorage; KIMO Ch. 13 Anchorage)—10-w, lat. 62° 39' 18", long. 159° 31' 33".
- Shungnak**—K09NH, City of Shungnak, Shungnak, AK 99773 (KTUU-TV Ch. 2 Anchorage; KAKM Ch. 7 Anchorage; KTVA Ch. 11 Anchorage; KIMO Ch. 13 Anchorage)—10-w, lat. 66° 51' 51", long. 146° 40' 38".
- Sitka**—K08KY, Capital Community Bcstg. Inc., 224 4th St., Juneau, AK 99811 (KTOO-TV Ch. 3 Juneau)—100-w, lat. 57° 03' 13", long. 135° 21' 07".
- Sitka**—K15AX, State of Alaska, 5900 E. Tudor Rd., Anchorage, AK 99507 (KAKM Ch. 7 Anchorage; KIMO Ch. 13 Anchorage; KTBY Ch. 4 Anchorage; KTUU-TV Ch. 2 Anchorage; KTVA Ch. 11 Anchorage; KYES Ch. 5 Anchorage; K20AG Ch. 20 Anchorage; KYUK-TV Ch. 4 Bethel)—100-w, lat. 57° 47' 41", long. 152° 23' 28". KUAC-TV Ch. 9, Fairbanks, KTOO-TV Ch. 3, Juneau.
- Skagway**—K13QQ, State of Alaska, 5900 E. Tudor Rd., Anchorage, AK 99507—10-w, lat. 59° 27' 13", long. 135° 19' 17". See Adak.

- Slana**—K04KX, State of Alaska, 5900 E. Tudor Rd., Anchorage, AK 99507 (KTUU-TV Ch. 2 Anchorage; KAKM Ch. 7 Anchorage; KTVA Ch. 11 Anchorage; KIMO Ch. 13 Anchorage; KYUK-TV Ch. 4 Bethel; KUAC-TV Ch. 9 Fairbanks; KTOO-TV Ch. 3 Juneau)—10-w, lat. 62° 42' 27", long. 143° 58' 37". See Adak. Note: Licensed as LPTV.
- Sleetmute**—K12MD, Sleetmute Village Council, Sleetmute, AK 99668 (KTUU-TV Ch. 2 Anchorage; KAKM Ch. 7 Anchorage; KTVA Ch. 11 Anchorage; KIMO Ch. 13 Anchorage; KYUK-TV Ch. 4 Bethel; KUAC-TV Ch. 9 Fairbanks; KTOO-TV Ch. 3 Juneau)—10-w, lat. 61° 42' 12", long. 157° 10' 00".
- Snow Lake**—See K09TU, Lake Louise.
- Soldotna**—See K06MF, Kenai.
- Soldotna**—See K08LW, Kenai.
- Soldotna**—See K10NC, Kenai.
- Soldotna**—See K12LA, Kenai.
- South Naknek**—See K11KR, Naknek.
- Sparrevohn**—K05IB, State of Alaska, 5900 E. Tudor Rd., Anchorage, AK 99507—10-w, lat. 61° 06' 24", long. 155° 36' 21". See Adak.
- St. George Island**—K04IE, Community Council of St. George Island, St. George Island, AK 99660 (KYUK-TV Ch. 4 Bethel; KAKM Ch. 7 Anchorage)—10-w, lat. 56° 36' 00", long. 170° 32' 30".
- St. Mary's**—K07RK, City of St. Mary's, Box 163, St. Mary's, AK 99658 (KTUU-TV Ch. 2 Anchorage; KAKM Ch. 7 Anchorage; KTVA Ch. 11 Anchorage; KIMO Ch. 13 Anchorage; KTOO-TV Ch. 3 Juneau; KYUK-TV Ch. 4 Bethel; KUAC-TV Ch. 9 Fairbanks)—10-w, lat. 62° 03' 07", long. 163° 10' 29".
- St. Mary's**—See K11MG, Pitkas.
- St. Michaels**—K02LP, State of Alaska, 5900 E. Tudor Rd., Anchorage, AK 99507—10-w, lat. 63° 28' 43", long. 162° 02' 19". See Adak.
- St. Paul Island**—K04HM, City of St. Paul Island, St. Paul Island, AK 99660 (KYUK-TV Ch. 4 Bethel)—10-w, lat. 57° 10' 08", long. 170° 16' 58".
- Stebbins**—K04LE, State of Alaska, 5900 E. Tudor Rd., Anchorage, AK 99507—1-w, lat. 63° 31' 10", long. 162° 17' 15". See Adak.
- Sterling**—See K03FW, Kenai.
- Sterling**—See K06MF, Kenai.
- Sterling Highway from Clam Gulch Store to Ninilchik**—K13MB, State of Alaska, 5900 E. Tudor Rd., Anchorage, AK 99507 (KTVA Ch. 11 Anchorage)—10-w, lat. 60° 12' 53", long. 151° 24' 43".
- Sterling Highway from Clam Gulch Store to Ninilchik**—K56AQ, State of Alaska, 5900 E. Tudor Rd., Anchorage, AK 99507 (KIMO Ch. 13 Anchorage; KTUU-TV Ch. 2 Anchorage)—10-w, lat. 60° 32' 32", long. 151° 18' 30".
- Sterling Highway from Clam Gulch Store to Ninilchik**—K67AU, State of Alaska, 5900 E. Tudor Rd., Anchorage, AK 99507 (KTUU-TV Ch. 2 Anchorage)—10-w, lat. 60° 16' 32", long. 151° 18' 30".
- Stony River**—K02JZ, Stony River Traditional Council, General Delivery, Stony River, AK 99557 (KTUU-TV Ch. 2 Anchorage; KAKM Ch. 7 Anchorage; KTVA Ch. 11 Anchorage; KIMO Ch. 13 Anchorage; KYUK-TV Ch. 4 Bethel; KUAC-TV Ch. 9 Fairbanks; KTOO-TV Ch. 3 Juneau)—10-w, lat. 61° 46' 59", long. 156° 35' 17".
- Stony River**—See K10JM, Georgetown.
- Sunrana**—See K13MZ, Healy.
- Sutton**—K05FU, Alaska Bcstg. Inc., 2700 E. Tudor Rd., Anchorage, AK 99507 (KIMO Ch. 13 Anchorage)—10-w, lat. 61° 44' 16", long. 148° 56' 17".
- Sutton**—K30BE, Channel 2 Bcstg. Co., Box 102880, Anchorage, AK 99510 (KTUU-TV Ch. 2 Anchorage)—1-w, lat. 61° 44' 16", long. 148° 56' 17".
- Sutton**—K49AU, Alaska Public TV Inc., 2677 Providence Dr., Anchorage, AK 99508 (KAKM Ch. 7 Anchorage)—10-w, lat. 61° 44' 16", long. 148° 56' 17".
- Sutton & Alpine**—K66CF, Northern Television Inc., Box 102200, Anchorage, AK 99510 (KTVA Ch. 11 Anchorage)—1-w, lat. 61° 44' 16", long. 148° 56' 17".
- Takotna**—K09PN, State of Alaska, 5900 E. Tudor Rd., Anchorage, AK 99507—10-w, lat. 62° 59' 21", long. 156° 03' 42". See Adak.
- Talkeetna**—K04DO, Northern Television Inc., Box 102200, Anchorage, AK 99510 (KTVA Ch. 11 Anchorage)—1-w, lat. 62° 18' 30", long. 149° 45' 07".
- Talkeetna**—K06KG, Talkeetna Chamber of Commerce, c/o Myra Hales, Box 88, Talkeetna, AK 99676 (KIMO Ch. 13 Anchorage)—10-w, lat. 62° 18' 00", long. 150° 06' 12".
- Talkeetna**—K0900, Channel 2 Bcstg. Co., Box 102880, Anchorage, AK 99510 (KTUU-TV Ch. 2 Anchorage)—10-w, lat. 62° 17' 56", long. 150° 06' 25".
- Talkeetna**—K47AG, KAKM Anchorage, 2677 Providence, Anchorage, AK 99504 (KAKM Ch. 7 Anchorage)—1-w, lat. 62° 18' 02", long. 150° 05' 52".
- Tanacross & Tok**—K03ED, Northern Television Inc., Box 102200, Anchorage, AK 99510 (KTVA Ch. 11 Fairbanks)—1-w, lat. 63° 19' 34", long. 143° 30' 07".
- Tanana**—K02KM, City of Tanana, General Delivery, Tanana, AK 99777 (KTUU-TV Ch. 2 Anchorage; KAKM Ch. 7 Anchorage; KTVA Ch. 11 Anchorage; KIMO Ch. 13 Anchorage; KYUK-TV Ch. 4 Bethel; KUAC-TV Ch. 9 Fairbanks; KTOO-TV Ch. 3 Juneau)—10-w, lat. 65° 10' 24", long. 152° 04' 31".
- Tanunak**—K07SA, State of Alaska, 5900 E. Tudor Rd., Anchorage, AK 99507—1-w, lat. 60° 35' 00", long. 165° 15' 32". See Adak.
- Tatitlek**—K09NE, Village of Tatitlek, Tatitlek, AK 99677 (KTUU-TV Ch. 2 Anchorage; KAKM Ch. 7 Anchorage; KTVA Ch. 11 Anchorage; KIMO Ch. 13 Anchorage)—10-w, lat. 60° 51' 51", long. 146° 40' 38".
- Tazlina**—See K09TU, Lake Louise.
- Telida**—K11RV, State of Alaska, 5900 E. Tudor Rd., Anchorage, AK 99507—10-w, lat. 63° 23' 03", long. 153° 16' 34". See Adak.
- Teller**—K04LW, State of Alaska, 5900 E. Tudor Rd., Anchorage, AK 99507—1-w, lat. 65° 15' 55", long. 166° 21' 50". See Adak.
- Tenakee Springs**—K10KG, City of Tenakee Springs, Tenakee Springs, AK 99841 (KTUU-TV Ch. 2 Anchorage; KAKM Ch. 7 Anchorage; KTVA Ch. 11 Anchorage; KIMO Ch. 13 Anchorage)—10-w, lat. 57° 46' 51", long. 135° 13' 11".
- Tellin**—K07SP, State of Alaska, 5900 E. Tudor Rd., Anchorage, AK 99507—10-w, lat. 63° 08' 14", long. 142° 31' 28". See Adak.
- Thorne Bay**—K07SN, State of Alaska, 5900 E. Tudor Rd., Anchorage, AK 99507—10-w, lat. 55° 41' 08", long. 132° 31' 42". Note: Operating as LPTV.
- Thorne Bay**—K09HO, Ketchikan Pulp Co., Ketchikan, AK 99901 (CFTK-TV Ch. 3 Terrace, BC)—1-w, lat. 55° 34' 05", long. 132° 21' 40".
- *Thorne Bay**—K11RC, State of Alaska, 5900 E. Tudor Rd., Anchorage, AK 99507—10-w, lat. 55° 41' 08", long. 132° 31' 42". See Adak.
- Togiak**—K03FL, City of Togiak, Box 99, Togiak, AK 99678 (KTUU-TV Ch. 2 Anchorage; KAKM Ch. 7 Anchorage; KTVA Ch. 11 Anchorage; KIMO Ch. 13 Anchorage; KYUK-TV Ch. 4 Bethel; KUAC-TV Ch. 9 Fairbanks)—10-w, lat. 59° 03' 43", long. 160° 22' 33".
- Tok**—See K03ED, Tanacross.
- Tok Junction**—K07NC, Tok Community TV Inc., Box 82, Tok Junction, AK 99780 (KUAC-TV Ch. 9 Fairbanks)—1-w, lat. 63° 19' 38", long. 142° 59' 48". Note: Licensed as LPTV.
- Toksook Bay**—K04LV, State of Alaska, 5900 E. Tudor Rd., Anchorage, AK 99507—1-w, lat. 60° 31' 53", long. 165° 06' 19". See Adak.
- Tolsona & Glenn Hwy. (E & W of)**—K07IN, Wrangell Mountain TV & Radio Club, Box 327, Glenallen, AK 99588 (KATN Ch. 2 Fairbanks)—1-w, lat. 62° 06' 14", long. 146° 10' 12".
- *Tonsina Pipeline Camp**—K07MM, Northern Television Inc., Box 102200, Anchorage, AK 99510 (KTVA Ch. 11 Fairbanks)—10-w, lat. 61° 32' 54", long. 145° 13' 24".
- *Toolik Pipeline Camp**—K07MW, Fairbanks TV Inc., 2700 E. Tudor Rd., Anchorage, AK 99507 (KATN Ch. 2 Fairbanks)—10-w, lat. 68° 38' 20", long. 149° 34' 20".
- Trapper Creek**—K16AF, State of Alaska, 5900 E. Tudor Rd., Anchorage, AK 99507—10-w, lat. 62° 19' 05", long. 150° 19' 00". See Adak.
- Tuluksak**—K08ID, Bethel Broadcasting Inc., Box 468, Bethel, AK 99559—1-w, lat. 61° 06' 08", long. 160° 57' 30".
- Tuluksak**—K11RE, State of Alaska, 5900 E. Tudor Rd., Anchorage, AK 99507—10-w, lat. 61° 06' 08", long. 160° 57' 30". See Adak.
- Tuntutuliak**—See K07LR, Eek.
- Tuntutuliak**—K13TC, State of Alaska, 5900 E. Tudor Rd., Anchorage, AK 99507—10-w, lat. 60° 20' 38", long. 162° 39' 50". See Adak.
- Tununak**—K02JB, Bethel Broadcasting Inc., Box 468, Bethel, AK 99559—10-w, lat. 60° 35' 38", long. 165° 14' 03".
- *Tye**—K13UH, State of Alaska, 5900 E. Tudor Rd., Anchorage, AK 99507—10-w, lat. 55° 13' 15", long. 131° 28' 52". See Adak.
- Unalakleet**—K04JW, City of Unalakleet, Box 28, Unalakleet, AK 99684 (KTUU-TV Ch. 2 Anchorage; KAKM Ch. 7 Anchorage; KTVA Ch. 11 Anchorage; KIMO Ch. 13 Anchorage; KYUK-TV Ch. 4 Bethel; KUAC-TV Ch. 9 Fairbanks)—10-w, lat. 63° 52' 38", long. 160° 47' 15".
- Unalaska & Dutch Harbor**—K02HO, State of Alaska, 5900 E. Tudor Rd., Anchorage, AK 99507—10-w, lat. 53° 52' 36", long. 166° 32' 20". See Adak.
- Upper Kenai River area**—See K04DS, Cooper Landing.
- Usibelli**—See K06LA, Healy.
- Usibelli**—See K13MZ, Healy.
- *Valdez**—K02HT, City of Valdez, Box 506, Valdez, AK 99686 (KTUU-TV Ch. 2 Anchorage)—10-w, lat. 61° 09' 30", long. 146° 19' 15".
- Valdez**—K09OT, State of Alaska, 5900 E. Tudor Rd., Anchorage, AK 99507—10-w, lat. 61° 07' 55", long. 146° 20' 06". See Adak. Requests CP for change to lat. 61° 08' 12", long. 146° 20' 15". BPTV-JE0415XS.

Translators—Alaska

- ***Valdez**—K11MA, City of Valdez, Box 506, Valdez, AK 99686 (KIMO Ch. 13 Anchorage)—10-w, lat. 60° 51' 33", long. 147° 08' 40".
- ***Valdez**—K13MS, City of Valdez, Box 506, Valdez, AK 99686 (KIMO Ch. 13 Anchorage)—10-w, lat. 61° 09' 30", long. 146° 19' 15".
- Venetie**—K02KE, Venetie Village Council, Venetie, AK 99781 (KTUU-TV Ch. 2 Anchorage; KAKM Ch. 7 Anchorage; KTVA Ch. 11 Anchorage; KIMO Ch. 13 Anchorage; KYUK-TV Ch. 4 Bethel; KUAC-TV Ch. 9 Fairbanks; KTOO-TV Ch. 3 Juneau)—10-w, lat. 67° 01' 05", long. 146° 25' 14".
- Wainwright**—K04IR, State of Alaska, 5900 E. Tudor Rd., Anchorage, AK 99507 (KYUK-TV Ch. 4 Bethel; KAKM Ch. 7 Anchorage)—10-w, lat. 70° 37' 55", long. 160° 01' 00".
- Wales**—K04MN, State of Alaska, 5900 E. Tudor Rd., Anchorage, AK 99507—10-w, lat. 65° 34' 35", long. 168° 00' 28". See Adak.
- Whales Pass**—K11RB, State of Alaska, 5900 E. Tudor Rd., Anchorage, AK 99507—10-w, lat. 56° 06' 13", long. 133° 06' 40". See Adak.
- White Bear**—K07PT, Bethel Broadcasting Inc., Box 468, Bethel, AK 99559—1-w, lat. 61° 10' 17", long. 159° 45' 55".
- White Mountain**—K13TD, State of Alaska, 5900 E. Tudor Rd., Anchorage, AK 99507—10-w, lat. 64° 41' 06", long. 163° 24' 40". See Adak.
- Whittier**—K02IM, Whittier Historical & Fine Arts Museum, Alaska Public Bcstg. Commission, 308 G St., Anchorage, AK 99501 (KAKM Ch. 7 Anchorage; KYUK-TV Ch. 4 Bethel)—10-w, lat. 60° 46' 15", long. 148° 41' 20".
- Wildwood (S & N rural areas)**—K13GO, Northern Television Inc., Box 102200, Anchorage, AK 99510 (KTVA Ch. 11 Anchorage)—1-w, lat. 60° 35' 12", long. 151° 18' 30".
- Wiseman**—K13TA, State of Alaska, 5900 E. Tudor Rd., Anchorage, AK 99507—10-w, lat. 67° 24' 40", long. 150° 06' 32". See Adak.
- Womans Bay**—K07ST, State of Alaska, 5900 E. Tudor Rd., Anchorage, AK 99507—10-w, lat. 57° 43' 23", long. 152° 31' 08". See Adak.
- Wood River**—See K02GU, Dillingham.
- Wrangell**—K15AJ, State of Alaska, 5900 E. Tudor Rd., Anchorage, AK 99507—100-w, lat. 56° 27' 14", long. 132° 22' 54". See Adak.
- Wrangell**—K21AF, State of Alaska, 5900 E. Tudor Rd., Anchorage, AK 99507—100-w, lat. 56° 27' 14", long. 132° 22' 54". See Adak.
- Wrangell & Prista**—K090Q, Capital Community Bcstg. Inc., 224 4th St., Juneau, AK 99811 (KTUU-TV Ch. 2 Anchorage; KAKM Ch. 7 Anchorage; KTVA Ch. 11 Anchorage; KIMO Ch. 13 Anchorage; KTOO-TV Ch. 3 Juneau)—10-w, lat. 56° 27' 14", long. 132° 22' 54".
- Yakutat**—K02ID, Yakutat City School District, Alaska Educational Bcstg. Comm., 308 G St., Anchorage, AK 99501 (KYUK-TV Ch. 4 Bethel)—10-w, lat. 59° 32' 39", long. 139° 43' 32".
- ### Arizona
- Alpine**—K06DZ, Alpine Community TV, Box 654, Alpine, AZ 85920 (KOLD-TV Ch. 13 Tucson)—1-w, lat. 33° 49' 55", long. 109° 09' 48".
- Alpine**—K07IQ, Alpine Community TV, Box 654, Alpine, AZ 85920 (KGUN Ch. 9 Tucson)—1-w, lat. 33° 49' 55", long. 109° 09' 48".
- Alpine**—K11JS, Alpine Community TV, Box 654, Alpine, AZ 85920 (KVOA-TV Ch. 4 Tucson)—1-w, lat. 33° 49' 55", long. 109° 09' 48".
- Artesia**—See K57CU, Duncan.
- Artesia**—See K65CM, Duncan.
- Artesia**—See K67CP, Duncan.
- Artesia**—See K69DG, Duncan.
- Ash Fork**—See K60ED, Williams.
- Ash Fork**—See K66AM, Grand Canyon.
- Ash Fork**—See K70BO, Grand Canyon.
- Ash Fork**—See K72B1, Grand Canyon.
- Ash Fork, Grand Canyon & Parks**—K64AP, Arizona Board of Regents, c/o KAET, Arizona State U., Tempe, AZ 85281 (KAET Ch. 8 Phoenix)—50-w, lat. 35° 15' 00", long. 112° 13' 03".
- Bagdad**—See K51AM, Sycamore Mobile Home Park.
- Bagdad**—See K53AS, Sycamore Mobile Home Park.
- Bagdad**—See K55CO, Sycamore Mobile Home Park.
- Bagdad**—See K57CA, Sycamore Mobile Home Park.
- Bagdad**—See K59CA, Sycamore Mobile Home Park.
- Bagdad**—K61BV, Cyprus Bagdad Copper Co., Box 245, Bagdad, AZ 86321 (KTVK Ch. 3 Phoenix)—1-w, lat. 34° 34' 46", long. 113° 09' 44".
- Bagdad**—K63BT, Cyprus Bagdad Copper Co., Box 245, Bagdad, AZ 86321 (KPHO-TV Ch. 5 Phoenix)—1-w, lat. 34° 34' 46", long. 113° 09' 44".
- Bagdad**—K65CD, Cyprus Bagdad Copper Co., Box 245, Bagdad, AZ 86321 (KAET Ch. 8 Phoenix)—1-w, lat. 34° 34' 46", long. 113° 09' 44".
- Bagdad**—K67CG, Cyprus Bagdad Copper Co., Box 245, Bagdad, AZ 86321 (KSAZ-TV Ch. 10 Phoenix)—1-w, lat. 34° 34' 46", long. 113° 09' 44".
- Bagdad**—K69CY, Cyprus Bagdad Copper Co., Box 245, Bagdad, AZ 86321 (KPNX Ch. 12 Phoenix-Mesa)—1-w, lat. 34° 34' 46", long. 113° 09' 44".
- ***Benson**—K07VD, Elcom of Arizona Inc., Suite 930, One Buckhead Plaza, 3060 Peachtree Rd., Atlanta, GA 30305 (KOLD-TV Ch. 13 Tucson)—10-w, lat. 31° 59' 13", long. 110° 19' 05".
- Big Park area & Sedona**—K20FH, Bell Rock TV Club Inc., Box 20101, Sedona, AZ 86341 (KUPT Ch. 45 Phoenix)—10-w, lat. 34° 46' 28", long. 111° 45' 43".
- Big Park area & Sedona**—K22FB, Bell Rock TV Club Inc., Box 20101, Sedona, AZ 86341 (KNXV-TV Ch. 15 Phoenix)—10-w, lat. 34° 46' 28", long. 111° 45' 43".
- Big Park Valley area, Jacks Canyon, Oak Creek & Valley Vista Estates**—K45AE, Bell Rock TV Club Inc., Box 1805, Sedona, AZ 86336 (KPNX Ch. 12 Phoenix-Mesa)—10-w, lat. 34° 46' 28", long. 111° 45' 43".
- Big Park Valley area, Jacks Canyon, Oak Creek & Valley Vista Estates**—K47AA, Bell Rock TV Club Inc., Box 1805, Sedona, AZ 86336 (KTVK Ch. 3 Phoenix)—10-w, lat. 34° 46' 28", long. 111° 45' 43".
- Big Park Valley area, Jacks Canyon, Oak Creek & Valley Vista Estates**—K49AE, Bell Rock TV Club Inc., Box 1805, Sedona, AZ 86336 (KPHO-TV Ch. 5 Phoenix)—10-w, lat. 34° 46' 28", long. 111° 45' 43".
- Big Park Valley area, Jacks Canyon, Oak Creek & Valley Vista Estates**—K51AG, Bell Rock TV Club Inc., Box 1805, Sedona, AZ 86336 (KAET Ch. 8 Phoenix)—10-w, lat. 34° 46' 28", long. 111° 45' 43".
- Big Park Valley area, Jacks Canyon, Oak Creek & Valley Vista Estates**—K53AI, Bell Rock TV Club Inc., Box 1805, Sedona, AZ 86336 (KSAZ-TV Ch. 10 Phoenix)—10-w, lat. 34° 46' 28", long. 111° 45' 43".
- Big Sandy Valley**—K27DA, Mohave County Board of Supervisors, Box 7000, Kingman, AZ 86402-7000 (KTVK Ch. 3 Phoenix)—lat. 35° 06' 37", long. 113° 52' 55".
- Bisbee**—See K57BD, Tucson.
- Bouse**—K04JC, Bouse Booster Club Inc., Box 236, Bouse, AZ 85323 (KSAZ-TV Ch. 10 Phoenix)—1-w, lat. 33° 56' 10", long. 114° 03' 42".
- Bouse**—K07LD, Bouse Booster Club Inc., Box 236, Bouse, AZ 85323 (KTVK Ch. 3 Phoenix)—1-w, lat. 33° 56' 10", long. 114° 03' 42".
- Bouse**—K110B, Bouse Booster Club Inc., Box 236, Bouse, AZ 85323 (KPHO-TV Ch. 5 Phoenix)—1-w, lat. 33° 56' 10", long. 114° 03' 42".
- Bullhead City**—K02HR, Mohave County Board of Supervisors, Box 7000, Kingman, AZ 86402-7000 (KAET Ch. 8 Phoenix)—10-w, lat. 35° 12' 46", long. 114° 33' 18".
- Bullhead City**—K04GT, Mohave County Board of Supervisors, Box 7000, Kingman, AZ 86402-7000 (KTVK Ch. 3 Phoenix)—10-w, lat. 35° 12' 46", long. 114° 33' 18".
- Bullhead City**—K09KG, Mohave County Board of Supervisors, Box 7000, Kingman, AZ 86402-7000 (KPNX Ch. 12 Phoenix-Mesa)—10-w, lat. 35° 12' 46", long. 114° 33' 18".
- Bullhead City**—K11LX, Mohave County Board of Supervisors, Box 7000, Kingman, AZ 86402-7000 (KPHO-TV Ch. 5 Phoenix)—10-w, lat. 35° 12' 46", long. 114° 33' 18".
- Bullhead City**—K12OF, Mohave County Board of Supervisors, Box 7000, Kingman, AZ 86402-7000 (KVUU-TV Ch. 5 Henderson-Las Vegas, NV)—10-w, lat. 35° 12' 46", long. 114° 33' 18".
- Bullhead City**—K13LA, Mohave County Board of Supervisors, Box 7000, Kingman, AZ 86402-7000 (KSAZ-TV Ch. 10 Phoenix)—10-w, lat. 35° 12' 46", long. 114° 33' 18".
- Bullhead City**—K18CB, United Television Inc., Suite 340, 8501 Wilshire Blvd., Beverly Hills, CA 90211 (KUPT Ch. 45 Phoenix)—100-w, lat. 35° 14' 50", long. 114° 44' 35".
- Bullhead City**—See K19BR, Needles, CA.
- Bullhead City**—K58DU, Mohave County Board of Supervisors, Box 7000, Kingman, AZ 86402-7000—lat. 35° 02' 09", long. 114° 22' 14".
- Cactus**—See K57CU, Duncan.
- Cactus**—See K65CM, Duncan.
- Cactus**—See K67CP, Duncan.
- Cactus**—See K69DG, Duncan.
- Camp Verde**—See K11MI, Verde Valley.

- Camp Verde**—See K57DC, Verde Valley.
- Camp Verde**—See K598P, Verde Valley.
- Camp Verde**—See K618G, Verde Valley.
- Camp Verde**—See K638G, Verde Valley.
- Camp Verde**—See K658K, Verde Valley.
- Camp Verde, Cornville, Rimrock & Verde Valley**—K07BT, Verde Valley TV Club Committee, Box 186, Camp Verde, AZ 86322 (KTVK Ch. 3 Phoenix)—1-w, lat. 34° 28' 13", long. 111° 52' 21".
- Camp Verde, Cornville, Rimrock & Verde Valley**—K09MD, Verde Valley TV Club Committee, Box 186, Camp Verde, AZ 86322 (KPHO-TV Ch. 5 Phoenix)—1-w, lat. 34° 28' 13", long. 111° 52' 21".
- Cane Beds**—See K07SC, Hildale, UT.
- Cane Beds**—See K09SU, Hildale, UT.
- Cane Beds**—See K110Q, Hildale, UT.
- Cane Beds**—See K13SR, Hildale, UT.
- ***Carrizo**—K02PE, TV Board of Carrizo, Box 700, Carrizo, AZ 85941 (KTVK Ch. 3 Phoenix)—1-w, lat. 33° 59' 45", long. 110° 16' 38".
- ***Carrizo**—K07WL, TV Board of Carrizo, Box 700, Carrizo, AZ 85941 (KPHO-TV Ch. 5 Phoenix)—1-w, lat. 33° 59' 45", long. 110° 16' 38".
- ***Carrizo**—K09WV, TV Board of Carrizo, Box 700, Carrizo, AZ 85941 (KAET Ch. 8 Phoenix)—1-w, lat. 33° 59' 45", long. 110° 16' 38".
- Carrizo**—K13XA, TV Board of Carrizo, Box 700, Carrizo, AZ 85941 (KPNX Ch. 12 Phoenix-Mesa)—1-w, lat. 33° 59' 45", long. 110° 16' 38".
- Casa Grande**—K43CO, KUSK Inc., 3211 Tower Rd., Prescott, AZ 86301 (KUSK Ch. 7 Prescott-Phoenix)—lat. 33° 00' 05", long. 111° 40' 29".
- Casas Adobes**—K02BW, Lee Enterprises Inc., 130 E. 2nd St., Davenport, IA 52801 (KGUN Ch. 9 Tucson)—100-w, lat. 32° 12' 53", long. 111° 00' 20".
- Casas Adobes**—K07DA, Elcom of Arizona Inc., Suite 930, One Buckhead Plaza, 3060 Peachtree Rd., Atlanta, GA 30305 (KOLD-TV Ch. 13 Tucson)—10-w, lat. 32° 14' 22", long. 110° 58' 13". Requests CP for change to lat. 32° 24' 56", long. 110° 42' 50".
- Casas Adobes**—K64BV, KVOA Communications Inc., 134 Columbus St., Charleston, SC 29403 (KVOA-TV Ch. 4 Tucson)—632-w, lat. 32° 12' 53", long. 111° 00' 20".
- ***Cedar Creek**—K02PA, TV Board of Cedar Creek, Box 700, Whiteriver, AZ 85941 (KTVK Ch. 3 Phoenix)—1-w, lat. 33° 52' 33", long. 110° 11' 12".
- ***Cedar Creek**—K07WI, TV Board of Cedar Creek, Box 700, Whiteriver, AZ 85941 (KPHO-TV Ch. 5 Phoenix)—1-w, lat. 33° 52' 33", long. 110° 11' 12".
- ***Cedar Creek**—K11UA, TV Board of Cedar Creek, Box 700, Whiteriver, AZ 85941 (KSAZ-TV Ch. 10 Phoenix)—1-w, lat. 33° 52' 33", long. 110° 11' 12".
- ***Cedar Creek**—K13XB, TV Board of Cedar Creek, Box 700, Whiteriver, AZ 85941 (KPNX Ch. 12 Phoenix-Mesa)—1-w, lat. 33° 52' 33", long. 110° 11' 12".
- Central**—See K57CU, Duncan.
- Central**—See K65CM, Duncan.
- Central**—See K67CP, Duncan.
- Central**—See K69DG, Duncan.
- Chambers**—See K07JR, Sanders.
- Chambers**—See K13KT, Sanders.
- ***Chambers, Lupton, Navajo & Sanders**—K110Z, Puerco Valley TV Assn. Inc., Box 159, Chambers, AZ 86502 (KOAT-TV Ch. 7 Albuquerque, NM)—10-w, lat. 35° 07' 24", long. 109° 11' 55".
- Chinle**—K08HQ, KOB-TV Inc., 4 Broadcast Plaza SW, Albuquerque, NM 87104 (KOB-TV Ch. 4 Albuquerque, NM)—10-w, lat. 36° 09' 20", long. 109° 35' 46".
- Chinle**—K10IN, KOAT-TV Inc., 3801 Carlisle Blvd. NE, Albuquerque, NM 87107 (KOAT-TV Ch. 7 Albuquerque, NM)—10-w, lat. 36° 09' 20", long. 109° 35' 46".
- Chinle**—K13VW, Lee Enterprises Inc., 130 E. 2nd St., Davenport, IA 52801 (KRQE Ch. 13 Albuquerque, NM)—10-w, lat. 36° 09' 20", long. 109° 35' 46".
- Chinle**—K51AV, Navajo Nation, Box 2569, Window Rock, AZ 86515 (K40AP Ch. 40 Tsalle)—100-w, lat. 36° 21' 15", long. 109° 49' 45".
- Chinle**—See K61GB, Shiprock, NM.
- Chino Valley**—See K55DB, Prescott.
- Chloride**—K32DW, Mohave County Board of Supervisors, Box 7000, Kingman, AZ 86402-7000 (KAET Ch. 8 Phoenix)—10-w, lat. 35° 23' 49", long. 114° 10' 16".
- Chloride**—K42CQ, Mohave County Board of Supervisors, Box 7000, Kingman, AZ 86402-7000 (KVBC Ch. 3 Las Vegas, NV)—10-w, lat. 35° 23' 49", long. 114° 10' 16".
- Chloride**—K54DE, Mohave County Board of Supervisors, Box 7000, Kingman, AZ 86402-7000 (KLAS-TV Ch. 8 Las Vegas, NV)—10-w, lat. 35° 23' 49", long. 114° 10' 16".
- Chloride**—K64AW, Mohave County Board of Supervisors, Box 7000, Kingman, AZ 86402-7000 (KTVK Ch. 3 Phoenix)—10-w, lat. 35° 23' 49", long. 114° 10' 16".
- ***Cibique**—K02PF, TV Board of Cibique, Box 700, Whiteriver, AZ 85941—1-w, lat. 34° 02' 54", long. 110° 29' 37".
- ***Cibique**—K07WK, TV Board of Cibique, Box 700, Whiteriver, AZ 85941 (KPHO-TV Ch. 5 Phoenix)—1-w, lat. 34° 02' 54", long. 110° 29' 37".
- ***Cibique**—K13XE, TV Board of Cibique, Box 700, Whiteriver, AZ 85941—1-w, lat. 34° 02' 54", long. 110° 29' 37".
- Clarkdale**—See K38AI, Cottonwood.
- Clarkdale**—See K40AD, Cottonwood.
- Clarkdale**—See K42AC, Cottonwood.
- Clarkdale, Cottonwood & Verde Valley**—K36AE, KSAZ License Inc., Suite 1100 W, 3200 Windy Hill Rd., Marietta, GA 30067 (KSAZ-TV Ch. 10 Phoenix)—100-w, lat. 34° 41' 14", long. 112° 06' 59".
- Clay Springs**—See K03FB, Snowflake.
- Clay Springs**—See K05GB, Snowflake.
- Clay Springs**—See K070J, Snowflake.
- Clay Springs**—See K11NR, Snowflake.
- Colorado City**—K27EJ, Town of Colorado City, Box 70, Colorado City, AZ 86021 (KTVK Ch. 3 Phoenix)—100-w, lat. 36° 54' 11", long. 113° 01' 58".
- Cornville**—See K07BT, Camp Verde.
- Cornville**—See K09MD, Camp Verde.
- Cornville**—See K11MI, Verde Valley.
- Cornville**—See K38AI, Cottonwood.
- Cornville**—See K40AD, Cottonwood.
- Cornville**—See K42AC, Cottonwood.
- Cornville**—See K57DC, Verde Valley.
- Cornville**—See K59BP, Verde Valley.
- Cornville**—See K618G, Verde Valley.
- Cornville**—See K638G, Verde Valley.
- Cornville**—See K658K, Verde Valley.
- Cottonwood**—K168P, United Television Inc., Suite 340, 8501 Wilshire Blvd., Beverly Hills, CA 90211 (KUTP Ch. 45 Phoenix)—1000-w, lat. 34° 42' 17", long. 112° 06' 55". Holds CP for change to lat. 34° 41' 14", long. 112° 07' 55". BMRPTT-890203ID.
- Cottonwood**—See K36AE, Clarkdale.
- Cottonwood**—K44CN, Scripps Howard Inc., 4625 S. 33rd Place, Phoenix, AZ 85040 (KNXV-TV Ch. 15 Phoenix)—. Note: Licensed as LPTV.
- Cottonwood**—K46CA, Yavapai College, 1100 E. Sheldon St., Prescott, AZ 86301—85-w, lat. 34° 41' 12", long. 112° 07' 00".
- Cottonwood**—K58AV, Trinity Broadcasting of Arizona Inc., 3551 E. MacDowell Rd., Phoenix, AZ 85008 (KPAZ-TV Ch. 21 Phoenix)—100-w, lat. 34° 42' 00", long. 112° 07' 06". Holds CP for change to lat. 34° 42' 04", long. 112° 04' 06".
- Cottonwood, Clarkdale & Cornville**—K38AI, Arizona Television Co., 3435 N. 16th St., Phoenix, AZ 85016 (KTVK Ch. 3 Phoenix)—1000-w, lat. 34° 41' 12", long. 112° 06' 59".
- Cottonwood, Clarkdale & Cornville**—K40AD, Meredith Corp., Box 20100, 4016 N. Black Canyon Hwy., Phoenix, AZ 85017 (KPHO-TV Ch. 5 Phoenix)—1000-w, lat. 34° 41' 12", long. 112° 06' 59".
- Cottonwood, Clarkdale, Cornville & Prescott Valley**—K42AC, Arizona Board of Regents, c/o KAET, Arizona State U., Tempe, AZ 85281 (KAET Ch. 8 Phoenix)—1000-w, lat. 34° 41' 12", long. 112° 06' 59".
- Cross Canyon**—K57EF, Ganado Community TV Club, Box 614, Ganado, AZ (KRQE Ch. 13 Albuquerque, NM)—1-w, lat. 35° 45' 46", long. 109° 10' 12".
- Davis Dam**—See K19BR, Needles, CA.
- Deer Lodge**—See K07DO, Seligman.
- Deer Lodge**—See K09IO, Seligman.
- Deer Lodge**—See K11IT, Seligman.
- Deer Lodge**—See K13HJ, Seligman.
- Dolan Springs**—K35EJ, Mohave County Board of Supervisors, Box 7000, Kingman, AZ 86402-7000 (KPNX Ch. 12 Phoenix-Mesa)—100-w, lat. 35° 35' 42", long. 114° 14' 46".
- ***Dolan Springs**—K41BZ, Mohave County Board of Supervisors, Box 7000, Kingman, AZ 86402-7000 (KPNX Ch. 12 Phoenix-Mesa)—100-w, lat. 35° 35' 42", long. 114° 14' 46".
- ***Dolan Springs**—K62CH, Mohave County Board of Supervisors, Box 7000, Kingman, AZ 86402-7000 (KTVK Ch. 3 Phoenix)—1000-w, lat. 35° 35' 42", long. 114° 14' 46".
- Dolan Springs**—K80CT, Mohave County Board of Supervisors, Box 7000, Kingman, AZ 86402-7000 (KPNX Ch. 12 Phoenix-Mesa)—20-w, lat. 35° 23' 27", long. 114° 22' 03".
- Doney Park area**—K77BJ, Mount Elden Rural TV Inc., El Paso Natural Gas Co., Box 1492, El Paso, TX 79999 (KPHO-TV Ch. 5

Translators—Arizona

- Phoenix)—10-w, lat. 35° 14' 27", long. 111° 35' 48".
- *Douglas—K28EY, Melinda Miranda Zucker, 2919 E. Broadway, Tucson, AZ 85716 (KHRR Ch. 40 Tucson)—100-w, lat. 31° 28' 50", long. 109° 57' 20".
- Duncan—See K02FV, York.
- Duncan—See K07IR, York.
- Duncan—See K11JJ, York.
- Duncan—K23CK, Arizona Board of Regents, U. of Arizona, Modern Languages Bldg., Tucson, AZ 85721 (KUAT-TV Ch. 6 Tucson)—100-w, lat. 32° 53' 14", long. 109° 18' 49".
- Duncan—K43CN, Southern Greenlee County TV Assn. Inc., 222 N. Hwy. 75, Duncan, AZ 85534 (KVOA-TV Ch. 4 Tucson)—lat. 32° 53' 14", long. 109° 18' 49".
- Duncan—K47DA, Southern Greenlee County TV Assn. Inc., 222 N. Hwy. 75, Duncan, AZ 85534 (KOLD-TV Ch. 13 Tucson)—930-w, lat. 32° 53' 14", long. 109° 18' 49".
- Duncan—K49CH, Southern Greenlee County TV Assn. Inc., 222 N. Hwy. 75, Duncan, AZ 85534 (KNXV-TV Ch. 15 Phoenix)—930-w, lat. 32° 53' 14", long. 109° 18' 49".
- Duncan—K51DG, Southern Greenlee County TV Assn. Inc., 222 N. Hwy. 75, Duncan, AZ 85534—lat. 32° 53' 14", long. 109° 18' 49".
- Duncan—K53DL, Southern Greenlee County TV Assn. Inc., 222 N. Hwy. 75, Duncan, AZ 85534 (KPHO-TV Ch. 5 Phoenix)—500-w, lat. 32° 53' 14", long. 109° 18' 49".
- Duncan, Franklin, Loma Linda, Sheldon, Verde Lee & York, AZ & Virden, NM (azimuth 1); Artesia, Cactus, Central, Lone Star, Safford, San Jose, Solomon, Thatcher & Pima, AZ (azimuth 2)—K57CU, Southern Greenlee County TV Assn. Inc., 222 N. Hwy. 75, Duncan, AZ 85534 (KPHO-TV Ch. 5 Phoenix)—50-w, lat. 32° 53' 14", long. 109° 18' 49".
- Duncan, Franklin, Loma Linda, Sheldon, Verde Lee & York, AZ & Virden, NM (azimuth 1); Artesia, Cactus, Central, Lone Star, Safford, San Jose, Solomon, Thatcher & Pima, AZ (azimuth 2)—K65CM, Southern Greenlee County TV Assn. Inc., 222 N. Hwy. 75, Duncan, AZ 85534 (KUTP Ch. 45 Phoenix)—lat. 32° 53' 14", long. 109° 18' 49".
- Duncan, Franklin, Loma Linda, Sheldon, Verde Lee & York, AZ & Virden, NM (azimuth 1); Artesia, Cactus, Central, Lone Star, Safford, San Jose, Solomon, Thatcher & Pima, AZ (azimuth 2)—K67CP, Southern Greenlee County TV Assn. Inc., 222 N. Hwy. 75, Duncan, AZ 85534 (KTVK Ch. 3 Phoenix)—lat. 32° 53' 14", long. 109° 18' 49".
- Duncan, Franklin, Loma Linda, Sheldon, Verde Lee & York, AZ & Virden, NM (azimuth 1); Artesia, Cactus, Central, Lone Star, Safford, San Jose, Solomon, Thatcher & Pima, AZ (azimuth 2)—K69DG, Southern Greenlee County TV Assn. Inc., 222 N. Hwy. 75, Duncan, AZ 85534 (KOLD-TV Ch. 13 Tucson)—lat. 32° 53' 14", long. 109° 18' 49".
- East Flagstaff & Leupp—K68BW, KSAZ License Inc., Suite 1100 W, 3200 Windy Hill Rd., Marietta, GA 30067 (KSAZ-TV Ch. 10 Phoenix)—100-w, lat. 35° 14' 26", long. 111° 35' 48".
- El Paso Gas Co. Navajo Compressor Station—K53AQ, Regents of U. of New Mexico and Board of Education of the City of Albuquerque, 1130 University Blvd. NE, Albuquerque, NM 87102 (KNME-TV Ch. 5 Albuquerque, NM)—10-w, lat. 35° 40' 15", long. 109° 12' 03".
- El Paso Natural Gas Co. Navajo Compressor Station—K68BL, KOB-TV Inc., 3415 University Ave., St. Paul, MN 55114 (KOB-TV Ch. 4 Albuquerque, NM)—10-w, lat. 35° 40' 15", long. 109° 12' 03".
- Flagstaff—K26DH, KSAZ License Inc., Suite 1100 W, 3200 Windy Hill Rd., Marietta, GA 30067 (KSAZ-TV Ch. 10 Phoenix)—100-w, lat. 35° 14' 34", long. 111° 36' 40".
- *Flagstaff—K28CW, United Television Inc., Suite 340, 8501 Wilshire Blvd., Beverly Hills, CA 90211 (KUTP Ch. 45 Phoenix)—135-w, lat. 35° 14' 26", long. 111° 35' 48".
- Flagstaff—K30DT, KUSK Inc., 3211 Tower Rd., Prescott, AZ 86301-8895 (KUSK Ch. 7 Prescott-Phoenix)—135-w, lat. 35° 14' 26", long. 111° 35' 48".
- Flagstaff—K52CM, Scripps Howard Inc., 4625 S. 33rd Place, Phoenix, AZ 85040 (KNXV-TV Ch. 15 Phoenix)—100-w, lat. 35° 14' 26", long. 111° 35' 48".
- Flagstaff—K60BP, Arizona Television Co., 3435 N. 16th St., Phoenix, AZ 85016 (KTVK Ch. 3 Phoenix)—100-w, lat. 35° 14' 26", long. 111° 35' 48".
- Flagstaff—K62BA, Trinity Broadcasting of Arizona Inc., 3551 E. MacDowell Rd., Phoenix, AZ 85008 (KT8N-TV Ch. 40 Santa Ana-Los Angeles, CA)—100-w, lat. 35° 14' 28", long. 111° 36' 35". Note: Licensed as LPTV.
- Flagstaff—K64BI, Meredith Corp., Box 20100, 4016 N. Black Canyon Hwy., Phoenix, AZ 85017 (KPHO-TV Ch. 5 Phoenix)—100-w, lat. 35° 14' 28", long. 111° 36' 35".
- *Flagstaff—K66BS, Arizona Board of Regents, c/o KAET, Arizona State U., Tempe, AZ 85281 (KAET Ch. 8 Phoenix)—100-w, lat. 35° 14' 28", long. 111° 36' 35".
- Fort Defiance—See K65BI, Window Rock.
- Fort Defiance—See K67BQ, Window Rock.
- Fort Defiance—See K69BV, Window Rock.
- Franklin—See K02FV, York.
- Franklin—See K07IR, York.
- Franklin—See K11JJ, York.
- Franklin—See K57CU, Duncan.
- Franklin—See K65CM, Duncan.
- Franklin—See K67CP, Duncan.
- Franklin—See K69DG, Duncan.
- Fredonia—See K20EC, Kanab, UT.
- Fredonia, AZ-Kane County (rural areas), UT—K15DX, Western Kane County Special Service, 28 N. Main, Kanab, UT 84741 (KTVX Ch. 4 Salt Lake City, UT)—20-w, lat. 36° 59' 14", long. 112° 30' 08".
- Ganado—K07PR, Ganado Community TV Club, Box 614, Ganado, AZ 86505 (KOB-TV Ch. 4 Albuquerque, NM)—10-w, lat. 35° 40' 40", long. 109° 33' 28".
- Ganado—K09OI, Ganado Community TV Club, Box 614, Ganado, AZ 86505 (KOAT-TV Ch. 7 Albuquerque, NM)—10-w, lat. 35° 40' 40", long. 109° 33' 28".
- Ganado—K11KY, Ganado Community TV Club, Box 614, Ganado, AZ 86505 (KRQE Ch. 13 Albuquerque, NM)—1-w, lat. 35° 40' 40", long. 109° 33' 28".
- Ganado—K13PX, Ganado Community TV Club, Box 614, Ganado, AZ 86505 (KRQE Ch. 13 Albuquerque, NM)—10-w, lat. 35° 40' 40", long. 109° 33' 28".
- Ganado & Greasewood—K04HW, Navajo Tribe, Communications Dept., Box 86, Fort Defiance, AZ (KSAZ-TV Ch. 10 Phoenix)—10-w, lat. 35° 28' 16", long. 110° 11' 19".
- Gas City—See K19BR, Needles, CA.
- Gas City—See K62AG, Topock.
- Gas City—See K64AG, Topock.
- Gas City, Mohave County & Topock, AZ & Needles, CA—K58AP, Mohave County Board of Supervisors, Box 390, Kingman, AZ 86401 (KVUU-TV Ch. 5 Henderson-Las Vegas, NV)—20-w, lat. 35° 02' 09", long. 114° 22' 14". Requests CP for change from Ch. 58 to Ch. 25, lat. 35° 51' 48", long. 114° 05' 45".
- Globe & Miami—K57BO, Community TV Project, 3551 McDowell Rd., Tucson, AZ 85008 (KTVK Ch. 3 Phoenix)—20-w, lat. 33° 20' 20", long. 110° 52' 16".
- Globe & Miami—K59CI, Meredith Corp., Box 20100, 4016 N. Black Canyon Hwy., Phoenix, AZ 85017 (KPHO-TV Ch. 5 Phoenix)—20-w, lat. 33° 20' 20", long. 110° 52' 16".
- Globe & Miami—K61FB, KPNX Bcstg. Co., 1011 N. Central Ave., Phoenix, AZ 85002 (KPNX Ch. 12 Phoenix-Mesa)—lat. 33° 20' 20", long. 110° 52' 16".
- Globe & Miami—K63DK, Trinity Broadcasting Network Inc., Box C-11949, Santa Ana, CA 92411 (KPAZ-TV Ch. 21 Phoenix)—20-w, lat. 33° 20' 20", long. 110° 52' 16".
- Globe & Miami—K67AB, Arizona Board of Regents, c/o KAET, Arizona State U., Tempe, AZ 85281 (KAET Ch. 8 Phoenix)—20-w, lat. 33° 20' 20", long. 110° 52' 16".
- Globe & Miami—K70BY, Community TV Project, Box 2750, Globe, AZ 85512 (KPNX Ch. 12 Phoenix-Mesa)—20-w, lat. 33° 20' 20", long. 110° 52' 16".
- Golden Valley—K11TA, Mohave County Board of Supervisors, Box 7000, Kingman, AZ 86402-7000 (KTVK Ch. 3 Phoenix)—10-w, lat. 35° 13' 40", long. 114° 12' 54".
- Golden Valley—K21EG, Mohave County Board of Supervisors, Box 7000, Kingman, AZ 86402-7000 (KPNX Ch. 12 Phoenix-Mesa)—100-w, lat. 35° 13' 40", long. 114° 12' 54".
- Golden Valley—K46CG, Mohave County Board of Supervisors, Box 7000, Kingman, AZ 86402-7000 (KSAZ-TV Ch. 10 Phoenix)—100-w, lat. 35° 13' 40", long. 114° 12' 54".
- Grand Canyon—K07LO, Grand Canyon Recreation Assn., Box 553, Grand Canyon, AZ 86023 (KPHO-TV Ch. 5 Phoenix)—1-w, lat. 36° 03' 05", long. 112° 09' 15".
- Grand Canyon—K09IP, Grand Canyon Recreation Assn., Box 553, Grand Canyon, AZ 86023 (KSAZ-TV Ch. 10 Phoenix)—1-w, lat. 36° 03' 05", long. 112° 09' 15".
- Grand Canyon—K11IU, Grand Canyon Recreation Assn., Box 553, Grand Canyon, AZ 86023 (KPNX Ch. 12 Phoenix-Mesa)—1-w, lat. 36° 03' 05", long. 112° 09' 15".
- Grand Canyon—K13IZ, Grand Canyon Recreation Assn., Box 553, Grand Canyon, AZ 86023 (KTVK Ch. 3 Phoenix)—1-w, lat. 36° 03' 05", long. 112° 09' 15".
- Grand Canyon—See K60ED, Williams.
- Grand Canyon—See K64AP, Ash Fork.
- Grand Canyon, Ash Fork & Parks—K66AM, Bill Williams TV Assn. Inc., Box 415, Ash Fork, AZ 86320 (KPHO-TV Ch. 5 Phoenix)—50-w, lat. 35° 12' 00", long. 112° 12' 30".
- Grand Canyon, Ash Fork & Parks—K70BO, Bill Williams TV Assn. Inc., Box 415, Ash Fork, AZ 86320 (KSAZ-TV Ch. 10 Phoenix)—50-w, lat. 35° 12' 00", long. 112° 12' 30".
- Grand Canyon, Ash Fork & Parks—K72BI, Bill Williams TV Assn. Inc., Box 415, Ash Fork, AZ 86320 (KPNX Ch. 12 Phoenix-Mesa)—50-w, lat. 35° 12' 00", long. 112° 12' 30". Requests CP for change from Ch. 72 to Ch. 68. BPTT-920630JF.
- Greasewood—See K04HW, Ganado.

- Greasewood**—K07KI, Greasewood Community Club, Greasewood Boarding School, Ganado, AZ 86505 (KNAZ-TV Ch. 2 Flagstaff)—1-w, lat. 35° 33' 12", long. 109° 43' 09".
- Greasewood**—K10KT, Greasewood Community Club, Greasewood Boarding School, Ganado, AZ 86505 (KSAZ-TV Ch. 10 Phoenix)—1-w, lat. 35° 33' 12", long. 109° 43' 09".
- Greasewood**—K12IO, Greasewood Community Club, Greasewood Boarding School, Ganado, AZ 86505 (KOAT-TV Ch. 7 Albuquerque, NM)—1-w, lat. 35° 33' 12", long. 109° 43' 09".
- Green Valley**—See K57BD, Tucson.
- Greer**—K06AP, Greer Community TV Assn., Box 41, Greer, AZ 85927 (KGUN Ch. 9 Tucson)—1-w, lat. 34° 01' 00", long. 109° 27' 32".
- Greer**—K07GC, Greer Community TV Assn., Box 41, Greer, AZ 85927 (KVOA-TV Ch. 4 Tucson)—1-w, lat. 34° 01' 00", long. 109° 27' 32".
- Greer**—K11PG, Greer Community TV Assn., Box 41, Greer, AZ 85927 (KOLD-TV Ch. 13 Tucson)—1-w, lat. 34° 01' 00", long. 109° 27' 32".
- Horse Mesa Dam**—K56BH, Salt River Agricultural Improvement & Power District, Box 52025, Phoenix, AZ 85072 (KTVK Ch. 3 Phoenix)—1-w, lat. 33° 33' 03", long. 111° 21' 00".
- Horse Mesa Dam**—K56BA, Salt River Agricultural Improvement & Power District, Box 52025, Phoenix, AZ 85072 (KSAZ-TV Ch. 10 Phoenix)—1-w, lat. 33° 33' 03", long. 111° 21' 00".
- Horse Mesa Dam**—K60BG, Salt River Agricultural Improvement & Power District, Box 52025, Phoenix, AZ 85072 (KPNX Ch. 12 Phoenix-Mesa)—1-w, lat. 33° 33' 03", long. 111° 21' 00".
- Hyde Park**—See K07DO, Seligman.
- Hyde Park**—See K09IO, Seligman.
- Hyde Park**—See K11IT, Seligman.
- Hyde Park**—See K13HJ, Seligman.
- Jacks Canyon**—See K45AE, Big Park Valley area.
- Jacks Canyon**—See K47AA, Big Park Valley area.
- Jacks Canyon**—See K49AE, Big Park Valley area.
- Jacks Canyon**—See K51AG, Big Park Valley area.
- Jacks Canyon**—See K53AI, Big Park Valley area.
- Kayenta**—K04ID, Kayenta TV Assn., Box 585, Kayenta, AZ 86033 (KRQE Ch. 13 Albuquerque, NM)—1-w, lat. 36° 43' 30", long. 110° 15' 37".
- Kayenta**—See K10EO, Northern Chinle Valley.
- Kayenta**—See K61GB, Shiprock, NM.
- *Kingman**—K14HG, United Television Inc., Suite 340, 8501 Wilshire Blvd., Beverly Hills, CA 90211 (KUTP Ch. 45 Phoenix)—82-w, lat. 35° 04' 52", long. 113° 54' 13".
- Kingman**—K31BI, Mohave County Board of Supervisors, Box 7000, Kingman, AZ 86402-7000 (KLAS-TV Ch. 8 Las Vegas, NV)—100-w, lat. 35° 06' 37", long. 113° 52' 55".
- *Kingman**—K34EF, Mohave County Board of Supervisors, Box 7000, Kingman, AZ 86402-7000 (KMOH-TV Ch. 6 Kingman)—27-w, lat. 35° 04' 53", long. 113° 54' 14".
- *Kingman**—K44DK, Mohave County Board of Supervisors, Box 7000, Kingman, AZ 86402-7000—50-w, lat. 35° 04' 53", long. 113° 54' 14".
- Kingman**—K48AY, Mohave County Board of Supervisors, Box 7000, Kingman, AZ 86402-7000 (KTVK Ch. 3 Phoenix)—100-w, lat. 35° 05' 30", long. 113° 54' 04".
- Kingman**—K50CY, Mohave County Board of Supervisors, Box 7000, Kingman, AZ 86402-7000 (KPNX Ch. 12 Phoenix-Mesa)—100-w, lat. 35° 05' 30", long. 113° 54' 04".
- *Kingman**—K55GG, KUSK Inc., Box 391, Phoenix, AZ 85016 (KUSK Ch. 7 Prescott-Phoenix)—38-w, lat. 35° 04' 52", long. 113° 54' 13".
- Kingman**—K57FY, Scripps Howard Inc., 4625 S. 33rd Place, Phoenix, AZ 85040 (KNXV-TV Ch. 15 Phoenix)—100-w, lat. 35° 04' 57", long. 113° 54' 13".
- Kingman**—K60AX, Mohave County Board of Supervisors, Box 7000, Kingman, AZ 86402-7000 (KVUU-TV Ch. 5 Henderson-Las Vegas, NV)—20-w, lat. 35° 05' 30", long. 113° 54' 04".
- Kingman**—K66AK, Mohave County Board of Supervisors, Box 7000, Kingman, AZ 86402-7000 (KPHO-TV Ch. 5 Phoenix)—100-w, lat. 35° 04' 53", long. 113° 54' 14".
- Kingman**—K68AK, Mohave County Board of Supervisors, Box 7000, Kingman, AZ 86402-7000 (KAET Ch. 8 Phoenix)—100-w, lat. 35° 04' 53", long. 113° 54' 14".
- Kingman**—K82AA, Mohave County Board of Supervisors, Box 7000, Kingman, AZ 86402-7000 (KSAZ-TV Ch. 10 Phoenix)—100-w, lat. 35° 05' 30", long. 113° 54' 04".
- *Lake Havasu City**—K15CR, United Television Inc., Suite 340, 8501 Wilshire Blvd., Beverly Hills, CA 90211 (KUTP Ch. 45 Phoenix)—lat. 34° 36' 09", long. 114° 22' 13".
- *Lake Havasu City**—K17DA, KUSK Inc., 3211 Tower Rd., Prescott, AZ 86301-8895 (KUSK Ch. 7 Prescott-Phoenix)—1000-w, lat. 34° 36' 09", long. 114° 22' 13".
- Lake Havasu City**—K21EA, Mohave County Board of Supervisors, Box 7000, Kingman, AZ 86402-7000 (KMOH-TV Ch. 6 Kingman)—100-w, lat. 34° 36' 09", long. 114° 22' 13".
- Lake Havasu City**—K52AX, Mohave County Board of Supervisors, Box 7000, Kingman, AZ 86402-7000 (KVUU-TV Ch. 5 Henderson-Las Vegas, NV)—100-w, lat. 34° 36' 09", long. 114° 22' 13".
- Lake Havasu City**—K54AN, Mohave County Board of Supervisors, Box 7000, Kingman, AZ 86402-7000 (KPNX Ch. 12 Phoenix-Mesa)—100-w, lat. 34° 36' 09", long. 114° 22' 13".
- Lake Havasu City**—K56BU, Mohave County Board of Supervisors, Box 7000, Kingman, AZ 86402-7000 (KTVK Ch. 3 Phoenix)—1-w, lat. 34° 36' 11", long. 114° 22' 14".
- Lake Havasu City**—K58BJ, Mohave County Board of Supervisors, Box 7000, Kingman, AZ 86402-7000 (KSAZ-TV Ch. 10 Phoenix)—100-w, lat. 34° 36' 09", long. 114° 22' 13".
- Lake Havasu City**—K62BN, Mohave County Board of Supervisors, Box 7000, Kingman, AZ 86402-7000 (KPHO-TV Ch. 5 Phoenix)—1-w, lat. 34° 36' 09", long. 114° 22' 13".
- Lake Havasu City**—K64BN, Mohave County Board of Supervisors, Box 7000, Kingman, AZ 86402-7000 (KAET Ch. 8 Phoenix)—100-w, lat. 34° 36' 09", long. 114° 22' 13".
- Lakeside**—See K03FB, Snowflake.
- Lakeside**—See K05GB, Snowflake.
- Lakeside**—See K07OJ, Snowflake.
- Lakeside**—See K11NR, Snowflake.
- Le Chee & Wahweap Marina area**—K07PH, Lake Powell Antennavision Inc., Box 2503, Page, AZ 86040 (KUED Ch. 7 Salt Lake City, UT)—10-w, lat. 36° 51' 06", long. 111° 26' 17".
- Le Chee & Wahweap Marina area**—K09OJ, Lake Powell Antennavision Inc., Box 2503, Page, AZ 86040 (KUTV Ch. 2 Salt Lake City, UT)—10-w, lat. 36° 51' 06", long. 111° 26' 17".
- Le Chee & Wahweap Marina area**—K11PA, Lake Powell Antennavision Inc., Box 2503, Page, AZ 86040 (KTVX Ch. 4 Salt Lake City, UT)—10-w, lat. 36° 51' 06", long. 111° 26' 17".
- Le Chee & Wahweap Marina area**—K13OB, Lake Powell Antennavision Inc., Box 2503, Page, AZ 86040 (KSL-TV Ch. 5 Salt Lake City, UT)—10-w, lat. 36° 51' 06", long. 111° 26' 17".
- Loma Linda**—See K57CU, Duncan.
- Loma Linda**—See K65CM, Duncan.
- Loma Linda**—See K67CP, Duncan.
- Loma Linda**—See K69DG, Duncan.
- Loma Linda Estates**—See K02FV, York.
- Loma Linda Estates**—See K07IR, York.
- Loma Linda Estates**—See K11JJ, York.
- Lone Star**—See K57CU, Duncan.
- Lone Star**—See K65CM, Duncan.
- Lone Star**—See K67CP, Duncan.
- Lone Star**—See K69DG, Duncan.
- Lupton**—See K07JR, Sanders.
- Lupton**—See K110Z, Chambers.
- Lupton**—See K13KT, Sanders.
- *Madera Peak**—K55BW, KSAZ License Inc., Suite 1100 W, 3200 Windy Hill Rd., Marietta, GA 30067 (KSAZ-TV Ch. 10 Phoenix)—lat. 41° 21' 08", long. 89° 28' 05".
- Many Farms**—K63AE, Pulitzer Broadcasting Co., Box 25982, Albuquerque, NM 88125 (KOAT-TV Ch. 7 Albuquerque, NM)—100-w, lat. 36° 27' 30", long. 109° 05' 37". Requests CP to change city of license to Many Farms, Chinle, Kayenta & Lukachukai. BPTT-940414DU.
- Many Farms**—K67AF, Lee Enterprises Inc., 130 E. 2nd St., Davenport, IA 52801 (KRQE Ch. 13 Albuquerque, NM)—100-w, lat. 36° 27' 30", long. 109° 05' 37".
- Many Farms**—K69AF, KOB-TV Inc., 4 Broadcast Plaza SW, Albuquerque, NM 87114 (KOB Ch. 12 Farmington, NM)—100-w, lat. 36° 27' 30", long. 109° 05' 37". to BLTT-940103ID.
- Martinez Lake**—K49BX, Wellton-Mohawk Irrigation & Drainage District, Box 19, Rte. 1, Wellton, AZ 85356 (KAET Ch. 8 Phoenix)—lat. 36° 51' 06", long. 111° 26' 17".

Translators—Arizona

- nix)—20-w, lat. 32° 57' 49", long. 114° 25' 37".
- ***Martinez Lake**—K51CJ, Wellton-Mohawk Irrigation & Drainage District, Box 19, Rte. 1, Wellton, AZ 85356 (KSAZ-TV Ch. 10 Phoenix)—20-w, lat. 32° 57' 49", long. 114° 25' 37".
- Meadview**—K23DK, Mohave County Board of Supervisors, Box 7000, Kingman, AZ 86402-7000 (KPNX Ch. 12 Phoenix-Mesa)—100-w, lat. 35° 51' 48", long. 114° 05' 45".
- Meadview**—K25DH, Mohave County Board of Supervisors, Box 7000, Kingman, AZ 86402-7000 (KPNX Ch. 12 Phoenix-Mesa)—100-w, lat. 35° 51' 48", long. 114° 05' 45".
- Meadview**—K52CT, Mohave County Board of Supervisors, Box 7000, Kingman, AZ 86402-7000 (KPNX Ch. 12 Phoenix-Mesa)—100-w, lat. 35° 51' 48", long. 114° 05' 45".
- Meadview**—K56DX, Mohave County Board of Supervisors, Box 7000, Kingman, AZ 86402-7000 (KTVK Ch. 3 Phoenix)—100-w, lat. 35° 51' 48", long. 114° 05' 45".
- Meadview**—K58EP, Mohave County Board of Supervisors, Box 7000, Kingman, AZ 86402-7000 (KAET Ch. 8 Phoenix)—100-w, lat. 35° 51' 48", long. 114° 05' 45".
- Mesa**—K17BU, KUSK Inc., 3211 Tower Rd., Prescott, AZ 86301-8895 (KUSK Ch. 7 Prescott-Phoenix)—1000-w, lat. 33° 29' 30", long. 111° 38' 22".
- Miami**—See K5780, Globe.
- Miami**—See K59CI, Globe.
- Miami**—See K70BY, Globe.
- ***Moccasin**—K35EE, Mohave County Board of Supervisors, Box 7000, Kingman, AZ 86402-7000 (KTVK Ch. 3 Phoenix)—100-w, lat. 36° 54' 22", long. 112° 48' 48".
- Mohave County**—See K58AP, Gas City.
- Mohave County**—See K62AG, Topock.
- Mohave County**—See K64AG, Topock.
- ***Munds Park**—K04JO, Pinewood Property Owners Assn., c/o A, Munds Park, AZ 86017 (KTVK Ch. 3 Phoenix)—1-w, lat. 34° 56' 25", long. 111° 39' 16".
- ***Munds Park**—K12LP, Pinewood Property Owners Assn., c/o A, Munds Park, AZ 86017 (KSAZ-TV Ch. 10 Phoenix)—1-w, lat. 34° 56' 25", long. 111° 39' 16".
- Navajo**—See K07JR, Sanders.
- Navajo**—See K110Z, Chambers.
- Navajo**—See K13KT, Sanders.
- Navajo Compressor Station**—K64AY, El Paso Natural Gas Co., Box 1492, El Paso, TX 79978 (KOAT-TV Ch. 7 Albuquerque, NM)—10-w, lat. 35° 40' 15", long. 109° 12' 03".
- Navajo Compressor Station**—K66BH, New Mexico Bcstg. Co. Inc., 13 Broadcast Plaza SW, Albuquerque, NM 87104 (KRQE Ch. 13 Albuquerque, NM)—10-w, lat. 35° 40' 15", long. 109° 12' 03".
- Northern Chinle & Kayenta**—K10EO, Kayenta TV Assn., Box 585, Kayenta, AZ 86033 (KOAT-TV Ch. 7 Albuquerque, NM)—10-w, lat. 36° 27' 37", long. 109° 05' 37".
- Nutrisio**—K02GW, Nutrisio TV Assn., Box 81, Nutrisio, AZ 85932 (KOLD-TV Ch. 13 Tucson)—1-w, lat. 33° 55' 55", long. 109° 15' 00".
- Nutrisio**—K06HI, Nutrisio TV Assn., Box 81, Nutrisio, AZ 85932 (KGUN Ch. 9 Tucson)—1-w, lat. 33° 55' 55", long. 109° 15' 00". Requests CP for change from Ch. 6 to Ch. 11. BPTV-930402C4.
- Nutrisio**—K07KC, Nutrisio TV Assn., Box 81, Nutrisio, AZ 85932 (KVOA-TV Ch. 4 Tucson)—1-w, lat. 33° 55' 55", long. 109° 15' 00".
- Oak Creek**—See K45AE, Big Park Valley area.
- Oak Creek**—See K47AA, Big Park Valley area.
- Oak Creek**—See K49AE, Big Park Valley area.
- Oak Creek**—See K51AG, Big Park Valley area.
- Oak Creek**—See K53AI, Big Park Valley area.
- Oro Valley**—K60FC, Lee Enterprises Inc., 130 E. 2nd St., Davenport, IA 52801 (KGUN Ch. 9 Tucson)—1000-w, lat. 32° 12' 53", long. 111° 00' 20".
- Parker**—K70AH, Parker TV Translators, Box 33, Parker, AZ 85344 (KTVK Ch. 3 Phoenix)—10-w, lat. 34° 07' 30", long. 114° 12' 24".
- Parker**—K72BJ, Parker TV Translators, Box 33, Parker, AZ 85344 (KPHO-TV Ch. 5 Phoenix)—20-w, lat. 34° 07' 30", long. 114° 12' 24".
- Parker**—K74BR, Parker TV Translators, Box 33, Parker, AZ 85344 (KPNX Ch. 12 Phoenix-Mesa)—10-w, lat. 34° 07' 30", long. 114° 12' 24".
- Parker**—K76BO, Parker TV Translators, Box 33, Parker, AZ 85344 (KEYC-TV Ch. 9 El Centro, CA-Yuma, AZ)—10-w, lat. 34° 07' 30", long. 114° 12' 24".
- Parks**—See K64AP, Ash Fork.
- Parks**—See K66AM, Grand Canyon.
- Parks**—See K70BO, Grand Canyon.
- Parks**—See K72BI, Grand Canyon.
- Patagonia**—See K57BD, Tucson.
- Peach Springs**—K42CP, Mohave County Board of Supervisors, Box 7000, Kingman, AZ 86402-7000 (KPNX Ch. 12 Phoenix-Mesa)—10-w, lat. 35° 32' 10", long. 113° 25' 52".
- Peach Springs**—K54DD, Mohave County Board of Supervisors, Box 7000, Kingman, AZ 86402-7000 (KSAZ-TV Ch. 10 Phoenix)—10-w, lat. 35° 32' 10", long. 113° 25' 52".
- ***Phoenix**—K24EI, KDMA Inc., One W. Lone Cactus Dr., Phoenix, AZ 85027 (K25DM Ch. 25 Phoenix)—1000-w, lat. 33° 29' 36", long. 111° 38' 26".
- Phoenix**—K27AN, Henry Sauro, 2809 Pine St., San Francisco, CA 94115 (KUSK Ch. 7 Prescott-Phoenix)—100-w, lat. 33° 20' 00", long. 112° 03' 46". Note: Licensed as LPTV.
- Phoenix**—K55EH, Henry Sauro, 2809 Pine St., San Francisco, CA 94115 (KUSK Ch. 7 Prescott-Phoenix)—288-w, lat. 33° 35' 47", long. 112° 08' 29".
- Pima**—K02DR, Pima TV Assn., Box 4, Pima, AZ 85543 (KGUN Ch. 9 Tucson)—1-w, lat. 32° 56' 33", long. 109° 49' 32".
- Pima**—K06DS, Pima TV Assn., Box 4, Pima, AZ 85543 (KOLD-TV Ch. 13 Tucson)—1-w, lat. 32° 56' 33", long. 109° 49' 32".
- Pima**—K11NJ, Pima TV Assn., Box 4, Pima, AZ 85543 (KPHO-TV Ch. 5 Phoenix)—1-w, lat. 32° 56' 22", long. 109° 49' 53".
- Pima**—See K57CU, Duncan.
- Pima**—See K65CM, Duncan.
- Pima**—See K67CP, Duncan.
- Pima**—See K69DG, Duncan.
- Pine Top**—See K03FB, Snowflake.
- Pine Top**—See K05GB, Snowflake.
- Pine Top**—See K07OJ, Snowflake.
- Pine Top**—See K11NR, Snowflake.
- Pinedale**—See K03FB, Snowflake.
- Pinedale**—See K05GB, Snowflake.
- Pinedale**—See K07OJ, Snowflake.
- Pinedale**—See K11NR, Snowflake.
- Prescott**—K04AE, KPNX Bcstg. Co., Box 711, Phoenix, AZ 85001 (KPNX Ch. 12 Phoenix-Mesa)—10-w, lat. 34° 29' 20", long. 112° 32' 15".
- Prescott**—K09KV, Meredith Corp., Box 20100, 4016 N. Black Canyon Hwy., Phoenix, AZ 85017 (KPHO-TV Ch. 5 Phoenix)—10-w, lat. 34° 29' 20", long. 112° 32' 15".
- Prescott**—K11LC, Arizona Television Co., 3435 N. 16th St., Phoenix, AZ 85016 (KTVK Ch. 3 Phoenix)—10-w, lat. 34° 29' 20", long. 112° 32' 15". Requests CP for change from Ch. 11 to Ch. 13.
- Prescott**—K14HC, United Entertainment Group Inc., Suite 340, 8501 Wilshire Blvd., Beverly Hills, CA 90211 (KUTP Ch. 45 Phoenix)—100-w, lat. 34° 32' 27", long. 112° 25' 40". Note: Licensed as LPTV.
- Prescott**—K47DJ, Scripps Howard Inc., 4625 S. 33rd Place, Phoenix, AZ 85040 (KNXV-TV Ch. 15 Phoenix)—100-w, lat. 34° 29' 25", long. 112° 32' 00".
- Prescott & Chino Valley**—K55DB, Arizona Board of Regents, c/o KAET, Arizona State U., Tempe, AZ 85281 (KAET Ch. 8 Phoenix)—100-w, lat. 34° 31' 59", long. 112° 29' 24".
- Prescott Valley**—See K42AC, Cottonwood.
- Quartzsite**—K06FB, Quartzsite Improvement Assn. Inc., Box 881, Quartzsite, AZ 85346 (KPNX Ch. 12 Phoenix-Mesa)—1-w, lat. 33° 40' 00", long. 114° 03' 20".
- Quartzsite**—K07HX, Quartzsite Improvement Assn. Inc., Box 881, Quartzsite, AZ 85346 (KTVK Ch. 3 Phoenix)—1-w, lat. 33° 40' 00", long. 114° 03' 20".
- Rimrock**—See K07BT, Camp Verde.
- Rimrock**—See K09MD, Camp Verde.
- Rimrock**—See K11MI, Verde Valley.
- Rimrock**—See K57DC, Verde Valley.
- Rimrock**—See K59BP, Verde Valley.
- Rimrock**—See K61BG, Verde Valley.
- Rimrock**—See K63BG, Verde Valley.
- Rimrock**—See K65BK, Verde Valley.
- Round Valley**—K06BX, R.V.T.V. Repeater Assn., Box 31, Springville, AZ 85938 (KGUN Ch. 9 Tucson)—1-w, lat. 34° 06' 00", long. 109° 27' 05".
- Round Valley**—K07HV, R.V.T.V. Repeater Assn., Box 31, Springville, AZ 85938 (KVOA-TV Ch. 4 Tucson)—10-w, lat. 34° 06' 00", long. 109° 27' 05".
- Round Valley**—K11KN, R.V.T.V. Repeater Assn., Box 31, Springville, AZ 85938 (KOLD-TV Ch. 13 Tucson)—10-w, lat. 34° 06' 00", long. 109° 27' 05".

Arizona—Translators

- Safford**—See K57CU, Duncan.
- Safford**—See K65CM, Duncan.
- Safford**—See K67CP, Duncan.
- Safford**—See K69DG, Duncan.
- San Jose**—See K57CU, Duncan.
- San Jose**—See K65CM, Duncan.
- San Jose**—See K67CP, Duncan.
- San Jose**—See K69DG, Duncan.
- Sanders**—See K110Z, Chambers.
- Sanders, Chambers, Lupton & Navajo**—K07JR, Puerco Valley TV Assn. Inc., Box 159, Chambers, AZ 86502 (KNAZ-TV Ch. 2 Flagstaff)—1-w, lat. 35° 07' 24", long. 109° 11' 55".
- Sanders, Chambers, Lupton & Navajo**—K13KT, Puerco Valley TV Assn. Inc., Box 159, Chambers, AZ 86502 (KRQE Ch. 13 Albuquerque, NM)—1-w, lat. 35° 07' 24", long. 109° 11' 55".
- *Scottsdale**—K23BY, KUSK Inc., 3211 Tower Rd., Prescott, AZ 86301-8895 (KUSK Ch. 7 Prescott-Phoenix)—1000-w, lat. 33° 35' 45", long. 111° 54' 46".
- Sedona**—See K20FH, Big Park area.
- Sedona**—See K22FB, Big Park area.
- Seligman, Deer Lodge & Hyde Park**—K07DO, Seligman Recreation Assn., Box 414, Seligman, AZ 86337 (KTVK Ch. 3 Phoenix)—1-w, lat. 35° 21' 25", long. 112° 56' 45".
- Seligman, Deer Lodge & Hyde Park**—K09IO, Seligman Recreation Assn., Box 414, Seligman, AZ 86337 (KSAZ-TV Ch. 10 Phoenix)—1-w, lat. 35° 21' 25", long. 112° 56' 45".
- Seligman, Deer Lodge & Hyde Park**—K11IT, Seligman Recreation Assn., Box 414, Seligman, AZ 86337 (KPNX Ch. 12 Phoenix-Mesa)—1-w, lat. 35° 21' 25", long. 112° 56' 45".
- Seligman, Deer Lodge & Hyde Park**—K13HJ, Seligman Recreation Assn., Box 414, Seligman, AZ 86337 (KPHO-TV Ch. 5 Phoenix)—1-w, lat. 35° 21' 25", long. 112° 56' 45".
- Sheldon**—See K02FV, York.
- Sheldon**—See K07IR, York.
- Sheldon**—See K11JJ, York.
- Sheldon**—See K57CU, Duncan.
- Sheldon**—See K65CM, Duncan.
- Sheldon**—See K67CP, Duncan.
- Sheldon**—See K69DG, Duncan.
- Show Low**—See K03FB, Snowflake.
- Show Low**—See K05GB, Snowflake.
- Show Low**—See K07OJ, Snowflake.
- Show Low**—See K11NR, Snowflake.
- Sierra Vista**—See K57BD, Tucson.
- Snowflake, Clay Springs, Lakeside, Pine-dale, Pine Top, Show Low & Taylor**—K03FB, Arizona Board of Regents, c/o KAET, Arizona State U., Tempe, AZ 85281 (KAET Ch. 8 Phoenix)—10-w, lat. 34° 12' 22", long. 109° 56' 34".
- Snowflake, Clay Springs, Lakeside, Pine-dale, Pine Top, Show Low & Taylor**—K05GB, Porter Mountain Antenna TV Assn., Box 421, Show Low, AZ 85901 (KGUN Ch. 9 Tucson)—10-w, lat. 34° 12' 22", long. 109° 56' 34".
- Snowflake, Clay Springs, Lakeside, Pine-dale, Pine Top, Show Low & Taylor**—K07OJ, Porter Mountain Antenna TV Assn., Box 421, Show Low, AZ 85901 (KOLD-TV Ch. 13 Tucson)—10-w, lat. 34° 12' 22", long. 109° 56' 34".
- Snowflake, Clay Springs, Lakeside, Pine-dale, Pine Top, Show Low & Taylor**—K11NR, Porter Mountain Antenna TV Assn., Box 421, Show Low, AZ 85901 (KVOA-TV Ch. 4 Tucson)—10-w, lat. 34° 12' 22", long. 109° 56' 34".
- Solomon**—See K57CU, Duncan.
- Solomon**—See K65CM, Duncan.
- Solomon**—See K67CP, Duncan.
- Solomon**—See K69DG, Duncan.
- Sonoita**—See K57BD, Tucson.
- St. Johns**—K06BO, St. Johns TV Committee, St. Johns, AZ 85936 (KGUN Ch. 9 Tucson)—10-w, lat. 34° 31' 30", long. 109° 30' 45".
- St. Johns**—K07EV, St. Johns TV Committee, St. Johns, AZ 85936 (KOLD-TV Ch. 13 Tucson)—10-w, lat. 34° 30' 45", long. 109° 31' 30".
- St. Johns**—K11CY, St. Johns TV Committee, St. Johns, AZ 85936 (KVOA-TV Ch. 4 Tucson)—10-w, lat. 34° 31' 30", long. 109° 30' 45".
- St. Michaels**—See K65BI, Window Rock.
- St. Michaels**—See K67BQ, Window Rock.
- St. Michaels**—See K69BV, Window Rock.
- *Sycamore Mobile Home Park & Bagdad**—K51AM, Cyprus Bagdad Copper Co., Box 245, Bagdad, AZ 86321 (KTVK Ch. 3 Phoenix)—1-w, lat. 34° 35' 47", long. 113° 08' 56".
- *Sycamore Mobile Home Park & Bagdad**—K53AS, Cyprus Bagdad Copper Co., Box 245, Bagdad, AZ 86321 (KPHO-TV Ch. 5 Phoenix)—1-w, lat. 34° 35' 47", long. 113° 08' 56".
- *Sycamore Mobile Home Park & Bagdad**—K55CO, Cyprus Bagdad Copper Co., Box 245, Bagdad, AZ 86321 (KAET Ch. 8)—1-w, lat. 34° 35' 47", long. 113° 08' 56".
- *Sycamore Mobile Home Park & Bagdad**—K57CA, Trinity Bcstg. of Arizona, Box C-11949, Santa Ana, CA 92711 (KTBN-TV Ch. 40 Santa Ana-Los Angeles, CA)—1-w, lat. 34° 35' 47", long. 113° 08' 56".
- *Sycamore Mobile Home Park & Bagdad**—K59CA, Trinity Bcstg. of Arizona, Box C-11949, Santa Ana, CA 92711 (KTBN-TV Ch. 40 Santa Ana-Los Angeles, CA)—1-w, lat. 34° 35' 47", long. 113° 08' 56".
- *Sycamore Mobile Home Park & Bagdad**—K59CA, Trinity Bcstg. of Arizona, Box C-11949, Santa Ana, CA 92711 (KTBN-TV Ch. 40 Santa Ana-Los Angeles, CA)—1-w, lat. 34° 35' 47", long. 113° 08' 56".
- Taylor**—See K03FB, Snowflake.
- Taylor**—See K05GB, Snowflake.
- Taylor**—See K07OJ, Snowflake.
- Taylor**—See K11NR, Snowflake.
- Thatcher**—See K57CU, Duncan.
- Thatcher**—See K65CM, Duncan.
- Thatcher**—See K67CP, Duncan.
- Thatcher**—See K69DG, Duncan.
- Topock**—See K58AP, Gas City.
- Topock, Gas City & Mohave County, AZ & Needles, CA**—K62AG, Mohave County Board of Supervisors, Box 7000, Kingman, AZ 86402-7000 (KAET Ch. 8 Phoenix)—100-w, lat. 35° 02' 09", long. 114° 22' 14".
- Topock, Gas City & Mohave County, AZ & Needles, CA**—K64AG, Mohave County Board of Supervisors, Box 7000, Kingman, AZ 86402-7000 (KPHO-TV Ch. 5 Phoenix)—100-w, lat. 35° 02' 09", long. 114° 22' 14".
- *Tucson**—K23CD, Mountain States Bcstg., 1377 University Blvd., Albuquerque, NM 87102 (KMSB-TV Ch. 11 Tucson)—1000-w, lat. 32° 24' 55", long. 110° 42' 54".
- Tucson**—K40AC, KTVW Inc., 3019 E. Southern Ave., Phoenix, AZ 85040 (KTVW-TV Ch. 33 Phoenix)—lat. 32° 14' 56", long. 111° 06' 58". Note: Operating as LPTV. Holds CP for change from Ch. 40 to Ch. 52. BPTT-8806141F.
- Tucson**—K56ED, Trinity Bcstg. of Arizona, Box C-11949, Santa Ana, CA 92711 (KTBN-TV Ch. 40 Santa Ana-Los Angeles, CA)—lat. 32° 14' 56", long. 111° 06' 59".
- Tucson, Bisbee, Green Valley, Patagonia, Sierra Vista & Sonoita**—K57BD, Trinity Bcstg. of Arizona Inc., 3551 E. MacDowell Rd., Phoenix, AZ 85008 (KPAZ-TV Ch. 21 Phoenix)—100-w, lat. 32° 26' 31", long. 110° 46' 51". Note: Licensed as LPTV.
- Valley Vista Estates**—See K45AE, Big Park Valley area.
- Valley Vista Estates**—See K47AA, Big Park Valley area.
- Valley Vista Estates**—See K49AE, Big Park Valley area.
- Valley Vista Estates**—See K51AG, Big Park Valley area.
- Valley Vista Estates**—See K53AI, Big Park Valley area.
- Verde Lee**—See K57CU, Duncan.
- Verde Lee**—See K65CM, Duncan.
- Verde Lee**—See K67CP, Duncan.
- Verde Lee**—See K69DG, Duncan.
- Verde Lee Acres**—See K02FV, York.
- Verde Lee Acres**—See K07IR, York.
- Verde Lee Acres**—See K11JJ, York.
- Verde Valley**—See K07BT, Camp Verde.
- Verde Valley**—See K09MD, Camp Verde.
- Verde Valley**—See K36AE, Clarkdale.
- Verde Valley, Camp Verde, Cornville & Rimrock**—K11MI, Verde Valley TV Club Committee, Box 186, Camp Verde, AZ 86322 (KAET Ch. 8 Phoenix)—1-w, lat. 34° 28' 13", long. 111° 52' 21".
- Verde Valley, Camp Verde, Cornville & Rimrock**—K57DC, Verde Valley TV Club Committee, Box 186, Camp Verde, AZ 86322 (KPNX Ch. 12 Phoenix-Mesa)—10-w, lat. 34° 28' 13", long. 111° 52' 21".
- Verde Valley, Camp Verde, Cornville & Rimrock**—K59BP, Verde Valley TV Club Committee, Box 186, Camp Verde, AZ 86322 (KTVK Ch. 3 Phoenix)—10-w, lat. 34° 28' 13", long. 111° 52' 21".
- Verde Valley, Camp Verde, Cornville & Rimrock**—K61BG, Verde Valley TV Club Committee, Box 186, Camp Verde, AZ 86322 (KPHO-TV Ch. 5 Phoenix)—10-w, lat. 34° 28' 13", long. 111° 52' 21".
- Verde Valley, Camp Verde, Cornville & Rimrock**—K63BG, Verde Valley TV Club Committee, Box 186, Camp Verde, AZ 86322

Translators—Arizona

- (KAET Ch. 8 Phoenix)—10-w, lat. 34° 28' 13", long. 111° 52' 21".
- Verde Valley, Camp Verde, Cornville & Rimrock**—K65BK, Verde Valley TV Club Committee, Box 186, Camp Verde, AZ 86322 (KSAZ-TV Ch. 10 Phoenix)—10-w, lat. 34° 28' 13", long. 111° 52' 21".
- Wahweap**—See K12JY, Glen Canyon City, UT.
- Wahweap Marina area**—See K07PH, Le Chee.
- Wahweap Marina area**—See K09OJ, Le Chee.
- Wahweap Marina area**—See K11PA, Le Chee.
- Wahweap Marina area**—See K13QB, Le Chee.
- Wellton-Mohawk**—K61AX, Wellton-Mohawk Irrigation & Drainage District, Box 19, Rte. 1, Wellton, AZ 85356 (KAET Ch. 8 Phoenix)—100-w, lat. 32° 40' 21", long. 114° 20' 07".
- Wellton-Mohawk**—K63AV, Wellton-Mohawk Irrigation & Drainage District, Box 19, Rte. 1, Wellton, AZ 85356 (KSWT Ch. 13 Yuma)—100-w, lat. 32° 40' 21", long. 114° 20' 07".
- Wellton-Mohawk**—K65BB, Wellton-Mohawk Irrigation & Drainage District, Box 19, Rte. 1, Wellton, AZ 85356 (KSAZ-TV Ch. 10 Phoenix)—100-w, lat. 32° 40' 21", long. 114° 20' 07". Requests CP to switch primary station with K69BQ, Wellton-Mohawk.
- Wellton-Mohawk**—K67BI, Wellton-Mohawk Irrigation & Drainage District, Box 19, Rte. 1, Wellton, AZ 85356 (KTVK Ch. 3 Phoenix)—100-w, lat. 32° 40' 21", long. 114° 20' 07".
- Wellton-Mohawk**—K69BQ, Wellton-Mohawk Irrigation & Drainage District, Box 19, Rte. 1, Wellton, AZ 85356 (KPHO-TV Ch. 5 Phoenix)—100-w, lat. 32° 40' 21", long. 114° 20' 07". Requests CP to switch primary station with K65BB, Wellton-Mohawk.
- Whiteriver**—K02GP, Whiteriver Civic Club, Box 457, Whiteriver, AZ 85941 (KGUN Ch. 9 Tucson)—1-w, lat. 33° 50' 00", long. 109° 58' 00".
- Whiteriver**—K07GW, Whiteriver Civic Club, Box 457, Whiteriver, AZ 85941 (KOLD-TV Ch. 13 Tucson)—1-w, lat. 33° 50' 00", long. 109° 58' 00".
- *Whiteriver**—K09WY, TV Board of Whiteriver, Box 700, Whiteriver, AZ 85941 (KAET Ch. 8 Phoenix)—10-w, lat. 33° 45' 37", long. 109° 58' 28".
- *Whiteriver**—K13XC, TV Board of Whiteriver, Box 700, Whiteriver, AZ 85941—10-w, lat. 33° 45' 37", long. 109° 58' 28".
- *Williams**—K29DK, KUSK Inc., 3211 Tower Rd., Prescott, AZ 86301 (KUSK Ch. 7 Prescott-Phoenix)—100-w, lat. 35° 11' 58", long. 112° 12' 13".
- Williams-Ash Fork**—K25DP, KSAZ License Inc., Suite 1100 W, 3200 Windy Hill Rd., Marietta, GA 30067 (KSAZ-TV Ch. 10 Phoenix)—100-w, lat. 35° 12' 01", long. 112° 12' 13".
- Williams-Ash Fork**—K27DN, Meredith Corp., Box 20100, 4016 N. Black Canyon Hwy., Phoenix, AZ 85017 (KPHO-TV Ch. 5 Phoenix)—100-w, lat. 35° 12' 01", long. 112° 12' 15".
- Williams, Ash Fork & Grand Canyon**—K60ED, Media America Corp., 3435 N. 16th St., Phoenix, AZ 85016 (KTVK Ch. 3 Phoenix)—50-w, lat. 35° 12' 00", long. 112° 12' 30".
- Willow Beach**—K06IN, Willow Beach Resort, Box 187, Boulder City, AZ 89005 (KLAS-TV Ch. 8 Las Vegas, NV)—1-w, lat. 35° 53' 37", long. 114° 37' 13".
- Willow Beach**—K07NP, Willow Beach Resort, Box 187, Boulder City, AZ 89005 (KVBC Ch. 3 Las Vegas, NV)—1-w, lat. 35° 53' 37", long. 114° 37' 13".
- Willow Beach**—K11MW, Willow Beach Resort, Box 187, Boulder City, AZ 89005 (KTNV Ch. 13 Las Vegas, NV)—1-w, lat. 35° 53' 37", long. 114° 37' 13".
- Window Rock**—K44BB, Navajo Nation, Box 2569, Window Rock, AZ 86515 (KNME-TV Ch. 5 Albuquerque, NM)—lat. 35° 33' 36", long. 109° 06' 30". Note: Licensed as LPTV.
- Window Rock**—K63AK, The Navajo Tribe, Box 308, Window Rock, AZ 86505 (KNME-TV Ch. 5 Albuquerque, NM)—100-w, lat. 35° 33' 36", long. 109° 06' 30".
- Window Rock, Fort Defiance & St. Michaels**—K65BI, Navajo Tribal Council, Box 308, Window Rock, AZ 86505 (KOB-TV Ch. 4 Albuquerque, NM)—100-w, lat. 35° 33' 36", long. 109° 06' 30".
- Window Rock, Fort Defiance & St. Michaels**—K67BQ, Navajo Tribal Council, Box 308, Window Rock, AZ 86505 (KOAT-TV Ch. 7 Albuquerque, NM)—100-w, lat. 35° 33' 36", long. 109° 06' 30".
- Window Rock, Fort Defiance & St. Michaels**—K69BV, Navajo Tribal Council, Box 308, Window Rock, AZ 86505 (KRQE Ch. 13 Albuquerque, NM)—100-w, lat. 35° 33' 36", long. 109° 06' 30".
- Winslow**—K09JZ, KSAZ License Inc., Suite 1100 W, 3200 Windy Hill Rd., Marietta, GA 30067 (KSAZ-TV Ch. 10 Phoenix)—10-w, lat. 34° 50' 26", long. 110° 54' 55".
- Woodruff**—K04EH, Woodruff Translator Assn., Box 22, Woodruff, AZ 85942 (KNAZ-TV Ch. 2 Flagstaff)—1-w, lat. 34° 48' 00", long. 110° 01' 00".
- York**—See K57CU, Duncan.
- York**—See K65CM, Duncan.
- York**—See K67CP, Duncan.
- York**—See K69DG, Duncan.
- York, Duncan, Franklin, Loma Linda Estates, Sheldon & Verde Lee Acres**—K02FV, York-Sheldon TV Assn., Box 67, Rte. 2, Duncan, AZ 85534 (KGUN Ch. 9 Tucson)—5-w, lat. 32° 53' 14", long. 109° 18' 49".
- York, Duncan, Franklin, Loma Linda Estates, Sheldon & Verde Lee Acres**—K07IR, York-Sheldon TV Assn., Box 67, Rte. 2, Duncan, AZ 85534 (KOLD-TV Ch. 13 Tucson)—10-w, lat. 32° 53' 14", long. 109° 18' 49".
- York, Duncan, Franklin, Loma Linda Estates, Sheldon & Verde Lee Acres**—K11JJ, York-Sheldon TV Assn., Box 67, Rte. 2, Duncan, AZ 85534 (KVOA-TV Ch. 4 Tucson)—10-w, lat. 32° 53' 14", long. 109° 18' 49".
- Yuma**—K19CX, Marshall C. Carpenter, 3401 E. Cholla, Phoenix, AZ 85028 (KUSK Ch. 7 Prescott-Phoenix)—100-w, lat. 32° 40' 11", long. 114° 20' 05".

Arkansas

- Bentonville**—K67EO, The New York Times Co., 16 Montage Mountain Rd., Moosic, PA 18507 (KFMS-TV Ch. 5 Fort Smith)—1000-w, lat. 36° 23' 36", long. 94° 10' 53". Note: Licensed as LPTV.
- Blytheville**—K11JW, Cosmos Bcstg. Corp., Box 790, Jonesboro, AR 72401—10-w, lat. 35° 53' 43", long. 89° 54' 27".
- Crumptown & Waldron rural area**—K77BZ, Joe D. Davis, 2816 S. Enid, Fort Smith, AR 72901 (KATV Ch. 7 Little Rock)—20-w, lat. 34° 58' 35", long. 93° 56' 45".
- Crumptown & Waldron rural area**—K80CL, Joe D. Davis, 2816 S. Enid, Fort Smith, AR 72901 (KTHV Ch. 11 Little Rock)—20-w, lat. 34° 58' 35", long. 93° 56' 45".
- El Dorado**—K18AB, Noe Enterprises Inc., Box 4067, Monroe, LA 71211 (KNOE-TV Ch. 8 Monroe-West Monroe, LA)—100-w, lat. 33° 12' 42", long. 92° 39' 48".
- *El Dorado**—K20DP, Louisiana Christian Bcstg. Inc., 901 Parkwood Dr., Monroe, LA 71291 (KARD Ch. 14 West Monroe-Monroe, LA)—1000-w, lat. 33° 09' 46", long. 92° 37' 30".
- Fayetteville**—K42BS, Trinity Bcstg. Network Inc., Box C-11949, Santa Ana, CA 92411—1000-w, lat. 36° 01' 08", long. 94° 13' 12". Note: Licensed as LPTV. Requests CP for change to lat. 36° 12' 16", long. 94° 06' 04".
- Fayetteville**—K62DQ, The New York Times Co., 229 W. 43rd St., New York, NY 10036 (KFMS-TV Ch. 5 Fort Smith)—880-w, lat. 36° 08' 50", long. 94° 11' 14". Note: Licensed as LPTV.
- *Fayetteville**—K69HN, Pharis Broadcasting Inc., Box 573, Fort Smith, AR 72902 (K46BZ Ch. 46 Fort Smith)—1000-w, lat. 36° 08' 50", long. 94° 11' 14".
- *Fort Smith**—K32ED, Pharis Bcstg. Inc., Box 573, Fort Smith, AR 72902—1000-w, lat. 35° 26' 50", long. 94° 21' 53".
- Hindsville**—K59ES, Pharis Bcstg. Inc., Box 573, Fort Smith, AR 72902 (K46BZ Ch. 46 Fort Smith)—1000-w, lat. 36° 07' 37", long. 93° 51' 57".
- Hot Springs & Euclid Heights**—K13HP, Arkansas TV Co., Box 269, Little Rock, AR 72203 (KTHV Ch. 11 Little Rock)—1-w, lat. 34° 30' 41", long. 93° 03' 12".
- Little Rock**—K33DE, National Minority TV Inc., 432 N.E. 7th Ave., Portland, OR 97213 (KTBN-TV Ch. 40 Santa Ana-Los Angeles, CA)—1000-w, lat. 34° 47' 57", long. 92° 29' 29".
- Mountain Home**—K43CJ, Trinity Bcstg. Network Inc., Box C-11949, Santa Ana, CA 92711 (KTBN-TV Ch. 40 Santa Ana-Los Angeles, CA)—1000-w, lat. 36° 20' 55", long. 92° 24' 01".
- Sheridan**—K05IS, Glenda A. Gray, 58 Country Club Dr., Cocoa Beach, FL 32931 (KTBN-TV Ch. 40 Santa Ana-Los Angeles, CA)—1-w, lat. 34° 19' 56", long. 92° 35' 09".
- *Springdale**—K15DR, Pharis Bcstg. Inc., Box 573, Fort Smith, AR 72902 (K46BZ Ch. 46 Fort Smith)—1000-w, lat. 36° 08' 50", long. 94° 11' 14".
- Waldron rural area**—See K77BZ, Crumptown.
- Waldron rural area**—See K80CL, Crumptown.
- Winslow**—K63EG, Pharis Bcstg. Inc., Box 573, Fort Smith, AR 72902—1000-w, lat. 35° 47' 49", long. 94° 10' 04". Note: Licensed as LPTV.

California

- Alturas**—See K05ET, Likely.
- Alturas**—See K13IT, Canby.
- Alturas**—K20DE, Northern California Educational TV Assn., 603 N. Market St., Redding, CA 96003 (KIXE-TV Ch. 9 Redding)—100-w, lat. 41° 09' 08", long. 120° 33' 45".

- ***Alturas**—K30EU, KCNO Inc., Box 570, Alturas, CA 96101 (KTBN-TV Ch. 40 Santa Ana-Los Angeles)—100-w, lat. 41° 32' 24", long. 120° 21' 09".
- Alturas**—K66BY, California-Oregon Bcstg. Inc., 755 Auditorium Dr., Redding, CA 96001 (KRCR-TV Ch. 7 Redding-Chico)—10-w, lat. 41° 33' 00", long. 120° 31' 12".
- Alturas**—See K68BX, Likely.
- Alturas & Likely**—K60AR, Freedom Communications Inc., Box 10, Medford, OR 97501 (KTVL Ch. 10 Medford, OR)—20-w, lat. 41° 32' 18", long. 120° 21' 22".
- Armitage Field**—See K47AE, Inyokern.
- Armitage Field**—See K49AA, Inyokern.
- Armitage Field**—See K53AB, Inyokern.
- Armitage Field**—See K57AK, Inyokern.
- Armitage Field**—See K59AO, Inyokern.
- Armitage Field**—See K61AJ, Inyokern.
- Armitage Field**—See K63AH, Inyokern.
- Armitage Field**—See K65AM, Inyokern.
- Armitage Field**—See K67AO, Inyokern.
- Armitage Field**—See K69AS, Inyokern.
- Baker**—K06JL, Baker Community Services District, Box 127, Baker, CA 92309 (KVVU-TV Ch. 5 Henderson-Las Vegas, NV)—10-w, lat. 35° 26' 08", long. 115° 55' 21".
- Baker**—K07IH, Baker Community Services District, Box 127, Baker, CA 92309 (KCBS-TV Ch. 2 Los Angeles)—10-w, lat. 35° 26' 08", long. 115° 55' 21".
- Baker**—K09HL, Baker Community Services District, Box 127, Baker, CA 92309 (KNBC-TV Ch. 4 Los Angeles)—10-w, lat. 35° 26' 08", long. 115° 55' 21".
- Baker**—K11KJ, Baker Community Services District, Box 127, Baker, CA 92309 (KTNV Ch. 13 Las Vegas, NV)—10-w, lat. 35° 26' 08", long. 115° 55' 21".
- Bakersfield**—KABE-LP, Ch. 39, KFTV Inc., 3239 W. Ashlan Ave., Fresno, CA 93722 (KFTV Ch. 21 Hanford-Fresno)—1000-w, lat. 35° 27' 14", long. 118° 35' 37".
- Bakersfield**—K55CN, Trinity Bcstg. Network Inc., 2442 Michelle Rd., Tustin, CA 92680 (KTBN-TV Ch. 40 Santa Ana-Los Angeles)—1000-w, lat. 35° 26' 17", long. 118° 44' 22".
- Bakersfield**—K58DJ, Leo Kesselman, 200 Glenridge Ave., Los Gatos, CA 95030. (KMPH Ch. 26 Visalia-Fresno)—1000-w, lat. 35° 27' 14", long. 118° 35' 37". Note: Licensed as LPTV.
- Bakersfield**—K65EY, Valley Public Television Inc., 1544 Van Ness, Fresno, CA 93721 (KVPT Ch. 18 Fresno)—1000-w, lat. 35° 27' 14", long. 118° 35' 37". Note: Licensed as LPTV.
- ***Bakersfield**—K67FS, Community TV of Southern California, 4401 Sunset Blvd., Los Angeles, CA 90027 (KCET Ch. 28 Los Angeles)—1000-w, lat. 35° 22' 25", long. 119° 01' 03".
- Balch Park**—See K07HA, Camp Nelson.
- Bald Mountain**—See K05EQ, Green Point.
- Banning (rural area)**—See K59BR, Poppett Flats.
- Bay Bridge area**—See K03FU, Mountain Gate.
- Bear Valley Springs**—K54AJ, Bear Valley Springs Property Owners' Assn., Box 4100, Star Rte. 3, Tehachapi, CA 93561 (KCOY-TV Ch. 12 Santa Maria)—20-w, lat. 35° 10' 10", long. 118° 37' 30".
- Bear Valley Springs**—K64DO, Bear Valley Springs Property Owners' Assn., Box 4100, Star Rte. 3, Tehachapi, CA 93561 (KVPT Ch. 18 Fresno)—10-w, lat. 35° 10' 10", long. 118° 37' 30".
- Bear Valley Springs (eastern portion)**—K20AA, Bear Valley Springs Property Owners' Assn., Box 4100, Star Rte. 3, Tehachapi, CA 93561 (KAIL Ch. 53 Fresno)—20-w, lat. 35° 09' 09", long. 118° 34' 50".
- Bear Valley Springs (eastern portion)**—K33AD, Bear Valley Springs Property Owners' Assn., Box 4100, Star Rte. 3, Tehachapi, CA 93561 (KBKAC-TV Ch. 29 Bakersfield)—20-w, lat. 35° 09' 09", long. 118° 34' 50".
- Bear Valley Springs (eastern portion)**—K35AC, Bear Valley Springs Property Owners' Assn., Box 4100, Star Rte. 3, Tehachapi, CA 93561 (KVPT Ch. 18 Fresno)—20-w, lat. 35° 09' 09", long. 118° 34' 50".
- Bear Valley Springs (eastern portion)**—K39AD, Bear Valley Springs Property Owners' Assn., Box 4100, Star Rte. 3, Tehachapi, CA 93561 (KERO-TV Ch. 23 Bakersfield)—20-w, lat. 35° 09' 09", long. 118° 34' 50".
- Bear Valley Springs (eastern portion)**—K41AC, Bear Valley Springs Property Owners' Assn., Box 4100, Star Rte. 3, Tehachapi, CA 93561 (KCBS-TV Ch. 2 Los Angeles)—20-w, lat. 35° 09' 09", long. 118° 34' 50".
- Bear Valley Springs (eastern portion)**—K60BD, Bear Valley Springs Property Owners' Assn., Box 4100, Star Rte. 3, Tehachapi, CA 93561 (KSEE Ch. 24 Fresno)—20-w, lat. 35° 08' 08", long. 118° 39' 50".
- Bear Valley Springs (northern portion)**—K48AG, Bear Valley Springs Property Owners' Assn., Box 4100, Star Rte. 3, Tehachapi, CA 93561 (KEYT-TV Ch. 3 Santa Barbara)—20-w, lat. 35° 10' 10", long. 118° 37' 30".
- Bear Valley Springs (northern portion)**—K51AJ, Bear Valley Springs Property Owners' Assn., Box 4100, Star Rte. 3, Tehachapi, CA 93561 (KSBY Ch. 6 San Luis Obispo)—20-w, lat. 35° 10' 10", long. 118° 37' 30".
- Bear Valley Springs (western portion)**—K56BC, Bear Valley Springs Property Owners' Assn., Box 4100, Star Rte. 3, Tehachapi, CA 93561 (KVPT Ch. 18 Fresno)—20-w, lat. 35° 08' 08", long. 118° 39' 50".
- Bear Valley Springs (western portion)**—K62BB, Bear Valley Springs Property Owners' Assn., Box 4100, Star Rte. 3, Tehachapi, CA 93561 (KMPH Ch. 26 Visalia-Fresno)—20-w, lat. 35° 08' 08", long. 118° 39' 50".
- Bear Valley Springs (western portion)**—K66BL, Bear Valley Springs Property Owners' Assn., Box 4100, Star Rte. 3, Tehachapi, CA 93561 (KFSN-TV Ch. 30 Fresno)—20-w, lat. 35° 08' 08", long. 118° 39' 50".
- Bear Valley Springs (western portion)**—K68BN, Bear Valley Springs Property Owners' Assn., Box 4100, Star Rte. 3, Tehachapi, CA 93561 (KJEO Ch. 47 Fresno)—20-w, lat. 35° 08' 08", long. 118° 39' 50".
- Benbow & Garberville Airport area**—K12JJ, Lamco Communications Inc., Suite 310, 460 Market St., Williamsport, PA 17701 (KFVU Ch. 8 Fort Bragg)—1-w, lat. 40° 06' 00", long. 123° 41' 06".
- Bieber**—See K02FB, Lookout.
- Bieber**—K06GS, Sacramento Valley TV Inc., 755 Auditorium Dr., Redding, CA 96001 (KOTI Ch. 2 Klamath Falls, OR)—1-w, lat. 41° 04' 20", long. 121° 13' 00".
- Bieber, Fall River Mills & Little Valley**—K04GG, Golden Empire Television Corp., 715 58th St., Kenosha, WI 53140 (KHSL-TV Ch. 12 Chico)—1-w, lat. 41° 04' 20", long. 121° 13' 00".
- Big Bend & Bush Bar**—K04EZ, Indian Springs School District, Box P, Big Bend, CA 96010 (KRCR-TV Ch. 7 Redding-Chico)—1-w, lat. 41° 00' 50", long. 121° 57' 00".
- Big Bend & Bush Bar**—K06ET, Indian Springs School District, Box P, Big Bend, CA 96010 (KIXE-TV Ch. 9 Redding)—1-w, lat. 41° 00' 50", long. 121° 57' 00".
- Big Bend & Bush Bar**—K13MJ, Indian Springs School District, Box P, Big Bend, CA 96010 (KHSL-TV Ch. 12 Chico)—1-w, lat. 41° 00' 50", long. 121° 57' 00".
- Big Pine**—See K70AA, Bishop.
- Big Pine**—See K79AT, Bishop.
- Big Sur**—K13JS, Monterey County Superintendent of Schools, Box 80851, Salinas, CA 93912 (KQED Ch. 9 San Francisco)—10-w, lat. 36° 18' 25", long. 121° 53' 56".
- Bishop**—K76BH, Mono County Service Area No. 5, Box 397, Rte. 2, Bishop, CA 93514 (KOLO-TV Ch. 8 Reno, NV)—20-w, lat. 37° 25' 00", long. 118° 11' 00".
- Bishop & Big Pine**—K70AA, Mono County Service Area No. 5, Box 397, Rte. 2, Bishop, CA 93514 (KCBS-TV Ch. 2 Los Angeles)—20-w, lat. 37° 20' 43", long. 118° 18' 25".
- Bishop & Big Pine**—K79AT, Mono County Service Area No. 5, Box 397, Rte. 2, Bishop, CA 93514 (KABC-TV Ch. 7 Los Angeles)—20-w, lat. 37° 20' 43", long. 118° 18' 25".
- Blue Lake**—K36BT, Lamco Communications Inc., Suite 310, 460 Market St., Williamsport, PA 17701 (KAFF Ch. 23 Arcata-Eureka)—20-w, lat. 40° 53' 25", long. 123° 58' 53".
- Blythe**—K59CP, Palo Verde Valley TV Club Inc., Box 874, Blythe, CA 92226 (KSAZ-TV Ch. 10 Phoenix, AZ)—10-w, lat. 33° 34' 12", long. 114° 20' 56".
- Blythe**—K61CR, Palo Verde Valley TV Club Inc., Box 874, Blythe, CA 92226 (KTVK Ch. 3 Phoenix, AZ)—10-w, lat. 33° 34' 12", long. 114° 20' 56".
- Blythe**—K63CJ, Palo Verde Valley TV Club Inc., Box 874, Blythe, CA 92226 (KPHO-TV Ch. 5 Phoenix, AZ)—10-w, lat. 33° 34' 12", long. 114° 20' 56".
- Blythe**—K65CP, Palo Verde Valley TV Club Inc., Box 874, Blythe, CA 92226 (KAET Ch. 8 Phoenix, AZ)—10-w, lat. 33° 34' 12", long. 114° 20' 56".
- ***Blythe**—K67DZ, Palo Verde Valley TV Club Inc., Box 874, Blythe, CA 92226 (KNX Ch. 12 Phoenix-Mesa, AZ)—20-w, lat. 33° 34' 12", long. 114° 20' 56".
- Boonville & Philo**—K57CT, Anderson Valley TV Inc., Box 391, Boonville, CA 95415 (KPX-TV Ch. 5 San Francisco)—20-w, lat. 38° 58' 20", long. 123° 16' 00".
- Boonville & Philo**—K59CH, Anderson Valley TV Inc., Box 391, Boonville, CA 95415 (KRON-TV Ch. 4 San Francisco)—1-w, lat. 38° 58' 20", long. 123° 16' 00".
- Boonville & Philo**—K61CH, Anderson Valley TV Inc., Box 391, Boonville, CA 95415 (KGO-TV Ch. 7 San Francisco)—20-w, lat. 38° 58' 20", long. 123° 16' 00".
- Boonville & Philo**—K63CE, Anderson Valley TV Inc., Box 391, Boonville, CA 95415 (KTVU Ch. 2 Oakland-San Francisco)—20-w, lat. 38° 58' 20", long. 123° 16' 00".
- Boonville & Philo**—K67CC, Anderson Valley TV Inc., Box 391, Boonville, CA 95415 (KBKH-TV Ch. 44 San Francisco)—100-w, lat. 38° 58' 20", long. 123° 16' 00".
- Boonville & Philo**—K69CU, Anderson Valley TV Inc., Box 391, Boonville, CA 95415 (KQED Ch. 9 San Francisco)—20-w, lat. 38° 58' 20", long. 123° 16' 00".
- Bradley**—See K13ND, San Ardo.

Translators—California

- Bradley**—See K55GQ, San Ardo.
- Branscomb**—See K06FR, Laytonville.
- Branscomb**—See K08GJ, Laytonville.
- Branscomb**—See K10GL, Laytonville.
- Branscomb**—See K12GV, Laytonville.
- Bridgeport**—See K05FH, Lee Vining.
- Bridgeport & Twin Lakes**—K02JX, Mono County Service Area No. 5, Box 675, Bridgeport, CA 93517 (KCRA-TV Ch. 3 Sacramento)—1-w, lat. 38° 11' 10", long. 119° 19' 10".
- Bridgeport & Twin Lakes**—K11HS, Mono County Service Area No. 5, Box 675, Bridgeport, CA 93517 (KCRA-TV Ch. 3 Sacramento)—1-w, lat. 38° 23' 19", long. 119° 21' 50".
- Bridgeport & Twin Lakes**—K13EX, Mono County Service Area No. 5, Box 675, Bridgeport, CA 93517 (KOLO-TV Ch. 8 Reno, NV)—1-w, lat. 38° 11' 10", long. 119° 19' 10".
- Bridgeport, Twin Lakes & Mount Paterson**—K07QM, Mono County Service Area No. 5, Box 675, Bridgeport, CA 93517 (KXTV Ch. 10 Sacramento-Stockton)—1-w, lat. 38° 23' 19", long. 119° 21' 50".
- ***Buellton & Solvang**—K18DQ, Trinity Bcstg. Network Inc., 2442 Michelle Rd., Tustin, CA 92680 (KTBN-TV Ch. 40 Santa Ana-Los Angeles)—100-w, lat. 34° 31' 31", long. 119° 57' 29".
- Burney**—See K11JM, Fall River Mills.
- Burney**—See K13JT, Fall River Mills.
- Burney, Fall River Mills, McArthur & Hat Creek**—K05DQ, Lamco Communications Inc., Suite 310, 460 Market St., Williamsport, PA 17701 (KRCR-TV Ch. 7 Redding-Chico)—10-w, lat. 41° 00' 13", long. 121° 28' 52".
- Burnt Ranch & Hawkins Bar**—K12JL, Ironside TV Club, Box 184, Burnt Ranch, CA 95527 (KIEM-TV Ch. 3 Eureka)—5-w, lat. 40° 50' 00", long. 123° 26' 50".
- Bush Bar**—See K04EZ, Big Bend.
- Bush Bar**—See K06ET, Big Bend.
- Bush Bar**—See K13MJ, Big Bend.
- Butte Meadows**—K04NE, Golden Empire Television Corp., 715 58th St., Kenosha, WI 53140 (KHSL-TV Ch. 12 Chico)—1-w, lat. 40° 04' 00", long. 121° 34' 18".
- California Polytechnic State University**—K07OK, California Polytechnic State U., San Luis Obispo, CA 93407 (KCOY-TV Ch. 12 Santa Maria)—1-w, lat. 35° 17' 58", long. 120° 46' 26".
- Callahan**—See K04EQ, Fort Jones.
- Callahan**—See K06KA, Fort Jones.
- Callahan**—See K13HU, Fort Jones.
- Camp Nelson, Balch Park & Springville**—K07HA, Springville Community TV Inc., Box 701, Springville, CA 93265 (KJEO Ch. 47 Fresno)—1-w, lat. 36° 09' 08", long. 118° 46' 50".
- Canby**—K76AL, Canby TV Club, Box 101, Canby, CA 96015 (KRCR-TV Ch. 7 Redding-Chico)—1-w, lat. 41° 27' 30", long. 120° 43' 00".
- Canby & Alturas**—K13IT, Modoc County Superintendent of Schools, 139 W. Henderson St., Alturas, CA 96101 (KIXE-TV Ch. 9 Redding)—1-w, lat. 41° 27' 03", long. 120° 41' 14".
- Canyondam**—See K67BS, Chester.
- Canyondam, Chester & Westwood**—K57AO, Almanor TV Club Inc., Box 111, Chester, CA 96020 (KCRA-TV Ch. 3 Sacramento)—100-w, lat. 40° 14' 22", long. 121° 01' 54".
- Canyondam, Chester & Westwood**—K59AU, Almanor TV Club Inc., Box 111, Chester, CA 96020 (KRCR-TV Ch. 7 Redding-Chico)—100-w, lat. 40° 14' 22", long. 121° 01' 54".
- Capitola, Watsonville, Santa Cruz, Salinas & Monterey**—K25AC, KTEH-TV Foundation, 100 Skyport Dr., San Jose, CA 95115 (KTEH Ch. 54 San Jose)—1000-w, lat. 37° 06' 39", long. 121° 50' 37".
- Carmel Valley**—K13GS, EP Communications Inc., 520 11th St., Santa Monica, CA 90402 (KSBW Ch. 8 Salinas-Monterey)—1-w, lat. 36° 25' 52", long. 121° 40' 32".
- Carpenteria**—See K65BP, Goleta.
- Castella**—See K02CN, Dunsuir.
- Castella**—See K04BT, Dunsuir.
- Castella**—See K05BR, Dunsuir.
- Castella**—K13FC, Golden Empire Television Corp., 715 58th St., Kenosha, WI 53140 (KHSL-TV Ch. 12 Chico)—1-w, lat. 41° 08' 50", long. 122° 18' 30".
- Cedarville**—See K04GB, Fort Bidwell.
- Cedarville**—K71AF, Surprise Valley TV Club, Box 266, Cedarville, CA 96104 (KOLO-TV Ch. 8 Reno, NV)—100-w, lat. 41° 37' 45", long. 120° 03' 45".
- Chalfant Valley**—K55FD, Mono County Service Area No. 2, Box 1810, Rte. 4, Bishop, CA 93514 (KSBW Ch. 8 Salinas-Monterey)—10-w, lat. 37° 36' 18", long. 118° 20' 32".
- Chalfant Valley**—K61EJ, Mono County Service Area No. 2, Box 1810, Rte. 4, Bishop, CA 93514 (KOLO-TV Ch. 8 Reno, NV)—10-w, lat. 37° 36' 18", long. 118° 20' 32".
- Chalfant Valley**—K64CY, Mono County Service Area No. 2, Box 1810, Rte. 4, Bishop, CA 93514 (KXTV Ch. 10 Sacramento-Stockton)—10-w, lat. 37° 36' 18", long. 118° 20' 32".
- Chester**—See K57AO, Canyondam.
- Chester**—See K59AU, Canyondam.
- Chester, Canyondam & Westwood**—K67BS, Almanor TV Club Inc., Box 111, Chester, CA 96020 (KTXL Ch. 40 Sacramento-Stockton)—100-w, lat. 40° 14' 22", long. 121° 01' 54".
- Chester, Greenville & Westwood**—K54EE, Golden Empire Television Corp., 715 58th St., Kenosha, WI 53140 (KHSL-TV Ch. 12 Chico)—100-w, lat. 40° 14' 22", long. 121° 01' 54".
- Chester, Greenville, Susanville & Westwood**—K63DP, Almanor TV & FM Assn., Box III, Chester, CA 96020 (KIXE-TV Ch. 9 Redding)—100-w, lat. 40° 14' 22", long. 121° 01' 54".
- Chico**—K15CX, Lamco Communications Inc., Suite 310, 460 Market St., Williamsport, PA 17701 (KRCR-TV Ch. 7 Redding-Chico)—1000-w, lat. 39° 57' 30", long. 121° 42' 48". Note: Licensed as LPTV.
- Chico**—K21DS, Sainte Ltd., 100 Sycamore Ave., Modesto, CA 95354 (KCSO Ch. 19 Modesto-Sacramento-Stockton)—244-w, lat. 39° 57' 45", long. 121° 42' 40".
- Chico & Paradise**—K67DY, Butte Television, 3412 Ridgeview Dr., El Dorado Hills, CA 95630 (KTSF Ch. 26 San Francisco)—100-w, lat. 39° 43' 37", long. 121° 40' 47".
- Chico & Vino**—K02QA, Family Stations Inc., 290 Hegenberger Rd., Oakland, CA 94621 (KFTL Ch. 64 Stockton)—10-w, lat. 39° 47' 50", long. 121° 50' 37". Note: Licensed as LPTV.
- China Lake**—See K02HY, Ridgecrest.
- China Lake**—See K04HX, Ridgecrest.
- China Lake**—See K05FO, Ridgecrest.
- China Lake**—See K07NH, Ridgecrest.
- China Lake**—See K09MG, Ridgecrest.
- China Lake**—See K11ML, Ridgecrest.
- China Lake**—See K13NF, Ridgecrest.
- China Lake**—See K55AB, Ridgecrest.
- China Lake (portions)**—See K49AA, Inyokern.
- ***Coalinga**—K42DT, Trinity Bcstg. Network Inc., Box C-11949, Santa Ana, CA 92711 (KTBN-TV Ch. 40 Santa Ana-Los Angeles)—1000-w, lat. 36° 18' 19", long. 120° 24' 09".
- Coffee Creek**—See K04IO, Trinity Center.
- Coffee Creek**—See K05FZ, Trinity Center.
- Colusa**—See K08FZ, Maxwell.
- Cotton**—See K45DS, Freshwater.
- Covelo**—K04GZ, Round Valley Chamber of Commerce, Box 77E, Rte. 1, Covelo, CA 95428 (KRCR-TV Ch. 7 Redding-Chico)—1-w, lat. 39° 50' 45", long. 123° 21' 00".
- Covelo**—K05EU, Round Valley Chamber of Commerce, Box 77E, Rte. 1, Covelo, CA 95428 (KHSL-TV Ch. 12 Chico)—1-w, lat. 39° 50' 45", long. 123° 21' 00".
- Covelo**—K09PM, Round Valley Chamber of Commerce, Box 77E, Rte. 1, Covelo, CA 95428 (KETE Ch. 13 Eureka)—1-w, lat. 39° 50' 45", long. 123° 21' 00".
- Covelo**—K11PT, Round Valley Chamber of Commerce, Box 77E, Rte. 1, Covelo, CA 95428 (KTUV Ch. 2 Oakland-San Francisco)—1-w, lat. 39° 50' 45", long. 123° 21' 00".
- Covelo**—K13JY, Round Valley Unified School District, Box 276, Covelo, CA 95428 (KQED Ch. 9 San Francisco)—1-w, lat. 39° 30' 54", long. 123° 05' 43".
- Crescent City**—K09VQ, Precht Television Assoc. Inc., Box 5268, Missoula, MT 59806 (KIEM-TV Ch. 3 Eureka)—lat. 41° 57' 05", long. 124° 10' 52". Holds CP for change to 10-w, lat. 41° 50' 36", long. 124° 07' 55". BPTTV-JE0415ZD.
- ***Crescent City**—K22DS, California-Oregon Bcstg. Inc., 125 S. Fir, Medford, OR 97501 (KOBI Ch. 5 Medford, OR)—1000-w, lat. 41° 57' 46", long. 124° 11' 00". Note: Licensed as LPTV.
- ***Crescent City**—K35EL, KEET(TV), Box 13, 7246 Humboldt Hill Rd., Eureka, CA 95502-0113 (KEET Ch. 13 Eureka)—100-w, lat. 40° 33' 53", long. 107° 36' 36".
- Crowley Lake & Long Valley**—K58BN, Mono County Service Area No. 1, Box 189, Rte. 1, Crowley Lake, CA 93546 (KXTV Ch. 10 Sacramento-Stockton)—1-w, lat. 37° 42' 45", long. 118° 39' 27".
- Daggett**—K15BZ, County of San Bernardino, County Service Area 40, 157 W. 5th St., San Bernardino, CA 92415 (KCBS-TV Ch. 2 Los Angeles)—100-w, lat. 34° 53' 07", long. 116° 53' 45".
- Daggett**—K19BS, County of San Bernardino, County Service Area 40, 157 W. 5th St., San Bernardino, CA 92415 (KNBC-TV Ch. 4 Los Angeles)—100-w, lat. 34° 53' 07", long. 116° 53' 45".
- Daggett**—K23BP, County of San Bernardino, County Service Area 40, 157 W. 5th St., San Bernardino, CA 92415 (KTTV Ch. 11

- Los Angeles)—100-w, lat. 34° 53' 07", long. 116° 53' 45".
- Daggett**—K41CY, County of San Bernardino, County Service Area 40, 610 E. Main St., Barstow, CA 92311—lat. 34° 53' 07", long. 116° 53' 45".
- Daggett**—K61AE, County of San Bernardino, County Service Area 40, 157 W. 5th St., San Bernardino, CA 92415 (KBAK-TV Ch. 29 Bakersfield)—100-w, lat. 34° 53' 07", long. 116° 53' 45".
- Daggett**—K67AZ, County of San Bernardino, County Service Area 40, 157 W. 5th St., San Bernardino, CA 92415 (KCAL Ch. 9 Los Angeles)—100-w, lat. 34° 53' 07", long. 116° 53' 45". Note: Operating as LPTV.
- Daggett & rural area**—K35BQ, County of San Bernardino, County Service Area 40, 157 W. 5th St., San Bernardino, CA 92415 (KTLA Ch. 5 Los Angeles)—100-w, lat. 34° 53' 07", long. 116° 53' 45".
- ***Daggett & rural area**—K39DW, County of San Bernardino, Service Area 40, 610 E. Main St., Barstow, CA 92311 (KMEX-TV Ch. 34 Los Angeles)—100-w, lat. 34° 53' 07", long. 116° 53' 45".
- ***Daggett & rural area**—K44DV, City of San Bernardino, Serving Area 40, 610 E. Main St., Barstow, CA 92311 (KCET Ch. 28 Los Angeles)—100-w, lat. 34° 53' 07", long. 116° 53' 45".
- Daggett & rural area**—K69FJ, County of San Bernardino, County Service Area 40, 157 W. 5th St., San Bernardino, CA 92415 (KCOF Ch. 13 Los Angeles)—100-w, lat. 34° 53' 07", long. 116° 53' 45".
- Death Valley**—See K09KT, Furnace Creek.
- Death Valley**—See K11LB, Furnace Creek.
- Desert Hot Springs**—K40DH, Trinity Bcstg. Network Inc., 2442 Michelle Rd., Tustin, CA 92680 (KTBN-TV Ch. 40 Santa Ana-Los Angeles)—100-w, lat. 34° 02' 46", long. 116° 48' 49". Holds CP for change to 1000-w.
- Dinsmore**—K11LV, Ruth Lake Community Services District, Box 31, Mad River, CA 95552 (KRCR-TV Ch. 7 Redding-Chico)—5-w, lat. 40° 29' 55", long. 123° 36' 37".
- Douglas City**—See K02EE, Weaverville.
- Douglas City**—See K05CF, Weaverville.
- Dunsmuir, Castella & Mount Shasta**—K02CN, Freedom Communications Inc., Box 10, Medford, OR 97501 (KTVL Ch. 10 Medford, OR)—1-w, lat. 41° 13' 30", long. 122° 18' 00".
- Dunsmuir, Castella & Mount Shasta**—K04BT, Golden Empire Television Corp., 715 58th St., Kenosha, WI 53140 (KHSL-TV Ch. 12 Chico)—10-w, lat. 41° 13' 30", long. 122° 18' 00".
- Dunsmuir, Castella & Mount Shasta**—K05BR, Lamco Communications Inc., Suite 310, 460 Market St., Williamsport, PA 17701 (KRCR-TV Ch. 7 Redding-Chico)—1-w, lat. 41° 13' 30", long. 122° 18' 00".
- Eagle Lake & Spaulding areas**—K10HP, Lamco Communications Inc., Suite 310, 460 Market St., Williamsport, PA 17701 (KRCR-TV Ch. 7 Redding-Chico)—5-w, lat. 40° 41' 12", long. 120° 35' 50".
- Eagleville**—See K04GB, Fort Bidwell.
- East Weed**—K33DJ, Lamco Communications Inc., Suite 310, 460 Market St., Williamsport, PA 17701 (KRCR-TV Ch. 7 Redding-Chico)—100-w, lat. 41° 25' 01", long. 122° 23' 34". Note: Licensed as LPTV.
- Escondido, Rancho Bernardo & Poway**—K57CD, Channel 57 Inc., No. 201, 660 Bay Blvd., Chula Vista, CA 91910 (KVEA Ch. 52 Corona-Los Angeles)—100-w, lat. 33° 00' 31", long. 116° 58' 16".
- Essex**—K02IY, Essex Community TV, U.S. Hwy. 66, Essex, CA 92332 (KPNX Ch. 12 Phoenix-Mesa, AZ)—10-w, lat. 34° 53' 08", long. 115° 04' 09".
- Etna**—See K04EQ, Fort Jones.
- Etna**—See K06KA, Fort Jones.
- Etna**—See K13HU, Fort Jones.
- Etna & Fort Jones**—K02HC, Northern California Educational TV Assn. Inc., 603 N. Market St., Redding, CA 96003 (KIXE-TV Ch. 9 Redding)—5-w, lat. 41° 28' 00", long. 122° 55' 40".
- Eureka**—K47EH, Trinity Bcstg. Network Inc., 2442 Michelle Rd., Tustin, CA 92680 (KTBN-TV Ch. 40 Santa Ana-Los Angeles)—734-w, lat. 40° 43' 36", long. 123° 58' 26".
- Fall River Mills**—See K04GG, Bieber.
- Fall River Mills**—See K05DQ, Burney.
- Fall River Mills & McArthur**—K28DB, Northern California Educational TV Assn. Inc., 603 N. Market St., Redding, CA 96003 (KIXE-TV Ch. 9 Redding)—100-w, lat. 41° 00' 13", long. 121° 28' 52".
- Fall River Mills, Burney & Hat Creek**—K11JM, Sacramento Valley TV Inc., 755 Auditorium Dr., Redding, CA 96001 (KOTI Ch. 2 Klamath Falls, OR)—1-w, lat. 41° 01' 00", long. 121° 28' 50".
- Fall River Mills, Burney & Hat Creek**—K13JT, Golden Empire Television Corp., 715 58th St., Kenosha, WI 53140 (KHSL-TV Ch. 12 Chico)—1-w, lat. 41° 01' 00", long. 121° 28' 50".
- Fern Creek**—See K06CV, June Lake.
- Fern Creek**—See K12ED, June Lake.
- Fifteen Mile Valley**—K06IY, County of San Bernardino, County Service Area 29, Box 922, Lucerne Valley, CA 92356 (KTTV Ch. 11 Los Angeles)—1-w, lat. 34° 24' 42", long. 117° 01' 16".
- Fifteen Mile Valley**—K08IR, County of San Bernardino, County Service Area 29, Box 922, Lucerne Valley, CA 92356 (KCBS-TV Ch. 2 Los Angeles)—1-w, lat. 34° 24' 42", long. 117° 01' 16".
- Fifteen Mile Valley**—K10JT, County of San Bernardino, County Service Area 29, Box 922, Lucerne Valley, CA 92356 (KNBC-TV Ch. 4 Los Angeles)—1-w, lat. 34° 24' 42", long. 117° 01' 16".
- Fifteen Mile Valley**—K12KM, County of San Bernardino, County Service Area 29, Box 922, Lucerne Valley, CA 92356 (KABC-TV Ch. 7 Los Angeles)—1-w, lat. 34° 24' 42", long. 117° 01' 16".
- Fort Bidwell**—See K06FF, Lake City.
- Fort Bidwell, Cedarville & Eagleville**—K04GB, Surprise Valley TV Club, Box 266, Cedarville, CA 96104 (KTVL Ch. 10 Medford, OR)—10-w, lat. 41° 33' 06", long. 119° 56' 03".
- Fort Bragg**—See K06FR, Laytonville.
- Fort Bragg**—See K08GJ, Laytonville.
- Fort Bragg**—See K10GL, Laytonville.
- Fort Bragg**—See K12GV, Laytonville.
- Fort Bragg**—See K53CM, Laytonville.
- ***Fort Dick**—K28CU, Soda Mountain Bcstg. Inc., 2225 Coburg Rd., Eugene, OR 97401 (KDRV Ch. 12 Medford, OR)—lat. 42° 07' 23", long. 124° 17' 56".
- Fort Jones**—See K02HC, Etna.
- Fort Jones, Callahan, Etna & Greenview**—K04EQ, Lamco Communications Inc., Suite 310, 460 Market St., Williamsport, PA 17701 (KRCR-TV Ch. 7 Redding-Chico)—5-w, lat. 41° 28' 00", long. 122° 55' 40".
- Fort Jones, Callahan, Etna & Greenview**—K06KA, Freedom Communications Inc., Box 10, Medford, OR 97501 (KTVL Ch. 10 Medford, OR)—10-w, lat. 41° 28' 00", long. 122° 55' 40".
- Fort Jones, Callahan, Etna & Greenview**—K13HU, California-Oregon Bcstg. Inc., 125 S. Fir, Medford, OR 97501 (KOB1 Ch. 5 Medford, OR)—5-w, lat. 41° 28' 00", long. 122° 55' 40".
- Fortuna/Rio Dell**—K20CN, Lamco Communications Inc., Suite 310, 460 Market St., Williamsport, PA 17701 (KAEF Ch. 23 Arcata-Eureka; KRCR-TV Ch. 7 Redding-Chico)—1000-w, lat. 40° 25' 12", long. 124° 05' 00". Requests CP for change to lat. 40° 25' 27", long. 124° 06' 23". BPTT-940414NR. Note: Licensed as LPTV.
- Freshwater, Pidgeon Point & Cotten**—K45DS, Lamco Communications Inc., Suite 310, 460 Market St., Williamsport, PA 17701 (KAEF Ch. 23 Arcata-Eureka)—100-w, lat. 40° 48' 09", long. 124° 08' 20".
- ***Fresno**—K09XA, Kralowec Children's Family Trust, 1077 W. Morton Ave., Porterville, CA 93257 (KKAG Ch. 61 Porterville)—10-w, lat. 37° 04' 26", long. 119° 25' 56".
- Fresno**—K34AV, Gary M. Cocola, 706 W. Herndon Ave., Fresno, CA 93650 (KFCB Ch. 42 Concord)—1000-w, lat. 36° 44' 45", long. 119° 16' 57". Note: Licensed as LPTV.
- Furnace Creek & Death Valley**—K09KT, Death Valley Employees Assn., Box 132, Death Valley, CA 92328 (KCBS-TV Ch. 2 Los Angeles)—1-w, lat. 36° 13' 12", long. 117° 05' 08".
- Furnace Creek & Death Valley**—K11LB, Death Valley Employees Assn., Box 132, Death Valley, CA 92328 (KVBC Ch. 3 Las Vegas, NV)—1-w, lat. 36° 13' 12", long. 117° 05' 08".
- Garberville**—K10HX, Miller Bcstg. Co., 1800 Broadway, Eureka, CA 95501 (KVIQ-TV Ch. 6 Eureka)—1-w, lat. 40° 06' 12", long. 123° 49' 08".
- Garberville & Redway**—K04NX, Precht Television Assoc. Inc., 5650 S. Broadway, Eureka, CA 95501 (KIEM-TV Ch. 3 Eureka)—1-w, lat. 40° 06' 06", long. 123° 48' 40".
- Garberville Airport area**—See K12JJ, Benbow.
- Gasquet**—K25CF, California-Oregon Bcstg. Inc., 125 S. Fir, Medford, OR 97501 (KOB1 Ch. 5 Medford, OR)—3.3-w, lat. 41° 49' 50", long. 123° 52' 36".
- Goleta & Carpenteria**—K65BP, Harriscope of Los Angeles Inc., Suite 1420, 10920 Wilshire Blvd., Los Angeles, CA 90024 (KWHY-TV Ch. 22 Los Angeles)—100-w, lat. 34° 27' 58", long. 119° 40' 37". Note: Licensed as LPTV.
- Gonzales**—K59AC, Monterey County Superintendent of Schools, 132 W. Market St., Salinas, CA (KTEH Ch. 54 San Jose)—100-w, lat. 36° 34' 54", long. 121° 26' 34".
- Green Point, Bald Mountain & Murphy Meadow area**—K05EQ, Lamco Communications Inc., Suite 310, 460 Market St., Williamsport, PA 17701 (KRCR-TV Ch. 7 Redding-Chico)—5-w, lat. 40° 52' 20", long. 123° 44' 08".
- Green Valley Lake**—K69CO, San Bernardino County Superintendent of Schools, 201 N. E. St., San Bernardino, CA 92415 (KCET Ch. 28 Los Angeles)—100-w, lat. 34° 11' 46", long. 117° 02' 55".
- Greenview**—See K04EQ, Fort Jones.
- Greenview**—See K06KA, Fort Jones.
- Greenview**—See K13HU, Fort Jones.

Translators—California

- Greenville**—K41BL, Golden Empire Television Corp., 715 58th St., Kenosha, WI 53140—lat. 40° 07' 09", long. 120° 55' 20".
- Greenville**—K51CA, Golden Empire Television Corp., 715 58th St., Kenosha, WI 53140 (KHSI-TV Ch. 12 Chico)—20-w, lat. 40° 07' 09", long. 120° 55' 20".
- Greenville**—See K54EE, Chester.
- Greenville**—See K63DP, Chester.
- Grenada**—See K35DE, Yreka.
- Gull Lake**—See K12ED, June Lake.
- Happy Camp**—K07IX, Slater Butte Translator Co., Box 185, Happy Camp, CA (KTVL Ch. 10 Medford, OR)—10-w, lat. 41° 51' 30", long. 123° 21' 13".
- Happy Camp & North Indian Creek**—K09PI, Slater Butte Translator Co., Box 185, Happy Camp, CA 96039 (KDRV Ch. 12 Medford, OR)—5-w, lat. 41° 51' 30", long. 123° 21' 13".
- Happy Camp & North Indian Creek**—K11GO, Slater Butte Translator Co., Box 185, Happy Camp, CA 96039 (KVIO-TV Ch. 6 Eureka)—5-w, lat. 41° 51' 30", long. 123° 21' 13".
- Happy Camp & North Indian Creek**—K13GL, Slater Butte Translator Co., Box 185, Happy Camp, CA 96039 (KOB1 Ch. 5 Medford, OR)—1-w, lat. 41° 51' 30", long. 123° 21' 13".
- Hat Creek**—See K05DQ, Burney.
- Hat Creek**—See K11JM, Fall River Mills.
- Hat Creek**—See K13JT, Fall River Mills.
- Hawkins Bar**—See K12JL, Burnt Ranch.
- Hayfork**—K02BZ, Hayfork Chamber of Commerce, Box 643, Hayfork, CA 96041 (KHSL-TV Ch. 12 Chico)—5-w, lat. 40° 29' 34", long. 123° 11' 52".
- Hayfork**—K04EM, Hayfork Chamber of Commerce, Box 643, Hayfork, CA 96041 (KRCR-TV Ch. 7 Redding-Chico)—1-w, lat. 40° 29' 34", long. 123° 11' 52".
- Hayfork**—K05CR, Trinity County Superintendent of Schools, Courthouse Drawer AH, Weaverville, CA 96093 (KIXE-TV Ch. 9 Redding)—1-w, lat. 40° 29' 34", long. 123° 11' 52".
- Hemet**—See K27DS, Twentynine Palms.
- Heritage Ranch (rural area)**—K02JP, Heritage Ranch Owners' Assn., Box 1155, Paso Robles, CA 93446 (KNTV Ch. 11 San Jose)—1-w, lat. 35° 43' 07", long. 120° 53' 45".
- Heritage Ranch (rural area)**—K04JM, Heritage Ranch Owners' Assn., Box 1155, Paso Robles, CA 93446 (KCOY-TV Ch. 12 Santa Maria)—1-w, lat. 35° 43' 07", long. 120° 53' 45".
- Herlong**—See K59ET, Susanville.
- Herlong**—See K61EN, Susanville.
- Herlong**—See K63CM, Susanville.
- Herlong**—See K65CC, Susanville.
- Herlong**—See K67BY, Susanville.
- Herlong**—See K69FS, Susanville.
- Hollister**—K59AY, Harron-Smith Television Partnership, Suite 420, 3839 4th St. N, St. Petersburg, FL 33703 (KCCN-TV Ch. 46 Monterey-Salinas)—100-w, lat. 36° 45' 37", long. 121° 29' 24".
- Hoopa**—K07GJ, Precht Television Assoc. Inc., 5650 S. Broadway, Eureka, CA 95501 (KIEM-TV Ch. 3 Eureka)—5-w, lat. 41° 07' 13", long. 123° 42' 47".
- Hoopa**—K11NE, Miller Bcstg. Co., 1800 Broadway, Eureka, CA 95501 (KVIO-TV Ch. 6 Eureka)—5-w, lat. 41° 07' 13", long. 123° 42' 47".
- *Hoopa**—K32BX, Hoopa United Community Assn., Hwy. 96, Hoopa, CA 95546 (KAEF Ch. 23 Arcata-Eureka)—20-w, lat. 41° 07' 13", long. 123° 42' 47".
- Hoopa Valley**—K09MS, Hoopa Valley Chamber of Commerce, Box 337, Hoopa Valley, CA 95546 (KEET Ch. 13 Eureka)—5-w, lat. 41° 07' 13", long. 123° 42' 47".
- Hopland**—K06FA, Sanel Valley TV Assn., 771 Main St., Hopland, CA 95449 (KTVU Ch. 2 Oakland-San Francisco)—1-w, lat. 38° 56' 06", long. 123° 06' 22".
- Hopland**—K10FZ, Sanel Valley TV Assn., 771 Main St., Hopland, CA 95449 (KPIX-TV Ch. 5 San Francisco)—1-w, lat. 38° 56' 06", long. 123° 06' 22".
- Hopland**—K11TD, Sanel Valley TV Assn., 771 Main St., Hopland, CA 95449 (KRON-TV Ch. 4 San Francisco)—1-w, lat. 38° 55' 39", long. 123° 06' 50".
- Hopland**—K13ID, Sanel Valley TV Assn., 771 Main St., Hopland, CA 95449 (KGO-TV Ch. 7 San Francisco)—1-w, lat. 38° 56' 06", long. 123° 06' 22".
- Hopland**—K35DO, Rural California Bcstg. Corp., 5850 Labath Ave., Rohnert Park, CA 94927 (KRCC-TV Ch. 22 Cotati)—20-w, lat. 38° 55' 39", long. 123° 06' 50".
- Hyampom**—K13MD, Hyampom Community Council, Box 24, Hyampom, CA (KIEM-TV Ch. 3 Eureka)—1-w, lat. 40° 36' 50", long. 123° 25' 20".
- Independence**—K06LB, Inyo County TV, 168 N. Edwards, Independence, CA 93526 (KCBS-TV Ch. 2 Los Angeles)—10-w, lat. 37° 02' 50", long. 118° 15' 02".
- Independence**—K10MC, Inyo County TV, 168 N. Edwards, Independence, CA 93526 (KNBC-TV Ch. 4 Los Angeles)—10-w, lat. 37° 02' 50", long. 118° 15' 02".
- Independence**—K12MZ, Inyo County TV, 168 N. Edwards, Independence, CA 93526 (KABC-TV Ch. 7 Los Angeles)—10-w, lat. 37° 02' 50", long. 118° 15' 02".
- Indio**—K40DB, Pacific Media Corp., 646 Main St., El Centro, CA 92243 (KEYC-TV Ch. 9 El Centro-Yuma, Arizona)—lat. 33° 39' 19", long. 115° 59' 05". Requests modification of CP to 1000-w. BMTT-910502FC.
- Inyokern**—See K51DD, Ridgecrest.
- Inyokern & Armitage Field**—K53AB, Indian Wells Valley TV Booster Inc., Box 562, Ridgecrest, CA 93555 (KTBN-TV Ch. 40 Santa Ana-Los Angeles)—10-w, lat. 35° 28' 48", long. 117° 40' 59".
- Inyokern & Armitage Field**—K57AK, Indian Wells Valley TV Booster Inc., Box 562, Ridgecrest, CA 93555 (KCBS-TV Ch. 2 Los Angeles)—10-w, lat. 35° 28' 48", long. 117° 40' 59".
- Inyokern & Armitage Field**—K59AO, Indian Wells Valley TV Booster Inc., Box 562, Ridgecrest, CA 93555 (KNBC-TV Ch. 4 Los Angeles)—10-w, lat. 35° 28' 48", long. 117° 40' 59".
- Inyokern & Armitage Field**—K61AJ, Indian Wells Valley TV Booster Inc., Box 562, Ridgecrest, CA 93555 (KTLA Ch. 5 Los Angeles)—10-w, lat. 35° 28' 48", long. 117° 40' 59".
- Inyokern & Armitage Field**—K63AH, Indian Wells Valley TV Booster Inc., Box 562, Ridgecrest, CA 93555 (KABC-TV Ch. 7 Los Angeles)—10-w, lat. 35° 28' 48", long. 117° 40' 59".
- Inyokern & Armitage Field**—K65AM, Indian Wells Valley TV Booster Inc., Box 562, Ridgecrest, CA 93555 (KCAL Ch. 9 Los Angeles)—10-w, lat. 35° 28' 48", long. 117° 40' 59".
- Inyokern & Armitage Field**—K67AO, Indian Wells Valley TV Booster Inc., Box 562, Ridgecrest, CA 93555 (KTTV Ch. 11 Los Angeles)—10-w, lat. 35° 28' 48", long. 117° 40' 59".
- Inyokern & Armitage Field**—K69AS, Indian Wells Valley TV Booster Inc., Box 562, Ridgecrest, CA 93555 (KCOP Ch. 13 Los Angeles)—10-w, lat. 35° 28' 48", long. 117° 40' 59".
- Inyokern & Ridgecrest**—K43AG, Kern Educational Telecommunications Consortium, 5801 Sundale, Bakersfield, CA 93309-2900 (KTBN-TV Ch. 40 Santa Ana-Los Angeles)—60-w, lat. 35° 28' 29", long. 117° 41' 57". Note: Licensed as LPTV.
- Inyokern, Armitage Field & Ridgecrest**—K47AE, Indian Wells Valley TV Booster Inc., Box 562, Ridgecrest, CA 93555 (KVEA Ch. 52 Corona-Los Angeles)—23-w, lat. 35° 28' 48", long. 117° 40' 59".
- Inyokern, Armitage Field, China Lake (portions) & Ridgecrest**—K49AA, Indian Wells Valley TV Booster Inc., Box 562, Ridgecrest, CA 93555 (KWHY-TV Ch. 22
- Los Angeles)—20-w, lat. 35° 28' 48", long. 117° 40' 59".
- I.O.O.F. Camp Area**—See K03CT, Lewiston.
- Jones Valley Park**—K04JI, Jones Valley Translator Group, 7330 Ravine Rd., Redding, CA 96003 (KHSL-TV Ch. 12 Chico)—1-w, lat. 40° 42' 24", long. 122° 13' 08".
- Joshua Tree**—See K27DS, Twentynine Palms.
- Joshua Tree**—K57EV, Morongo Basin TV Club Inc., Box 864, Twentynine Palms, CA 92277 (KCBS-TV Ch. 2 Los Angeles)—lat. 34° 09' 18", long. 116° 12' 06".
- Joshua Tree (outlying areas) & Monument Manor**—K10LK, Morongo Basin TV Club Inc., Box 864, Twentynine Palms, CA 92277 (KNBC-TV Ch. 4 Los Angeles)—10-w, lat. 34° 05' 26", long. 116° 15' 56".
- Joshua Tree (outlying areas) & Monument Manor**—K12MG, Morongo Basin TV Club Inc., Box 864, Twentynine Palms, CA 92277 (KABC-TV Ch. 7 Los Angeles)—10-w, lat. 34° 05' 26", long. 116° 15' 56".
- Joshua Tree, Landers, Twentynine Palms, Yucca Valley (outlying areas)**—K59BM, Morongo Basin TV Club Inc., Box 864, Twentynine Palms, CA 92277 (KABC-TV Ch. 7 Los Angeles)—20-w, lat. 34° 09' 18", long. 116° 12' 06".
- Joshua Tree, Landers, Twentynine Palms, Yucca Valley (outlying areas)**—K61BE, Morongo Basin TV Club Inc., Box 864, Twentynine Palms, CA 92277 (KNBC-TV Ch. 4 Los Angeles)—20-w, lat. 34° 09' 18", long. 116° 12' 06".
- Junction City**—See K02EE, Weaverville.
- Junction City**—See K05CF, Weaverville.
- June Lake, Fern Creek & Rainbow Mountain**—K06CV, Mono County TV Assn., Box 11, June Lake, CA 93529 (KQED Ch. 9 San Francisco)—1-w, lat. 37° 45' 42", long. 119° 04' 58".
- June Lake, Fern Creek, Gull Lake & Silver Lake**—K12ED, Mono County TV Assn., Box 11, June Lake, CA 93529 (KOLQ-TV Ch. 8 Reno, NV)—1-w, lat. 37° 45' 42", long. 119° 04' 58".
- Klamath**—K25CI, Lamco Communications Inc., Suite 310, 460 Market St., Williamstown, PA 17701 (KAEF Ch. 23 Arcata-Eureka; KRCC-TV Ch. 7 Redding-Chico)—1-w, lat. 41° 31' 26", long. 123° 54' 26". Note: Licensed as LPTV.
- La Jolla**—K62AK, KNSD License Inc., 8330 Engineer Rd., San Diego, CA 92111-2493 (KNSD Ch. 39 San Diego)—100-w, lat. 32° 50' 50", long. 117° 16' 25". Holds CP for change to lat. 32° 50' 24", long. 117° 14' 52". BPTT-931223JD.
- La Jolla**—K67AM, Board of Trustees, California State U. & Colleges for San Diego State U., San Diego, CA 92182 (KPBS Ch.

- 15 San Diego)—100-w, lat. 32° 50' 46", long. 117° 16' 33".
- Lake City & Fort Bidwell**—K06FF, Modoc County Superintendent of Schools, 139 W. Henderson, Alturas, CA 96101 (KOTI Ch. 2 Klamath Falls, OR)—10-w, lat. 41° 37' 45", long. 120° 03' 45".
- Lake Isabella**—K06MC, Community TV of Southern California, 4401 Sunset Blvd., Los Angeles, CA 90027 (KCET Ch. 28 Los Angeles)—10-w, lat. 35° 41' 15", long. 118° 25' 11".
- Lake Isabella area**—K08FX, South Lake Property Owners Assn., Box 296, Lake Isabella, CA 93240 (KBAK-TV Ch. 29 Bakersfield)—10-w, lat. 35° 41' 12", long. 118° 25' 10".
- Lake Isabella area**—K10GC, South Lake Property Owners Assn., Box 296, Lake Isabella, CA 93240 (KERO-TV Ch. 23 Bakersfield)—10-w, lat. 35° 41' 12", long. 118° 25' 10".
- Lake Isabella (South Shore)**—K12HL, South Lake Property Owners Assn., Box 296, Lake Isabella, CA 93240 (KCBS-TV Ch. 2 Los Angeles)—10-w, lat. 35° 41' 12", long. 118° 25' 10".
- Lake Shastina**—K27BH, Lamco Communications Inc., Suite 310, 460 Market St., Williamsport, PA 17701 (KRCR-TV Ch. 7 Redding-Chico)—20-w, lat. 41° 30' 38", long. 122° 23' 33". Note: Licensed as LPTV.
- Lakehead**—K02FF, Lamco Communications Inc., Suite 310, 460 Market St., Williamsport, PA 17701 (KRCR-TV Ch. 7 Redding-Chico)—5-w, lat. 40° 52' 17", long. 122° 22' 31".
- Lakehead**—K14HX, Northern California Educational TV Assn. Inc., 603 N. Market St., Redding, CA 96003 (KIXE-TV Ch. 9 Redding)—40.5-w, lat. 40° 54' 52", long. 122° 26' 42".
- ***Lakeport**—K33CH, Lake County TV Club, Box 906, Lakeport, CA 95453 (KICU-TV Ch. 36 San Jose)—100-w, lat. 38° 59' 23", long. 122° 45' 03".
- ***Lakeport**—K46DR, Lake County TV Club, Box 906, Lakeport, CA 95453 (KTXL Ch. 40 Sacramento-Stockton)—100-w, lat. 38° 59' 22", long. 122° 46' 04".
- Lakeport**—K52AJ, Lake County TV Club, Box 906, Lakeport, CA 95453 (KHSL-TV Ch. 12 Chico)—100-w, lat. 38° 59' 23", long. 122° 45' 03".
- Lakeport**—K54CY, Lake County TV Club, Box 906, Lakeport, CA 95453 (KFTY Ch. 50 Santa Rosa)—lat. 38° 59' 22", long. 122° 46' 04".
- Lakeport**—K56AW, Lake County TV Club, Box 906, Lakeport, CA 95453 (KTVU Ch. 2 Oakland-San Francisco)—100-w, lat. 38° 59' 23", long. 122° 45' 03".
- Lakeport**—K58AW, Lake County TV Club, Box 906, Lakeport, CA 95453 (KCRA-TV Ch. 3 Sacramento)—100-w, lat. 38° 59' 23", long. 122° 45' 03".
- Lakeport**—K60FP, Lake County TV Club, Box 906, Lakeport, CA 95453 (KCSO Ch. 19 Modesto-Sacramento-Stockton)—100-w, lat. 38° 59' 22", long. 122° 46' 04".
- Lakeport**—K62AY, Lake County TV Club, Box 906, Lakeport, CA 95453 (KVIE Ch. 6 Sacramento-Stockton)—100-w, lat. 38° 59' 23", long. 122° 45' 03".
- Lakeport**—K64AZ, Lake County TV Club, Box 906, Lakeport, CA 95453 (KOVH Ch. 13 Stockton-Sacramento)—100-w, lat. 38° 59' 23", long. 122° 45' 03".
- Lakeport**—K68AL, Lake County TV Club, Box 906, Lakeport, CA 95453 (KXTV Ch. 10 Sacramento-Stockton)—100-w, lat. 38° 59' 23", long. 122° 45' 03".
- Lakeshore & Lamoine**—K04FL, Golden Empire Television Corp., 715 58th St., Kenosha, WI 53140 (KHSL-TV Ch. 12 Chico)—5-w, lat. 40° 54' 52", long. 122° 26' 43".
- Lamoine**—See K04FL, Lakeshore.
- ***Lancaster**—K54DN, Trinity Bcstg. Network Inc., 2442 Michelle Rd., Tustin, CA 92680 (KTBN-TV Ch. 40 Santa Ana-Los Angeles)—1000-w, lat. 34° 32' 50", long. 118° 12' 24".
- Landers**—See K59BM, Joshua Tree.
- Landers**—See K61BE, Joshua Tree.
- Laytonville & Fort Bragg**—K53CM, Lester J. Deitz, Box 637, Ukiah, CA 95482 (KOFY-TV Ch. 20 San Francisco)—100-w, lat. 39° 41' 10", long. 123° 34' 44".
- Laytonville, Branscomb & Fort Bragg**—K06FR, Lester J. Deitz, Box 637, Ukiah, CA 95482 (KTVU Ch. 2 Oakland-San Francisco)—10-w, lat. 39° 41' 10", long. 123° 34' 44".
- Laytonville, Branscomb & Fort Bragg**—K08GJ, Lester J. Deitz, Box 637, Ukiah, CA 95482 (KRON-TV Ch. 4 San Francisco)—10-w, lat. 39° 41' 10", long. 123° 34' 44".
- Laytonville, Branscomb & Fort Bragg**—K10GL, Lester J. Deitz, Box 637, Ukiah, CA 95482 (KPIX-TV Ch. 5 San Francisco)—10-w, lat. 39° 41' 10", long. 123° 34' 44".
- Laytonville, Branscomb & Fort Bragg**—K12GV, Lester J. Deitz, Box 637, Ukiah, CA 95482 (KGO-TV Ch. 7 San Francisco)—10-w, lat. 39° 41' 10", long. 123° 34' 44".
- Lee Vining**—K07SE, Lee Vining Public Utilities District, Box 247, Lee Vining, CA 93541 (KCRA-TV Ch. 3 Sacramento)—1-w, lat. 37° 54' 47", long. 119° 06' 45".
- Lee Vining**—K11QP, Lee Vining Public Utilities District, Box 247, Lee Vining, CA 93541 (KOLO-TV Ch. 8 Reno, NV)—1-w, lat. 37° 57' 05", long. 119° 06' 45".
- Lee Vining**—K13SS, Lee Vining Public Utilities District, Box 247, Lee Vining, CA 93541 (KXTV Ch. 10 Sacramento-Stockton)—1-w, lat. 37° 54' 47", long. 119° 02' 01".
- Lee Vining & Bridgeport**—K05FH, Mono County Superintendent of Schools, Box 11, June Lake, CA 93517 (KVIE Ch. 6 Sacramento-Stockton)—1-w, lat. 38° 05' 27", long. 119° 10' 31".
- Lewiston**—K06EX, Lewiston Translator Co., Box 294, Lewiston, CA 96052 (KHSL-TV Ch. 12 Chico)—1-w, lat. 40° 41' 17", long. 122° 49' 55".
- Lewiston**—K28CY, Northern California Educational TV Assn. Inc., 603 N. Market St., Redding, CA 96003 (KIXE-TV Ch. 9 Redding)—139-w, lat. 40° 41' 27", long. 122° 49' 55".
- Lewiston & I.O.O.F. Camp area**—K03CT, Lewiston Translator Co., Box 294, Lewiston, CA 96052 (KRCR-TV Ch. 7 Redding-Chico)—5-w, lat. 40° 41' 27", long. 122° 49' 55".
- Likely**—K11LD, Lamco Communications Inc., Suite 310, 460 Market St., Williamsport, PA 17701 (KRCR-TV Ch. 7 Redding-Chico)—5-w, lat. 41° 09' 08", long. 120° 33' 14".
- Likely**—See K60AR, Alturas.
- Likely**—K77AU, Likely TV Club, Box 61, Likely, CA 96116 (KOLO-TV Ch. 8 Reno, NV)—10-w, lat. 41° 09' 08", long. 120° 33' 14".
- Likely & Alturas**—K05ET, California-Oregon Bcstg. Inc., 755 Auditorium Dr., Redding, CA 96001 (KOTI Ch. 2 Klamath Falls, OR)—5-w, lat. 41° 09' 08", long. 120° 33' 14".
- Likely & Alturas**—K68BX, Golden Empire Television Corp., 715 58th St., Kenosha, WI 53140 (KHSL-TV Ch. 12 Chico)—100-w, lat. 41° 09' 08", long. 120° 33' 45".
- Litchfield**—K11RL, Honey Lake Community TV Corp., Box 963, 320 N. Mesa St., Susanville, CA 96130 (KHSL-TV Ch. 12 Chico)—10-w, lat. 40° 07' 15", long. 120° 18' 46".
- Litchfield**—K13RZ, Honey Lake Community TV Corp., Box 963, 320 N. Mesa St., Susanville, CA 96130 (KVIE Ch. 6 Sacramento-Stockton)—10-w, lat. 40° 07' 15", long. 120° 18' 46".
- Litchfield**—K48DI, Honey Lake Community TV Corp., Box 963, 320 N. Mesa St., Susanville, CA 96130 (KCRA-TV Ch. 3 Sacramento)—20-w, lat. 40° 07' 15", long. 120° 10' 46".
- Little Valley**—See K02FB, Lookout.
- Little Valley**—See K04GG, Bieber.
- Lodi**—See K52CK, Stockton.
- Lompoc**—K23CL, Central Coast Good News Inc., Box 3337, San Luis Obispo, CA 93403 (KTBN-TV Ch. 40 Santa Ana-Los Angeles)—100-w, lat. 34° 44' 29", long. 120° 26' 45". Note: Licensed as LPTV.
- Lompoc**—K49CM, HBC Holdings Inc., 663 Maulhardt Ave., Oxnard, CA 93030 (KTBN-TV Ch. 40 Santa Ana-Los Angeles)—100-w, lat. 34° 44' 29", long. 120° 26' 45".
- Lone Pine**—K50AR, Lone Pine Television Inc., 240 Lubken Ave., Lone Pine, CA 93545 (KCBS-TV Ch. 2 Los Angeles)—100-w, lat. 36° 32' 20", long. 117° 47' 15".
- Lone Pine**—K54AZ, Lone Pine Television Inc., 240 Lubken Ave., Lone Pine, CA 93545 (KNBC-TV Ch. 4 Los Angeles)—100-w, lat. 36° 32' 20", long. 117° 47' 15".
- Lone Pine**—K56AQ, Lone Pine Television Inc., 240 Lubken Ave., Lone Pine, CA 93545 (KTLA Ch. 5 Los Angeles)—20-w, lat. 36° 32' 20", long. 117° 47' 15".
- Lone Pine**—K58CH, Lone Pine Television Inc., 240 Lubken Ave., Lone Pine, CA 93545 (KABC-TV Ch. 7 Los Angeles)—20-w, lat. 36° 32' 20", long. 117° 47' 15".
- Lone Pine, Olancho & Pinamint Springs**—K52AL, Lone Pine Television Inc., 310 Jackson St., Lone Pine, CA 93545-0867 (KLTV Ch. 10 Las Vegas, NV)—100-w, lat. 36° 31' 51", long. 117° 47' 20".
- Long Valley**—K05FR, Mono County Superintendent of Schools, Box 11, June Lake, CA 93517 (KXTV Ch. 10 Sacramento-Stockton; KOLO-TV Ch. 8 Reno, NV)—1-w, lat. 37° 35' 51", long. 118° 48' 34".
- Long Valley**—K56BS, Mono County Service Area No. 1, Box 189, Rte. 1, Crowley Lake, CA 93546 (KCRA-TV Ch. 3 Sacramento)—10-w, lat. 37° 42' 45", long. 118° 39' 27".
- Long Valley**—See K58BN, Crowley Lake.
- Long Valley Region**—K60BR, Mono County Service Area No. 1, Box 189, Rte. 1, Crowley Lake, CA 93546 (KQED Ch. 9 San Francisco)—10-w, lat. 37° 42' 45", long. 118° 39' 27".
- Lookout, Bieber & Little Valley**—K02FB, Lamco Communications Inc., Suite 310, 460 Market St., Williamsport, PA 17701 (KRCR-TV Ch. 7 Redding-Chico)—1-w, lat. 41° 04' 20", long. 121° 12' 30".
- Los Altos**—See K56BR, Palo Alto.
- Los Gatos**—See K56BR, Palo Alto.
- Lucerne Valley**—K15CA, County of San Bernardino, County Service Area 29, 157 W. 5th St., 2nd Floor, San Bernardino, CA 92415 (KCBS-TV Ch. 2 Los Angeles)—100-w, lat. 34° 27' 47", long. 116° 52' 44".
- Lucerne Valley**—K19BT, County of San Bernardino, County Service Area 29, 157 W. 5th St., 2nd Floor, San Bernardino, CA 92415 (KABC-TV Ch. 7 Los Angeles)—100-w, lat. 34° 27' 47", long. 116° 52' 44".
- Lucerne Valley**—K33DK, County of San Bernardino, County Service Area 29, 157 W. 5th St., 2nd Floor, San Bernardino, CA

Translators—California

- 92415—1000-w, lat. 34° 27' 47", long. 116° 52' 44".
- Lucerne Valley**—K41CB, County of San Bernardino, County Service Area 29, 157 W. 5th St., 2nd Floor, San Bernardino, CA 92415 (KNBC-TV Ch. 4 Los Angeles)—100-w, lat. 34° 27' 47", long. 116° 52' 44".
- ***Lucerne Valley**—K43EE, City of San Bernardino, Serving Area 29, 610 E. Main St., Barstow, CA 92311 (KCET Ch. 28 Los Angeles)—100-w, lat. 34° 27' 47", long. 116° 52' 44".
- Lucerne Valley**—K48AD, County of San Bernardino, County Service Area 29, 157 W. 5th St., 2nd Floor, San Bernardino, CA 92415 (KTTV Ch. 11 Los Angeles)—100-w, lat. 34° 27' 47", long. 116° 52' 44".
- Lucerne Valley**—K54AD, County of San Bernardino, County Service Area 29, 157 W. 5th St., 2nd Floor, San Bernardino, CA 92415 (KCAL Ch. 9 Los Angeles)—100-w, lat. 34° 27' 47", long. 116° 52' 44".
- Lucerne Valley**—K68CW, County of San Bernardino, County Service Area 29, 157 W. 5th St., 2nd Floor, San Bernardino, CA 92415 (KTLA Ch. 5 Los Angeles)—100-w, lat. 34° 27' 47", long. 116° 52' 44".
- Mammoth**—K12IQ, Mono County Superintendent of Schools, Box 11, June Lake, CA 93517 (KVIE Ch. 6 Sacramento-Stockton)—1-w, lat. 37° 44' 45", long. 119° 03' 20".
- Mammoth Lakes**—K09JW, Mammoth Electric, Henry J. Warta, Box 396, Mammoth Lakes, CA 93546 (KGO-TV Ch. 7 San Francisco)—1-w, lat. 37° 37' 39", long. 119° 01' 45".
- Mammoth Lakes**—K11KD, King Holding Corp., 333 Dexter Ave. N, Seattle, WA 98109 (KSBY Ch. 6 San Luis Obispo)—1-w, lat. 37° 37' 39", long. 119° 01' 45".
- Mariposa**—K28EM, Trinity Bcstg. Network Inc., 2442 Michelle Rd., Tustin, CA 92680 (KTBN-TV Ch. 40 Santa Ana-Los Angeles)—1000-w, lat. 37° 31' 50", long. 120° 01' 33".
- Mariposa County**—See K06JW, Ponderosa Basin.
- Maxwell, Colusa & Williams**—K08FZ, California-Oregon Bcstg. Inc., 755 Auditorium Dr., Redding, CA 96001 (KRCR-TV Ch. 7 Redding-Chico)—5-w, lat. 39° 12' 48", long. 121° 49' 05".
- McArthur**—See K05DQ, Burney.
- McArthur**—See K28DB, Fall River Mills.
- Meeks Bay**—See K60AS, Crystal Bay, NV.
- Meyers**—See K43DB, Stataline.
- Mineral**—K05JK, Lamco Communications Inc., Suite 310, 460 Market St., Williamsport, PA 17701 (KRCR-TV Ch. 7 Redding-Chico)—lat. 40° 17' 57", long. 121° 36' 56".
- Miranda**—K08LD, Miller Bcstg. Co., 1800 Broadway, Eureka, CA 95501 (KVIQ-TV Ch. 6 Eureka)—1-w, lat. 40° 13' 04", long. 123° 49' 58".
- Miranda**—K10NU, Precht Television Assoc. Inc., 5650 S. Broadway, Eureka, CA 95503 (KIEM-TV Ch. 3 Eureka)—1-w, lat. 40° 13' 04", long. 123° 49' 58".
- Modesto**—K61FI, Telemundo of Northern California Inc., 2349 Bering Dr., San Jose, CA 95131 (KSTS Ch. 48 San Jose)—1000-w, lat. 37° 38' 30", long. 120° 59' 51". Note: Licensed as LPTV.
- Montague**—See K04HE, Yreka.
- Montague**—See K13LO, Yreka.
- Montague**—See K17BA, Yreka.
- Montague**—See K35DE, Yreka.
- Monterey**—See K25AC, Capitola.
- Monterey & Salinas**—K29AB, Ralph C. Wilson Industries Inc., 1585 Schallenberger Rd., San Jose, CA 95131 (KICU-TV Ch. 36 San Jose)—1000-w, lat. 36° 32' 05", long. 121° 37' 14".
- Montgomery Creek & Round Mountain**—K02GV, Round Mountain Community TV Corp., Box 23, Round Mountain, CA 96084 (KHSL-TV Ch. 12 Chico)—5-w, lat. 40° 48' 21", long. 121° 57' 24".
- Monument Manor**—See K10LK, Joshua Tree.
- Monument Manor**—See K12MG, Joshua Tree.
- Morgan Hill**—K82BC, KTEH-TV Foundation, 100 Skyport Dr., San Jose, CA 95115 (KTEH Ch. 54 San Jose)—100-w, lat. 37° 09' 06", long. 121° 36' 32". Requests CP for change from Ch. 82 to Ch. 19.
- ***Morongo Valley**—K13WJ, County of San Bernardino, County Service Area 70, 610 E. Main St., Barstow, CA 92311 (KCOP Ch. 13 Los Angeles)—10-w, lat. 34° 03' 54", long. 116° 32' 42".
- Morongo Valley**—K14AB, County of San Bernardino, County Service Area 70, 157 W. 5th St., 2nd Floor, San Bernardino, CA 92415 (KTTV Ch. 11 Los Angeles)—100-w, lat. 34° 03' 54", long. 116° 32' 42".
- Morongo Valley**—K16AA, County of San Bernardino, County Service Area 70, 157 W. 5th St., 2nd Floor, San Bernardino, CA 92415 (KCBS-TV Ch. 2 Los Angeles)—100-w, lat. 34° 03' 54", long. 116° 32' 42".
- Morongo Valley**—K48EM, County of San Bernardino, Service Area 40, 610 E. Main St., Barstow, CA 92311 (KCET Ch. 28 Los Angeles)—100-w, lat. 34° 03' 54", long. 116° 32' 42".
- Morongo Valley**—K60AY, County of San Bernardino, County Service Area 70, 157 W. 5th St., 2nd Floor, San Bernardino, CA 92415 (KNBC-TV Ch. 4 Los Angeles)—100-w, lat. 34° 03' 54", long. 116° 32' 42".
- Morongo Valley**—K62AO, County of San Bernardino, County Service Area 70, 157 W. 5th St., 2nd Floor, San Bernardino, CA 92415 (KTLA Ch. 5 Los Angeles)—100-w, lat. 34° 03' 54", long. 116° 32' 42".
- Morongo Valley**—K64AU, County of San Bernardino, County Service Area 70, 157 W. 5th St., 2nd Floor, San Bernardino, CA 92415 (KABC-TV Ch. 7 Los Angeles)—100-w, lat. 34° 03' 54", long. 116° 32' 42".
- Morongo Valley**—K67BH, County of San Bernardino, County Service Area 70, 157 W. 5th St., 2nd Floor, San Bernardino, CA 92415 (KCAL Ch. 9 Los Angeles)—100-w, lat. 34° 03' 54", long. 116° 32' 42".
- Morro Bay**—K09UF, Sainte Ltd., 100 Sycamore Ave., Modesto, CA 95354 (K07TA Ch. 7 Santa Maria)—10-w, lat. 35° 23' 37", long. 120° 42' 23". Note: Licensed as LPTV.
- ***Morro Bay**—K22EE, Central Coast Good News Inc., Box 17, Santa Maria, CA 93456 (KTBN-TV Ch. 40 Santa Ana-Los Angeles)—100-w, lat. 35° 16' 51", long. 120° 48' 41".
- Morro Bay**—See K57BC, San Luis Obispo.
- Mount Patterson**—See K07QM, Bridgeport.
- Mount Shasta**—See K02CN, Dunsmuir.
- Mount Shasta**—See K04BT, Dunsmuir.
- Mount Shasta**—See K05BR, Dunsmuir.
- Mountain Gate, Silverthorn & Bay Bridge area**—K03FU, Lamco Communications Inc., Suite 310, 460 Market St., Williamsport, PA 17701 (KRCR-TV Ch. 7 Redding-Chico)—10-w, lat. 40° 45' 00", long. 122° 17' 49".
- Mountain View**—See K56BR, Palo Alto.
- Murphy Meadow**—See K05EQ, Green Point.
- Needles**—K17BN, Mohave County Board of Supervisors, Box 390, Kingman, AZ 86401 (KSAZ-TV Ch. 10 Phoenix, AZ)—100-w, lat. 35° 02' 09", long. 114° 22' 14".
- Needles**—K30BQ, Needles Community TV Club Inc., Box 617, Needles, CA 92363 (KPNX Ch. 12 Phoenix-Mesa, AZ)—100-w, lat. 35° 02' 09", long. 114° 22' 14".
- Needles**—See K58AP, Gas City, AZ.
- Needles**—See K62AG, Topock, AZ.
- Needles**—See K64AG, Topock, AZ.
- Needles, CA & Bullhead City, Davis Dam & Gas City, AZ**—K19BR, Needles Community TV Club Inc., Box 617, Needles, CA 92363 (KTVK Ch. 3 Phoenix, AZ)—100-w, lat. 35° 02' 09", long. 114° 22' 14".
- Newberry Springs**—K03EK, County of San Bernardino, County Service Area 40, 157 W. 5th St., 2nd Floor, San Bernardino, CA 92415 (KTLA Ch. 5 Los Angeles)—10-w, lat. 34° 50' 03", long. 116° 40' 48".
- Newberry Springs**—K06IQ, County of San Bernardino, County Service Area 40, 157 W. 5th St., 2nd Floor, San Bernardino, CA 92415 (KTTV Ch. 11 Los Angeles)—10-w, lat. 34° 50' 03", long. 116° 40' 48".
- Newberry Springs**—K08IA, County of San Bernardino, County Service Area 40, 157 W. 5th St., 2nd Floor, San Bernardino, CA 92415 (KBKA-TV Ch. 29 Bakersfield)—10-w, lat. 34° 50' 03", long. 116° 40' 48".
- Newberry Springs**—K10IX, County of San Bernardino, County Service Area 40, 157 W. 5th St., 2nd Floor, San Bernardino, CA 92415 (KCBS-TV Ch. 2 Los Angeles)—10-w, lat. 34° 50' 03", long. 116° 40' 48".
- Newberry Springs**—K12JL, County of San Bernardino, County Service Area 40, 157 W. 5th St., 2nd Floor, San Bernardino, CA 92415 (KNBC-TV Ch. 4 Los Angeles)—10-w, lat. 34° 50' 03", long. 116° 40' 48".
- Newell**—See K13IV, Tule Lake.
- North Indian Creek**—See K09PI, Happy Camp.
- North Indian Creek**—See K11GO, Happy Camp.
- North Indian Creek**—See K13GL, Happy Camp.
- O'Brien**—K05DY, California-Oregon Bcstg. Inc., 755 Auditorium Dr., Redding, CA 96001 (KRCR-TV Ch. 7 Redding-Chico)—5-w, lat. 40° 48' 16", long. 122° 19' 50".
- Olancho**—See K52AL, Lone Pine.
- Orleans**—K08HJ, Miller Bcstg. Co., 1800 Broadway, Eureka, CA 95501 (KVIQ-TV Ch. 6 Eureka)—1-w, lat. 41° 17' 06", long. 123° 29' 46".
- Orleans**—K11IQ, Precht Television Assoc. Inc., 5650 S. Broadway, Eureka, CA 95503 (KIEM-TV Ch. 3 Eureka)—1-w, lat. 41° 17' 06", long. 123° 29' 46".
- Oroville**—K08FO, California-Oregon Bcstg. Inc., 755 Auditorium Dr., Redding, CA 96001 (KRCR-TV Ch. 7 Redding-Chico)—5-w, lat. 39° 18' 00", long. 121° 19' 30".
- Oroville**—K18AO, Cottonwood Communications Corp., Suite 19-K, 235 W. 56th St., New York, NY 10019 (KCPM Ch. 24 Chico)—100-w, lat. 39° 39' 04", long. 121° 27' 43". Note: Licensed as LPTV.

- Palermo**—K51BP, Pappas Stations Partnership, 500 S. Chinowth Rd., Visalia, CA 93277 (KPWB-TV Ch. 31 Sacramento-Stockton)—1-w, lat. 39° 26' 51", long. 121° 27' 23".
- Palm Desert**—K55FI, Colony Cablevision of California, Box 368, 4175 Cook St., Palm Desert, CA 92261-0360 (KCBS-TV Ch. 2 Los Angeles)—100-w, lat. 33° 32' 45", long. 116° 28' 06".
- Palm Springs**—K66BM, Trinity Bcstg. Network Inc., Box C-11949, Santa Ana, CA 92711 (KTBN-TV Ch. 40 Santa Ana-Los Angeles)—100-w, lat. 33° 52' 02", long. 116° 26' 13".
- Palm Springs**—K77AV, Pacific Media Corp., 646 Main St., El Centro, CA 92243 (KEY-TV Ch. 9 El Centro-Yuma, Arizona)—10-w.
- Palo Alto, Mountain View, Los Altos, Sunnyvale, Saratoga, Los Gatos & San Jose**—K56BR, KNTV License Inc., One Dag Hammarskjold Plaza, New York, NY 10017 (KNTV Ch. 11 San Jose)—1000-w, lat. 37° 23' 23", long. 122° 04' 52".
- Paradise**—K05EM, Lamco Communications Inc., Suite 310, 460 Market St., Williamsport, PA 17701 (KRCR-TV Ch. 7 Redding-Chico)—5-w, lat. 39° 48' 42", long. 121° 33' 30".
- Paradise**—K49CT, Golden Empire Television Corp., 715 58th St., Kenosha, WI 53140 (KHSL-TV Ch. 12 Chico)—100-w, lat. 39° 39' 04", long. 121° 27' 43".
- Paradise**—See K67DY, Chico.
- Paso Robles**—K44DN, Morris Communications Corp., Box 936, 725 Broad St., Augusta, GA 30903-0936 (KCOY-TV Ch. 12 Santa Maria)—100-w, lat. 35° 38' 45", long. 120° 44' 16".
- Paso Robles**—See K57BC, San Luis Obispo.
- Philo**—See K57CT, Boonville.
- Philo**—See K59CH, Boonville.
- Philo**—See K61CH, Boonville.
- Philo**—See K63CE, Boonville.
- Philo**—See K67CC, Boonville.
- Philo**—See K69CU, Boonville.
- Pidgeon Point**—See K45DS, Freshwater.
- Pinamint Springs**—See K52AL, Lone Pine.
- Planada**—K63EC, Pappas Stations Partnership, 500 S. Chinowth Rd., Visalia, CA 93277 (KMPH Ch. 26 Visalia-Fresno)—100-w, lat. 37° 32' 20", long. 120° 03' 34".
- Point Arena**—K75AO, Point Arena TV Inc., Box 144, Point Arena, CA 95468 (KRON-TV Ch. 4 San Francisco)—10-w, lat. 38° 51' 30", long. 123° 36' 20".
- Point Arena**—K77CO, Point Arena TV Inc., Box 144, Point Arena, CA 95468 (KTVU Ch. 2 Oakland-San Francisco)—10-w, lat. 38° 51' 30", long. 123° 36' 20".
- Ponderosa Basin**—K07NB, Ponderosa Basin Community TV Assn., 5605 Harris Cut-Off Rd., Mariposa, CA 95338 (KCRA-TV Ch. 3 Sacramento)—1-w, lat. 37° 26' 31", long. 119° 43' 12".
- Ponderosa Basin & Mariposa County**—K06JW, Ponderosa Basin Community TV Assn., 5605 Harris Cut-Off Rd., Mariposa, CA 95338 (KJEO Ch. 47 Fresno)—1-w, lat. 37° 26' 31", long. 119° 43' 12".
- Poppett Flats, Banning (rural area) & Silent Valley**—K59BR, Silent Valley Club Inc., 46-305 Poppett Flats Rd., Banning, CA 92228 (KABC-TV Ch. 7 Los Angeles)—1-w, lat. 33° 50' 51", long. 116° 51' 05".
- Porterville**—K15CO, Trinity Bcstg. Network Inc., 2442 Michelle Rd., Tustin, CA 92680 (KTBN-TV Ch. 40 Santa Ana-Los Angeles)—1000-w, lat. 36° 17' 07", long. 118° 50' 19". Note: Licensed as LPTV.
- Potter Valley**—K06DK, Potter Valley TV Assn. Inc., Box 157, Potter Valley, CA 95469 (KTVU Ch. 2 Oakland-San Francisco)—10-w, lat. 39° 14' 22", long. 122° 59' 52".
- Potter Valley**—K08EE, Potter Valley TV Assn. Inc., Box 157, Potter Valley, CA 95469 (KCRA-TV Ch. 3 Sacramento)—10-w, lat. 39° 14' 22", long. 122° 59' 52".
- Potter Valley**—K10EQ, Potter Valley TV Assn. Inc., Box 157, Potter Valley, CA 95469 (KPIX-TV Ch. 5 San Francisco)—10-w, lat. 39° 14' 22", long. 122° 59' 52".
- Potter Valley**—K12DV, Potter Valley TV Assn. Inc., Box 157, Potter Valley, CA 95469 (KGO-TV Ch. 7 San Francisco)—10-w, lat. 39° 14' 22", long. 122° 59' 52".
- *Potter Valley**—K66DQ, Potter Valley TV Assn. Inc., Box 157, Potter Valley, CA 95469 (KBHK-TV Ch. 44 San Francisco)—100-w, lat. 39° 14' 22", long. 122° 59' 52".
- Potter Valley**—K69DI, Potter Valley TV Assn. Inc., Box 157, Potter Valley, CA 95469 (KQED Ch. 9 San Francisco)—20-w, lat. 39° 14' 22", long. 122° 59' 52".
- Poway**—See K57CD, Escondido.
- Poway, San Diego & surrounding areas**—K48AL, KSCI Inc., 1954 Colner Ave., Los Angeles, CA 90025 (KSCI Ch. 18 San Bernardino-Los Angeles)—100-w, lat. 33° 00' 31", long. 116° 58' 16".
- Quincy**—K05DZ, Lamco Communications Inc., Suite 310, 460 Market St., Williamsport, PA 17701 (KRCR-TV Ch. 7 Redding-Chico)—10-w, lat. 40° 02' 37", long. 120° 53' 15".
- Quincy**—K11JU, Golden Empire Television Corp., 715 58th St., Kenosha, WI 53140 (KHSL-TV Ch. 12 Chico)—10-w, lat. 39° 56' 27", long. 120° 55' 40".
- Rainbow Mountain**—See K06CV, June Lake.
- Rancho Bernardo**—See K57CD, Escondido.
- *Redding**—K43DW, Sainte Ltd., 100 Sycamore Ave., Modesto, CA 95354 (KCSO Ch. 19 Modesto-Sacramento-Stockton)—1000-w, lat. 40° 36' 37", long. 122° 22' 44".
- Redding**—K54ED, Family Stations Inc., 3108 Fulton Ave., Sacramento, CA 95821 (KFTL Ch. 64 Stockton)—1000-w, lat. 40° 39' 14", long. 122° 31' 12".
- Redway**—See K04NX, Garberville.
- Ridgecrest**—See K47AE, Inyokern.
- Ridgecrest**—See K49AA, Inyokern.
- Ridgecrest & China Lake**—K02HY, Indian Wells Valley TV Booster Inc., Box 562, Ridgecrest, CA 93555 (KCBS-TV Ch. 2 Los Angeles)—10-w, lat. 35° 39' 44", long. 117° 36' 12".
- Ridgecrest & China Lake**—K04HX, Indian Wells Valley TV Booster Inc., Box 562, Ridgecrest, CA 93555 (KNBC-TV Ch. 4 Los Angeles)—10-w, lat. 35° 39' 44", long. 117° 36' 12".
- Ridgecrest & China Lake**—K05FO, Indian Wells Valley TV Booster Inc., Box 562, Ridgecrest, CA 93555 (KTLA Ch. 5 Los Angeles)—10-w, lat. 35° 39' 44", long. 117° 36' 12".
- Ridgecrest & China Lake**—K07NH, Indian Wells Valley TV Booster Inc., Box 562, Ridgecrest, CA 93555 (KABC-TV Ch. 7 Los Angeles)—10-w, lat. 35° 39' 44", long. 117° 36' 12".
- Ridgecrest & China Lake**—K09MG, Indian Wells Valley TV Booster Inc., Box 562, Ridgecrest, CA 93555 (KCAL Ch. 9 Los Angeles)—10-w, lat. 35° 39' 44", long. 117° 36' 12".
- Ridgecrest & China Lake**—K11ML, Indian Wells Valley TV Booster Inc., Box 562, Ridgecrest, CA 93555 (KTTV Ch. 11 Los Angeles)—10-w, lat. 35° 39' 44", long. 117° 36' 12".
- Ridgecrest & China Lake**—K13NF, Indian Wells Valley TV Booster Inc., Box 562, Ridgecrest, CA 93555 (KCOP Ch. 13 Los Angeles)—10-w, lat. 35° 39' 44", long. 117° 36' 12".
- Ridgecrest & China Lake**—K55AB, Indian Wells Valley TV Booster Inc., Box 562, Ridgecrest, CA 93555 (KCET Ch. 28 Los Angeles)—10-w, lat. 35° 28' 48", long. 117° 40' 59".
- Ridgecrest & Inyokern**—K51DD, Indian Wells Valley TV Booster Inc., Box 562, Ridgecrest, CA 93555 (KERO-TV Ch. 23
- Bakersfield**—20-w, lat. 35° 28' 48", long. 117° 40' 59".
- Rio Dell**—K04NY, Precht Television Assoc. Inc., 5650 S. Broadway, Eureka, CA 95501 (KIEM-TV Ch. 3 Eureka)—1-w, lat. 40° 25' 22", long. 124° 05' 51".
- Rio Dell**—See K20CN, Fortuna.
- Rio Dell & Scotia**—K10FS, Miller Bcstg. Co., 1800 Broadway, Eureka, CA 95501 (KVIQ-TV Ch. 6 Eureka)—1-w, lat. 40° 25' 20", long. 124° 05' 40".
- *Rio Dell & Scotia**—K39DB, Fortuna Economic Development Corp., Box 428, Fortuna, CA 95540 (K11TC Ch. 11 Fortuna & Ferndale)—100-w, lat. 40° 26' 43", long. 124° 08' 13".
- Round Mountain**—See K02GV, Montgomery Creek.
- Round Mountain**—K60DX, Round Mountain Community TV Corp., Box 67, Round Mountain, CA 96001 (KCPM Ch. 24 Chico)—100-w, lat. 40° 48' 21", long. 121° 57' 24".
- Rubicon Bay**—See K60AS, Crystal Bay, NV.
- *Sacramento**—K21DP, National Minority TV Inc., Box C-11949, Santa Ana, CA 92711 (KTBN-TV Ch. 40 Santa Ana-Los Angeles)—800-w, lat. 38° 40' 22", long. 121° 19' 52".
- *Sacramento**—K47DQ, Telemundo of Northern California License Corp., 18th Floor, 1740 Broadway, New York, NY 10019 (KSTS Ch. 48 San Jose)—490-w, lat. 38° 34' 44", long. 121° 29' 23".
- Salinas**—K15CU, Telemundo of Northern California License Corp., 18th Floor, 1740 Broadway, New York, NY 10019 (KSTS Ch. 48 San Jose)—334-w, lat. 36° 45' 23", long. 121° 30' 05".
- Salinas**—See K25AC, Capitola.
- Salinas**—See K29AB, Monterey.
- Salinas**—K56AA, Monterey County Superintendent of Schools, 901 Blanco Circle, Salinas, CA 93902 (KTEH Ch. 54 San Jose)—1000-w, lat. 36° 32' 18", long. 121° 37' 31".
- San Ardo & Bradley**—K13ND, Monterey County Superintendent of Schools, 132 W. Market St., Salinas, CA 93912 (KQED Ch. 9 San Francisco)—10-w, lat. 35° 57' 30", long. 121° 00' 01". Note: Licensed as LPTV.
- San Ardo & Bradley**—K55GQ, Monterey County Superintendent of Schools, 132 W. Market St., Salinas, CA 93912 (KQED Ch. 9 San Francisco)—100-w, lat. 35° 57' 30", long. 121° 00' 01".
- San Diego**—See K48AL, Poway.
- San Fernando Valley**—K24CM, Northridge Community Broadcasting Co., No. 104, 23642 Calabasas Rd., Calabasas, CA 91302-1592 (K38DL Ch. 38 Los Angeles)—1000-w, lat. 34° 17' 18", long. 118° 24' 18".

Translators—California

- Requests modification of CP for change to lat. 34° 12' 52", long. 118° 16' 28". Note: Licensed as LPTV.
- San Jacinto**—See K27DS, Twentynine Palms.
- San Jose**—See K56BR, Palo Alto.
- San Luis Obispo**—K15BD, Community TV of Southern California, 4401 Sunset Blvd., Los Angeles, CA 90027 (KTBN-TV Ch. 40 Santa Ana-Los Angeles)—904-w, lat. 35° 21' 38", long. 120° 39' 21".
- San Luis Obispo, Morro Bay & Paso Robles**—K57BC, Smith Bcstg. of Santa Barbara L.P., 730 Miramonte Dr., Santa Barbara, CA 93109 (KEYT-TV Ch. 3 Santa Barbara)—100-w, lat. 35° 21' 38", long. 120° 39' 21".
- San Martin**—K65AW, KTEH-TV Foundation, 100 Skyport Dr., San Jose, CA 95115 (KTEH Ch. 54 San Jose)—100-w, lat. 37° 03' 35", long. 121° 37' 30".
- Santa Barbara**—K24AO, Smith Bcstg. of Santa Barbara L.P., 730 Miramonte Dr., Santa Barbara, CA 93109 (KEYT-TV Ch. 3 Santa Barbara)—100-w, lat. 34° 24' 37", long. 119° 42' 26".
- Santa Barbara**—K59CD, KSBY License Inc., 467 Hill St., San Luis Obispo, CA 93405 (KSBY Ch. 6 San Luis Obispo)—100-w, lat. 34° 27' 55", long. 119° 40' 38".
- Santa Barbara & Santa Ynez Valley (western portion)**—K55AP, Community TV of Southern California, 4401 Sunset Blvd., Los Angeles, CA 90027 (KCET Ch. 28 Los Angeles)—100-w, lat. 34° 31' 31", long. 119° 57' 29".
- Santa Barbara (northeastern section)**—K61AI, Community TV of Southern California, 4401 Sunset Blvd., Los Angeles, CA 90027 (KCET Ch. 28 Los Angeles)—100-w, lat. 34° 24' 37", long. 119° 42' 26".
- Santa Cruz**—See K25AC, Capitola.
- Santa Cruz & environs**—K57AV, Harron-Smith Television Partnership, Suite 420, 3839 4th St. N, St. Petersburg, FL 33703 (KCCN-TV Ch. 46 Monterey-Salinas)—100-w, lat. 37° 06' 39", long. 121° 50' 31".
- Santa Maria**—K09VB, Leo Kesselman, 200 Glenridge Ave., Los Gatos, CA 95030—10-w, lat. 34° 58' 48", long. 120° 27' 12". Note: Licensed as LPTV.
- ***Santa Maria**—K56FW, Joan E. Primm, Suite W, 2440 N. Glassell St., Orange, CA 92665—1000-w, lat. 34° 53' 54", long. 120° 35' 28".
- Santa Maria**—K65CJ, Central Coast Good News Inc., Box 3337, San Luis Obispo, CA 93403 (KTBN-TV Ch. 40 Santa Ana-Los Angeles)—100-w, lat. 34° 49' 57", long. 120° 22' 55".
- Santa Rosa**—K30DO, Chronicle Bcstg. Co., 1001 Van Ness Ave., San Francisco, CA 94119 (KRON-TV Ch. 4 San Francisco)—
- 980-w, lat. 38° 30' 31", long. 122° 39' 41".
- ***Santa Ynez**—K29DI, Eileen Dermody, 7351 Happy Canyon Rd., Santa Ynez, CA 93460—200-w, lat. 34° 31' 31", long. 119° 57' 30".
- Santa Ynez Valley**—See K55AP, Santa Barbara.
- Saratoga**—See K56BR, Palo Alto.
- Scotia**—See K10FS, Rio Dell.
- Scotia**—See K39DB, Rio Dell.
- Seiad Valley**—K04NU, Nolo Wire Inc., Box 571, Seiad Valley, CA 96086 (KDRV Ch. 12 Medford, OR)—100-w, lat. 41° 50' 21", long. 123° 14' 27".
- Seiad Valley**—K08EQ, Nolo Wire Inc., Box 571, Seiad Valley, CA 96086 (KOBH Ch. 5 Medford, OR)—5-w, lat. 41° 50' 21", long. 123° 14' 17".
- Seiad Valley**—K12JD, Nolo Wire Inc., Box 571, Seiad Valley, CA 96086 (KTVL Ch. 10 Medford, OR)—1-w, lat. 41° 50' 21", long. 123° 14' 17".
- Shelter Cove**—K02OD, Precht Television Assoc. Inc., 5650 S. Broadway, Eureka, CA 95501 (KIEM-TV Ch. 3 Eureka)—1-w, lat. 40° 01' 56", long. 124° 02' 20".
- Shelter Cove**—K10KY, Miller Bcstg. Co., 1800 Broadway, Eureka, CA 95501 (KVIQ-TV Ch. 6 Eureka)—1-w, lat. 40° 01' 56", long. 124° 02' 20".
- ***Shelter Cove**—K12OV, KEET(TV), Box 13, 7246 Humboldt Hill Rd., Eureka, CA 95502-0113 (KEET Ch. 13 Eureka)—1-w, lat. 40° 01' 56", long. 124° 02' 20".
- Shoshone**—See K09OF, Tecopa Hot Springs.
- Shoshone**—See K110U, Tecopa Hot Springs.
- Shoshone**—See K13PP, Tecopa Hot Springs.
- Shoshone & Tecopa**—K07RW, Southern Amargosa Translator Service Inc., 2 E. Parrish Rd., Tecopa, CA 92389-0029 (KLVX Ch. 10 Las Vegas, NV)—10-w, lat. 35° 47' 08", long. 116° 08' 41".
- Sierraville**—K11SW, Sierraville TV Assn., Box 125, Sierraville, CA 96126—lat. 39° 36' 33", long. 120° 19' 53".
- Silent Valley**—See K59BR, Poppett Flats.
- Silver Lake**—See K12ED, June Lake.
- Silverthorn**—See K03FU, Mountain Gate.
- Snow Peak**—See K27DS, Twentynine Palms.
- Solvang**—See K18DQ, Buellton.
- South Eureka & Loleta**—K51EG, Lamco Communications Inc., Suite 310, 460 Market St., Williamsport, PA 17701 (KAEF Ch. 23 Arcata-Eureka)—100-w, lat. 40° 42' 58", long. 124° 12' 11".
- South Lake Tahoe**—K33CN, Sierra Bcstg. Co., 1500 Foremaster Lane, Las Vegas, NV 89101 (KRNK Ch. 4 Reno, NV)—10-w, lat. 38° 54' 37", long. 120° 02' 05".
- ***South Yreka**—K47DV, Lamco Communications Inc., Suite 310, 460 Market St., Williamsport, PA 17701 (KOBH Ch. 5 Medford, OR)—100-w, lat. 41° 23' 28", long. 123° 37' 48". Note: Licensed as LPTV.
- Spaulding**—See K10HP, Eagle Lake.
- Spaulding Tract**—K05HG, Eagle Lake Translator Assn., 687-280 Hickory Way, Susanville, CA 96130 (KOTI Ch. 2 Klamath Falls, OR)—1-w, lat. 40° 41' 15", long. 120° 35' 48".
- Springville**—See K07HA, Camp Nelson.
- Springville**—K09VI, Springville Community TV Inc., Box 701, Springville, CA 93265 (KVPT Ch. 18 Fresno)—lat. 36° 09' 05", long. 118° 46' 55".
- Springville**—K11FU, Springville Community TV Inc., Box 701, Springville, CA 93265 (KSBY Ch. 6 San Luis Obispo)—1-w, lat. 36° 09' 08", long. 118° 46' 50".
- Springville**—K13PG, Springville Community TV Inc., Box 701, Springville, CA 93265 (KFSN-TV Ch. 30 Fresno)—10-w, lat. 36° 09' 08", long. 118° 46' 30".
- Stateline & Meyers**—K43DB, Sarkes Tarzian Inc., Box 7220, 4925 Energy Way, Reno, NV 89502 (KTVN Ch. 2 Reno, NV)—100-w, lat. 38° 54' 34", long. 120° 02' 05".
- Stockton & Lodi**—K52CK, Telemundo of Northern California License Corp., 18th Floor, 1740 Broadway, New York, NY 10019 (KSTS Ch. 48 San Jose)—1000-w, lat. 38° 01' 21", long. 121° 16' 03". Note: Licensed as LPTV.
- Sunnyvale**—See K56BR, Palo Alto.
- Susanville**—See K63DP, Chester.
- Susanville & Herlong**—K59ET, Honey Lake Community TV Corp., Box 963, 320 N. Mesa St., Susanville, CA 96130—100-w, lat. 40° 26' 49", long. 120° 21' 25".
- Susanville & Herlong**—K61EN, Honey Lake Community TV Corp., Box 963, 320 N. Mesa St., Susanville, CA 96130 (KTVN Ch. 2 Reno, NV)—100-w, lat. 40° 26' 49", long. 120° 21' 25".
- ***Susanville & Herlong**—K63CM, Honey Lake Community TV Corp., Box 963, 320 N. Mesa St., Susanville, CA 96130 (KRNK Ch. 4 Reno, NV)—100-w, lat. 40° 26' 49", long. 120° 21' 25".
- Susanville & Herlong**—K65CC, Honey Lake Community TV Corp., Box 963, 320 N. Mesa St., Susanville, CA 96130 (KNPB
- Ch. 5 Reno, NV)—100-w, lat. 40° 26' 49", long. 120° 21' 25".
- Susanville & Herlong**—K67BY, Honey Lake Community TV Corp., Box 963, 320 N. Mesa St., Susanville, CA 96130 (KAME-TV Ch. 21 Reno, NV)—100-w, lat. 40° 26' 49", long. 120° 21' 25".
- Susanville & Herlong**—K69FS, Honey Lake Community TV Corp., Box 963, 320 N. Mesa St., Susanville, CA 96130 (KOLO-TV Ch. 8 Reno, NV)—100-w, lat. 40° 26' 49", long. 120° 21' 25".
- Swauger Creek**—K51CP, Mono County Service Area No. 5, Box 675, Bridgeport, CA 93517 (KAME-TV Ch. 21 Reno, NV)—1-w, lat. 38° 23' 19", long. 119° 21' 50".
- Swauger Creek**—K54CX, Mono County Service Area No. 5, Box 675, Bridgeport, CA 93517 (KVIE Ch. 6 Sacramento-Stockton)—1-w, lat. 38° 23' 19", long. 119° 21' 50".
- Sycamore & Upper Arroyo**—K02DC, Arroyo Seco Citizens' Assn., 45790 Carmel Valley Rd., Greenfield, CA 93927 (KSBW Ch. 8 Salinas-Monterey)—10-w, lat. 36° 14' 27", long. 121° 25' 26".
- Tahoe City**—K23DT, Ellis Communications Inc., 1180 Northmoor Court NW, Atlanta, GA 30327 (KAME-TV Ch. 21 Reno, NV)—1000-w, lat. 39° 18' 38", long. 119° 53' 01".
- Tahoe City**—K56BW, Sierra Bcstg. Co., 1500 Foremaster Lane, Las Vegas, NV 89101 (KRNK Ch. 4 Reno, NV)—100-w, lat. 39° 18' 36", long. 120° 19' 49". Note: Licensed as LPTV.
- Tecopa**—See K07RW, Shoshone.
- Tecopa Hot Springs & Shoshone**—K09OF, County of Inyo, Drawer Q, Independence, CA 93526 (KVBC Ch. 3 Las Vegas, NV)—10-w, lat. 35° 47' 05", long. 116° 08' 41".
- Tecopa Hot Springs & Shoshone**—K110U, County of Inyo, Drawer Q, Independence, CA 93526 (KLAS-TV Ch. 8 Las Vegas, NV)—10-w, lat. 35° 47' 05", long. 116° 08' 41".
- Tecopa Hot Springs & Shoshone**—K13PP, County of Inyo, Drawer Q, Independence, CA 93526 (KTVN Ch. 13 Las Vegas, NV)—10-w, lat. 35° 47' 05", long. 116° 08' 41".
- Three Rivers**—K74BJ, San Joaquin Communications Corp., Box 24000, Fresno, CA 93779 (KFSN-TV Ch. 30 Fresno)—20-w, lat. 36° 26' 00", long. 118° 52' 40".
- Three Rivers**—K78BO, San Joaquin Communications Corp., Box 24000, Fresno, CA 93779 (KSEE Ch. 24 Fresno)—20-w, lat. 36° 26' 00", long. 118° 52' 40".
- Torrey Pines, University of California-San Diego & University City**—K59AL, Board of Trustees, California State U. & Colleges for San Diego State U., San Diego, CA 92182 (KPBS Ch. 15 San Diego)—100-w, lat. 32° 52' 44", long. 117° 14' 33".

Trinity Center—K02KH, North Lake Translator Group, Box 130, Trinity Center, CA 96901 (KTVL Ch. 10 Medford, OR)—5-w, lat. 40° 58' 30", long. 122° 42' 45".

Trinity Center—K39DG, Northern California Educational TV Assn. Inc., 603 N. Market St., Redding, CA 96003 (KIXE-TV Ch. 9 Redding)—100-w, lat. 40° 58' 03", long. 122° 42' 30".

Trinity Center & Coffee Creek—K0410, North Lake Translator Group, Box 68, Trinity Center, CA 96091 (KHSL-TV Ch. 12 Chico)—5-w, lat. 40° 58' 00", long. 122° 42' 55".

Trinity Center & Coffee Creek—K05FZ, North Lake Translator Group, Box 68, Trinity Center, CA 96091 (KRCR-TV Ch. 7 Redding-Chico)—5-w, lat. 40° 58' 00", long. 122° 42' 55".

Tulare—K400D, Pappas Stations Partnership, 500 S. Chinoweth Rd., Visalia, CA 93277 (KMPH Ch. 26 Visalia-Fresno)—1000-w, lat. 36° 17' 12", long. 118° 50' 20". Note: Licensed as LPTV.

Tule Lake & Newell—K13IV, Modoc County Superintendent of Schools, 139 W. Henderson St., Alturas, CA 96101 (KIXE-TV Ch. 9 Redding)—1-w, lat. 41° 51' 02", long. 121° 19' 43".

***Twentynine Palms**—K38EE, Trinity Bcstg. Network Inc., Box C-11949, Santa Ana, CA 92711 (KTBN-TV Ch. 40 Santa Ana-Los Angeles)—100-w, lat. 34° 04' 32", long. 115° 57' 18".

Twentynine Palms—See K59BM, Joshua Tree.

Twentynine Palms—See K61BE, Joshua Tree.

Twentynine Palms & Twentynine Palms Marine Base—K49DC, Morongo Basin TV Club Inc., Box 864, Twentynine Palms, CA 92277 (KCBS-TV Ch. 2 Los Angeles)—100-w, lat. 34° 04' 32", long. 115° 57' 18".

Twentynine Palms & Twentynine Palms Marine Base—K51DU, Morongo Basin TV Club Inc., Box 864, Twentynine Palms, CA 92277 (KNBC-TV Ch. 4 Los Angeles)—100-w, lat. 34° 04' 32", long. 115° 57' 18".

Twentynine Palms & Twentynine Palms Marine Base—K54AI, Morongo Basin TV Club Inc., Box 864, Twentynine Palms, CA 92277 (KTLA Ch. 5 Los Angeles)—20-w, lat. 34° 04' 32", long. 115° 57' 18".

Twentynine Palms & Twentynine Palms Marine Base—K65AR, Morongo Basin TV Club Inc., Box 864, Twentynine Palms, CA 92277 (KABC-TV Ch. 7 Los Angeles)—100-w, lat. 34° 04' 32", long. 115° 57' 18".

Twentynine Palms Marine Base—See K49DC, Twentynine Palms.

Twentynine Palms Marine Base—See K51DU, Twentynine Palms.

Twentynine Palms Marine Base—See K54AI, Twentynine Palms.

Twentynine Palms Marine Base—See K65AR, Twentynine Palms.

Twentynine Palms Marine Base—See K67AJ, Twentynine Palms.

Twentynine Palms, Hemet, Joshua Tree, San Jacinto, Snow Peak & Yucca Valley—K27DS, EFG Broadcast Corp., 42-(KESQ-TV Ch. 42 Palm Springs-Indio)—250-w, lat. 34° 02' 17", long. 116° 48' 47".

Twentynine Palms, Twentynine Palms Marine Base & nearby desert area—K67AJ, Morongo Basin TV Club Inc., Box 864, Twentynine Palms, CA 92277 (KTTV Ch. 11 Los Angeles)—100-w, lat. 34° 04' 32", long. 115° 57' 18".

Twin Lakes—See K02JX, Bridgeport.

Twin Lakes—See K07OM, Bridgeport.

Twin Lakes—See K11HS, Bridgeport.

Twin Lakes—See K13EX, Bridgeport.

Ukiah—K17CG, Television Improvement Assn., Box 342, Ukiah, CA 95482 (KTXL Ch. 40 Sacramento-Stockton)—100-w, lat. 39° 07' 03", long. 123° 05' 35".

Ukiah—K21CD, Television Improvement Assn., Box 342, Ukiah, CA 95482 (KFTY Ch. 50 Santa Rosa)—100-w, lat. 39° 07' 03", long. 123° 05' 35".

***Ukiah**—K23CZ, Lamco Communications Inc., Suite 310, 460 Market St., Williamsport, PA 17701 (KFWU Ch. 8 Fort Bragg)—1000-w, lat. 39° 07' 49", long. 123° 04' 31". Note: Licensed as LPTV.

Ukiah—K27EE, Television Improvement Assn., Box 342, Ukiah, CA 95482 (KTXL Ch. 40 Sacramento-Stockton)—100-w, lat. 39° 07' 03", long. 123° 05' 35".

***Ukiah**—K29DF, Television Improvement Assn., Box 342, Ukiah, CA 95482 (KRCB-TV Ch. 22 Cotati)—100-w, lat. 39° 07' 03", long. 123° 05' 35".

Ukiah—K39AG, Television Improvement Assn., Box 342, Ukiah, CA 95482—100-w, lat. 39° 07' 03", long. 123° 05' 35".

Ukiah—K41AF, Television Improvement Assn., Box 342, Ukiah, CA 95482 (KRON-TV Ch. 4 San Francisco)—100-w, lat. 39° 07' 03", long. 123° 05' 35".

Ukiah—K43AF, Television Improvement Assn., Box 342, Ukiah, CA 95482 (KPIX-TV Ch. 5 San Francisco)—100-w, lat. 39° 07' 03", long. 123° 05' 35".

Ukiah—K45AH, Television Improvement Assn., Box 342, Ukiah, CA 95482 (KGO-TV Ch. 7 San Francisco; KNTV Ch. 11 San Jose)—100-w, lat. 39° 07' 03", long. 123° 05' 35".

Ukiah—K51AQ, Television Improvement Assn., Box 342, Ukiah, CA 95482 (KBHK-TV Ch. 44 San Francisco)—100-w, lat. 39° 07' 03", long. 123° 05' 35".

***Ukiah**—K55GX, Television Improvement Assn., Box 342, Ukiah, CA 95482 (KVIE Ch. 6 Sacramento-Stockton)—100-w, lat. 39° 07' 03", long. 123° 05' 35".

Ukiah—K67BV, Television Improvement Assn., Box 342, Ukiah, CA 95482 (KICU-TV Ch. 36 San Jose)—100-w, lat. 39° 07' 03", long. 123° 05' 35".

Ukiah—K69DF, Television Improvement Assn., Box 342, Ukiah, CA 95482 (KCET Ch. 28 Los Angeles)—100-w, lat. 39° 07' 03", long. 123° 05' 35".

University City—See K59AL, Torrey Pines.

University of California-San Diego—See K59AL, Torrey Pines.

Upper Arroyo—See K02DC, Sycamore.

Victorville—K25AD, Victor Valley Public Translators Inc., Box 1137, Victorville, CA 92392 (KNBC-TV Ch. 4 Los Angeles)—100-w, lat. 34° 36' 39", long. 117° 17' 12".

Victorville—K33BT, Trinity Bcstg. Network Inc., 2442 Michelle Rd., Tustin, CA 92680 (KTBN-TV Ch. 40 Santa Ana-Los Angeles)—100-w, lat. 34° 36' 36", long. 117° 17' 13".

Victorville—K47CC, Community TV of Southern California, 4401 Sunset Blvd., Los Angeles, CA 90027 (KCET Ch. 28 Los Angeles)—78-w, lat. 34° 36' 35", long. 117° 17' 12".

Victorville—K51AN, Victor Valley Public Translators Inc., Box 1137, Victorville, CA 92392 (KCOP Ch. 13 Los Angeles)—100-w, lat. 34° 36' 39", long. 117° 17' 12".

Victorville—K55CW, Victor Valley Public Translators Inc., Box 1137, Victorville, CA 92392 (KBAK-TV Ch. 29 Bakersfield)—100-w, lat. 34° 36' 39", long. 117° 17' 12".

Victorville & adjacent communities—K21AC, Victor Valley Public Translators Inc., Box 1137, Victorville, CA 92392 (KCBS-TV Ch. 2 Los Angeles)—100-w, lat. 34° 36' 39", long. 117° 17' 12".

Victorville & adjacent communities—K27AE, Victor Valley Public Translators Inc., Box 1137, Victorville, CA 92392 (KCAL Ch. 9 Los Angeles)—100-w, lat. 34° 36' 39", long. 117° 17' 12".

Victorville & adjacent communities—K31AD, Victor Valley Public Translators Inc., Box 1137, Victorville, CA 92392 (KTTV Ch. 11 Los Angeles)—100-w, lat. 34° 36' 39", long. 117° 17' 12".

Vino—See K020A, Chico.

Watsonville—See K25AC, Capitola.

***Wawona**—K04IZ, Wawona Community Assn., Box 2071, Yosemite, CA 95389 (KNTV Ch. 11 San Jose)—1-w, lat. 37° 31' 08", long. 119° 35' 59".

***Wawona**—K05EG, Wawona Community Assn., Box 2071, Yosemite, CA 95389 (KXTV Ch. 10 Sacramento-Stockton)—1-w, lat. 37° 31' 08", long. 119° 35' 59".

***Wawona**—K07JB, Wawona Community Assn., Box 2071, Yosemite, CA 95389 (KCRA-TV Ch. 3 Sacramento)—1-w, lat. 37° 31' 08", long. 119° 35' 59".

***Wawona**—K09LM, Wawona Community Assn., Box 2071, Yosemite, CA 95389 (KVIE Ch. 6 Sacramento-Stockton)—1-w, lat. 37° 31' 08", long. 119° 35' 59".

Weaverville—K04DD, Weaverville Translator Co. Inc., Box 345, Weaverville, CA 96093 (KHSL-TV Ch. 12 Chico)—1-w, lat. 40° 43' 11", long. 122° 58' 46".

Weaverville, Douglas City & Junction City—K02EE, Trinity County Superintendent of Schools, Courthouse Drawer AH, Weaverville, CA 96093 (KIXE-TV Ch. 9 Redding)—10-w, lat. 40° 43' 11", long. 122° 58' 46".

Weaverville, Douglas City & Junction City—K05CF, Weaverville Translator Co. Inc., Box 345, Weaverville, CA (KRCR-TV Ch. 7 Redding-Chico)—10-w, lat. 40° 43' 11", long. 122° 58' 46".

Weed—K04CM, Golden Empire Television Corp., 715 58th St., Kenosha, WI 53140 (KHSL-TV Ch. 12 Chico)—1-w, lat. 41° 25' 00", long. 122° 24' 10".

Weed—K06GR, Northern California Educational TV Assn. Inc., 603 N. Market St., Redding, CA 96003 (KIXE-TV Ch. 9 Redding)—1-w, lat. 41° 25' 00", long. 122° 24' 10".

Weed—K13JG, Lamco Communications Inc., Suite 310, 460 Market St., Williamsport, PA 17701 (KRCR-TV Ch. 7 Redding-Chico)—1-w, lat. 41° 21' 30", long. 122° 15' 30".

Weed—See K35DE, Yreka.

Weed—See K64DK, Yreka.

Weott—K0200, Weott Community Services District, Box 218, 200 Lum Ave., Weott, CA 95571 (KIEM-TV Ch. 3 Eureka)—1.0-w, lat. 40° 18' 28", long. 123° 55' 29".

Weott—K10NH, Weott Community Services District, Box 218, 200 Lum Ave., Weott, CA 95571 (KVIQ-TV Ch. 6 Eureka)—1-w, lat. 40° 18' 29", long. 123° 55' 30".

Westwood—See K54EE, Chester.

Westwood—See K57AO, Canyon Dam.

Westwood—See K59AU, Canyon Dam.

Westwood—See K63DP, Chester.

Translators—California

Westwood—See K67BS, Chester.

Whitmore—K06GZ, Golden Empire Television Corp., 715 58th St., Kenosha, WI 53140 (KHSL-TV Ch. 12 Chico)—1-w, lat. 40° 34' 12", long. 121° 56' 55".

Williams—See K08FZ, Maxwell.

Willow Creek—K08GR, Precht Television Assoc. Inc., 5650 S. Broadway, Eureka, CA 95501 (KIEM-TV Ch. 3 Eureka)—1-w, lat. 40° 55' 53", long. 123° 35' 54". Requests CP for change to lat. 40° 55' 52", long. 123° 35' 56". BPTV-JE0415VA.

Willow Creek—K10EN, Miller Bcstg. Co., 1800 Broadway, Eureka, CA 95501 (KVIQ-TV Ch. 6 Eureka)—5-w, lat. 40° 55' 46", long. 123° 36' 06".

Willow Creek—K34BW, Lamco Communications Inc., Suite 310, 460 Market St., Williamsport, PA 17701 (KRCR-TV Ch. 7 Redding-Chico)—1-w, lat. 40° 58' 05", long. 123° 41' 17". Note: Licensed as LPTV.

***Yosemite Village**—K03DR, Yosemite Concession Services Corp., Yosemite Village, Yosemite National Park, CA 95389 (KQED Ch. 9 San Francisco)—1-w, lat. 37° 43' 45", long. 119° 34' 20".

Yosemite Village—K06HD, Yosemite Concession Services Corp., Yosemite Village, Yosemite National Park, CA 95389—1-w, lat. 37° 43' 45", long. 119° 34' 20".

Yosemite Village—K07DN, Yosemite Concession Services Corp., Yosemite Village, Yosemite National Park, CA 95389 (KRON-TV Ch. 4 San Francisco)—1-w, lat. 37° 43' 45", long. 119° 34' 20".

Yosemite Village—K10IK, Yosemite Concession Services Corp., Yosemite Village, Yosemite National Park, CA 95389 (KPIX-TV Ch. 5 San Francisco)—1-w, lat. 37° 43' 45", long. 119° 34' 20".

Yosemite Village—K13DQ, Yosemite Concession Services Corp., Yosemite Village, Yosemite National Park, CA 95389 (KNTV Ch. 11 San Jose)—1-w, lat. 37° 43' 45", long. 119° 34' 20".

Yreka—K06GP, Freedom Communications Inc., Box 10, Medford, OR 97501 (KTVL Ch. 10 Medford, OR)—1-w, lat. 41° 43' 30", long. 122° 37' 45".

Yreka—K53DY, Freedom Communications Inc., Box 10, Medford, OR 97501 (KTVL Ch. 10 Medford, OR)—100-w, lat. 41° 43' 30", long. 122° 37' 45".

Yreka & Montague—K04HE, California-Oregon Broadcasting Inc., Box 1489, Medford, OR 97501 (K0BI Ch. 5 Medford, OR)—10-w, lat. 41° 44' 55", long. 122° 42' 00".

Yreka & Montague—K13LO, Lamco Communications Inc., Suite 310, 460 Market St., Williamsport, PA 17701 (KRCR-TV Ch. 7 Redding-Chico)—10-w, lat. 41° 44' 48", long. 122° 41' 45".

Yreka & Montague—K17BA, Soda Mountain Bcstg. Inc., 2225 Coburg Rd., Eugene, OR 97401 (KDRV Ch. 12 Medford, OR)—100-w, lat. 41° 36' 41", long. 122° 37' 26".

Yreka & Weed—K64DK, Golden Empire Television Corp., 715 58th St., Kenosha, WI 53140 (KHSL-TV Ch. 12 Chico)—100-w, lat. 41° 36' 41", long. 121° 37' 26".

Yreka, Montague, Grenada & Weed—K35DE, Northern California TV Assn., 603 N. Market St., Redding, CA 96003 (KIXE-TV Ch. 9 Redding)—100-w, lat. 41° 36' 31", long. 122° 37' 32".

Yucca Valley—See K27DS, Twentynine Palms.

Yucca Valley—See K598M, Joshua Tree.

Yucca Valley—See K61BE, Joshua Tree.

Colorado

Aguilar—K02AC, Aguilar TV Club, Box 199, Aguilar, CO 81020 (K0AA-TV Ch. 5 Pueblo-Colorado Springs)—1-w, lat. 37° 23' 20", long. 104° 37' 40".

Aguilar—K04KB, U. of Southern Colorado, 2200 Bonforte Blvd., Pueblo, CO 81001 (KTSC Ch. 8 Pueblo-Colorado Springs)—10-w, lat. 37° 23' 20", long. 104° 37' 40".

Aguilar—K07AG, Aguilar TV Club, Box 199, Aguilar, CO 81020 (KKTV Ch. 11 Colorado Springs-Pueblo)—1-w, lat. 37° 23' 20", long. 104° 37' 40".

Aguilar—K09AH, Aguilar TV Club, Box 199, Aguilar, CO 81020 (KRDO-TV Ch. 13 Colorado Springs-Pueblo)—1-w, lat. 37° 23' 20", long. 104° 37' 40".

Akron, Otis & Washington County—K14AE, Board of Washington County Commissioners, Washington County Courthouse, Akron, CO 80720 (KWGN-TV Ch. 2 Denver)—100-w, lat. 40° 17' 30", long. 103° 03' 05".

Akron, Otis & Washington County—K16AC, Board of Washington County Commissioners, Washington County Courthouse, Akron, CO 80720 (KCNC-TV Ch. 4 Denver)—100-w, lat. 40° 17' 30", long. 103° 03' 05".

Akron, Otis & Washington County—K18AE, Board of Washington County Commissioners, Washington County Courthouse, Akron, CO 80720 (KUSA-TV Ch. 9 Denver)—100-w, lat. 40° 17' 30", long. 103° 03' 05".

Akron, Otis & Washington County—K20AE, Board of Washington County Commissioners, Washington County Courthouse, Akron, CO 80720 (KRMA-TV Ch. 6 Denver)—100-w, lat. 40° 17' 30", long. 103° 03' 05".

Alamosa—K03CO, Pikes Peak Bcstg. Co., Box 1457, Colorado Springs, CO 80901-1457 (KRDO-TV Ch. 13 Colorado Springs-

Pueblo)—100-w, lat. 37° 27' 37", long. 105° 51' 26".

Alamosa—See K44CI, Salida.

Alamosa—See K57CB, Romeo.

Alamosa—See K59BG, Romeo.

Alamosa—See K61AZ, Romeo.

Alamosa—See K63AN, Romeo.

Alamosa—See K65AS, Romeo.

Alamosa—See K67AK, Romeo.

Alamosa, La Jara, Manassa, Romeo & Antonito—K55CL, U. of Southern Colorado, 2200 Bonforte Blvd., Pueblo, CO 81001 (KTSC Ch. 8 Pueblo-Colorado Springs)—100-w, lat. 37° 12' 25", long. 106° 01' 12".

Allison & Arboles—K02HM, Allison TV Assn., Rte. 2, Ignacio, CO 81137 (KOAT-TV Ch. 7 Albuquerque, NM)—1-w, lat. 37° 04' 20", long. 107° 26' 45".

Allison & Arboles—K09GH, Allison TV Assn., Rte. 2, Ignacio, CO 81137 (KRQE Ch. 13 Albuquerque, NM)—1-w, lat. 37° 04' 20", long. 107° 26' 45".

Allison (rural area)—K11BA, Allison TV Assn., Rte. 2, Ignacio, CO 81137 (KOB-TV Ch. 4 Albuquerque, NM)—1-w, lat. 37° 04' 20", long. 107° 26' 45".

Alma—K02GX, Town of Alma, Box E, Alma, CO 80420 (KRDO-TV Ch. 13 Colorado Springs-Pueblo)—5-w, lat. 39° 20' 01", long. 106° 05' 00".

Alma—K06DA, Town of Alma, Box E, Alma, CO 80420 (KCNC-TV Ch. 4 Denver)—1-w, lat. 39° 20' 01", long. 106° 05' 00".

Alma—K13FN, Town of Alma, Box E, Alma, CO 80420 (KUSA-TV Ch. 9 Denver)—1-w, lat. 39° 20' 01", long. 106° 05' 00".

Antero Junction—See K64AQ, Hartsel.

Anton & Washington County (rural SW)—K24AF, Board of Washington County Commissioners, Washington County Courthouse, Akron, CO 80720 (KWGN-TV Ch. 2 Denver)—100-w, lat. 39° 51' 09", long. 103° 21' 40".

Anton & Washington County (rural SW)—K26AB, Board of Washington County Commissioners, Washington County Courthouse, Akron, CO 80720 (KCNC-TV Ch. 4 Denver)—100-w, lat. 39° 51' 09", long. 103° 21' 40".

Anton & Washington County (rural SW)—K28AB, Board of Washington County Commissioners, Washington County Courthouse, Akron, CO 80720 (KUSA-TV Ch. 9 Denver)—100-w, lat. 39° 51' 09", long. 103° 21' 40".

Anton & Washington County (rural SW)—K30AD, Board of Washington County Commissioners, Washington County Courthouse, Akron, CO 80720 (KRMA-TV Ch. 6 Denver)—100-w, lat. 39° 51' 09", long. 103° 21' 40".

Antonito—See K55CL, Alamosa.

Antonito—See K57CB, Romeo.

Antonito—See K59BG, Romeo.

Antonito—See K61AZ, Romeo.

Antonito—See K63AN, Romeo.

Antonito—See K65AS, Romeo.

Antonito—See K67AK, Romeo.

Arboles—See K02HM, Allison.

Arrowhead Subdivision—See K06AM, Cimarron.

Artesia—See K08EK, Blue Mountain.

Artesia—See K10DY, Blue Mountain.

Artesia—See K12EE, Blue Mountain.

Ashcroft—K02FW, Glen C. Brand, Box 116, Ashcroft, CO 81611 (KUSA-TV Ch. 9 Denver)—1-w, lat. 39° 08' 48", long. 106° 52' 11".

Aspen—K03DW, Roaring Fork TV Assn. Inc., 506 E. Main St., Aspen, CO 81611 (KCNC-TV Ch. 4 Denver)—10-w, lat. 39° 13' 33", long. 106° 50' 00".

Aspen—K06HU, Roaring Fork TV Assn. Inc., 506 E. Main St., Aspen, CO 81611 (KUSA-TV Ch. 9 Denver)—10-w, lat. 39° 13' 33", long. 106° 50' 00".

Aspen—K08HN, Roaring Fork TV Assn. Inc., 506 E. Main St., Aspen, CO 81611 (KREX-TV Ch. 5 Grand Junction)—10-w, lat. 39° 13' 33", long. 106° 50' 00".

Aspen—K23AE, W. Russell Withers Jr., 332 W. Main St., Aspen, CO 81611 (KREG-TV Ch. 3 Glenwood Springs)—100-w, lat. 39° 13' 33", long. 106° 50' 00". Note: Licensed as LPTV.

***Aspen**—K35DH, Western Slope Communications Ltd., Suite 1600, 1625 Broadway, Denver, CO 80202—10-w, lat. 39° 13' 33", long. 106° 50' 00".

Axial Basin (rural area)—K05AE, Moffat County, 561 Russell St., Craig, CO 81625 (KCNC-TV Ch. 4 Denver)—10-w, lat. 40° 20' 57", long. 107° 41' 06".

Axial Basin (rural area)—K60BX, Moffat County, 561 Russell St., Craig, CO 81625 (KUSA-TV Ch. 9 Denver)—10-w, lat. 40° 20' 57", long. 107° 41' 06".

Banty Point rural area—K04JX, Rio Blanco County TV Assn., Box 1047, Meeker, CO 81641 (KSL-TV Ch. 5 Salt Lake City, UT)—1-w, lat. 40° 02' 39", long. 108° 59' 32".

Banty Point rural area—K05CM, Rio Blanco County TV Assn., Box 1047, Meeker, CO 81641 (KSL-TV Ch. 5 Salt Lake City, UT)—10-w, lat. 40° 02' 39", long. 108° 59' 32".

Banty Point rural area—K07QE, Rio Blanco County TV Assn., Box 1047, Meeker, CO 81641 (KRMA-TV Ch. 6 Denver)—1-w, lat. 40° 02' 39", long. 108° 59' 32".

Banty Point rural area—K09VT, Rio Blanco County TV Assn., 17497 Hwy. 64, Rangely, CO 81648 (KSL-TV Ch. 5 Salt Lake City, UT)—10-w, lat. 40° 02' 39", long. 108° 59' 32".

Basalt—K04HQ, Roaring Fork TV Assn. Inc., 506 E. Main St., Aspen, CO 81611 (KCNC-TV Ch. 4 Denver)—10-w, lat. 39° 21' 10", long. 107° 06' 06".

Basalt—K07KR, Roaring Fork TV Assn. Inc., 506 E. Main St., Aspen, CO 81611 (KUSA-TV Ch. 9 Denver)—10-w, lat. 39° 21' 10", long. 107° 06' 06".

Basalt—K09AG, Basalt Community TV Assn., Box 1165, 7 Castles Ranch, Basalt, CO 81621 (KREX-TV Ch. 5 Grand Junction)—10-w, lat. 39° 21' 10", long. 107° 06' 06".

Bayfield—See K08ET, Vallecito.

Bayfield & Ignacio—K42DI, New Mexico Bcstg. Co. Inc., Box 1294, Albuquerque, NM 87103 (KREZ-TV Ch. 6 Durango)—100-w, lat. 37° 11' 03", long. 107° 29' 06".

Bayfield & Ignacio—K61B0, Regents of U. of New Mexico & Board of Education of the City of Albuquerque, 1130 University Blvd. NE, Albuquerque, NM 87102 (KNME-TV Ch. 5 Albuquerque, NM)—100-w, lat. 37° 11' 03", long. 107° 29' 07".

Bayfield & Ignacio—K63BN, Pine River TV Assn., Box 546, Bayfield, CO 81122 (KASA-TV Ch. 2 Santa Fe, NM)—100-w, lat. 37° 10' 48", long. 107° 29' 12".

Bayfield & Ignacio—K65CI, Pine River TV Assn., Box 546, Bayfield, CO 81122 (KOB-TV Ch. 4 Albuquerque, NM)—100-w, lat. 37° 10' 48", long. 107° 29' 12".

Bayfield & Ignacio—K67CM, Pine River TV Assn., Box 546, Bayfield, CO 81122 (KOAT-TV Ch. 7 Albuquerque, NM)—100-w, lat. 37° 10' 48", long. 107° 29' 12".

Bethune & Burlington—K53AD, Kit Carson County, Board of County Commissioners, County Courthouse, Burlington, CO 80807 (KCNC-TV Ch. 4 Denver)—100-w, lat. 39° 16' 20", long. 102° 23' 54".

Bethune & Burlington—K55AX, Kit Carson County, Board of County Commissioners, County Courthouse, Burlington, CO 80807 (KRMA-TV Ch. 6 Denver)—100-w, lat. 39° 16' 20", long. 102° 23' 54".

Bethune & Burlington—K57AM, Kit Carson County, Board of County Commissioners, County Courthouse, Burlington, CO 80807 (KMGH-TV Ch. 7 Denver)—100-w, lat. 39° 16' 20", long. 102° 23' 54".

Bethune & Burlington—K59AP, Kit Carson County, Board of County Commissioners, County Courthouse, Burlington, CO 80807 (KUSA-TV Ch. 9 Denver)—100-w, lat. 39° 16' 20", long. 102° 23' 54".

Big Elk Meadows—K08JK, Big Elk Meadows Assn., Box 440, Lyons, CO 80540 (KCNC-TV Ch. 4 Denver)—1-w, lat. 40° 15' 37", long. 105° 25' 32".

Big Elk Meadows—K110F, Translator TV Inc., Box 1528, Estes Park, CO 80517 (KMGH-TV Ch. 7 Denver)—1-w, lat. 40° 15' 37", long. 105° 25' 32".

Big Elk Meadows—K130U, Translator TV Inc., Box 1528, Estes Park, CO 80517 (KUSA-TV Ch. 9 Denver)—1-w, lat. 40° 15' 37", long. 105° 25' 32".

***Blanco Basin (18-mi. SE of Pagosa Springs)—K08JI**, Blanco Basin TV Assn., Box 670, Pagosa Springs, CO 81147 (KREZ-TV Ch. 6 Durango)—1-w, lat. 37° 11' 57", long. 106° 45' 47".

Blanco River rural area—K11HU, Blanco River TV Assn., Box 18A, Rte. 2, Pagosa Springs, CO 81147 (KOB-TV Ch. 4 Albuquerque, NM)—1-w, lat. 37° 09' 28", long. 106° 55' 21".

Blue Mesa—K30DL, Storm King TV Assn., Box 211, Montrose, CO 81402 (KCNC-TV Ch. 4 Denver)—100-w, lat. 38° 29' 48", long. 106° 19' 09".

Blue Mountain—See K24DG, Rangely.

Blue Mountain, Artesia, Cathedral, Dinosaur, Goeder & Rangely—K08EK, Rio Blanco County TV Assn., Box 1047, Meeker, CO 81641 (KCNC-TV Ch. 4 Denver)—1-w, lat. 40° 09' 36", long. 108° 57' 12".

Blue Mountain, Artesia, Cathedral, Dinosaur, Goeder & Rangely—K10DY, Rio Blanco County TV Assn., Box 1047, Meeker, CO 81641 (KTVX Ch. 4 Salt Lake City, UT)—1-w, lat. 40° 09' 36", long. 108° 57' 12".

Blue Mountain, Artesia, Cathedral, Dinosaur, Goeder & Rangely—K12EE, Rio Blanco County TV Assn., Box 1047, Meeker, CO 81641 (KSL-TV Ch. 5 Salt Lake City, UT)—1-w, lat. 40° 09' 36", long. 108° 57' 12".

Blue River Valley—See K08EM, Breckenridge.

Blue River Valley—See K10EU, Breckenridge.

Blue River Valley—See K56AT, Gore Pass.

Blue River Valley & Gore Pass—K03CF, Moffat County, County Courthouse, Craig, CO 81625 (KRMA-TV Ch. 6 Denver)—10-w, lat. 40° 00' 00", long. 106° 26' 26".

Bond—See K05BJ, Derby Mesa.

Bond & McCoy—K02FX, Bond-McCoy TV Assn., 63 McCoy Rd., McCoy, CO 80463 (KUSA-TV Ch. 9 Denver)—1-w, lat. 39° 55' 58", long. 106° 44' 00".

Bond & McCoy—K13DK, Bond-McCoy TV Assn., 63 McCoy Rd., McCoy, CO 80463 (KCNC-TV Ch. 4 Denver)—1-w, lat. 39° 55' 58", long. 106° 44' 00".

***Boulder—K110J**, Front Range Educational Media Corp., Box 427, Broomfield, CO 80020 (KBDI-TV Ch. 12 Broomfield)—100-w, lat. 39° 59' 56", long. 105° 15' 06".

Boulder—K17CF, Full Gospel Outreach Inc., No. 111, 5050 Edison Ave., Colorado Springs, CO 80915 (KBDI-TV Ch. 12 Broomfield)—100-w, lat. 40° 03' 17", long. 105° 18' 27". Note: Licensed as LPTV.

Boulder—K44CT, Council for Public TV, Channel 6 Inc., 1261 Glenarm Place, Denver, CO 80204 (KRMA-TV Ch. 6 Denver)—872-w, lat. 39° 59' 58", long. 105° 15' 06".

Boulder—K54DK, 31 Licensee Inc., 501 Wazee St., Boulder, CO 80204 (KDVR Ch. 31 Denver)—1000-w, lat. 40° 04' 19", long. 105° 21' 14". Note: Licensed as LPTV. Requests modification of CP to lat. 40° 01' 42", long. 105° 12' 20". BPTTL-910503DQ.

Boulder—K62CV, Council for Public TV, Channel 6 Inc., 1261 Glenarm Place, Denver, CO 80204 (KRMA-TV Ch. 6 Denver)—21-w, lat. 39° 59' 58", long. 105° 15' 06".

Breckenridge—K12EK, Breckenridge Volunteer Fire Dept., Box 1705, Breckenridge, CO 80424 (KUSA-TV Ch. 9 Denver)—5-w, lat. 39° 27' 35", long. 105° 58' 40".

Breckenridge & Blue River Valley—K08EM, Breckenridge Volunteer Fire Dept., Box 1705, Breckenridge, CO 80424 (KCNC-TV Ch. 4 Denver)—5-w, lat. 39° 27' 35", long. 105° 58' 40".

Breckenridge & Blue River Valley—K10EU, Breckenridge Volunteer Fire Dept., Box 1705, Breckenridge, CO 80424 (KMGH-TV Ch. 7 Denver)—5-w, lat. 39° 27' 35", long. 105° 58' 40".

Buena Vista—See K02JH, Salida.

Buena Vista—See K04JD, Salida.

Buena Vista—See K06HF, Salida.

Buena Vista—See K11KU, Salida.

Buena Vista—See K13LD, Salida.

Buena Vista—See K53AR, Salida.

Buena Vista, Leadville, Mosca & Salida—K81BI, Pikes Peak Bcstg. Co., Box 1457, Colorado Springs, CO 80901-1457 (KRDO-TV Ch. 13 Colorado Springs-Pueblo)—195-w, lat. 38° 26' 44", long. 106° 00' 35".

Buford—K05GI, Rio Blanco County TV Assn., Box 1047, Meeker, CO 81641 (KUSA-TV Ch. 9 Denver)—1-w, lat. 39° 56' 13", long. 107° 43' 21".

Buford—K07RP, Rio Blanco County TV Assn., Box 1047, Meeker, CO 81641 (KMGH-TV Ch. 7 Denver)—10-w, lat. 39° 56' 13", long. 107° 43' 21".

Buford—K10HE, Rio Blanco County TV Assn., Box 1047, Meeker, CO 81641 (KCNC-TV Ch. 4 Denver)—10-w, lat. 39° 56' 13", long. 107° 43' 21".

Buford & Upper White River rural area—K130U, Rio Blanco County TV Assn., Box 1047, Meeker, CO 81641 (KRMA-TV Ch. 6 Denver)—10-w, lat. 39° 56' 13", long. 107° 43' 21".

Burlington—See K53AD, Bethune.

Burlington—See K55AX, Bethune.

Burlington—See K57AM, Bethune.

Burlington—See K59AP, Bethune.

Cabin Creek & Dotsero (area between each)—K02BS, Upper Colorado River TV Assn., Star Rte., Gypsum, CO (KCNC-TV Ch. 4 Denver)—1-w, lat. 39° 51' 30", long. 106° 55' 09".

Cahone—K07DM, Montezuma-Dolores County Metropolitan Recreation District, Box 158, Cortez, CO 81321 (KOB-TV Ch. 4 Albuquerque, NM)—1-w, lat. 37° 15' 08", long. 108° 41' 16". Requests modification of CP to change city of license to Ismay Canyon, from Ch. 7 to Ch. 2. BMPTV-930331EC.

Canon City—K10LI, KKTV Inc., 3100 N. Nevada Ave., Colorado Springs, CO 80907 (KKTV Ch. 11 Colorado Springs-Pueblo)—10-w, lat. 38° 25' 20", long. 105° 09' 05".

Canon City—K12ME, Pikes Peak Bcstg. Co., Box 1457, Colorado Springs, CO 80901-1457 (KRDO-TV Ch. 13 Colorado Springs-Pueblo)—10-w, lat. 38° 25' 20", long. 105° 09' 05".

***Canon City—K19DY**, Sangre de Cristo Communications Inc., 2200 7th Ave., Pueblo, CO 81005 (KAAA-TV Ch. 5 Pueblo-Colorado Springs)—100-w, lat. 38° 25' 20", long. 105° 09' 05".

Canyon Creek—See K03FS, New Castle.

Canyon Creek—See K05GY, New Castle.

Carbondale—K08GZ, Garfield County, Box 640, Glenwood Springs, CO 81601 (KCNC-TV Ch. 4 Denver)—10-w, lat. 39° 23' 48", long. 107° 14' 00".

Carbondale—K10LW, Garfield County, Box 640, Glenwood Springs, CO 81601 (KUSA-TV Ch. 9 Denver)—10-w, lat. 39° 23' 48", long. 107° 14' 00".

Translators—Colorado

- Carbondale**—See K13AO, New Castle.
- Carbondale**—K22CE, Garfield County, Box 640, Glenwood Springs, CO 81601 (KJCT-TV Ch. 8 Grand Junction)—20-w, lat. 39° 25' 24", long. 107° 22' 36". Sale pending to Pikes Peak Bcstg.
- Carbondale**—K29CK, Pitkin County Translator Dept., 506 E. Main St., Aspen, CO 81611—100-w, lat. 39° 25' 33", long. 107° 22' 25".
- Carbondale**—K31CW, Pitkin County Translator Dept., 506 E. Main St., Aspen, CO 81611—100-w, lat. 39° 25' 33", long. 107° 22' 25".
- Carbondale, Crystal, El Jabel, Frying Pan, Roaring Fork River Valley & South Glenwood Springs**—K60AH, Roaring Fork TV Assn. Inc., 506 E. Main St., Aspen, CO 81611 (KREG-TV Ch. 3 Glenwood Springs)—100-w, lat. 39° 25' 33", long. 107° 22' 25".
- Carlsburg & Dotsero (area between each)**—K12EF, Upper Colorado River TV Assn., Box 3, Burns, CO 80426 (KUSA-TV Ch. 9 Denver)—1-w, lat. 39° 43' 30", long. 107° 01' 30".
- Cathedral**—See K08EK, Blue Mountain.
- Cathedral**—See K10DY, Blue Mountain.
- Cathedral**—See K12EE, Blue Mountain.
- Cathedral Bluffs area**—K35DM, Rio Blanco County TV Assn., 17497 Hwy. 64, Rangely, CO 81648—20-w, lat. 40° 09' 36", long. 108° 57' 12".
- Cattle Creek**—See K13AO, New Castle.
- Cedaredge & Delta**—K02GJ, W. Russell Withers Jr., Box 789, Grand Junction, CO 81502 (KUSA-TV Ch. 9 Denver)—10-w, lat. 38° 44' 36", long. 108° 05' 18".
- Cedaredge & Delta**—K12HV, W. Russell Withers Jr., Box 789, Grand Junction, CO 81502 (KOA-TV Ch. 5 Pueblo-Colorado Springs)—10-w, lat. 38° 44' 36", long. 108° 05' 18".
- *Cheyenne Wells**—K66EI, Cheyenne County, County Courthouse, Cheyenne Wells, CO 80810 (KXRM-TV Ch. 21 Colorado Springs)—100-w, lat. 38° 47' 30", long. 102° 32' 57".
- Cheyenne Wells & rural area**—K60AM, Cheyenne County, County Courthouse, Cheyenne Wells, CO 80810 (KOA-TV Ch. 5 Pueblo-Colorado Springs)—100-w, lat. 38° 47' 30", long. 102° 32' 57".
- Cheyenne Wells & rural area**—K62AH, Cheyenne County, County Courthouse, Cheyenne Wells, CO 80810 (KKTV Ch. 11 Colorado Springs-Pueblo)—100-w, lat. 38° 47' 30", long. 102° 32' 57".
- Cheyenne Wells & rural area**—K64AJ, Cheyenne County, County Courthouse, Cheyenne Wells, CO 80810 (KRDO-TV Ch. 13 Colorado Springs-Pueblo)—100-w, lat. 38° 47' 30", long. 102° 32' 57".
- Cheyenne Wells & rural area**—K68AQ, Cheyenne County, County Courthouse, Cheyenne Wells, CO 80810 (KTSC Ch. 8 Pueblo-Colorado Springs)—100-w, lat. 38° 47' 30", long. 102° 32' 57".
- Chromo rural area**—K02EA, Chromo TV Assn., Box 5, Chromo, CO 81128 (KOAT-TV Ch. 7 Albuquerque, NM)—1-w, lat. 37° 03' 15", long. 106° 51' 38".
- Chromo rural area**—K10DO, Chromo TV Assn., Box 5, Chromo, CO 81128 (KOB-TV Ch. 4 Albuquerque, NM)—1-w, lat. 37° 03' 15", long. 106° 51' 38".
- Chromo rural area**—K12HS, Chromo TV Assn., Box 5, Chromo, CO 81128 (KREZ-TV Ch. 6 Durango)—1-w, lat. 37° 03' 15", long. 106° 51' 38".
- Cimarron Creek**—K44CA, W. Russell Withers Jr., Box 789, Grand Junction, CO 81502 (KREY-TV Ch. 10 Montrose)—20-w, lat. 38° 19' 58", long. 107° 38' 08".
- Cimarron, Arrowhead Subdivision & Little Cimarron**—K06AM, Gunnison County Metropolitan Recreation District, Box 1382, Gunnison, CO 81230 (KREX-TV Ch. 5 Grand Junction)—1-w, lat. 38° 23' 44", long. 107° 25' 44".
- Clearfork**—See K03FV, Lazear.
- Coaldale**—K03FH, Coaldale TV Club, Box 81, Coaldale, CO 81222 (KUSA-TV Ch. 9 Denver)—1-w, lat. 38° 20' 22", long. 105° 43' 55".
- Coaldale**—K10AR, Coaldale TV Club, Box 81, Coaldale, CO 81222 (KOA-TV Ch. 5 Pueblo-Colorado Springs)—1-w, lat. 38° 20' 42", long. 105° 45' 11".
- Coaldale**—K59CL, U. of Southern Colorado, 2200 Bonforte Blvd., Pueblo, CO 81001 (KTSC Ch. 8 Pueblo-Colorado Springs)—1-w, lat. 38° 20' 42", long. 105° 45' 11".
- Collbran**—K02OP, Mesa County, Box 20000-5005, Grand Junction, CO 81501—10-w, lat. 39° 14' 31", long. 107° 57' 52".
- *Collbran**—K04OM, Mesa County, Box 20000-5005, Grand Junction, CO 81501 (KREX-TV Ch. 5 Grand Junction)—100-w, lat. 39° 14' 31", long. 107° 57' 52".
- *Collbran**—K06KJ, Mesa County, Box 20000-5005, Grand Junction, CO 81501 (KWGN-TV Ch. 2 Denver)—1-w, lat. 39° 14' 15", long. 107° 57' 45".
- Collbran**—See K07CA, Currier.
- Collbran**—K11PS, Mesa County, Box 20000-5005, Grand Junction, CO 81501 (KRMA-TV Ch. 6 Denver)—1-w, lat. 39° 14' 15", long. 107° 57' 45".
- *Collbran**—K13RD, Mesa County, Box 20000-5005, Grand Junction, CO 81501 (KCNC-TV Ch. 4 Denver)—1-w, lat. 39° 14' 15", long. 107° 57' 45".
- Collbran**—See K39AF, Grand Junction.
- Collbran**—See K41AE, Grand Junction.
- Collbran**—See K43AB, Grand Junction.
- Colorado River Valley & Sheephorn area**—K02BV, Eagle Valley TV Corp., Box 101, Eagle, CO 81631 (KMGH-TV Ch. 7 Denver)—1-w, lat. 40° 00' 05", long. 106° 26' 31".
- Colorado Springs**—K30AA, Sangre De Cristo Communications Inc., Box 195, Pueblo, CO 81002 (KOA-TV Ch. 5 Pueblo-Colorado Springs)—1000-w, lat. 38° 44' 45", long. 104° 51' 40".
- Colorado Springs**—K49CJ, Telemundo of Colorado Springs Inc., 1740 Broadway, 18th Floor, New York, NY 10019 (KUJD Ch. 59 Denver)—lat. 38° 44' 40", long. 104° 51' 41". Note: Licensed as LPTV.
- Colorado Springs**—K51CE, Le Sea Bcstg. Corp., Box 12, South Bend, IN 46624 (KWHD Ch. 53 Castle Rock)—lat. 38° 44' 43", long. 104° 51' 41". Note: Licensed as LPTV.
- *Colorado Springs**—K61ER, Front Range Educational Media Corp., Box 427, Broomfield, CO 80020 (KBDI-TV Ch. 12 Broomfield)—100-w, lat. 38° 44' 46", long. 104° 51' 37".
- Colorado Springs**—K63DW, Council for Public TV, Channel 6 Inc., 1261 Glenarm Place, Denver, CO 80204 (KRMA-TV Ch. 6 Denver)—67-w, lat. 38° 44' 40", long. 104° 51' 42".
- Colorado Springs**—K68BY, Front Range Educational Media Corp., Box 427, Broomfield, CO 80020 (KBDI-TV Ch. 12 Broomfield)—100-w, lat. 38° 44' 44", long. 104° 51' 40".
- Cortez**—K06JF, New Mexico Bcstg. Co. Inc., Box 1294, Albuquerque, NM 87103 (KREZ-TV Ch. 6 Durango)—10-w, lat. 37° 21' 15", long. 108° 31' 09".
- Cortez**—K07UY, Southwest Colorado TV Translator Assn., Box 158, Cortez, CO 81321 (KRQE Ch. 13 Albuquerque, NM)—110-w, lat. 37° 21' 55", long. 108° 08' 33". Note: Licensed as LPTV.
- Cortez**—K24CH, Southwest Colorado TV Translator Assn., Box 158, Cortez, CO 81321 (KUSA-TV Ch. 9 Denver)—100-w, lat. 37° 21' 58", long. 108° 08' 42". Note: Licensed as LPTV.
- Cortez**—K26CI, Southwest Colorado TV Translator Assn., Box 158, Cortez, CO 81321 (KRMA-TV Ch. 6 Denver)—100-w, lat. 37° 21' 58", long. 108° 08' 42". Note: Licensed as LPTV.
- Cortez**—K28EB, San Juan Basin Area, Box 970, Cortez, CO 81231 (Self-originating)—100-w, lat. 37° 21' 58", long. 108° 08' 42". Note: Licensed as LPTV.
- Cortez**—K33AE, Southwest Colorado TV Translator Assn., Box 158, Cortez, CO 81321 (KREZ-TV Ch. 6 Durango)—100-w, lat. 37° 21' 58", long. 108° 08' 42". Note: Licensed as LPTV.
- Cortez**—K51DB, Southwest Colorado TV Translator Assn., Box 158, Cortez, CO 81321 (KASA-TV Ch. 2 Santa Fe, NM)—100-w, lat. 37° 21' 58", long. 108° 08' 42". Note: Licensed as LPTV.
- Cortez**—K59CF, Southwest Colorado TV Translator Assn., Box 158, Cortez, CO 81321 (The Outdoor Channel)—100-w, lat. 37° 21' 58", long. 108° 08' 42". Note: Licensed as LPTV.
- Cortez & Dolores**—K57EX, Southwest Colorado TV Translator Assn., Box 158, Cortez, CO 81321 (All News Channel)—100-w, lat. 37° 21' 58", long. 108° 08' 42". Note: Licensed as LPTV.
- Cortez & Mancos**—K16CT, Southwest Colorado TV Translator Assn., Box 158, Cortez, CO 81321 (WTBS Ch. 17 Atlanta)—100-w, lat. 37° 21' 58", long. 108° 08' 42". Note: Licensed as LPTV.
- Cortez & Mancos**—K18DR, Southwest Colorado TV Translator Assn., Box 158, Cortez, CO 81321 (WGN-TV Ch. 9 Chicago)—100-w, lat. 37° 21' 58", long. 108° 08' 42". Note: Licensed as LPTV.
- Cortez & Mancos**—K20DI, Southwest Colorado TV Translator Assn., Box 158, Cortez, CO 81321 (CBUT Ch. 2 Vancouver)—100-w, lat. 37° 21' 58", long. 108° 08' 42". Note: Licensed as LPTV.
- Cortez & Mancos**—K22CU, Southwest Colorado TV Translator Assn., Box 158, Cortez, CO 81321 (KWGN-TV Ch. 2 Denver)—100-w, lat. 37° 21' 58", long. 108° 08' 42". Note: Licensed as LPTV.
- Cortez & Mancos**—K35CH, Southwest Colorado TV Translator Assn., Box 158, Cortez, CO 81321 (KJCT-TV Ch. 8 Grand Junction)—100-w, lat. 37° 21' 58", long. 108° 08' 42". Note: Licensed as LPTV.
- Cortez & Mancos**—K41DE, Southwest Colorado TV Translator Assn., Box 158, Cortez, CO 81321 (MOR Music TV)—100-w, lat. 37° 21' 58", long. 108° 08' 42". Note: Licensed as LPTV.
- Cortez & Mancos**—K53DR, KOB-TV Inc., 4 Broadcast Plaza SW, Albuquerque, NM 87104 (KOB Ch. 12 Farmington, NM)—100-w, lat. 37° 19' 32", long. 108° 14' 55".
- Cortez (Madden Peak) & Red Mesa rural area**—K09DM, Southwest Colorado TV Translator Assn., Box 158, Cortez, CO 81321 (KOAT-TV Ch. 7 Albuquerque, NM)—10-w, lat. 37° 21' 55", long. 108° 08' 33". Note: Licensed as LPTV.
- Cortez, Dolores & Mancos**—K11LP, Southwest Colorado TV Translator Assn., Box 158, Cortez, CO 81321 (KOB Ch. 12 Farmington, NM)—10-w, lat. 37° 21' 24", long. 108° 08' 20". Note: Licensed as LPTV.
- Cotopaxi**—K09BV, Cotopaxi Community TV Club, Box 7, Cotopaxi, CO 81223 (KOA-TV Ch. 5 Pueblo-Colorado Springs)—1-w, lat. 38° 22' 14", long. 105° 43' 16".

- Cotopaxi & Texas Creek**—K03EP, Cotopaxi Community TV Club, Box 7, Cotopaxi, CO (KKTV Ch. 11 Colorado Springs-Pueblo)—1-w, lat. 38° 22' 30", long. 105° 41' 38".
- Cotopaxi & Texas Creek**—K57CY, U. of Southern Colorado, 2200 Bonforte Blvd., Pueblo, CO 81001 (KTSC Ch. 8 Pueblo-Colorado Springs)—1-w, lat. 38° 22' 30", long. 105° 41' 58".
- Craig**—K02CB, Moffat County, County Courthouse, Craig, CO 81625 (KCNC-TV Ch. 4 Denver)—100-w, lat. 40° 34' 02", long. 107° 36' 32".
- Craig**—K03CK, Moffat County, County Courthouse, Craig, CO 81625 (KUSA-TV Ch. 9 Denver)—10-w, lat. 40° 31' 36", long. 107° 33' 51".
- Craig**—K06CI, Moffat County, County Courthouse, Craig, CO 81625 (KCNC-TV Ch. 4 Denver)—10-w, lat. 40° 31' 27", long. 107° 33' 11".
- Craig**—K09GQ, Moffat County, County Courthouse, Craig, CO 81625 (KGWN-TV Ch. 5 Cheyenne, WY)—10-w, lat. 40° 31' 27", long. 107° 33' 11".
- ***Craig**—K27FA, William James Engler, 701 Pershing St., Craig, CO 81625 (KDVR Ch. 31 Denver)—100-w, lat. 40° 31' 27", long. 107° 33' 11".
- Craig**—K55CI, Moffat County, County Courthouse, Craig, CO 81625 (KWGN-TV Ch. 2 Denver)—100-w, lat. 40° 31' 27", long. 107° 33' 11".
- Craig**—K68BS, Moffat County, County Courthouse, Craig, CO 81625 (KRMA-TV Ch. 6 Denver)—100-w, lat. 40° 31' 27", long. 107° 33' 11".
- ***Craig area**—K31EK, Moffat County School District No. 1, 775 Yampa Ave., Craig, CO 81625—20-w, lat. 40° 33' 53", long. 107° 36' 36".
- Crawford**—See K03FV, Lazear.
- Crawford**—See K13ML, Hotchikiss.
- Crawford, Paonia rural area & Rogers Mesa**—K07AW, Crawford Community TV Assn., Edwin Huddleston, Crawford, CO 81415 (KREX-TV Ch. 5 Grand Junction)—1-w, lat. 38° 42' 40", long. 107° 35' 45".
- Creede**—K04CR, Creede TV Assn., Box 129, Creede, CO 81130 (KRQE Ch. 13 Albuquerque, NM)—1-w, lat. 37° 50' 41", long. 106° 55' 53".
- Creede**—K06AR, Creede TV Assn., Box 129, Creede, CO 81130 (KOOA-TV Ch. 5 Pueblo-Colorado Springs)—1-w, lat. 37° 50' 41", long. 106° 55' 53".
- Creede**—K11LR, Creede TV Assn., Box 129, Creede, CO 81130 (KOAT-TV Ch. 7 Albuquerque, NM)—1-w, lat. 37° 50' 41", long. 106° 55' 53".
- Crested Butte**—K12AK, Gunnison County Metropolitan Recreation District, Box 1382, Gunnison, CO 81230 (KREX-TV Ch. 5 Grand Junction)—1-w, lat. 38° 52' 45", long. 106° 57' 55". Holds CP for change to lat. 38° 54' 08", long. 106° 58' 20". BPTV-JE0415YX.
- ***Crested Butte**—K33EL, Town of Crested Butte, 308 3rd St., Crested Butte, CO 81224—20-w, lat. 38° 54' 08", long. 106° 58' 20".
- Crested Butte & Mount Crested Butte**—K04GS, Gunnison County Metropolitan Recreation District, Box 1382, Gunnison, CO 81230 (KUSA-TV Ch. 9 Denver)—1-w, lat. 38° 54' 08", long. 106° 58' 20".
- Crested Butte & Mount Crested Butte**—K10AK, Gunnison County Metropolitan Recreation District, Box 1382, Gunnison, CO 81230 (KOOA-TV Ch. 5 Pueblo-Colorado Springs)—1-w, lat. 38° 54' 08", long. 106° 58' 20".
- Crested Butte & Mount Crested Butte**—K13RY, Gunnison County Metropolitan Recreation District, Box 1382, Gunnison, CO 81230 (KREX-TV Ch. 5 Grand Junction)—1-w, lat. 38° 54' 08", long. 106° 58' 20".
- Crested Butte & Mount Crested Butte**—K41AH, Gunnison County Metropolitan Recreation District, Box 1382, Gunnison, CO 81230 (KWGN-TV Ch. 2 Denver)—20-w, lat. 38° 54' 08", long. 106° 58' 20".
- Crested Butte & Mount Crested Butte**—K43AH, Gunnison County Metropolitan Recreation District, Box 1382, Gunnison, CO 81230 (KTSC Ch. 8 Pueblo-Colorado Springs)—20-w, lat. 38° 54' 08", long. 106° 58' 20".
- ***Crested Butte South**—K30EJ, Gunnison County Metropolitan Recreation District, Box 1382, Gunnison, CO 81230 (KJCT-TV Ch. 8 Grand Junction)—20-w, lat. 38° 47' 16", long. 106° 53' 28". Requests modification of CP to lat. 38° 48' 37", long. 106° 54' 30". BMPTT-JE0415YA.
- Crested Butte South**—K45CY, Gunnison County Metropolitan Recreation District, Box 1382, Gunnison, CO 81230 (KWGN-TV Ch. 2 Denver)—lat. 38° 47' 16", long. 106° 53' 28". Holds CP for change to lat. 38° 48' 47", long. 106° 54' 30". BPTT-JE0415YW.
- Crested Butte South**—K47BL, Gunnison County Metropolitan Recreation District, Box 1382, Gunnison, CO 81230 (KTSC Ch. 8 Pueblo-Colorado Springs)—20-w, lat. 38° 47' 16", long. 106° 53' 28". Requests CP for change to lat. 38° 48' 47", long. 106° 54' 30". BPTT-JE0415YR.
- Crested Butte South**—K49BW, Gunnison County Metropolitan Recreation District, Box 1382, Gunnison, CO 81230 (KREX-TV Ch. 5 Grand Junction)—20-w, lat. 38° 47' 16", long. 106° 53' 28". Holds CP for change to lat. 38° 48' 47", long. 106° 54' 30". BPTT-JE0415YB.
- Cripple Creek**—K02CK, City of Cripple Creek Volunteer Fire Dept., Box 434, Cripple Creek, CO 80813 (KCNC-TV Ch. 4 Denver)—1-w, lat. 38° 45' 00", long. 105° 11' 42".
- Cripple Creek**—K10BN, City of Cripple Creek Volunteer Fire Dept., Box 434, Cripple Creek, CO 80813 (KMGH-TV Ch. 7 Denver)—1-w, lat. 38° 45' 00", long. 105° 11' 42".
- Cripple Creek**—K12BM, City of Cripple Creek Volunteer Fire Dept., Box 434, Cripple Creek, CO 80813 (KUSA-TV Ch. 9 Denver)—1-w, lat. 38° 45' 00", long. 105° 11' 42".
- Cripple Creek**—K42CX, Pikes Peak Bcstg. Co., Box 1457, Colorado Springs, CO 80901-1457 (KRDO-TV Ch. 13 Colorado Springs-Pueblo)—10-w, lat. 38° 45' 00", long. 105° 11' 42".
- Cripple Creek & Mountain Estates**—K55CJ, Cripple Creek Mountain Estates Property Owners Assn., Box 632, Cripple Creek, CO 80813 (KCNC-TV Ch. 4 Denver)—10-w, lat. 38° 44' 48", long. 105° 10' 41".
- Cripple Creek & Mountain Estates**—K57BY, Cripple Creek Mountain Estates Property Owners Assn., Box 632, Cripple Creek, CO 80813 (KMGH-TV Ch. 7 Denver)—10-w, lat. 38° 44' 48", long. 105° 10' 41".
- Cripple Creek & Mountain Estates**—K59BZ, Cripple Creek Mountain Estates Property Owners Assn., Box 632, Cripple Creek, CO 80813 (KUSA-TV Ch. 9 Denver)—10-w, lat. 38° 44' 48", long. 105° 10' 41".
- Crystal**—See K60AH, Carbondale.
- Crystal, Fryng Pan & Roaring Fork River Valley**—K56AD, Roaring Fork TV Assn. Inc., 506 E. Main St., Aspen, CO 81611 (KCNC-TV Ch. 4 Denver)—100-w, lat. 39° 25' 33", long. 107° 22' 25".
- Crystal, Fryng Pan & Roaring Fork River Valley**—K58AA, Roaring Fork TV Assn. Inc., 506 E. Main St., Aspen, CO 81611 (KUSA-TV Ch. 9 Denver)—100-w, lat. 39° 25' 33", long. 107° 22' 25".
- Crystal River**—See K02IO, Redstone.
- Currier & Collbran**—K07CA, Franklin & Carleton Currier, Collbran, CO 81624 (KREX-TV Ch. 5 Grand Junction)—1-w, lat. 39° 18' 17", long. 107° 45' 49".
- De Beque**—See K39AF, Grand Junction.
- De Beque**—See K41AE, Grand Junction.
- De Beque**—See K43AB, Grand Junction.
- Del Norte**—K02KJ, U. of Southern Colorado, 2200 Bonforte Blvd., Pueblo, CO 81001 (KTSC Ch. 8 Pueblo-Colorado Springs)—10-w, lat. 37° 40' 30", long. 106° 14' 30".
- Del Norte**—K04JA, Parker Hill TV Assn., Del Norte, CO 81132 (KNME-TV Ch. 5 Albuquerque, NM)—10-w, lat. 37° 40' 30", long. 106° 14' 30".
- Del Norte**—K06KB, Parker Hill TV Assn., Del Norte, CO 81132 (KASA-TV Ch. 2 Santa Fe, NM)—10-w, lat. 37° 40' 30", long. 106° 14' 30".
- Del Norte**—K07KB, Parker Hill TV Assn., Del Norte, CO 81132 (KOB-TV Ch. 4 Albuquerque, NM)—5-w, lat. 37° 40' 30", long. 106° 14' 30".
- Del Norte**—K09BU, Parker Hill TV Assn., Del Norte, CO 81132 (KOOA-TV Ch. 5 Pueblo-Colorado Springs)—1-w, lat. 37° 40' 19", long. 106° 21' 11".
- Del Norte**—K11EG, Parker Hill TV Assn., Del Norte, CO 81132 (KRQE Ch. 13 Albuquerque, NM)—10-w, lat. 37° 40' 30", long. 106° 14' 30".
- Del Norte**—K13CB, Parker Hill TV Assn., Del Norte, CO 81132 (KOAT-TV Ch. 7 Albuquerque, NM)—10-w, lat. 37° 40' 30", long. 106° 14' 30".
- Del Norte & South Fork**—K41DJ, South Fork TV Assn., Box 224, South Fork, CO 81154 (KTSC Ch. 8 Pueblo-Colorado Springs)—10-w, lat. 37° 40' 30", long. 106° 14' 30".
- Delta**—See K02GJ, Cedaredge.
- Delta**—See K12HV, Cedaredge.
- ***Delta**—K35AF, Pikes Peak Bcstg. Co., Box 1457, Colorado Springs, CO 80901-1457 (KJCT-TV Ch. 8 Grand Junction)—100-w, lat. 38° 44' 50", long. 108° 04' 55".
- Delta**—K52BC, Delta County, 5th & Palmer, Delta, CO 81416 (KRMA-TV Ch. 6 Denver)—100-w, lat. 38° 44' 50", long. 108° 04' 55".
- Delta**—K55DR, Delta County, 5th & Palmer, Delta, CO 81416 (KRMA-TV Ch. 6 Denver)—100-w, lat. 38° 42' 30", long. 107° 36' 15".
- Delta**—K58BV, Delta County, 5th & Palmer, Delta, CO 81416 (KRMA-TV Ch. 6 Denver)—100-w, lat. 38° 52' 20", long. 107° 39' 45".
- ***Delta**—K62DU, Delta County, 5th & Palmer, Delta, CO 81416 (KRMA-TV Ch. 6 Denver)—1000-w, lat. 38° 18' 50", long. 108° 12' 09".
- Delta County**—See K61BR, Ouray.
- Denver**—K57BT, Trinity Bcstg. Network, Box A, Santa Ana, CA 92711 (KTBN-TV Ch. 40 Santa Ana-Los Angeles, CA)—2000-w, lat. 39° 43' 59", long. 105° 14' 12". Note: Operating as LPTV.
- Denver**—K66FB, Trinity Bcstg. Network Inc., Box C-11949, Santa Ana, CA 92711 (KTBN-TV Ch. 40 Santa Ana-Los Angeles, CA)—1000-w, lat. 39° 51' 08", long. 105° 00' 51".
- Deora & rural area**—K45BU, Baca County, Box 116, 741 Main St., Springfield, CO 81073 (KOOA-TV Ch. 5 Pueblo-Colorado Springs)—1-w, lat. 37° 40' 30", long. 106° 14' 30".

Translators—Colorado

- Springs)—20-w, lat. 37° 37' 08", long. 102° 56' 22".
- Deora & rural area**—K47CJ, Baca County, Box 116, 741 Main St., Springfield, CO 81073 (KKTV Ch. 11 Colorado Springs-Pueblo)—20-w, lat. 37° 37' 08", long. 102° 56' 22".
- Deora & rural area**—K49BT, Baca County, Box 116, 741 Main St., Springfield, CO 81073 (KRDO-TV Ch. 13 Colorado Springs-Pueblo)—20-w, lat. 37° 37' 08", long. 102° 56' 22".
- Deora & rural area**—K51CL, Baca County, Box 116, 741 Main St., Springfield, CO 81073 (KTSC Ch. 8 Pueblo-Colorado Springs)—20-w, lat. 37° 37' 08", long. 102° 56' 22".
- Derby Mesa & Bond**—K05BJ, Upper Colorado River TV Assn., Box 3, Burns, CO 80426 (KCNC-TV Ch. 4 Denver)—1-w, lat. 39° 51' 18", long. 106° 56' 10".
- Derby Mesa (near Burns)**—K09GB, Upper Colorado River TV Assn., Star Rte., Gypsum, CO 81637 (KUSA-TV Ch. 9 Denver)—1-w, lat. 39° 52' 30", long. 106° 54' 45".
- Dinosaur**—See K08EK, Blue Mountain.
- Dinosaur**—See K10DY, Blue Mountain.
- Dinosaur**—See K12EE, Blue Mountain.
- Dinosaur**—See K24DG, Rangely.
- Divide Creek & Grass Valley**—K04GM, Garfield County, Box 640, Glenwood Springs, CO 81601 (KCNC-TV Ch. 4 Denver)—10-w, lat. 39° 36' 11", long. 107° 38' 49".
- Divide Creek & Grass Valley**—K06GW, Garfield County, Box 640, Glenwood Springs, CO 81601 (KRMA-TV Ch. 6 Denver)—10-w, lat. 39° 36' 11", long. 107° 38' 49".
- Divide Creek & Rifle Creek**—K12LM, Garfield County, Suite 300, 109 8th St., Glenwood Springs, CO 81601-3303 (KUSA-TV Ch. 9 Denver)—10-w, lat. 39° 36' 11", long. 107° 38' 49".
- Division, Spring Creek & Taylor River resort area**—K10HS, Gunnison County Metropolitan Recreation District, Box 1382, Gunnison, CO 81230 (KOAA-TV Ch. 5 Pueblo-Colorado Springs)—1-w, lat. 38° 44' 30", long. 106° 46' 00".
- Dolores**—K020G, Southwest Colorado TV Translator Assn., Box 158, Cortez, CO 81321 (KWGN-TV Ch. 2 Denver)—10-w, lat. 37° 28' 07", long. 108° 32' 48". Note: Licensed as LPTV.
- Dolores**—K04NK, Southwest Colorado TV Translator Assn., Box 158, Cortez, CO 81321 (KASA-TV Ch. 2 Santa Fe, NM)—1-w, lat. 37° 28' 07", long. 108° 32' 48". Note: Licensed as LPTV.
- Dolores**—K05GA, Southwest Colorado TV Translator Assn., Box 158, Cortez, CO 81321 (KJCT-TV Ch. 8 Grand Junction)—1-w, lat. 37° 28' 07", long. 108° 32' 48". Note: Licensed as LPTV.
- Dolores**—K08LL, Southwest Colorado TV Translator Assn., Box 158, Cortez, CO 81321 (KUSA-TV Ch. 9 Denver)—50-w, lat. 37° 28' 07", long. 108° 32' 48". Note: Licensed as LPTV.
- Dolores**—K10MZ, Southwest Colorado TV Translator Assn., Box 158, Cortez, CO 81321 (KRMA-TV Ch. 6 Denver)—5-w, lat. 37° 28' 07", long. 108° 32' 48". Note: Licensed as LPTV.
- Dolores**—See K11LP, Cortez.
- Dolores**—K13AT, Southwest Colorado TV Translator Assn., Box 158, Cortez, CO 81321 (KREZ-TV Ch. 6 Durango)—1-w, lat. 37° 28' 07", long. 108° 32' 48". Note: Licensed as LPTV.
- Dolores**—See K57EX, Cortez.
- Dotsero**—See K02BS, Cabin Creek.
- Dotsero**—See K12EF, Carlsburg.
- Dotsero**—See K81BH, Gypsum.
- Dove Creek**—K48BK, Southwest Colorado TV Translator Assn., Box 158, Cortez, CO 81321 (KJCT-TV Ch. 8 Grand Junction)—100-w, lat. 37° 48' 05", long. 109° 25' 30". Note: Licensed as LPTV.
- Dove Creek**—K67CO, Southwest Colorado TV Translator Assn., Box 158, Cortez, CO 81321 (KWGN-TV Ch. 2 Denver)—1-w, lat. 37° 28' 07", long. 108° 32' 48". Note: Licensed as LPTV. Holds CP for change to lat. 37° 48' 05", long. 109° 25' 30". BPTT-930331DE.
- Doyleville**—K03EY, Gunnison County Metropolitan Recreation District, Box 1382, Gunnison, CO 81230 (KREX-TV Ch. 5 Grand Junction)—1-w, lat. 38° 30' 22", long. 106° 40' 47".
- Doyleville**—See K39DC, Parlin.
- Doyleville**—See K41DU, Parlin.
- Doyleville**—See K61DC, Parlin.
- Doyleville**—See K63CX, Parlin.
- Durango**—K39AH, Journal Bcstg. of New Mexico Inc., 1377 University Blvd. NE, Albuquerque, NM 87102 (KASA-TV Ch. 2 Santa Fe, NM)—100-w, lat. 37° 15' 45", long. 107° 54' 07". Note: Licensed as LPTV.
- Durango**—K45DH, KOAT-TV Inc., 3801 Carlisle Blvd. NE, Albuquerque, NM 87107 (KOAT-TV Ch. 7 Albuquerque, NM)—100-w, lat. 37° 20' 18", long. 107° 49' 21".
- Durango**—K668N, KOB-TV Inc., 4 Broadcast Plaza SW, Albuquerque, NM 87104 (KOB-TV Ch. 12 Farmington, NM)—100-w, lat. 37° 20' 16", long. 107° 49' 23".
- Durango**—K72AN, Durango TV Translator, Durango Jr. Chamber of Commerce, Box 701, Durango, CO 81301 (KOB-TV Ch. 4 Albuquerque, NM)—100-w, lat. 37° 20' 18", long. 107° 49' 21".
- Durango & Hermosa**—K68AZ, New Mexico Bcstg. Co. Inc., Box 1294, Albuquerque, NM 87103 (KREZ-TV Ch. 6 Durango)—100-w, lat. 37° 20' 18", long. 107° 49' 21".
- Dyke & rural area**—K09CA, Devil Mountain TV Assn., Star Rte., Pagosa Springs, CO 81147 (KOB-TV Ch. 4 Albuquerque, NM)—1-w, lat. 37° 13' 14", long. 107° 14' 17".
- Eads**—K50AA, Kiowa County, Kiowa County Courthouse, Eads, CO 80136 (KOAA-TV Ch. 5 Pueblo-Colorado Springs)—100-w, lat. 38° 22' 35", long. 102° 58' 48".
- Eads**—K52AA, Kiowa County, Kiowa County Courthouse, Eads, CO 80136 (KKTU Ch. 11 Colorado Springs-Pueblo)—100-w, lat. 38° 22' 35", long. 102° 58' 48".
- Eads**—K54AB, Kiowa County, Kiowa County Courthouse, Eads, CO 80136 (KRDO-TV Ch. 13 Colorado Springs-Pueblo)—100-w, lat. 38° 22' 35", long. 102° 58' 48".
- Eads**—K56AG, Kiowa County, Kiowa County Courthouse, Eads, CO 80136 (KTSC Ch. 8 Pueblo-Colorado Springs)—100-w, lat. 38° 22' 35", long. 102° 58' 48".
- Eagle**—See K07DB, Wolcott.
- Eagle**—See K10DG, Wolcott.
- Eagle**—See K13DE, Wolcott.
- Eagle & Edwards**—K44DF, Eagle Valley TV Corp., Box 101, Eagle, CO 81631 (KRMA-TV Ch. 6 Denver)—100-w, lat. 39° 44' 23", long. 106° 48' 04".
- *Eagle, Edwards & Gypsum**—K40DA, Eagle Valley TV Corp., Box 101, Eagle, CO 81631 (KWGN-TV Ch. 2 Denver)—1000-w, lat. 39° 44' 23", long. 106° 48' 04".
- East Cottonwood Pass & Lower Gypsum Creek**—K65AK, Eagle Valley TV Corp., Box 101, Eagle, CO 81631 (KCNC-TV Ch. 4 Denver)—100-w, lat. 39° 44' 00", long. 106° 48' 00".
- East Elk Creek**—K02JD, Garfield County, Box 640, Glenwood Springs, CO 81601 (KUSA-TV Ch. 9 Denver)—1-w, lat. 39° 36' 32", long. 107° 33' 23".
- East Elk Creek**—K04JL, Garfield County, Box 640, Glenwood Springs, CO 81601 (KCNC-TV Ch. 4 Denver)—1-w, lat. 39° 36' 32", long. 107° 33' 23".
- East Elk Creek**—K06JS, Garfield County, Box 640, Glenwood Springs, CO 81601 (KREZ-TV Ch. 5 Grand Junction)—1-w, lat. 39° 36' 32", long. 107° 33' 23".
- East Elk Creek**—K08JS, Garfield County, Box 640, Glenwood Springs, CO 81601 (KWGN-TV Ch. 2 Denver)—1-w, lat. 39° 36' 32", long. 107° 33' 23".
- East Elk Creek**—K10LN, Garfield County, Box 640, Glenwood Springs, CO 81601 (KRMA-TV Ch. 6 Denver)—1-w, lat. 39° 36' 32", long. 107° 33' 23".
- East Rifle**—See K61BN, Rulison.
- East Rifle**—See K63BM, Rulison.
- East Rifle**—See K66BQ, Rulison.
- East Rifle**—See K68BR, Rulison.
- Edwards**—See K40DA, Eagle.
- Edwards**—See K44DF, Eagle.
- Eight Mile Ridge & Royal Gorge**—K56BG, KKTU Inc., 3100 N. Nevada Ave., Colorado Springs, CO 80907 (KKTU Ch. 11 Colorado Springs-Pueblo)—20-w, lat. 38° 25' 44", long. 104° 50' 12".
- Eight Mile Ridge & Royal Gorge**—K74DM, Pikes Peak Bcstg. Co., 399 S. 8th St., Colorado Springs, CO 80905 (KRDO-TV Ch. 13 Colorado Springs-Pueblo)—100-w, lat. 38° 25' 44", long. 104° 50' 12".
- El Jebel**—See K60AH, Carbondale.
- Eleven Mile Reservoir**—See K64AQ, Hartsel.
- Elk River Valley**—K02CQ, Yampa Valley TV Assn., Box 764, Steamboat Springs, CO (KCNC-TV Ch. 4 Denver)—1-w, lat. 40° 36' 45", long. 106° 57' 38".
- Estes Park**—K57AA, Translator Service Co. Inc., Box 274, Estes Park, CO 80517 (KRMA-TV Ch. 6 Denver)—100-w, lat. 40° 23' 10", long. 105° 31' 00".
- Estes Park**—K60ET, Translator Service Co. Inc., Box 274, Estes Park, CO 80517 (KMGH-TV Ch. 7 Denver)—100-w, lat. 40° 25' 13", long. 105° 26' 39".
- Estes Park**—K61AA, Translator Service Co. Inc., Box 274, Estes Park, CO 80517 (KUSA-TV Ch. 9 Denver)—100-w, lat. 40° 25' 13", long. 105° 26' 39".
- Estes Park**—K63AB, Translator Service Co. Inc., Box 274, Estes Park, CO 80517 (KWGN-TV Ch. 2 Denver)—100-w, lat. 40° 25' 13", long. 105° 26' 39".
- Estes Park**—K65AA, Translator Service Co. Inc., Box 274, Estes Park, CO 80517 (KCNC-TV Ch. 4 Denver)—100-w, lat. 40° 25' 13", long. 105° 26' 39".
- Estes Park**—K67AS, Translator Service Co. Inc., Box 274, Estes Park, CO 80517 (KBDI-TV Ch. 12 Broomfield)—100-w, lat. 40° 25' 19", long. 105° 26' 36".
- Estes Park & Fall River**—K03DL, Translator Service Co. Inc., Box 274, Estes Park, CO 80517 (KWGN-TV Ch. 2 Denver)—1-w, lat. 40° 22' 35", long. 105° 33' 35".

- Estes Park & Fall River**—K08HL, Translator Service Co. Inc., Box 274, Estes Park, CO 80517 (KCNC-TV Ch. 4 Denver)—1-w, lat. 40° 22' 35", long. 105° 33' 35".
- Estes Park (SW residential area)**—K13PW, Channel 20 TV Co., 1645 W. Fullerton Ave., Chicago, IL 60614 (KRMA-TV Ch. 6 Denver)—1-w, lat. 40° 22' 35", long. 105° 33' 35".
- Estes Park (SW residential area)**—K38DM, Translator Service Co. Inc., Box 274, Estes Park, CO 80517 (KCNC-TV Ch. 4 Denver)—100-w, lat. 40° 25' 13", long. 105° 26' 39".
- Estes Park (W)**—See K47EC, Windcliff.
- Estes Park (W)**—See K51AB, Windcliff.
- Estes Park (W)**—See K55AU, Windcliff.
- Estes Park (W)**—See K69AT, Windcliff.
- Estes Park Estates (unincorporated areas)**—See K03EO, Pinewood Springs.
- Estes Park Estates (unincorporated areas)**—See K08IV, Pinewood Springs.
- Estes Park Estates (unincorporated areas)**—See K11NO, Pinewood Springs.
- Estes Park Estates (unincorporated areas)**—See K13OI, Pinewood Springs.
- Fairplay**—K11MM, Twelve Mile Club, 3075 Wild Horse Rd., Colorado Springs, CO 80926 (KRDO-TV Ch. 13 Colorado Springs-Pueblo)—1-w, lat. 39° 07' 37", long. 106° 03' 45".
- Fall River**—See K03DL, Estes Park.
- Fall River**—See K08HL, Estes Park.
- Flagler-Seibert**—K63AJ, Kit Carson County, Board of County Commissioners, County Courthouse, Burlington, CO 80807 (KCNC-TV Ch. 4 Denver)—100-w, lat. 39° 19' 05", long. 103° 06' 25".
- Flagler-Seibert**—K65AO, Kit Carson County, Board of County Commissioners, County Courthouse, Burlington, CO 80807 (KRMA-TV Ch. 6 Denver)—100-w, lat. 39° 19' 05", long. 103° 06' 25".
- Flagler-Seibert**—K67AQ, Kit Carson County, Board of County Commissioners, County Courthouse, Burlington, CO 80807 (KMGH-TV Ch. 7 Denver)—100-w, lat. 39° 19' 05", long. 103° 06' 25".
- Flagler-Seibert**—K69AX, Kit Carson County, Board of County Commissioners, County Courthouse, Burlington, CO 80807 (KUSA-TV Ch. 9 Denver)—100-w, lat. 39° 19' 05", long. 103° 06' 25".
- Fleming**—See K23AB, Sterling.
- Fleming**—See K25AF, Sterling.
- Fleming, Sterling & rural Logan County**—K27AG, Board of Logan County Commissioners, 315 Main St., Sterling, CO 80751 (KUSA-TV Ch. 9 Denver)—100-w, lat. 40° 35' 28", long. 103° 02' 23".
- Fleming, Sterling & rural Logan County**—K29AC, Board of Logan County Commissioners, 315 Main St., Sterling, CO 80751 (KRMA-TV Ch. 6 Denver)—100-w, lat. 40° 35' 28", long. 103° 02' 23".
- Florissant**—See K03FP, Lake George.
- Florissant**—See K11MT, Lake George.
- Florissant**—See K13EO, Lake George.
- Florissant**—See K62BU, Lake George.
- Fort Collins**—K54CQ, Echonet Corp., Box 255, Evergreen, CO 80439 (KUBD Ch. 59 Denver)—lat. 40° 40' 50", long. 104° 56' 32". Note: Licensed as LPTV.
- Four Mile Creek**—See K47AC, Silt.
- Four Mile Creek**—See K49AH, Silt.
- Fraser**—K27CB, Fraser Valley Metropolitan Recreation District, Box 3348, Winter Park, CO 80482 (KMGH-TV Ch. 7 Denver)—10-w, lat. 39° 51' 45", long. 105° 46' 20".
- Fraser**—K30CR, Fraser Valley Metropolitan Recreation District, Box 3348, Winter Park, CO 80482—lat. 39° 51' 45", long. 105° 46' 20".
- Fraser**—K33BV, Fraser Valley Metropolitan Recreation District, Box 3348, Winter Park, CO 80482 (KCNC-TV Ch. 4 Denver)—10-w, lat. 39° 51' 45", long. 105° 46' 20".
- Fraser**—K36BR, Fraser Valley Metropolitan Recreation District, Box 3348, Winter Park, CO 80482 (KWGN-TV Ch. 2 Denver)—10-w, lat. 39° 51' 45", long. 105° 46' 20".
- Fraser**—K39BT, Fraser Valley Metropolitan Recreation District, Box 3348, Winter Park, CO 80482 (KUSA-TV Ch. 9 Denver)—10-w, lat. 39° 51' 45", long. 105° 46' 20".
- Fruita**—See K63EI, Grand Junction.
- Fruita**—See K65CE, Grand Junction.
- Fruita**—See K67CJ, Grand Junction.
- Frying Pan**—See K56AD, Crystal.
- Frying Pan**—See K58AA, Crystal.
- Frying Pan**—See K60AH, Carbondale.
- Gateway**—K62DP, Gunnison County Metropolitan Recreation District, Box 1382, Gunnison, CO 81230—lat. 38° 15' 43", long. 107° 15' 01".
- Gateway & Lake Fork area**—K02IK, Hinsdale County Chamber of Commerce Inc., Box 430, Lake City, CO 81235 (KUSA-TV Ch. 9 Denver)—1-w, lat. 38° 17' 28", long. 107° 15' 06".
- Gateway**—K04KG, Mesa County, Box 897, Grand Junction, CO 81502 (KWGN-TV Ch. 2 Denver)—5-w, lat. 38° 44' 18", long. 108° 53' 10".
- *Gateway**—K07QN, Mesa County, Box 897, Grand Junction, CO 81502 (KWGN-TV Ch. 2 Denver)—5-w, lat. 38° 43' 25", long. 108° 48' 28".
- Gateway**—K09MR, W. Russell Withers Jr., Box 789, Grand Junction, CO 81502 (KREY-TV Ch. 10 Montrose)—1-w, lat. 38° 38' 25", long. 108° 59' 32".
- *Gateway**—K11PX, Mesa County, Box 897, Grand Junction, CO 81502 (KRMA-TV Ch. 6 Denver)—5-w, lat. 38° 43' 25", long. 108° 48' 28".
- Gateway**—K13AM, Gateway TV Assn., Gateway, CO 81522 (KUTV Ch. 2 Salt Lake City, UT)—1-w, lat. 38° 38' 25", long. 108° 59' 32".
- *Gateway**—K35EB, Gunnison County Metropolitan Recreation District, Box 1382, Gunnison, CO 81230 (KMGH-TV Ch. 7 Denver)—20-w, lat. 38° 15' 43", long. 107° 15' 01".
- Gilman**—See K02BL, Minturn.
- Gilman**—See K04BG, Minturn.
- Gilman**—See K06BM, Minturn.
- Glen Haven**—K03EM, Translator Service Co. Inc., Box 274, Estes Park, CO 80517 (KWGN-TV Ch. 2 Denver)—1-w, lat. 40° 27' 23", long. 105° 26' 59".
- Glen Haven**—K08IS, Translator Service Co. Inc., Box 274, Estes Park, CO 80517 (KCNC-TV Ch. 4 Denver)—1-w, lat. 40° 27' 23", long. 105° 26' 59".
- Glen Haven (unincorporated village of)**—K10JY, Translator Service Co. Inc., Box 274, Estes Park, CO 80517 (KMGH-TV Ch. 7 Denver)—1-w, lat. 40° 27' 23", long. 105° 26' 59".
- Glen Haven (unincorporated village of)**—K12KP, Translator Service Co. Inc., Box 274, Estes Park, CO 80517 (KUSA-TV Ch. 9 Denver)—1-w, lat. 40° 27' 23", long. 105° 26' 59".
- Glen Haven (unincorporated village of)**—K13ON, Translator Service Co. Inc., Box 274, Estes Park, CO 80517 (KRMA-TV Ch. 6 Denver)—1-w, lat. 40° 27' 34", long. 105° 27' 48".
- Glenwood (rural area) & No Name Creek**—K06LX, Garfield County, Box 640, Glenwood Springs, CO 81601 (KRMA-TV Ch. 6 Denver)—10-w, lat. 39° 32' 38", long. 107° 17' 59".
- Glenwood Springs**—K05HE, Garfield County, Box 640, Glenwood Springs, CO 81601 (KWGN-TV Ch. 2 Denver)—10-w, lat. 39° 32' 38", long. 107° 17' 59".
- Glenwood Springs**—K09DC, Garfield County, Box 640, Glenwood Springs, CO 81601 (KUSA-TV Ch. 9 Denver)—10-w, lat. 39° 32' 38", long. 107° 17' 59".
- Glenwood Springs**—See K13AO, New Castle.
- Glenwood Springs**—K34EI, 31 Licensee Inc., 501 Wazee St., Denver, CO 80204 (KDVR Ch. 31 Denver)—100-w, lat. 39° 32' 36", long. 107° 17' 49". Note: Licensed as LPTV.
- Glenwood Springs**—K65CK, Pikes Peak Bcstg. Co., Box 1457, Colorado Springs, CO 80901-1457 (KJCT-TV Ch. 8 Grand Junction)—100-w, lat. 39° 32' 38", long. 107° 17' 59". Note: Licensed as LPTV.
- Glenwood Springs & rural area**—K07GD, W. Russell Withers Jr., Box 789, Grand Junction, CO 81502 (KREG-TV Ch. 3 Glenwood Springs)—10-w, lat. 39° 33' 48", long. 107° 18' 59".
- Glenwood Springs & rural areas SE**—K11DI, Garfield County, Box 640, Glenwood Springs, CO 81601 (KCNC-TV Ch. 4 Denver)—1-w, lat. 39° 32' 38", long. 107° 17' 59".
- Goeder**—See K08EK, Blue Mountain.
- Goeder**—See K09PE, Staley.
- Goeder**—See K10DY, Blue Mountain.
- Goeder**—See K11PI, Staley.
- Goeder**—See K12EE, Blue Mountain.
- Gore Pass**—See K03CF, Blue River Valley.
- Gore Pass & Blue River Valley**—K56AT, Moffat County, County Courthouse, Craig, CO 81625 (KUSA-TV Ch. 9 Denver)—100-w, lat. 40° 00' 00", long. 106° 26' 26".
- Granada**—K07LP, Granada TV Assn., 102 N. Main, Granada, CO 81041 (KSNG Ch. 11 Garden City, KS)—1-w, lat. 38° 02' 37", long. 102° 19' 15".
- *Grand Junction**—K16DC, Victory Communications Inc., 2040 Hawley Dr., Vista, CA 92084 (KTBN-TV Ch. 40 Santa Ana-Los Angeles, CA)—912-w, lat. 39° 04' 00", long. 108° 44' 41".
- *Grand Junction**—K21EC, U. of Southern Colorado, 2200 Bonforte Blvd., Pueblo, CO 81001 (KTSC Ch. 8 Pueblo-COLORADO SPRINGS)—1000-w, lat. 39° 05' 21", long. 108° 13' 23".
- *Grand Junction**—K27CO, Western Slope Communications Ltd., Suite 1600, 1625 Broadway, Denver, CO 80202 (KBYU-TV Ch. 11 Provo, UT)—1000-w, lat. 39° 05' 21", long. 108° 13' 37".
- Grand Junction, Palisade, Fruita, Mack & Loma**—K63EI, Mesa County, Box 20000-5005, Grand Junction, CO 81501 (KCNC-TV Ch. 4 Denver)—100-w, lat. 39° 03' 56", long. 108° 44' 50".

Translators—Colorado

- Grand Junction, Palisade, Fruita, Mack & Loma**—K65CE, Mesa County, Box 20000-5005, Grand Junction, CO 81501 (KWGN-TV Ch. 2 Denver)—100-w, lat. 39° 03' 56", long. 108° 44' 50".
- Grand Junction, Palisade, Fruita, Mack & Loma**—K67CJ, Mesa County, Box 20000-5005, Grand Junction, CO 81501 (KRMA-TV Ch. 6 Denver)—100-w, lat. 39° 03' 56", long. 108° 44' 50".
- Grand Junction, Red Lands, Collbran, De Beque & Skyway**—K39AF, Mesa County, Box 20000-5005, Grand Junction, CO 81501 (KWGN-TV Ch. 2 Denver)—100-w, lat. 39° 05' 20", long. 108° 13' 35".
- Grand Junction, Red Lands, Collbran, De Beque & Skyway**—K41AE, Mesa County, Box 20000-5005, Grand Junction, CO 81501 (KRMA-TV Ch. 6 Denver)—100-w, lat. 39° 05' 20", long. 108° 13' 25".
- Grand Junction, Red Lands, Collbran, De Beque & Skyway**—K43AB, Mesa County, Box 20000-5005, Grand Junction, CO 81501 (KCNC-TV Ch. 4 Denver)—100-w, lat. 39° 05' 20", long. 108° 13' 25".
- Grand Lake**—K08GW, Town of Grand Lake, Box 6, 315 Pitkin, Grand Lake, CO 80447 (KWGN-TV Ch. 5 Cheyenne, WY)—1-w, lat. 40° 14' 21", long. 105° 49' 05".
- Grand Lake**—K11ET, Grand Lake Metropolitan Recreation District, Box 590, Grand Lake, CO 80447-0590 (KWGN-TV Ch. 2 Denver)—10-w, lat. 40° 13' 00", long. 105° 51' 51".
- Grand Lake**—K13EL, Grand Lake Metropolitan Recreation District, Box 590, Grand Lake, CO 80447-0590 (KCNC-TV Ch. 4 Denver)—10-w, lat. 40° 13' 00", long. 105° 51' 51".
- Grand Valley**—K02HW, W. Russell Withers Jr., Box 789, Grand Junction, CO 81502 (KREG-TV Ch. 3 Glenwood Springs)—10-w, lat. 39° 25' 48", long. 107° 57' 10".
- Grand Valley**—K11PR, Garfield County, Box 640, Glenwood Springs, CO 81601 (KWGN-TV Ch. 2 Denver)—5-w, lat. 39° 26' 34", long. 107° 57' 57".
- Grand Valley**—K13QZ, Garfield County, Box 640, Glenwood Springs, CO 81601 (KRMA-TV Ch. 6 Denver)—10-w, lat. 39° 26' 34", long. 107° 57' 57".
- Grand Valley & Morrisiana Mesa**—K04GQ, Garfield County, Box 640, Glenwood Springs, CO 81601 (KCNC-TV Ch. 4 Denver)—1-w, lat. 39° 26' 34", long. 107° 57' 57".
- Grand Valley & Morrisiana Mesa**—K07JM, Garfield County, Box 640, Glenwood Springs, CO 81601 (KUSA-TV Ch. 9 Denver)—10-w, lat. 39° 26' 34", long. 107° 57' 57".
- Grass Valley**—See K04GM, Divide Creek.
- Grass Valley**—See K06GW, Divide Creek.
- B-180**
- Green Mountain Reservoir, Parshall & Troublesome**—K11HV, Green Mountain TV Assn. Inc., Kremmling, CO (KCNC-TV Ch. 4 Denver)—5-w, lat. 39° 55' 42", long. 106° 16' 10".
- Gunnison**—K02IZ, Gunnison County Metropolitan Recreation District, Box 1382, Gunnison, CO 81230 (KWGN-TV Ch. 2 Denver)—10-w, lat. 38° 31' 25", long. 106° 54' 20".
- Gunnison**—K04DH, Gunnison County Metropolitan Recreation District, Box 1382, Gunnison, CO 81230 (KUSA-TV Ch. 9 Denver)—1-w, lat. 38° 31' 25", long. 106° 54' 20". Note: Licensed as LPTV.
- Gunnison**—K06HN, Gunnison County Metropolitan Recreation District, Box 1382, Gunnison, CO 81230 (KTSC Ch. 8 Pueblo-Colorado Springs)—1-w, lat. 38° 31' 25", long. 106° 54' 20".
- Gunnison**—K09TH, Gunnison County Metropolitan Recreation District, Box 1382, Gunnison, CO 81230 (KWGN-TV Ch. 2 Denver)—10-w, lat. 38° 31' 25", long. 106° 54' 20".
- Gunnison**—K13AV, Gunnison County Metropolitan Recreation District, Box 1382, Gunnison, CO 81230 (KDVR Ch. 31 Denver)—10-w, lat. 38° 31' 25", long. 106° 54' 20".
- ***Gunnison**—K27CP, Western Slope Communications Ltd., Suite 1600, 1625 Broadway, Denver, CO 80202—100-w, lat. 38° 31' 25", long. 106° 54' 20".
- Gunnison & Gunnison Valley rural area**—K07BE, Gunnison County Metropolitan Recreation District, Box 1382, Gunnison, CO 81230 (KOA-TV Ch. 5 Pueblo-Colorado Springs)—1-w, lat. 38° 31' 25", long. 106° 54' 20".
- Gunnison & Gunnison Valley rural area**—K11AT, Gunnison County Metropolitan Recreation District, Box 1382, Gunnison, CO 81230 (KREX-TV Ch. 5 Grand Junction)—10-w, lat. 38° 31' 25", long. 106° 54' 20".
- Gunnison Valley**—See K07BE, Gunnison.
- Gunnison Valley**—See K11AT, Gunnison.
- Gypsum**—See K07DB, Wolcott.
- Gypsum**—See K10DG, Wolcott.
- Gypsum**—See K13DE, Wolcott.
- Gypsum**—See K40DA, Eagle.
- Gypsum Valley**—See K81BH, Gypsum.
- Gypsum, Dotsero, Gypsum Valley & Riland**—K81BH, Eagle Valley TV Corp., Eagle, CO (KUSA-TV Ch. 9 Denver)—20-w, lat. 39° 44' 00", long. 106° 44' 00".
- Hamilton**—K09GO, Moffat County, County Courthouse, Craig, CO 81625 (KCNC-TV Ch. 4 Denver)—1-w, lat. 40° 19' 54", long. 107° 35' 54".
- Hartsel**—See K62BU, Lake George.
- Hartsel**—K66AW, Gunnison County Metropolitan Recreation District, Box 1382, Gunnison, CO 81230 (KWGN-TV Ch. 2 Denver)—100-w, lat. 39° 02' 57", long. 105° 30' 45".
- Hartsel**—K68AR, Chaffee County TV Translator Assn., Box 325, Salida, CO 81201 (KCNC-TV Ch. 4 Denver)—100-w, lat. 39° 02' 57", long. 105° 30' 45".
- Hartsel**—K70FL, Chaffee County TV Translator Assn., Box 325, Salida, CO 81201 (KMGH-TV Ch. 7 Denver)—100-w, lat. 39° 02' 57", long. 105° 30' 45".
- Hartsel, Antero Junction & Eleven Mile Reservoir**—K64AQ, Gunnison County Metropolitan Recreation District, Box 1382, Gunnison, CO 81230 (KUSA-TV Ch. 9 Denver)—100-w, lat. 39° 02' 57", long. 105° 30' 45".
- Haxtun**—K47DE, Region 1 Translator Assn., 720 W. 4th, Julesburg, CO 80737—lat. 40° 38' 57", long. 102° 40' 59".
- Haxtun**—K49AF, Region 1 Translator Assn., 720 W. 4th, Julesburg, CO 80737 (KWGN-TV Ch. 2 Denver)—100-w, lat. 40° 38' 47", long. 102° 40' 59".
- Haxtun**—K51AI, Region 1 Translator Assn., 720 W. 4th, Julesburg, CO 80737 (KCNC-TV Ch. 4 Denver)—100-w, lat. 40° 38' 47", long. 102° 40' 59".
- Haxtun**—K53AJ, Region 1 Translator Assn., 720 W. 4th, Julesburg, CO 80737 (KRMA-TV Ch. 6 Denver)—100-w, lat. 40° 39' 23", long. 102° 49' 21".
- Haxtun**—K55CD, Region 1 Translator Assn., 720 W. 4th, Julesburg, CO 80737 (KUSA-TV Ch. 9 Denver)—100-w, lat. 40° 38' 47", long. 102° 40' 59".
- Hayden**—K06CE, Yampa Valley TV Assn., 561 Russell St., Craig, CO 81625 (KCNC-TV Ch. 4 Denver)—10-w, lat. 40° 31' 16", long. 107° 17' 51".
- Hayden**—K09NX, Yampa Valley TV Assn., 561 Russell St., Craig, CO 81625 (KMGH-TV Ch. 7 Denver)—10-w, lat. 40° 31' 16", long. 107° 17' 51".
- Hayden**—K19CF, Rout County, Box 773598, Steamboat Springs, CO 80477 (KSBS-TV Ch. 24 Steamboat Springs)—lat. 40° 31' 15", long. 107° 17' 46".
- Heaney**—K13VY, Green Mountain TV Assn. Inc., Blue River Rte. 82A, Dillon, CO 80435 (KUSA-TV Ch. 9 Denver)—10-w, lat. 39° 55' 42", long. 106° 16' 10".
- Hermosa**—See K68AZ, Durango.
- Hiwatha & rural area**—K11FR, Moffat County, County Courthouse, Craig, CO 81625 (KCNC-TV Ch. 4 Denver)—1-w, lat. 40° 59' 30", long. 108° 36' 30".
- Hoehne**—K03DQ, Valley Metropolitan Recreation District, Branson Star Rte. 10, Trinidad, CO 81082 (KRDO-TV Ch. 13 Colorado Springs-Pueblo)—1-w, lat. 37° 08' 35", long. 104° 26' 40".
- Hoehne**—K07HK, Valley Metropolitan Recreation District, Branson Star Rte. 10, Trinidad, CO 81082 (KKTU Ch. 11 Colorado Springs-Pueblo)—1-w, lat. 37° 08' 35", long. 104° 26' 40".
- Hoehne**—K09HU, Valley Metropolitan Recreation District, Branson Star Rte. 10, Trinidad, CO 81082 (KOA-TV Ch. 5 Pueblo-Colorado Springs)—1-w, lat. 37° 08' 35", long. 104° 26' 40".
- Hoehne**—See K69CX, Trinidad.
- Holly**—K02HA, Holly TV Inc., 211 S. Main, Holly, CO 81047 (KBSD-TV Ch. 6 Ensign, KS)—1-w, lat. 37° 59' 34", long. 102° 07' 33".
- Holly**—K04HA, Holly TV Inc., 211 S. Main, Holly, CO 81047 (KUPK-TV Ch. 13 Garden City, KS)—1-w, lat. 38° 03' 28", long. 102° 06' 38".
- Holly**—K08BU, Holly TV Inc., 211 S. Main, Holly, CO 81047 (KSNG Ch. 11 Garden City, KS)—1-w, lat. 37° 59' 34", long. 102° 07' 33".
- ***Holyoke**—K61EC, Region 1 Translator Assn., 720 W. 4th, Julesburg, CO 80737 (KMGH-TV Ch. 7 Denver)—100-w, lat. 40° 30' 51", long. 102° 21' 32".
- Holyoke**—K63BL, Region 1 Translator Assn., 720 W. 4th, Julesburg, CO 80737 (KWGN-TV Ch. 2 Denver)—100-w, lat. 40° 30' 51", long. 102° 21' 32".
- Holyoke**—K65BO, Region 1 Translator Assn., 720 W. 4th, Julesburg, CO 80737 (KCNC-TV Ch. 4 Denver)—100-w, lat. 40° 30' 51", long. 102° 21' 32".
- Holyoke**—K67BU, Region 1 Translator Assn., 720 W. 4th, Julesburg, CO 80737 (KRMA-TV Ch. 6 Denver)—100-w, lat. 40° 30' 51", long. 102° 21' 32".
- Hotchkiss**—See K09QA, Paonia.
- Hotchkiss & Crawford**—K13ML, W. Russell Withers Jr., Box 789, Grand Junction, CO 81502 (KREY-TV Ch. 10 Montrose)—10-w, lat. 38° 42' 48", long. 107° 36' 42".
- Howard**—K04IC, Pleasant Valley TV Club, Box 338, Star Rte., Howard, CO 81233 (KRDO-TV Ch. 13 Colorado Springs-Pueblo)—1-w, lat. 38° 25' 58", long. 105° 48' 08".
- Howard**—K07BU, Pleasant Valley TV Club, Box 338, Star Rte., Howard, CO 81233 (KOA-TV Ch. 5 Pueblo-Colorado Springs)—1-w, lat. 38° 26' 28", long. 105° 50' 41".
- ***Howard**—K61CK, Fremont School District No. 3, Box 385, Cotopaxi, CO 81223 (KTSC Ch. 8 Pueblo-Colorado Springs)—1-w, lat. 38° 25' 58", long. 105° 48' 08".
- Idalia & South Yuma County rural areas**—K46AD, Region 1 Translator Assn., 720 W. 4th, Julesburg, CO 80737 (KWGN-TV Ch. 2 Denver)—100-w, lat. 39° 42' 59", long. 102° 28' 50".

Colorado—Translators

- Idalia & South Yuma County rural areas**—K48AJ, Region 1 Translator Assn., 720 W. 4th, Julesburg, CO 80737 (KCNC-TV Ch. 4 Denver)—100-w, lat. 39° 42' 59", long. 102° 28' 50".
- Idalia & South Yuma County rural areas**—K50AF, Region 1 Translator Assn., 720 W. 4th, Julesburg, CO 80737 (KRMA-TV Ch. 6 Denver)—100-w, lat. 39° 42' 59", long. 102° 28' 50".
- Idalia & South Yuma County rural areas**—K52AI, Region 1 Translator Assn., 720 W. 4th, Julesburg, CO 80737 (KUSA-TV Ch. 9 Denver)—100-w, lat. 39° 42' 59", long. 102° 28' 50".
- Idalia & South Yuma County rural areas**—K54AL, Region 1 Translator Assn., 720 W. 4th, Julesburg, CO 80737 (KTVC Ch. 3 Sterling)—100-w, lat. 39° 42' 59", long. 102° 28' 50".
- *Ignacio**—K15EA, U. of Southern Colorado, 2200 Bonforte Blvd., Pueblo, CO 81001 (KTSC Ch. 8 Pueblo-Colorado Springs)—1-w, lat. 37° 05' 51", long. 107° 37' 32".
- Ignacio**—See K42DI, Bayfield.
- Ignacio**—See K61BO, Bayfield.
- Ignacio**—See K63BN, Bayfield.
- Ignacio**—See K65CI, Bayfield.
- Ignacio**—See K67CM, Bayfield.
- Ismay Canyon**—K02OU, Southwest Colorado TV Translator Assn., Box 158, Cortez, CO 81321 (KWGN-TV Ch. 2 Denver)—1-w, lat. 37° 15' 08", long. 108° 41' 16". Note: Licensed as LPTV.
- Ismay Canyon**—K0400, Southwest Colorado TV Translator Assn., Box 158, Cortez, CO 81321 (KUSA-TV Ch. 9 Denver)—1-w, lat. 37° 15' 08", long. 108° 41' 16". Note: Licensed as LPTV.
- Ismay Canyon**—K05JW, Southwest Colorado TV Translator Assn., Box 158, Cortez, CO 81321 (KRMA-TV Ch. 6 Denver)—10-w, lat. 37° 15' 08", long. 108° 41' 16". Note: Licensed as LPTV.
- Ismay Canyon**—K10NY, Southwest Colorado TV Translator Assn., Box 158, Cortez, CO 81321 (KMGH-TV Ch. 7 Denver)—1-w, lat. 37° 15' 08", long. 108° 41' 16". Note: Licensed as LPTV.
- Ismay Canyon**—NEW, Ch. 13, Southwest Colorado TV Translator Assn., Box 158, Cortez, CO 81321 (KMGH-TV Ch. 7 Denver)—lat. 37° 15' 08", long. 108° 41' 16".
- Jack's Cabin**—K02GH, Gunnison County Metropolitan Recreation District, Box 1382, Gunnison, CO 81230 (KREX-TV Ch. 5 Grand Junction)—1-w, lat. 38° 42' 47", long. 106° 48' 36".
- Jack's Cabin**—K05EJ, Gunnison County Metropolitan Recreation District, Box 1382, Gunnison, CO 81230 (KOA-TV Ch. 5 Pueblo-Colorado Springs)—1-w, lat. 38° 42' 47", long. 106° 48' 36".
- Jack's Cabin**—K09SJ, Gunnison County Metropolitan Recreation District, Box 1382, Gunnison, CO 81230 (KUSA-TV Ch. 9 Denver)—1-w.
- Jack's Cabin**—K67CQ, Gunnison County Metropolitan Recreation District, Box 1382, Gunnison, CO 81230 (KREX-TV Ch. 5 Grand Junction)—20-w, lat. 38° 42' 47", long. 106° 48' 36".
- Jack's Cabin & adjacent area**—K65CR, Gunnison County Metropolitan Recreation District, Box 1382, Gunnison, CO 81230 (KWGN-TV Ch. 2 Denver)—20-w, lat. 38° 43' 45", long. 106° 47' 53".
- Jack's Cabin area**—K08HC, Gunnison County Metropolitan Recreation District, Box 1382, Gunnison, CO 81230 (KUSA-TV Ch. 9 Denver)—10-w, lat. 38° 42' 47", long. 106° 48' 36".
- Jack's Cabin area**—K69BU, Gunnison County Metropolitan Recreation District, Box 1382, Gunnison, CO 81230 (KTSC Ch. 8 Pueblo-Colorado Springs)—20-w, lat. 38° 43' 45", long. 106° 47' 53".
- *Jacks Cabin**—K16DR, Town of Crested Butte, 308 3rd St., Crested Butte, CO 81224—20-w, lat. 38° 42' 47", long. 106° 48' 36".
- *Jackson County (rural SW)**—K11PZ, Jackson County, 396 Lafever St., Walden, CO 80480 (KUSA-TV Ch. 9 Denver)—1-w, lat. 40° 20' 19", long. 106° 19' 14".
- Jackson County (rural SW)**—K13RB, Jackson County, 396 Lafever St., Walden, CO 80480 (KCNC-TV Ch. 4 Denver)—1-w, lat. 40° 20' 15", long. 106° 19' 15".
- Jackson County (rural SW)**—K69CW, Jackson County, 396 Lafever St., Walden, CO 80480 (KRMA-TV Ch. 6 Denver)—1-w, lat. 40° 20' 15", long. 106° 19' 15".
- *Jackson County SW**—K20BX, Jackson County, 396 Lafever St., Walden, CO 80480 (KMGH-TV Ch. 7 Denver)—1-w, lat. 40° 20' 15", long. 106° 19' 15".
- Jackson County SW**—K22DT, Jackson County, 396 Lafever St., Walden, CO 80480—lat. 40° 20' 15", long. 106° 19' 15".
- Julesburg**—K31AB, Region 1 Translator Assn., 720 W. 4th, Julesburg, CO 80737 (KWGN-TV Ch. 2 Denver)—100-w, lat. 40° 54' 18", long. 102° 22' 30".
- Julesburg**—K35AB, Region 1 Translator Assn., 720 W. 4th, Julesburg, CO 80737 (KCNC-TV Ch. 4 Denver)—100-w, lat. 40° 54' 18", long. 102° 22' 30".
- Julesburg**—K39AC, Region 1 Translator Assn., 720 W. 4th, Julesburg, CO 80737 (KRMA-TV Ch. 6 Denver)—100-w, lat. 40° 54' 18", long. 102° 22' 30".
- Julesburg**—K41AB, Region 1 Translator Assn., 720 W. 4th, Julesburg, CO 80737 (KUSA-TV Ch. 9 Denver)—100-w, lat. 40° 54' 18", long. 102° 22' 30".
- Julesburg**—K43BY, Region 1 Translator Assn., 720 W. 4th, Julesburg, CO 80737 (KMGH-TV Ch. 7 Denver)—100-w, lat. 40° 54' 18", long. 102° 22' 30".
- La Jara**—See K55CL, Alamosa.
- La Jara**—See K57CB, Romeo.
- La Jara**—See K59BG, Romeo.
- La Jara**—See K61AZ, Romeo.
- La Jara**—See K63AN, Romeo.
- La Jara**—See K65AS, Romeo.
- La Jara**—See K67AK, Romeo.
- La Junta**—K35DZ, Full Gospel Outreach Inc., No. 111, 5050 Edison Ave., Colorado Springs, CO 80915 (KTBN-TV Ch. 40 Santa Ana-Los Angeles, CA)—100-w, lat. 37° 58' 52", long. 103° 33' 03". Requests modification of CP to lat. 37° 56' 47", long. 103° 32' 39". BMPTT-940210IC.
- La Veta**—K03FR, U. of Southern Colorado, 2200 Bonforte Blvd., Pueblo, CO 81001 (KTSC Ch. 8 Pueblo-Colorado Springs)—1-w, lat. 37° 30' 00", long. 105° 00' 27".
- La Veta & rural area**—K07EL, La Veta TV Assn., Box 65, La Veta, CO 81055 (KKTV Ch. 11 Colorado Springs-Pueblo)—1-w, lat. 37° 30' 00", long. 105° 00' 06".
- La Veta & rural area**—K09EM, La Veta TV Assn., Box 65, La Veta, CO 81055 (KRDO-TV Ch. 13 Colorado Springs-Pueblo)—1-w, lat. 37° 30' 00", long. 105° 00' 06".
- Lake City**—K08GV, Hinsdale County Chamber of Commerce Inc., Box 430, Lake City, CO 81235 (KOA-TV Ch. 5 Pueblo-Colorado Springs)—1-w, lat. 38° 03' 16", long. 107° 14' 17".
- Lake City**—K10EA, Hinsdale County Chamber of Commerce Inc., Box 430, Lake City, CO 81235 (KREX-TV Ch. 5 Grand Junction)—1-w, lat. 37° 59' 56", long. 107° 19' 35".
- Lake City & rural area**—K12KV, Hinsdale County Chamber of Commerce Inc., Box 430, Lake City, CO 81235 (KUSA-TV Ch. 9 Denver)—1-w, lat. 37° 59' 35", long. 107° 19' 30".
- Lake City, South Summer Home & Resort area**—K04HG, Hinsdale County Chamber of Commerce Inc., Box 430, Lake City, CO 81235 (KOA-TV Ch. 5 Pueblo-Colorado Springs)—1-w, lat. 37° 59' 35", long. 107° 19' 30".
- Lake Fork**—See K02IK, Gateway.
- Lake George & Florissant**—K11MT, Lake George Volunteer Fire Dept., Box 127, Lake George, CO 80827 (KMGH-TV Ch. 7 Denver)—1-w, lat. 38° 59' 10", long. 105° 21' 35".
- Lake George, Florissant & Tarryall Canyon**—K03FP, Lake George Volunteer Fire Dept., Box 127, Lake George, CO 80827 (KUSA-TV Ch. 9 Denver)—1-w, lat. 38° 59' 10", long. 105° 21' 05".
- Lake George, Florissant & Tarryall Canyon**—K13EO, Lake George Volunteer Fire Dept., Box 127, Lake George, CO 80827 (KOA-TV Ch. 5 Pueblo-Colorado Springs; KCNC-TV Ch. 4 Denver)—1-w, lat. 38° 59' 10", long. 105° 21' 05".
- Lake George, Florissant, Hartsel, Park County & Teller County**—K62BU, Five County Public Telecommunications Project, Box 143, Lake George, CO 80827 (KRMA-TV Ch. 6 Denver)—100-w, lat. 39° 03' 01", long. 105° 30' 50".
- Lamar**—K03BA, City of Lamar, Box 270, 103 N. 2nd, Lamar, CO 81052 (KKTV Ch. 11 Colorado Springs-Pueblo)—1-w, lat. 38° 03' 35", long. 102° 39' 04".
- Lamar**—K07DH, City of Lamar, Box 270, 103 N. 2nd, Lamar, CO 81052 (KRDO-TV Ch. 13 Colorado Springs-Pueblo)—1-w, lat. 38° 03' 35", long. 102° 39' 04".
- Lamar**—K09DH, City of Lamar, Box 270, 103 N. 2nd, Lamar, CO 81052 (KOA-TV Ch. 5 Pueblo-Colorado Springs)—1-w, lat. 38° 03' 35", long. 102° 39' 04".
- *Lamar**—K18EJ, Sangre de Cristo Communications Inc., 2200 7th Ave., Pueblo, CO 81005 (KOA-TV Ch. 5 Pueblo-Colorado Springs)—100-w, lat. 38° 03' 35", long. 102° 39' 04".
- *Lamar**—K42EA, Full Gospel Outreach Inc., No. 111, 5050 Edison Ave., Colorado Springs, CO 80915 (KTBN-TV Ch. 40 Santa Ana-Los Angeles, CA)—100-w, lat. 38° 02' 13", long. 102° 36' 02".
- Lamar & rural area**—K53AA, Prowers County, Prowers County Courthouse, Lamar, CO 81052 (KOA-TV Ch. 5 Pueblo-Colorado Springs)—100-w, lat. 38° 02' 05", long. 102° 26' 10".
- Lamar & rural area**—K55AK, Prowers County, Prowers County Courthouse, Lamar, CO 81052 (KKTV Ch. 11 Colorado Springs-Pueblo)—100-w, lat. 38° 02' 05", long. 102° 26' 10".
- Lamar & rural area**—K57AG, Prowers County, Prowers County Courthouse, Lamar, CO 81052 (KRDO-TV Ch. 13 Colorado Springs-Pueblo)—100-w, lat. 38° 02' 05", long. 102° 26' 10".
- Lamar & rural area**—K59AH, Prowers County, Prowers County Courthouse, Lamar, CO 81052 (KTSC Ch. 8 Pueblo-Colorado Springs)—100-w, lat. 38° 02' 05", long. 102° 26' 10".
- Las Animas & rural area**—K63AF, Bent County, County Courthouse, Las Animas, CO 81054 (KOA-TV Ch. 5 Pueblo-Colorado Springs)—100-w, lat. 38° 01' 15", long. 102° 59' 10".
- Las Animas & rural area**—K65AJ, Bent County, County Courthouse, Las Animas, CO 81054 (KKTV Ch. 11 Colorado

Translators—Colorado

- Spring-Pueblo)—100-w, lat. 38° 01' 15", long. 102° 59' 10".
- Las Animas & rural area**—K67AH, Bent County, County Courthouse, Las Animas, CO 81054 (KRDO-TV Ch. 13 Colorado Springs-Pueblo)—100-w, lat. 38° 01' 15", long. 102° 59' 10".
- Las Animas & rural area**—K69AN, Bent County, County Courthouse, Las Animas, CO 81054 (KTSC Ch. 8 Pueblo-Colorado Springs)—100-w, lat. 38° 01' 15", long. 102° 59' 10".
- Lazear, Crawford & Clearfork area**—K03FV, W. Russell Withers Jr., Box 789, Grand Junction, CO 81502 (K0AA-TV Ch. 5 Pueblo-Colorado Springs)—1-w, lat. 38° 52' 34", long. 107° 39' 29".
- Leadville**—K03CD, Lake County TV-FM Inc., Box 44, Leadville, CO 80461 (KRMA-TV Ch. 6 Denver)—10-w, lat. 39° 15' 48", long. 106° 10' 57".
- Leadville**—K05CK, Lake County TV-FM Inc., Box 44, Leadville, CO 80461 (KWGN-TV Ch. 2 Denver)—10-w, lat. 39° 15' 54", long. 106° 11' 01".
- Leadville**—K08ER, Lake County TV-FM Inc., Box 44, Leadville, CO 80461 (KCNC-TV Ch. 4 Denver)—10-w, lat. 39° 16' 15", long. 106° 11' 11".
- Leadville**—K11GM, Lake County TV-FM Inc., Box 44, Leadville, CO 80461 (KMGH-TV Ch. 7 Denver)—10-w, lat. 39° 15' 52", long. 106° 10' 54".
- Leadville**—K13GI, Lake County TV-FM Inc., Box 44, Leadville, CO 80461 (KUSA-TV Ch. 9 Denver)—10-w, lat. 39° 15' 52", long. 106° 10' 54".
- Leadville**—See K81BI, Buena Vista.
- Little Cimarron**—See K06AM, Cimarron.
- Logan County**—See K15AB, Peetz.
- Logan County**—See K17AB, Peetz.
- Logan County**—See K19AB, Peetz.
- Logan County**—See K21AD, Peetz.
- Logan County (rural)**—See K23AB, Sterling.
- Logan County (rural)**—See K25AF, Sterling.
- Logan County (rural)**—See K27AG, Fleming.
- Logan County (rural)**—See K29AC, Fleming.
- Loma**—See K63EI, Grand Junction.
- Loma**—See K65CE, Grand Junction.
- Loma**—See K67CJ, Grand Junction.
- Love Ranch**—See K11IF, Weiland Ranch.
- Lower & Upper Frying Pan River area**—K03AJ, Frying Pan TV Assn., 506 E. Main St., Aspen, CO 81611 (KREX-TV Ch. 5 Grand Junction)—1-w, lat. 39° 22' 15", long. 106° 50' 00".
- Lower & Upper Frying Pan River area**—K11LM, Roaring Fork TV Assn. Inc., 506 E. Main St., Aspen, CO 81611 (KUSA-TV Ch. 9 Denver)—1-w, lat. 39° 22' 15", long. 106° 50' 00".
- Lower Gypsum Creek**—See K65AK, East Cottonwood Pass.
- Lower Piceance Creek**—K13WY, Rio Blanco County TV Assn., 17497 Hwy. 64, Rangely, CO 81648 (KUSA-TV Ch. 9 Denver)—1-w, lat. 39° 58' 14", long. 108° 11' 29".
- Lower Piceance Creek**—K11TV, Rio Blanco County TV Assn., Box 1047, Meeker, CO 81641 (KMGH-TV Ch. 7 Denver)—1-w, lat. 39° 58' 44", long. 108° 11' 29".
- *Lower Piceance Creek (rural area)**—K03HG, Rio Blanco County TV Assn., 17497 Hwy. 64, Rangely, CO 81648 (KWGN-TV Ch. 2 Denver)—1-w, lat. 39° 58' 14", long. 108° 11' 29".
- Lower Quartz Creek**—See K41DU, Parlin.
- Lower Quartz Creek**—See K61DC, Parlin.
- Lower Quartz Creek**—See K63CX, Parlin.
- Lower Snake River, CO & Baggs, WY**—K08BM, Moffat County, County Courthouse, Craig, CO 81625 (KCNC-TV Ch. 4 Denver)—1-w, lat. 40° 55' 35", long. 107° 28' 40".
- Mack**—See K63EI, Grand Junction.
- Mack**—See K65CE, Grand Junction.
- Mack**—See K67CJ, Grand Junction.
- Madden Peak**—See K09DM, Cortez.
- Manassa**—See K55CL, Alamosa.
- Manassa**—See K57CB, Romeo.
- Manassa**—See K59BG, Romeo.
- Manassa**—See K61AZ, Romeo.
- Manassa**—See K63AN, Romeo.
- Manassa**—See K65AS, Romeo.
- Manassa**—See K67AK, Romeo.
- Mancos**—See K11LP, Cortez.
- Mancos**—See K16CT, Cortez.
- Mancos**—See K18DR, Cortez.
- Mancos**—See K20DI, Cortez.
- Mancos**—See K22CU, Cortez.
- Mancos**—K31CT, Southwest Colorado TV Translator Assn., Box 158, Cortez, CO 81321—lat. 37° 21' 58", long. 108° 08' 42". Channel America. Note: Licensed as LPTV.
- Mancos**—See K53DR, Cortez.
- Manitou Springs**—K03AO, City of Manitou Springs, 606 Manitou Ave., Manitou Springs, CO 80829 (KKTU-TV Ch. 11 Colorado Springs-Pueblo)—1-w, lat. 38° 51' 50", long. 104° 54' 15".
- Manitou Springs**—K06BI, City of Manitou Springs, 606 Manitou Ave., Manitou Springs, CO 80829 (KRDO-TV Ch. 13 Colorado Springs-Pueblo)—1-w, lat. 38° 51' 50", long. 104° 54' 15".
- Manitou Springs**—K07PA, U. of Southern Colorado, 2200 Bonforte Blvd., Pueblo, CO 81001 (KTSC Ch. 8 Pueblo-Colorado Springs)—10-w, lat. 38° 51' 50", long. 104° 54' 15".
- Manitou Springs**—K09LH, City of Manitou Springs, 606 Manitou Ave., Manitou Springs, CO 80829 (K0AA-TV Ch. 5 Pueblo-Colorado Springs)—1-w, lat. 38° 51' 50", long. 104° 54' 15".
- Marvine Creek rural area**—K39DD, Rio Blanco County TV Assn., 17497 Hwy. 64, Rangely, CO 81648 (KCNC-TV Ch. 4 Denver)—20-w, lat. 40° 02' 41", long. 107° 30' 22".
- *Marvine Creek rural area**—K48EC, Rio Blanco County TV Assn., 17497 Hwy. 64, Rangely, CO 81648 (KWGN-TV Ch. 2 Denver)—20-w, lat. 40° 02' 41", long. 107° 30' 21".
- Marvine Creek rural area**—K50AS, Rio Blanco County TV Assn., 17497 Hwy. 64, Rangely, CO 81648 (KUSA-TV Ch. 9 Denver)—20-w, lat. 40° 02' 41", long. 107° 30' 22".
- Marvine Creek rural area**—K67EF, Rio Blanco County TV Assn., 17497 Hwy. 64, Rangely, CO 81648 (KMGH-TV Ch. 7 Denver)—10-w, lat. 40° 02' 41", long. 107° 30' 22".
- Marvine Creek rural area**—K69GJ, Rio Blanco County TV Assn., 17497 Hwy. 64, Rangely, CO 81648 (KRMA-TV Ch. 6 Denver)—20-w, lat. 40° 02' 41", long. 107° 30' 22".
- Masonic Park**—See K02EX, South Fork.
- Masonic Park rural area**—K07FI, Creede TV Assn., Box 746, Plevna, MT 59344 (KRQE Ch. 13 Albuquerque, NM)—1-w, lat. 37° 41' 07", long. 106° 39' 19".
- Masonic Park rural area**—K09BD, Creede TV Assn., Box 746, Plevna, MT 59344 (K0AA-TV Ch. 5 Pueblo-Colorado Springs)—1-w, lat. 37° 41' 07", long. 106° 39' 19".
- Maybell**—K08EC, Moffat County, County Courthouse, Craig, CO 81625 (KCNC-TV Ch. 4 Denver)—1-w, lat. 40° 27' 15", long. 108° 01' 47".
- Maybell & rural area**—K10EW, Moffat County, County Courthouse, Craig, CO 81625 (KMGH-TV Ch. 7 Denver)—1-w, lat. 40° 27' 15", long. 108° 01' 47".
- *Maybell Area**—K29DL, Moffat County School District No. 1, 775 Yampa Ave., Craig, CO 81625—20-w, lat. 40° 27' 15", long. 108° 01' 47".
- McCoy**—See K02FX, Bond.
- McCoy**—See K13DK, Bond.
- †McElmo Canyon**—K08MI, Southwest Colorado TV Translator Assn., Box 158, Cortez, CO 81321 (KWGN-TV Ch. 2 Denver)—1-w, lat. 37° 21' 40", long. 108° 46' 36". Note: Licensed as LPTV.
- †McElmo Canyon**—K100E, Southwest Colorado TV Translator Assn., Box 158, Cortez, CO 81321 (KRMA-TV Ch. 6 Denver)—1-w, lat. 37° 21' 40", long. 108° 46' 36". Note: Licensed as LPTV.
- *Meeker**—K29CG, Rio Blanco County TV Assn., 17497 Hwy. 64, Rangely, CO 81648 (KWGN-TV Ch. 2 Denver)—100-w, lat. 40° 09' 36", long. 108° 57' 12".
- *Meeker**—K30CK, Rio Blanco County TV Assn., 17497 Hwy. 64, Rangely, CO 81648 (KWGN-TV Ch. 2 Denver)—100-w, lat. 40° 05' 51", long. 108° 48' 36".
- Meeker**—K46DO, Rio Blanco County TV Assn., 17497 Hwy. 64, Rangely, CO 81648 (KWGN-TV Ch. 2 Denver)—100-w, lat. 40° 02' 35", long. 107° 56' 01".
- Meeker**—K48CL, Rio Blanco County TV Assn., 17497 Hwy. 64, Rangely, CO 81648 (KUSA-TV Ch. 9 Denver)—100-w, lat. 39° 42' 04", long. 107° 57' 05".
- Meeker**—See K50AE, Wilson Creek.
- Meeker**—K64BH, Rio Blanco County TV Assn., 17497 Hwy. 64, Rangely, CO 81648 (KRMA-TV Ch. 6 Denver)—100-w, lat. 40° 02' 35", long. 107° 56' 01".
- Meeker & rural area**—K12LT, Rio Blanco County TV Assn., 17497 Hwy. 64, Rangely, CO 81648 (KMGH-TV Ch. 7 Denver)—10-w, lat. 40° 10' 55", long. 107° 54' 01".
- Meeker & surrounding rural area**—K06JJ, Rio Blanco County TV Assn., 17497 Hwy. 64, Rangely, CO 81648 (KUSA-TV Ch. 9 Denver)—10-w, lat. 40° 02' 35", long. 107° 56' 01".
- Meeker & surrounding rural area**—K09FE, Rio Blanco County TV Assn., 17497 Hwy. 64, Rangely, CO 81648 (KCNC-TV Ch. 4 Denver)—10-w, lat. 40° 02' 35", long. 107° 56' 01".

- Meeker, Rangely & White River area**—K62AB, Rio Blanco County TV Assn., 17497 Hwy. 64, Rangely, CO 81648 (KMGH-TV Ch. 7 Denver)—100-w, lat. 40° 09' 50", long. 108° 26' 36".
- Mesa**—K10BT, Plateau Valley TV Assn. Inc., Mesa, CO 81643 (KREX-TV Ch. 5 Grand Junction)—1-w, lat. 39° 04' 52", long. 108° 12' 24".
- Mesa**—K120R, Mesa County, Box 20000-5005, Grand Junction, CO 81501—100-w, lat. 39° 04' 55", long. 108° 12' 16".
- Minturn & Gilman**—K02BL, Battle Mountain TV Assn., Box 96, Minturn, CO 81645 (KMGH-TV Ch. 7 Denver)—1-w, lat. 39° 35' 22", long. 106° 25' 20".
- Minturn & Gilman**—K04BG, Battle Mountain TV Assn., Box 96, Minturn, CO 81645 (KGWN-TV Ch. 5 Cheyenne, WY)—1-w, lat. 39° 35' 22", long. 106° 25' 20".
- Minturn & Gilman**—K06BM, Battle Mountain TV Assn., Box 96, Minturn, CO 81645 (KCNC-TV Ch. 4 Denver)—1-w, lat. 39° 35' 22", long. 106° 25' 20".
- Missouri Heights**—See K13AO, New Castle.
- Montrose**—K04FW, Region 10 League for Economic Assistance, Box 849, Montrose, CO 81402 (KUSA-TV Ch. 9 Denver)—10-w, lat. 38° 19' 25", long. 107° 37' 40". Requests CP for change to lat. 38° 23' 14", long. 107° 40' 28". BPTV-930402YZ.
- Montrose**—K16DG, Region 10 League for Economic Assistance, Box 849, Montrose, CO 81402 (KOAA-TV Ch. 5 Pueblo-Colorado Springs)—10-w, lat. 38° 19' 25", long. 107° 37' 40". Holds CP for change to lat. 38° 23' 14", long. 107° 40' 28". BPTV-930402YY.
- *Montrose**—K19CE, Region 10 League for Economic Assistance, Box 849, Montrose, CO 81402 (KUSA-TV Ch. 9 Denver)—20-w, lat. 38° 19' 25", long. 107° 37' 40". Holds CP for change to lat. 38° 23' 14", long. 107° 40' 28". BPTV-930402YX.
- Montrose**—K28AD, Pikes Peak Bcstg. Co., Box 1457, Colorado Springs, CO 80901-1457 (KJCT-TV Ch. 8 Grand Junction)—10-w, lat. 38° 31' 00", long. 107° 51' 08".
- Montrose**—K32CW, Region 10 League for Economic Assistance, Box 849, Montrose, CO 81402 (KWGN-TV Ch. 2 Denver)—1000-w, lat. 38° 18' 50", long. 108° 12' 09".
- Montrose County**—See K61BR, Ouray.
- Montrose, Naturita, Nucla & Uruvan**—K50CR, Montrose County, Box 1289, Montrose, CO 81402 (KRMA-TV Ch. 6 Denver)—100-w, lat. 38° 18' 40", long. 108° 11' 35". Requests CP to change primary station to KCNC-TV, Ch. 4 Denver, 1000-w, lat. 38° 18' 50", long. 108° 12' 09". BMTT-920212BW.
- Morrisiana Mesa**—See K04GQ, Grand Valley.
- Morrisiana Mesa**—See K07JM, Grand Valley.
- Mosca**—See K81BI, Buena Vista.
- Mount Carmel**—K08GY, Baca County, Box 116, 741 Main St., Springfield, CO 81073 (KOAA-TV Ch. 5 Pueblo-Colorado Springs)—10-w, lat. 37° 04' 20", long. 102° 22' 45".
- Mount Carmel**—K09WG, Baca County, Box 116, 741 Main St., Springfield, CO 81073—10-w, lat. 37° 04' 20", long. 102° 22' 45". Holds CP for change to lat. 37° 04' 30", long. 102° 22' 45". BPTT-931122IG.
- Mount Carmel & rural area**—K10IM, Baca County, Box 116, 741 Main St., Springfield, CO 81073 (KRDO-TV Ch. 13 Colorado Springs-Pueblo)—10-w, lat. 37° 04' 20", long. 102° 22' 45".
- Mount Carmel & rural area**—K12IM, Baca County, Box 116, 741 Main St., Springfield, CO 81073 (KKTU-TV Ch. 11 Colorado Springs-Pueblo)—10-w, lat. 37° 04' 20", long. 102° 22' 45".
- Mount Crested Butte**—See K04GS, Crested Butte.
- Mount Crested Butte**—See K10AK, Crested Butte.
- Mount Crested Butte**—See K13RY, Crested Butte.
- Mount Crested Butte**—See K41AH, Crested Butte.
- Mount Crested Butte**—See K43AH, Crested Butte.
- Mount Massive Trout Club (S of Leadville)**—K09LT, Mount Massive Lakes Inc., Box 27, Leadville, CO 80461 (KRDO-TV Ch. 13 Colorado Springs-Pueblo)—1-w, lat. 39° 09' 02", long. 106° 18' 05".
- Mount Massive Trout Club & vicinity**—K63ET, Pikes Peak Bcstg. Co., Box 1457, Colorado Springs, CO 80901-1457 (KRDO-TV Ch. 13 Colorado Springs-Pueblo)—20-w, lat. 39° 11' 46", long. 106° 19' 50".
- Mountain Estates**—See K55CJ, Cripple Creek.
- Mountain Estates**—See K57BY, Cripple Creek.
- Mountain Estates**—See K59BZ, Cripple Creek.
- Naturita**—See K02GC, Paradox.
- Naturita**—See K04FY, Nucla.
- Naturita**—See K56AI, Norwood.
- New Castle**—K07JF, W. Russell Withers Jr., Box 789, Grand Junction, CO 81502 (KREG-TV Ch. 3 Glenwood Springs)—10-w, lat. 39° 33' 40", long. 107° 31' 57".
- *New Castle**—K36AF, Pikes Peak Bcstg. Co., Box 1457, Colorado Springs, CO 80901-1457 (KJCT-TV Ch. 8 Grand Junction)—100-w, lat. 39° 33' 40", long. 107° 31' 57". Note: Licensed as LPTV.
- New Castle & Peach Valley**—K09JT, Garfield County, Box 640, Glenwood Springs, CO 81601 (KCNC-TV Ch. 4 Denver)—5-w, lat. 39° 33' 40", long. 107° 31' 57".
- New Castle & Peach Valley**—K11JZ, Garfield County, Box 640, Glenwood Springs, CO 81601 (KUSA-TV Ch. 9 Denver)—5-w, lat. 39° 33' 40", long. 107° 31' 57".
- New Castle, Peach Valley & Canyon Creek**—K03FS, Garfield County, Box 640, Glenwood Springs, CO 81601 (KRMA-TV Ch. 6 Denver)—10-w, lat. 39° 33' 40", long. 107° 31' 57".
- New Castle, Peach Valley & Canyon Creek**—K05GY, Garfield County, Box 640, Glenwood Springs, CO 81601 (KWGN-TV Ch. 2 Denver)—10-w, lat. 39° 33' 40", long. 107° 31' 57".
- New Castle, Rifle, Carbondale, Cattle Creek, Missouri Heights & Glenwood Springs**—K13AO, W. Russell Withers Jr., Box 789, Grand Junction, CO 81502 (KREG-TV Ch. 3 Glenwood Springs)—10-w, lat. 39° 25' 39", long. 107° 22' 48".
- No Name Creek**—See K06LX, Glenwood.
- Norwood**—See K02GC, Paradox.
- Norwood**—See K04FY, Nucla.
- Norwood**—K06GQ, W. Russell Withers Jr., Box 789, Grand Junction, CO 81502 (KREY-TV Ch. 10 Montrose)—10-w, lat. 38° 06' 00", long. 108° 13' 20".
- Norwood**—See K34DH, Redvale.
- Norwood, Nucla & Naturita**—K56AI, KOB-TV Inc., 4 Broadcast Plaza SW, Albuquerque, NM 87104 (KOB-TV Ch. 12 Farmington, NM)—100-w, lat. 37° 54' 39", long. 108° 26' 05".
- Nucla**—See K02GC, Paradox.
- Nucla**—See K50CR, Naturita.
- Nucla**—See K56AI, Norwood.
- Nucla, Naturita, Norwood & Paradox**—K04FY, Montrose County, Box 1289, Montrose, CO 81402 (KUTV Ch. 2 Salt Lake City, UT)—10-w, lat. 38° 15' 10", long. 108° 39' 30". Requests CP for change to lat. 38° 15' 30", long. 108° 41' 15". BPTTV-890310NK.
- Nutria**—See K66AV, Sunetha.
- Oak Creek**—K69DL, Yampa Valley TV Assn. Inc., County Courthouse, Steamboat Springs, CO 80477 (KWGN-TV Ch. 2 Denver)—100-w, lat. 40° 17' 04", long. 106° 58' 07".
- Oak Creek & Yampa**—K06CH, Yampa Valley TV Assn. Inc., County Courthouse, Steamboat Springs, CO 80477 (KCNC-TV Ch. 4 Denver)—1-w, lat. 40° 15' 17", long. 106° 57' 20".
- Oak Creek & Yampa**—K09IF, Yampa Valley TV Assn. Inc., County Courthouse, Steamboat Springs, CO 80477 (KMGH-TV Ch. 7 Denver)—1-w, lat. 40° 15' 17", long. 106° 57' 20".
- Ohio City**—See K08JZ, Pitkin.
- Ohio City**—See K10MA, Pitkin.
- Ohio City**—See K12AL, Pitkin.
- Otis**—See K14AE, Akron.
- Otis**—See K16AC, Akron.
- Otis**—See K18AE, Akron.
- Otis**—See K20AE, Akron.
- *Ouray**—K05JC, City of Ouray, 5th Ave. & 3rd St., Ouray, CO 81427 (KJCT-TV Ch. 8 Grand Junction)—100-w, lat. 38° 00' 57", long. 107° 39' 59".
- Ouray**—K07BV, City of Ouray, 5th Ave. & 3rd St., Ouray, CO 81427 (KREY-TV Ch. 10 Montrose)—1-w, lat. 38° 02' 30", long. 107° 40' 19".
- Ouray**—See K64BL, Ridgway.
- Ouray & Ouray County**—K09PJ, City of Ouray, 5th Ave. & 3rd St., Ouray, CO 81427 (KTSC Ch. 8 Pueblo-Colorado Springs)—10-w, lat. 38° 00' 57", long. 107° 39' 59".
- Ouray County**—See K09PJ, Ouray.
- Ouray, Ridgway, Delta County & Montrose County**—K61BR, City of Ouray, 5th Ave. & 3rd St., Ouray, CO 81427 (KRMA-TV Ch. 6 Denver)—100-w, lat. 38° 23' 12", long. 107° 40' 31".
- Pagosa**—K04NS, Pagosa Springs TV Assn., Box 15, Pagosa Springs, CO 81147 (KRQE Ch. 13 Albuquerque, NM)—lat. 37° 15' 40", long. 107° 02' 45".
- Pagosa Springs**—K02IL, New Mexico Bcstg. Co. Inc., Box 1294, Albuquerque, NM 87103 (KREZ-TV Ch. 6 Durango)—10-w, lat. 37° 15' 40", long. 107° 02' 45".
- Pagosa Springs**—K08GM, Pagosa Springs TV Assn., Box 15, Pagosa Springs, CO 81147 (KOB-TV Ch. 4 Albuquerque, NM)—1-w, lat. 37° 15' 40", long. 107° 02' 45".
- Pagosa Springs**—K10GO, Pagosa Springs TV Assn., Box 15, Pagosa Springs, CO 81147 (KOAT-TV Ch. 7 Albuquerque, NM)—1-w, lat. 37° 15' 40", long. 107° 02' 45".

Translators—Colorado

- Pagosa Springs**—K54DH, Pagosa Springs TV Assn., Box 15, Pagosa Springs, CO 81147—100-w, lat. 37° 11' 36", long. 107° 05' 31".
- ***Pagosa Springs**—K56DO, Pagosa Springs TV Assn., Box 15, Pagosa Springs, CO 81147 (KRQE Ch. 13 Albuquerque, NM)—20-w, lat. 37° 11' 36", long. 107° 05' 31".
- ***Pagosa Springs**—K58CJ, Pagosa Springs TV Assn., Box 15, Pagosa Springs, CO 81147 (KOAT-TV Ch. 7 Albuquerque, NM)—200-w, lat. 37° 11' 36", long. 107° 05' 31".
- Pagosa Springs**—K62AP, Regents of U. of New Mexico & Board of Education of the City of Albuquerque, 1130 University Blvd. NE, Albuquerque, NM 87102 (KNME-TV Ch. 5 Albuquerque, NM)—20-w, lat. 37° 15' 40", long. 107° 02' 45".
- Pagosa Springs & Upper Piedra (rural)**—K09JV, Upper Piedra TV Assn., Box 130, Pagosa Springs, CO 81147 (KOB-TV Ch. 4 Albuquerque, NM)—1-w, lat. 37° 25' 20", long. 107° 09' 05".
- Palisade**—See K63EI, Grand Junction.
- Palisade**—See K65CE, Grand Junction.
- Palisade**—See K67CJ, Grand Junction.
- Paonia**—K06HZ, W. Russell Withers Jr., Box 789, Grand Junction, CO 81502 (KREY-TV Ch. 10 Montrose)—1-w, lat. 38° 52' 34", long. 107° 39' 29".
- Paonia**—See K07AW, Crawford.
- Paonia**—K11LU, W. Russell Withers Jr., Box 789, Grand Junction, CO 81502 (K0AA-TV Ch. 5 Pueblo-Colorado Springs)—10-w, lat. 38° 52' 34", long. 107° 39' 29".
- Paonia & Hotchkiss**—K09QA, W. Russell Withers Jr., Box 789, Grand Junction, CO 81502 (KUSA-TV Ch. 9 Denver)—10-w, lat. 38° 54' 39", long. 107° 36' 00".
- Parachute**—K45AF, Pikes Peak Bcstg. Co., Box 1457, Colorado Springs, CO 80901-1457 (KJCT-TV Ch. 8 Grand Junction)—20-w, lat. 39° 26' 34", long. 107° 57' 59".
- Paradox**—See K04FY, Nucla.
- Paradox, Naturita, Norwood & Nucla**—K02GC, W. Russell Withers Jr., Box 789, Grand Junction, CO 81502 (KREY-TV Ch. 10 Montrose)—10-w, lat. 38° 15' 10", long. 108° 39' 30".
- Park County**—See K62BU, Lake George.
- Parlin & Doyleville**—K39DC, Gunnison County Metropolitan Recreation District, Box 1382, Gunnison, CO 81230 (KWGN-TV Ch. 2 Denver)—20-w, lat. 38° 30' 22", long. 106° 40' 47".
- 81230 (KMGH-TV Ch. 7 Denver)—20-w, lat. 38° 30' 22", long. 106° 40' 47".
- Parlin, Doyleville & Lower Quartz Creek**—K61DC, Gunnison County Metropolitan Recreation District, Box 1382, Gunnison, CO 81230 (K0AA-TV Ch. 5 Pueblo-Colorado Springs)—20-w, lat. 38° 30' 22", long. 106° 40' 47".
- Parlin, Doyleville & Lower Quartz Creek**—K63CX, Gunnison County Metropolitan Recreation District, Box 1382, Gunnison, CO 81230 (KUSA-TV Ch. 9 Denver)—20-w, lat. 38° 30' 22", long. 106° 40' 47".
- Parshall**—See K11HV, Green Mountain Reservoir.
- Peach Valley**—See K03FS, New Castle.
- Peach Valley**—See K05GY, New Castle.
- Peach Valley**—See K09JT, New Castle.
- Peach Valley**—See K11JZ, New Castle.
- Peetz & Logan County**—K15AB, Board of Logan County Commissioners, 315 Main St., Sterling, CO 80751 (KWGN-TV Ch. 2 Denver)—100-w, lat. 40° 52' 56", long. 103° 13' 40".
- Peetz & Logan County**—K17AB, Board of Logan County Commissioners, 315 Main St., Sterling, CO 80751 (KRMA-TV Ch. 4 Denver)—100-w, lat. 40° 52' 56", long. 103° 13' 40".
- Peetz & Logan County**—K19AB, Board of Logan County Commissioners, 315 Main St., Sterling, CO 80751 (KUSA-TV Ch. 9 Denver)—100-w, lat. 40° 52' 56", long. 103° 13' 40".
- Peetz & Logan County**—K21AD, Board of Logan County Commissioners, 315 Main St., Sterling, CO 80751 (KRMA-TV Ch. 6 Denver)—100-w, lat. 40° 52' 56", long. 103° 13' 40".
- Phippsburg & Steamboat Springs**—K11FW, Moffat County, 221 W. Victory Way, Craig, CO 81625 (KCNC-TV Ch. 4 Denver)—10-w, lat. 40° 27' 16", long. 106° 44' 34".
- Phippsburg & Yampa Valley rural area**—K13ES, Yampa Valley TV Assn., Box 764, Steamboat Springs, CO (KMGH-TV Ch. 7 Denver)—10-w, lat. 40° 27' 16", long. 106° 44' 34".
- Piceance Creek**—See K32AC, White River.
- Piceance Creek**—See K54AH, White River.
- Piceance Creek**—See K56EZ, White River.
- Piceance Creek**—See K58EF, White River.
- Piceance Creek rural area**—K07QB, Rio Blanco County TV Assn., Box 1047, Meeker, CO 81641 (KRMA-TV Ch. 6 Denver)—10-w, lat. 39° 52' 00", long. 108° 13' 55".
- Piceance Creek rural area (central)**—K61BD, Rio Blanco County TV Assn., Box 1047, Meeker, CO 81641 (KMGH-TV Ch. 7 Denver)—20-w, lat. 39° 52' 00", long. 108° 13' 55".
- Piceance Creek rural area (central)**—K64AV, Rio Blanco County TV Assn., Box 1047, Meeker, CO 81641 (KUSA-TV Ch. 9 Denver)—20-w, lat. 39° 52' 00", long. 108° 13' 55".
- Piceance Creek rural area (central)**—K67BK, Rio Blanco County TV Assn., Box 1047, Meeker, CO 81641 (KCNC-TV Ch. 4 Denver)—20-w, lat. 39° 52' 00", long. 108° 13' 55".
- Pinewood Springs & Estes Park Estates (unincorporated areas)**—K03EO, Translator Service Co. Inc., Box 274, Estes Park, CO 80517 (KMGH-TV Ch. 7 Denver)—1-w, lat. 40° 17' 06", long. 105° 21' 35".
- Pinewood Springs & Estes Park Estates (unincorporated areas)**—K08V, Translator Service Co. Inc., Box 274, Estes Park, CO 80517 (KCNC-TV Ch. 4 Denver)—1-w, lat. 40° 17' 06", long. 105° 21' 35".
- Pinewood Springs & Estes Park Estates (unincorporated areas)**—K11NO, Translator Service Co. Inc., Box 274, Estes Park, CO 80517 (KWGN-TV Ch. 2 Denver)—1-w, lat. 40° 17' 06", long. 105° 21' 35".
- Pinewood Springs & Estes Park Estates (unincorporated areas)**—K13OI, Translator Service Co. Inc., Box 274, Estes Park, CO 80517 (KUSA-TV Ch. 9 Denver)—1-w, lat. 40° 17' 06", long. 105° 21' 35".
- ***Pitkin**—K05JT, Gunnison County Metropolitan Recreation District, Box 1382, Gunnison, CO 81230 (KMGH-TV Ch. 7 Denver)—1-w, lat. 38° 33' 28", long. 106° 29' 32".
- ***Pitkin**—K19DS, Town of Pitkin, c/o William P. Bickley, Pitkin, CO 81241 (KMGH-TV Ch. 7 Denver)—20-w, lat. 38° 36' 16", long. 106° 31' 40".
- ***Pitkin**—K21EF, Town of Pitkin, c/o William P. Bickley, Pitkin, CO 81241 (KMGH-TV Ch. 7 Denver)—20-w, lat. 38° 36' 16", long. 106° 31' 40".
- ***Pitkin**—K23DX, Town of Pitkin, c/o William P. Bickley, Pitkin, CO 81241 (KMGH-TV Ch. 7 Denver)—20-w, lat. 38° 36' 16", long. 106° 31' 40".
- ***Pitkin**—K25FJ, Town of Pitkin, c/o William P. Bickley, Pitkin, CO 81241 (KTSC Ch. 8 Pueblo-Colorado Springs)—20-w, lat. 38° 36' 16", long. 106° 31' 40".
- ***Pitkin**—K31EP, Town of Pitkin, c/o William P. Bickley, Pitkin, CO 81241—20-w, lat. 38° 36' 16", long. 106° 31' 40".
- ***Pitkin**—K43EG, Town of Pitkin, c/o William P. Bickley, Pitkin, CO 81241 (KMGH-TV Ch. 7 Denver)—20-w, lat. 38° 36' 16", long. 106° 31' 40".
- ***Pitkin & Ohio City**—K08JZ, Gunnison County Metropolitan Recreation District, Box 1382, Gunnison, CO 81230 (KUSA-TV Ch. 9 Den-
- ver)—1-w, lat. 38° 33' 28", long. 106° 29' 32".
- Pitkin & Ohio City**—K10MA, Gunnison County Metropolitan Recreation District, Box 1382, Gunnison, CO 81230 (KWGN-TV Ch. 2 Denver)—1-w, lat. 38° 33' 28", long. 106° 29' 32".
- Pitkin & Ohio City**—K12AL, Gunnison County Metropolitan Recreation District, Box 1382, Gunnison, CO 81230 (K0AA-TV Ch. 5 Pueblo-Colorado Springs)—1-w, lat. 38° 33' 28", long. 106° 29' 32".
- ***Pitkin & Ohio City**—K15ED, Gunnison County Metropolitan Recreation District, Box 1382, Gunnison, CO 81230 (KTSC Ch. 8 Pueblo-Colorado Springs)—20-w, lat. 38° 33' 28", long. 106° 29' 32".
- Pitkin County**—See K07RN, Woody Creek.
- Pitkin County**—See K09LU, Woody Creek.
- Pitkin County**—See K11LW, Woody Creek.
- Pitkin County**—See K13MT, Woody Creek.
- Placerville**—K03FX, W. Russell Withers Jr., Box 789, Grand Junction, CO 81502 (KREY-TV Ch. 10 Montrose)—10-w, lat. 38° 01' 05", long. 108° 04' 02".
- ***Pleasant Valley**—K47CR, Region 1 Translator Assn., 720 W. 4th, Julesburg, CO 80737 (KMGH-TV Ch. 7 Denver)—20-w, lat. 40° 30' 38", long. 102° 08' 02".
- Pleasant Valley**—K49CP, Region 1 Translator Assn., 720 W. 4th, Julesburg, CO 80737 (KWGN-TV Ch. 2 Denver)—21-w, lat. 40° 30' 38", long. 102° 08' 02".
- Pleasant Valley**—K51DE, Region 1 Translator Assn., 720 W. 4th, Julesburg, CO 80737 (KCNC-TV Ch. 4 Denver)—21-w, lat. 40° 30' 38", long. 102° 08' 02".
- Pleasant Valley**—K53DK, Region 1 Translator Assn., 720 W. 4th, Julesburg, CO 80737 (KRMA-TV Ch. 6 Denver)—20-w, lat. 40° 30' 38", long. 102° 08' 02".
- Powder Wash**—K10EF, Moffat County, County Courthouse, Craig, CO 81625 (KCNC-TV Ch. 4 Denver)—1-w, lat. 40° 56' 15", long. 108° 19' 06".
- Powderhorn ski area development & Upper Plateau Creek**—K69AO, Roaring Fork TV Assn. Inc., 506 E. Main St., Aspen, CO 81611 (KREX-TV Ch. 5 Grand Junction)—100-w, lat. 39° 05' 15", long. 108° 13' 40".
- Powderhorn Valley**—K07VY, Gunnison County Metropolitan Recreation District, Box 1382, Gunnison, CO 81230 (KREY-TV Ch. 10 Montrose)—100-w, lat. 38° 18' 30", long. 107° 09' 00".
- Powderhorn Valley**—K12LX, Gunnison County Metropolitan Recreation District, Box 1382, Gunnison, CO 81230 (KUSA-TV Ch. 9 Denver)—1-w, lat. 38° 17' 53", long. 107° 07' 55".

Colorado—Translators

- ***Powderhorn Valley**—K15EO, Gunnison County Metropolitan Recreation District, Box 1382, Gunnison, CO 81230—20-w, lat. 38° 17' 53", long. 107° 07' 55".
- Radium & Sheephorn**—K70DV, Eagle Valley TV Corp., Box 101, Eagle, CO 81631 (KCNC-TV Ch. 4 Denver)—20-w, lat. 40° 00' 05", long. 106° 26' 31".
- Radium & Sheephorn**—K72DE, Eagle Valley TV Corp., Box 101, Eagle, CO 81631 (KUSA-TV Ch. 9 Denver)—10-w, lat. 40° 00' 05", long. 106° 26' 31".
- Rangely**—K06DX, Rio Blanco County TV Assn., Box 1047, Meeker, CO 81641 (KREX-TV Ch. 5 Grand Junction)—10-w, lat. 40° 09' 36", long. 108° 57' 12".
- Rangely**—See K08EK, Blue Mountain.
- Rangely**—See K10DY, Blue Mountain.
- Rangely**—See K12EE, Blue Mountain.
- ***Rangely**—K22DZ, Rio Blanco County TV Assn., 17497 Hwy. 64, Rangely, CO 81648 (KSL-TV Ch. 5 Salt Lake City, UT)—100-w, lat. 40° 05' 51", long. 108° 48' 36".
- Rangely**—K26DP, Rio Blanco County TV Assn., Box 1047, Meeker, CO 81641 (KRMA-TV Ch. 6 Denver)—100-w, lat. 40° 05' 51", long. 108° 48' 36".
- Rangely**—K28CG, Rio Blanco County TV Assn., Box 1047, Meeker, CO 81641 (KWGN-TV Ch. 2 Denver)—100-w, lat. 40° 05' 51", long. 108° 48' 36".
- Rangely**—See K60AC, Meeker.
- Rangely**—K60FE, Rio Blanco County TV Assn., 17497 Hwy. 64, Rangely, CO 81648 (KDVR Ch. 31 Denver)—100-w, lat. 40° 05' 51", long. 108° 48' 36".
- Rangely**—See K62AB, Meeker.
- Rangely**—K66ER, Rio Blanco County TV Assn., 17497 Hwy. 64, Rangely, CO 81648 (KJCT-TV Ch. 8 Grand Junction)—100-w, lat. 40° 05' 51", long. 108° 48' 36".
- Rangely, Dinosaur & Blue Mountain**—K24DG, Rio Blanco County TV Assn., 17497 Hwy. 64, Rangely, CO 81648 (KCNC-TV Ch. 4 Denver)—100-w, lat. 40° 05' 51", long. 108° 48' 36".
- Raymond**—See K03EG, Riverside.
- Raymond**—See K08IN, Riverside.
- Raymond**—See K11MV, Riverside.
- Raymond**—See K13NN, Riverside.
- Red Cliff**—K08GT, Town of Red Cliff, 413 Eagle Rd., Red Cliff, CO 81649 (KMGH-TV Ch. 7 Denver)—1-w, lat. 39° 30' 36", long. 106° 22' 09".
- Red Cliff**—K08CJ, Town of Red Cliff, 413 Eagle Rd., Red Cliff, CO 81649 (KCNC-TV Ch. 4 Denver)—1-w, lat. 39° 29' 41", long. 106° 15' 33". Holds CP for change to lat. 39° 30' 36", long. 106° 22' 09". BMPPT-890310W.M.
- Red Cliff**—K10HG, Town of Red Cliff, 413 Eagle Rd., Red Cliff, CO 81649 (KMGH-TV Ch. 7 Denver)—1-w, lat. 39° 30' 36", long. 106° 22' 09".
- Red Cliff**—K12CH, Town of Red Cliff, 413 Eagle Rd., Red Cliff, CO 81649 (KCNC-TV Ch. 4 Denver)—1-w, lat. 39° 30' 36", long. 106° 22' 09".
- ***Red Cliff**—K19CB, Town of Red Cliff, Box 40, 413 Eagle Rd., Red Cliff, CO 81649 (KWGN-TV Ch. 2 Denver)—20-w, lat. 39° 36' 56", long. 106° 26' 57".
- ***Red Cliff**—K30BS, Town of Red Cliff, Box 40, 413 Eagle Rd., Red Cliff, CO 81649 (KRMA-TV Ch. 6 Denver)—20-w, lat. 39° 30' 36", long. 106° 22' 09".
- ***Red Cliff**—K62CZ, Town of Red Cliff, Box 40, 413 Eagle Rd., Red Cliff, CO 81649 (KCNC-TV Ch. 4 Denver)—20-w, lat. 39° 30' 36", long. 106° 22' 09".
- ***Red Cliff**—K64DD, Town of Red Cliff, Box 40, 413 Eagle Rd., Red Cliff, CO 81649 (KUSA-TV Ch. 9 Denver)—20-w, lat. 39° 30' 36", long. 106° 22' 09".
- ***Red Cliff**—K66DA, Town of Red Cliff, Box 40, 413 Eagle Rd., Red Cliff, CO 81649 (KMGH-TV Ch. 7 Denver)—20-w, lat. 39° 30' 36", long. 106° 22' 09".
- Red Feather Lakes area**—K03EX, Mountain Lions of Red Feather Lakes, Box 167, Red Feather Lakes, CO 80545 (KMGH-TV Ch. 7 Denver)—10-w, lat. 40° 51' 58", long. 105° 39' 09".
- Red Feather Lakes area**—K08JJ, Mountain Lions of Red Feather Lakes, Box 167, Red Feather Lakes, CO 80545 (KCNC-TV Ch. 4 Denver)—10-w, lat. 40° 51' 58", long. 105° 39' 09".
- Red Feather Lakes area**—K110E, Mountain Lions of Red Feather Lakes, Box 167, Red Feather Lakes, CO 80545 (KWGN-TV Ch. 2 Denver)—10-w, lat. 40° 51' 58", long. 105° 39' 09".
- Red Feather Lakes area**—K130T, Mountain Lions of Red Feather Lakes, Box 167, Red Feather Lakes, CO 80545 (KUSA-TV Ch. 9 Denver)—10-w, lat. 40° 51' 58", long. 105° 39' 09".
- Red Lands**—See K39AF, Grand Junction.
- Red Lands**—See K41AE, Grand Junction.
- Red Lands**—See K43AB, Grand Junction.
- Red Mesa**—See K09DM, Cortez.
- Redstone**—K04HP, Roaring Fork TV Assn. Inc., 506 E. Main St., Aspen, CO 81611 (KUSA-TV Ch. 9 Denver)—10-w, lat. 39° 14' 18", long. 107° 13' 28".
- Redstone & Crystal River rural area**—K02IO, Roaring Fork TV Assn. Inc., 506 E. Main St., Aspen, CO 81611 (KCNC-TV Ch. 4 Denver)—10-w, lat. 39° 14' 18", long. 107° 13' 28".
- Redstone & Upper Crystal River Valley**—K06CK, Pitkin County Translator Dept., 506 E. Main St., Aspen, CO 81611 (KREX-TV Ch. 5 Grand Junction)—10-w, lat. 39° 14' 18", long. 107° 13' 28".
- Redvale & Norwood**—K34DH, Montrose County, Box 1289, Montrose, CO 81402 (KREY-TV Ch. 10 Montrose)—100-w, lat. 38° 18' 53", long. 108° 11' 52".
- Rico**—K09KL, Rico Chamber of Commerce Inc., Box 66, Rico, CO 81332 (KREZ-TV Ch. 6 Durango)—1-w, lat. 37° 41' 34", long. 108° 03' 57".
- Ridgway**—K03AY, W. Russell Withers Jr., Box 789, Grand Junction, CO 81502 (KREY-TV Ch. 10 Montrose)—10-w, lat. 38° 11' 11", long. 107° 46' 30".
- Ridgway**—K13RH, City of Ouray, 5th Ave. & 3rd St., Ouray, CO 81427 (KJCT-TV Ch. 8 Grand Junction)—10-w, lat. 38° 11' 11", long. 107° 46' 30".
- Ridgway**—See K61BR, Ouray.
- Ridgway & Ouray**—K64BL, City of Ouray, 5th Ave. & 3rd St., Ouray, CO 81427 (KTSC Ch. 8 Pueblo-Colorado Springs)—100-w, lat. 38° 11' 11", long. 107° 46' 30".
- Rifle**—K02GG, W. Russell Withers Jr., Box 789, Grand Junction, CO 81502 (KREG-TV Ch. 3 Glenwood Springs)—100-w, lat. 39° 30' 33", long. 107° 44' 52".
- Rifle**—See K13AO, New Castle.
- Rifle**—K57CR, Pikes Peak Bcstg. Co., Box 1457, Colorado Springs, CO 80901-1457 (KJCT-TV Ch. 8 Grand Junction)—1-w, lat. 39° 32' 10", long. 107° 56' 56". Note: Licensed as LPTV.
- Rifle Creek**—See K12LM, Divide Creek.
- Riland**—See K07DB, Wolcott.
- Riland**—See K10DG, Wolcott.
- Riland**—See K13DE, Gypsum.
- Riland**—See K81BH, Gypsum.
- Rio Blanco Valley**—K36DM, Rio Blanco County TV Assn., 17497 Hwy. 64, Rangely, CO 81648 (KWGN-TV Ch. 2 Denver)—100-w, lat. 39° 42' 04", long. 107° 57' 05".
- Rio Blanco Valley (NW) & Upper Piceance Creek Basin**—K38AG, Rio Blanco County TV Assn., Box 1047, Meeker, CO 81641 (KRMA-TV Ch. 6 Denver)—100-w, lat. 39° 42' 04", long. 107° 57' 05".
- ***Rio Blanco Valley (NW) & Upper Piceance Creek Basin**—K44AC, Rio Blanco County TV Assn., Box 1047, Meeker, CO 81641 (KCNC-TV Ch. 4 Denver)—100-w, lat. 39° 42' 04", long. 107° 57' 05".
- Riverside & Raymond**—K03EG, Riverside Television Assn., S. Star Rte., Lyons, CO 80540 (KMGH-TV Ch. 7 Denver)—1-w, lat. 40° 10' 40", long. 105° 25' 59".
- Riverside & Raymond**—K08IN, Riverside Television Assn., S. Star Rte., Lyons, CO 80540 (KCNC-TV Ch. 4 Denver)—1-w, lat. 40° 10' 40", long. 105° 25' 59".
- Riverside & Raymond**—K11MV, Riverside Television Assn., S. Star Rte., Lyons, CO 80540 (KWGN-TV Ch. 2 Denver)—1-w, lat. 40° 10' 40", long. 105° 25' 59".
- Riverside & Raymond**—K13NN, Riverside Television Assn., S. Star Rte., Lyons, CO 80540 (KUSA-TV Ch. 9 Denver)—1-w, lat. 40° 10' 40", long. 105° 25' 59".
- Roan Creek**—K02KL, Garfield County, Box 640, Glenwood Springs, CO 81601 (KWGN-TV Ch. 2 Denver)—1-w, lat. 39° 28' 15", long. 108° 21' 47".
- Roan Creek**—K04KF, Garfield County, Box 640, Glenwood Springs, CO 81601 (KRMA-TV Ch. 6 Denver)—10-w, lat. 39° 28' 15", long. 108° 21' 47".
- Roan Creek**—K13RC, Garfield County, Box 640, Glenwood Springs, CO 81601 (KJCT-TV Ch. 8 Grand Junction)—10-w, lat. 39° 28' 15", long. 108° 21' 47".
- Roan Creek rural area**—K07AN, Garfield County Metropolitan Recreation District (KREX-TV Ch. 5 Grand Junction)—1-w, lat. 39° 28' 11", long. 108° 22' 21".
- Roaring Fork River Valley**—See K56AD, Crystal.
- Roaring Fork River Valley**—See K58AA, Crystal.
- Roaring Fork River Valley**—See K60AH, Carbondale.
- Rocky Ford**—K39ED, Full Gospel Outreach Inc., No. 111, 5050 Edison Ave., Colorado Springs, CO 80915 (KTBN-TV Ch. 40 Santa Ana-Los Angeles, CA)—100-w, lat. 38° 03' 40", long. 103° 43' 40". Requests modification of CP to lat. 38° 03' 38", long. 103° 43' 53". BMPPT-950524IA.
- Rogers Mesa**—See K07AW, Crawford.
- Romeo**—See K55CL, Alamosa.
- Romeo, Alamosa, Antonito, La Jara & Manassa**—K598G, San Luis Valley TV Inc., Box 144, La Jara, CO 81140 (KNME-TV Ch. 5 Albuquerque, NM)—100-w, lat. 37° 12' 25", long. 106° 01' 12".
- Romeo, Alamosa, Antonito, La Jara & Manassa**—K61AZ, San Luis Valley TV Inc., Box 144, La Jara, CO 81140 (KASA-TV Ch.

Translators—Colorado

- 2 Santa Fe, NM)—100-w, lat. 37° 12' 25", long. 106° 01' 12".
- Romeo, Alamosa, Antonito, La Jara & Manassa**—K63AN, San Luis Valley TV Inc., Box 144, La Jara, CO 81140 (KOB-TV Ch. 4 Albuquerque, NM)—100-w, lat. 37° 12' 25", long. 106° 01' 12".
- Romeo, Alamosa, Antonito, La Jara & Manassa**—K65AS, San Luis Valley TV Inc., Box 144, La Jara, CO 81140 (KOAT-TV Ch. 7 Albuquerque, NM)—100-w, lat. 37° 12' 25", long. 106° 01' 12".
- Romeo, Alamosa, Antonito, La Jara & Manassa**—K67AK, San Luis Valley TV Inc., Box 144, La Jara, CO 81140 (KRQE Ch. 13 Albuquerque, NM)—100-w, lat. 37° 12' 25", long. 106° 01' 12".
- Romeo, La Jara, Manassa, Antonito & Alamosa**—K57CB, KKTV Inc., 3100 N. Nevada Ave., Colorado Springs, CO 80907 (KKTU Ch. 11 Colorado Springs-Pueblo)—100-w, lat. 37° 12' 25", long. 106° 01' 12".
- Royal Gorge**—See K56BG, Eight Mile Ridge.
- Royal Gorge**—See K74DM, Eight Mile Ridge.
- Rulison**—K40CS, W. Russell Withers Jr., Box 789, Grand Junction, CO 81502 (KREG-TV Ch. 3 Glenwood Springs)—1-w, lat. 39° 32' 05", long. 107° 57' 25".
- Rulison, East Rifle & South Rifle**—K61BN, Garfield County, Box 640, Glenwood Springs, CO 81601 (KUSA-TV Ch. 9 Denver)—100-w, lat. 39° 32' 05", long. 107° 57' 25".
- Rulison, East Rifle & South Rifle**—K63BM, Garfield County, Box 640, Glenwood Springs, CO 81601 (KCNC-TV Ch. 4 Denver)—100-w, lat. 39° 32' 05", long. 107° 57' 25".
- Rulison, East Rifle & South Rifle**—K66BQ, Garfield County, Box 640, Glenwood Springs, CO 81601 (KRMA-TV Ch. 6 Denver)—100-w, lat. 39° 32' 05", long. 107° 57' 25".
- Rulison, East Rifle & South Rifle**—K68BR, Garfield County, Box 640, Glenwood Springs, CO 81601 (KWGN-TV Ch. 2 Denver)—100-w, lat. 39° 32' 05", long. 107° 57' 25".
- Salida**—K09NR, Salida TV Translator Assn., Box 325, Salida, CO 80201 (KOAA-TV Ch. 5 Pueblo-Colorado Springs)—1-w, lat. 38° 30' 20", long. 106° 01' 15".
- ***Salida**—K17DP, Sangre de Cristo Communications Inc., 2200 7th Ave., Pueblo, CO 81005 (KOAA-TV Ch. 5 Pueblo-Colorado Springs)—100-w, lat. 38° 26' 48", long. 106° 00' 38".
- Salida**—See KB1BI, Buena Vista.
- Salida & Alamosa**—K44CI, Pikes Peak Bcstg. Co., Box 1457, Colorado Springs, CO 80901-1457 (KRDO-TV Ch. 13 Colorado Springs-Pueblo)—200-w, lat. 37° 26' 44", long. 106° 00' 35".
- Salida & Buena Vista**—K02JH, Chaffee County TV Translator Assn., Box 325, Salida, CO 81201 (KTSC Ch. 8 Pueblo-Colorado Springs)—1-w, lat. 38° 44' 37", long. 106° 11' 50".
- ***Salida & Buena Vista**—K04JD, Chaffee County TV Translator Assn., Box 325, Salida, CO 81201 (KWGN-TV Ch. 2 Denver)—10-w, lat. 38° 44' 37", long. 106° 11' 50".
- Salida & Buena Vista**—K06HF, Chaffee County TV Translator Assn., Box 325, Salida, CO 81201 (KUSA-TV Ch. 9 Denver)—10-w, lat. 38° 44' 37", long. 106° 11' 50".
- Salida & Buena Vista**—K11KU, Chaffee County TV Translator Assn., Box 325, Salida, CO 81201 (KCNC-TV Ch. 4 Denver)—10-w, lat. 38° 44' 37", long. 106° 11' 50".
- Salida & Buena Vista**—K13LD, Chaffee County TV Translator Assn., Box 325, Salida, CO 81201 (KMGH-TV Ch. 7 Denver)—10-w, lat. 38° 44' 37", long. 106° 11' 50".
- Salida & Buena Vista**—K53AR, U. of Southern Colorado, 2200 Bonforte Blvd., Pueblo, CO 81001 (KTSC Ch. 8 Pueblo-Colorado Springs)—100-w, lat. 38° 26' 48", long. 106° 00' 38".
- San Luis**—K02KI, U. of Southern Colorado, 2200 Bonforte Blvd., Pueblo, CO 81001 (KTSC Ch. 8 Pueblo-Colorado Springs)—1-w, lat. 37° 12' 14", long. 105° 25' 37".
- San Luis & rural area**—K06BE, Costilla County Commission, Box 100, San Luis, CO 81152 (KOB-TV Ch. 4 Albuquerque, NM)—1-w, lat. 37° 12' 14", long. 105° 25' 37".
- San Luis & rural area**—K09EK, Costilla County Commission, Box 100, San Luis, CO 81152 (KRQE Ch. 13 Albuquerque, NM)—1-w, lat. 37° 12' 14", long. 105° 25' 37".
- San Luis & rural area**—K11GW, Costilla County Commission, Box 100, San Luis, CO 81152 (KOAT-TV Ch. 7 Albuquerque, NM)—1-w, lat. 37° 12' 14", long. 105° 25' 37".
- Sapinero**—K46DB, Gunnison County Metropolitan Recreation District, Box 1382, Gunnison, CO 81230 (KUSA-TV Ch. 9 Denver)—20-w, lat. 38° 26' 52", long. 107° 16' 20".
- Sapinero**—K48EF, Gunnison County Metropolitan Recreation District, Box 1382, Gunnison, CO 81230 (KOAA-TV Ch. 5 Pueblo-Colorado Springs)—20-w, lat. 38° 26' 52", long. 107° 16' 20".
- ***Sapinero**—K57GT, Gunnison County Metropolitan Recreation District, Box 1382, Gunnison, CO 81230—20-w, lat. 38° 26' 52", long. 107° 16' 20".
- Sargents**—K04OF, Gunnison County Metropolitan Recreation District, Box 1382, Gunnison, CO 81230 (KUSA-TV Ch. 9 Denver)—1-w, lat. 38° 23' 26", long. 106° 24' 39".
- ***Sargents**—K07VH, Gunnison County Metropolitan Recreation District, Box 1382, Gunnison, CO 81230 (KOAA-TV Ch. 5 Pueblo-Colorado Springs)—1-w, lat. 38° 23' 26", long. 106° 24' 39".
- ***Sargents**—K11TJ, Gunnison County Metropolitan Recreation District, Box 1382, Gunnison, CO 81230 (KMGH-TV Ch. 7 Denver)—1-w, lat. 38° 23' 26", long. 106° 24' 39".
- Sargents**—K53AY, Gunnison County Metropolitan Recreation District, Box 1382, Gunnison, CO 81230 (KOAA-TV Ch. 5 Pueblo-Colorado Springs)—10-w, lat. 38° 29' 56", long. 106° 19' 28".
- Sargents**—K57CS, Gunnison County Metropolitan Recreation District, Box 1382, Gunnison, CO 81230 (KUSA-TV Ch. 9 Denver)—20-w, lat. 38° 29' 56", long. 106° 19' 28".
- Sargents**—K59DV, Gunnison County Metropolitan Recreation District, Box 1382, Gunnison, CO 81230 (KREX-TV Ch. 5 Grand Junction)—20-w, lat. 38° 29' 56", long. 106° 19' 28".
- Seibert**—See K63AJ, Flagler.
- Seibert**—See K65AO, Flagler.
- Seibert**—See K67AQ, Flagler.
- Seibert**—See K69AX, Flagler.
- Sheephorn**—See K70DV, Radium.
- Sheephorn**—See K72DE, Radium.
- Sheephorn area**—See K02BV, Colorado River Valley.
- Silt & Four Mile Creek**—K47AC, Garfield County, Box 640, Glenwood Springs, CO 81601 (KWGN-TV Ch. 2 Denver)—100-w, lat. 39° 25' 45", long. 107° 23' 00".
- Silt & Four Mile Creek**—K49AH, Garfield County, Box 640, Glenwood Springs, CO 81601 (KRMA-TV Ch. 6 Denver)—100-w, lat. 39° 25' 45", long. 107° 23' 00".
- Silt rural areas & Upper Four Mile Creek**—K52AG, Garfield County, Box 640, Glenwood Springs, CO 81601 (KUSA-TV Ch. 9 Denver)—100-w, lat. 39° 25' 45", long. 107° 23' 00".
- Silt rural areas & Upper Four Mile Creek**—K54AG, Garfield County, Box 640, Glenwood Springs, CO 81601 (KCNC-TV Ch. 4 Denver)—100-w, lat. 39° 25' 45", long. 107° 23' 00".
- Silverton**—K09AP, Silverton TV Assn. Inc., Box 571, Silverton, CO 81433 (KREX-TV Ch. 5 Grand Junction)—1-w, lat. 37° 48' 41", long. 107° 38' 31".
- Skyway**—See K39AF, Grand Junction.
- Skyway**—See K41AE, Grand Junction.
- Skyway**—See K43AB, Grand Junction.
- Snowmass at Aspen**—K02HI, Roaring Fork TV Assn. Inc., 506 E. Main St., Aspen, CO 81611 (KREX-TV Ch. 5 Grand Junction)—10-w, lat. 39° 13' 11", long. 106° 54' 31".
- Snowmass at Aspen**—K04HH, Roaring Fork TV Assn. Inc., 506 E. Main St., Aspen, CO 81611 (KUSA-TV Ch. 9 Denver)—10-w, lat. 39° 13' 11", long. 106° 54' 31".
- Snowmass at Aspen**—K10IW, Roaring Fork TV Assn. Inc., 506 E. Main St., Aspen, CO 81611 (KCNC-TV Ch. 4 Denver)—10-w, lat. 39° 13' 11", long. 106° 54' 31".
- Somerset**—K02IJ, Mesa Television Inc., Box 789, Grand Junction, CO 81502 (KOAA-TV Ch. 5 Pueblo-Colorado Springs)—1-w, lat. 38° 55' 34", long. 107° 30' 06".
- Somerset**—K10KK, Mesa Television Inc., Box 789, Grand Junction, CO 81502 (KUSA-TV Ch. 9 Denver)—1-w, lat. 38° 55' 34", long. 107° 30' 06".
- Somerset**—K12MN, Mesa Television Inc., Box 789, Grand Junction, CO 81502 (KREX-TV Ch. 5 Grand Junction)—1-w, lat. 38° 55' 34", long. 107° 30' 06".
- South Bertheson Ranch**—See K11F, Weiland Ranch.
- South Fork**—K18DE, South Fork TV Assn., Box 224, South Fork, CO 81154 (KTSC Ch. 8 Pueblo-Colorado Springs)—20-w, lat. 37° 41' 07", long. 106° 39' 19".
- South Fork & Masonic Park (rural)**—K02EX, South Fork TV Assn., Box 224, South Fork, CO 81154 (KOAT-TV Ch. 7 Albuquerque, NM)—1-w, lat. 37° 41' 07", long. 106° 39' 19".
- South Fork & rural area**—K57BW, South Fork TV Assn., Box 224, South Fork, CO 81154 (KNME-TV Ch. 5 Albuquerque, NM)—20-w, lat. 37° 41' 07", long. 106° 39' 19".
- South Glenwood Springs**—See K60AH, Carbondale.
- South Rifle**—See K61BN, Rulison.
- South Rifle**—See K63BM, Rulison.
- South Rifle**—See K66BQ, Rulison.
- South Rifle**—See K68BR, Rulison.
- South Summer Home**—See K04HG, Lake City.
- South Yuma County (rural areas)**—See K46AD, Idalia.
- South Yuma County (rural areas)**—See K48AJ, Idalia.

Colorado—Translators

- South Yuma County (rural areas)**—See K50AF, Idalia.
- South Yuma County (rural areas)**—See K52AI, Idalia.
- South Yuma County (rural areas)**—See K54AL, Idalia.
- Southwest Baca County**—K07UN, Baca County, Box 116, 741 Main St., Springfield, CO 81073 (KTSC Ch. 8 Pueblo-Colorado Springs)—10-w, lat. 37° 10' 05", long. 103° 05' 55".
- Southwest Baca County rural area**—K03DZ, Baca County, Box 116, 741 Main St., Springfield, CO 81073 (KKTV Ch. 11 Colorado Springs-Pueblo)—10-w, lat. 37° 10' 05", long. 103° 05' 55".
- Southwest Baca County rural area**—K06HW, Baca County, Box 116, 741 Main St., Springfield, CO 81073 (KRDO-TV Ch. 13 Colorado Springs-Pueblo)—10-w, lat. 37° 10' 05", long. 103° 05' 55".
- Southwest Baca County rural area**—K09JS, Baca County, Box 116, 741 Main St., Springfield, CO 81073 (KOAA-TV Ch. 5 Pueblo-Colorado Springs)—10-w, lat. 37° 10' 05", long. 103° 05' 55".
- Spring Creek**—K03HA, Gunnison County Metropolitan Recreation District, Box 1382, Gunnison, CO 81230 (KUSA-TV Ch. 9 Denver)—1-w, lat. 38° 44' 30", long. 106° 46' 00". Requests CP for change to lat. 38° 43' 33", long. 106° 46' 24". BPTV-JED415YL.
- Spring Creek**—See K10HS, Division.
- ***Spring Creek**—K18EQ, Gunnison County Metropolitan Recreation District, Box 1382, Gunnison, CO 81230—20-w, lat. 38° 43' 33", long. 106° 46' 24".
- Spring Creek & Taylor River summer home area**—K13RX, Gunnison County Metropolitan Recreation District, Box 1382, Gunnison, CO 81230 (KREX-TV Ch. 5 Grand Junction)—1-w, lat. 38° 44' 30", long. 106° 46' 00". Requests CP for change to lat. 38° 43' 33", long. 106° 46' 24". BPTV-JED415YU.
- Spring Creek, Taylor River & summer home area**—K11QK, Gunnison County Metropolitan Recreation District, Box 1382, Gunnison, CO 81230 (KOAA-TV Ch. 5 Pueblo-Colorado Springs)—1-w, lat. 38° 44' 30", long. 106° 46' 00". Requests CP for change to lat. 38° 43' 33", long. 106° 46' 24". BPTV-JED415YT.
- Springfield**—K62CT, Baca County, Box 116, 741 Main St., Springfield, CO 81073 (KTSC Ch. 8 Pueblo-Colorado Springs)—100-w, lat. 37° 21' 44", long. 102° 38' 44".
- Springfield**—K64CT, Baca County, Box 116, 741 Main St., Springfield, CO 81073 (KOAA-TV Ch. 5 Pueblo-Colorado Springs)—100-w, lat. 37° 21' 44", long. 102° 38' 44".
- Springfield**—K66CW, Baca County, Box 116, 741 Main St., Springfield, CO 81073 (KKTV Ch. 11 Colorado Springs-Pueblo)—
- 100-w, lat. 37° 21' 44", long. 102° 38' 44".
- Springfield**—K68CR, Baca County, Box 116, 741 Main St., Springfield, CO 81073 (KRDO-TV Ch. 13 Colorado Springs-Pueblo)—100-w, lat. 37° 21' 33", long. 102° 37' 20".
- Stadtman & Mesa rural area**—K60AC, Rio Blanco County TV Assn., 17497 Hwy. 64, Rangely, CO 81648 (KCNC-TV Ch. 4 Denver)—100-w, lat. 40° 09' 50", long. 108° 26' 36".
- Staley & Goeder**—K09PE, Rio Blanco County TV Assn., Box 1047, Meeker, CO 81641 (KREX-TV Ch. 5 Grand Junction)—1-w, lat. 40° 05' 24", long. 108° 43' 14".
- Staley & Goeder**—K11PI, Rio Blanco County TV Assn., Box 1047, Meeker, CO 81641 (KUTV Ch. 2 Salt Lake City, UT)—1-w, lat. 40° 02' 39", long. 108° 59' 32".
- Steamboat Springs**—K03CL, Yampa Valley TV Assn. Inc., County Courthouse, Steamboat Springs, CO 80477 (KUSA-TV Ch. 9 Denver)—1-w, lat. 40° 27' 47", long. 106° 51' 10".
- Steamboat Springs**—K06CF, Yampa Valley TV Assn. Inc., County Courthouse, Steamboat Springs, CO 80477 (KCNC-TV Ch. 4 Denver)—1-w, lat. 40° 27' 36", long. 106° 51' 10".
- Steamboat Springs**—K09GX, Yampa Valley TV Assn. Inc., County Courthouse, Steamboat Springs, CO 80477 (KMGH-TV Ch. 7 Denver)—1-w, lat. 40° 27' 36", long. 106° 51' 10".
- Steamboat Springs**—See K11FW, Phippsburg.
- Steamboat Springs**—K58AQ, Moffat County, County Courthouse, Craig, CO 81625 (KRMA-TV Ch. 6 Denver)—100-w, lat. 40° 27' 16", long. 106° 44' 34".
- Steamboat Springs**—K64AR, Moffat County, County Courthouse, Craig, CO 81625 (KWGN-TV Ch. 2 Denver)—100-w, lat. 40° 27' 16", long. 106° 44' 34".
- Sterling**—See K27AG, Fleming.
- Sterling**—See K29AC, Fleming.
- Sterling, Fleming & rural Logan County**—K23AB, Board of Logan County Commissioners, 315 Main St., Sterling, CO 80751 (KWGN-TV Ch. 2 Denver)—100-w, lat. 40° 35' 28", long. 103° 02' 23".
- Sterling, Fleming & rural Logan County**—K25AF, Board of Logan County Commissioners, 315 Main St., Sterling, CO 80751 (KCNC-TV Ch. 4 Denver)—100-w, lat. 40° 35' 28", long. 103° 02' 23".
- Sunetha**—K68BI, Regents of the U. of New Mexico & Board of Education of the City of Albuquerque, 1130 University Blvd. NE, Albuquerque, NM 87102 (KNME-TV Ch. 5 Albuquerque, NM)—20-w, lat. 37° 11' 36", long. 107° 05' 31".
- Sunetha & Nutria**—K66AV, New Mexico Bcstg. Co. Inc., Box 1294, Albuquerque, NM 87103 (KREZ-TV Ch. 6 Durango)—20-w, lat. 37° 11' 36", long. 107° 05' 31".
- Sutank & rural areas**—K04KC, Garfield County, Box 640, Glenwood Springs, CO 81601 (KWGN-TV Ch. 2 Denver)—5-w, lat. 39° 23' 48", long. 107° 14' 00".
- Sutank & rural areas**—K12MH, Garfield County, Box 640, Glenwood Springs, CO 81601 (KRMA-TV Ch. 6 Denver)—10-w, lat. 39° 23' 48", long. 107° 14' 00".
- ***Sweetwater Creek**—K36DB, Garfield County, No. 300, 109 8th St., Glenwood Springs, CO 81601 (KCNC-TV Ch. 4 Denver)—20-w, lat. 39° 47' 21", long. 106° 53' 15".
- Sweetwater Creek area**—K03AP, Sweetwater TV Assn., No. 300, 109 8th St., Glenwood Springs, CO 81601 (KUSA-TV Ch. 9 Denver)—1-w, lat. 39° 47' 00", long. 107° 06' 12".
- Sweetwater Creek area**—K05EC, Sweetwater TV Assn., No. 300, 109 8th St., Glenwood Springs, CO 81601 (KCNC-TV Ch. 4 Denver)—1-w, lat. 39° 47' 00", long. 107° 06' 11".
- Sweetwater Creek area**—K13HO, Sweetwater TV Assn., No. 300, 109 8th St., Glenwood Springs, CO 81601—1-w, lat. 39° 47' 00", long. 107° 06' 12".
- Tarryall Canyon**—See K03FP, Lake George.
- Tarryall Canyon**—See K13EO, Lake George.
- Taylor River**—See K11QK, Spring Creek.
- Taylor River**—See K13RX, Spring Creek.
- Taylor River resort area**—See K10HS, Division.
- Teller County**—See K62BU, Lake George.
- Texas Creek**—See K03EP, Cotopaxi.
- Texas Creek**—See K57CY, Cotopaxi.
- The Cliffs**—See K47EC, Windcliff.
- The Cliffs**—See K51AB, Windcliff.
- The Cliffs**—See K55AU, Windcliff.
- The Cliffs**—See K69AT, Windcliff.
- Thomasville**—K05JA, Pitkin County Translator Dept., 506 E. Main St., Aspen, CO 81611 (KMGH-TV Ch. 7 Denver)—10-w, lat. 39° 21' 12", long. 106° 41' 00".
- Toponas & rural area**—K12KR, Yampa Valley TV Assn., County Courthouse, Steamboat Springs, CO 80477 (KCNC-TV Ch. 4 Denver)—10-w, lat. 40° 03' 40", long. 106° 51' 00".
- Trinidad, Valdez & Hoehne**—K69CX, U. of Southern Colorado, 2200 Bonforte Blvd., Pueblo, CO 81001 (KTSC Ch. 8 Pueblo-Colorado Springs)—100-w, lat. 37° 05' 52", long. 104° 21' 05".
- Troublesome**—See K11HV, Green Mountain Reservoir.
- Upper Crystal River Valley**—See K06CK, Redstone.
- Upper Divide Creek**—K08HT, W. Russell Withers Jr., Box 789, Grand Junction, CO 81502 (KREG-TV Ch. 3 Glenwood Springs)—1-w, lat. 39° 36' 11", long. 107° 38' 49".
- Upper Divide Creek**—K10IQ, Garfield County, Box 640, Glenwood Springs, CO 81601 (KCNC-TV Ch. 4 Denver)—5-w, lat. 39° 36' 11", long. 107° 38' 49".
- Upper Four Mile Creek**—See K52AG, Silt.
- Upper Four Mile Creek**—See K54AG, Silt.
- Upper Frying Pan River**—See K03AJ, Lower Frying Pan River.
- Upper Frying Pan River**—K07KF, Fry-Ark TV Assn., 506 E. Main St., Aspen, CO 81611 (KREG-TV Ch. 3 Glenwood Springs)—1-w, lat. 39° 21' 12", long. 106° 41' 00".
- Upper Frying Pan River**—See K11LM, Lower Frying Pan River.
- Upper Frying Pan River (near Thomasville)**—K09LE, Roaring Fork TV Assn. Inc., 506 E. Main St., Aspen, CO 81611 (KUSA-TV Ch. 9 Denver)—1-w, lat. 39° 21' 12", long. 106° 41' 00".
- Upper Piceance Creek Basin**—See K38AG, Rio Blanco Valley.
- Upper Piceance Creek Basin**—See K44AC, Rio Blanco Valley.
- Upper Piedra**—See K09JV, Pagosa Springs.
- Upper Piedra rural area**—K02HX, Upper Piedra TV Assn., Box 130, Pagosa Springs, CO 81147 (KOAT-TV Ch. 7 Albuquerque, NM)—1-w, lat. 37° 25' 20", long. 107° 09' 05".
- Upper Plateau Creek**—See K69AO, Powderhorn.
- Upper White River**—See K13QU, Bufford.
- Uravan**—K03FQ, Withers Bcstg. Co. of Colorado, Box 1508, Mount Vernon, IL 62864 (KUTV Ch. 4 Salt Lake City, UT)—1-w, lat. 38° 23' 28", long. 108° 45' 33".
- Uravan**—K05GV, Withers Bcstg. Co. of Colorado, Box 1508, Mount Vernon, IL 62864 (KUTV Ch. 2 Salt Lake City, UT)—1-w, lat. 38° 23' 28", long. 108° 45' 33".
- Uravan**—K07QJ, Withers Bcstg. Co. of Colorado, Box 1508, Mount Vernon, IL 62864 (KUED Ch. 7 Salt Lake City, UT)—1-w, lat. 38° 23' 28", long. 108° 45' 33".

Translators—Colorado

- Uravan**—K10GY, San Miguel Power Assn. Inc., 1050 Main St., Nucla, CO 81424 (KUTV Ch. 2 Salt Lake City, UT)—1-w, lat. 38° 23' 03", long. 108° 46' 00".
- Uravan**—K12MF, Withers Bcstg. Co. of Colorado, Box 1508, Mount Vernon, IL 62864 (KREY-TV Ch. 10 Montrose)—1-w, lat. 38° 23' 28", long. 108° 45' 33".
- Uravan**—See K50CR, Naturita.
- Valdez**—K02CR, Valdez TV Club, Box 239, Rte. 1, Trinidad, CO 81082 (KRDO-TV Ch. 13 Colorado Springs-Pueblo)—1-w, lat. 37° 06' 57", long. 104° 42' 21".
- Valdez**—K07FA, Valdez TV Club, Box 239, Rte. 1, Trinidad, CO 81082 (KKTU Ch. 11 Colorado Springs-Pueblo)—1-w, lat. 37° 06' 57", long. 104° 42' 21".
- Valdez**—K09FA, Valdez TV Club, Box 239, Rte. 1, Trinidad, CO 81082 (KOAA-TV Ch. 5 Pueblo-Colorado Springs)—1-w, lat. 37° 06' 57", long. 104° 42' 21".
- Valdez**—See K69CX, Trinidad.
- Vallecito & Bayfield**—K08ET, Lake TV Assn., Rte. 1, Bayfield, CO (KREZ-TV Ch. 6 Durango)—10-w, lat. 37° 22' 00", long. 107° 31' 30".
- Vallecito Reservoir area**—K02ET, Lake TV Assn., Vallecito Lake, Rte. 1, Bayfield, CO 81122 (KOAT-TV Ch. 7 Albuquerque, NM)—1-w, lat. 37° 22' 00", long. 107° 31' 30".
- Vallecito Reservoir area**—K10AD, Lake TV Assn., Vallecito Lake, Rte. 1, Bayfield, CO 81122 (KOB-TV Ch. 4 Albuquerque, NM)—1-w, lat. 37° 22' 00", long. 107° 31' 30".
- Victor**—K04BY, Victor Volunteer Fire Dept., Victor Ave. & 5th St., Victor, CO 80860 (KUSA-TV Ch. 9 Denver)—1-w, lat. 38° 42' 50", long. 105° 08' 42".
- Victor**—K12GU, Victor Volunteer Fire Dept., Victor Ave. & 5th St., Victor, CO 80860 (KMGH-TV Ch. 7 Denver)—1-w, lat. 38° 42' 50", long. 105° 08' 42".
- Wagon Wheel Gap rural area**—K12IE, Wagon Wheel Gap TV Assn., Creede, CO 81130 (KOAA-TV Ch. 5 Pueblo-Colorado Springs)—1-w, lat. 37° 45' 13", long. 106° 48' 06".
- Walden**—K08EY, Jackson County, 396 Lafave St., Walden, CO 80480 (KCNC-TV Ch. 4 Denver)—10-w, lat. 40° 39' 49", long. 106° 24' 42".
- Walden**—K10FB, Jackson County, 396 Lafave St., Walden, CO 80480 (KWGN-TV Ch. 5 Cheyenne, WY)—10-w, lat. 40° 39' 55", long. 106° 24' 34".
- Walden**—K12MK, Jackson County, 396 Lafave St., Walden, CO 80480 (KWGN-TV Ch. 2 Denver)—10-w, lat. 40° 39' 49", long. 106° 24' 42".
- Walden**—K608M, Jackson County, 396 Lafave St., Walden, CO 80480 (KRMA-TV Ch. 6 Denver)—100-w, lat. 40° 39' 49", long. 106° 24' 42".
- Washington County**—See K14AE, Akron.
- Washington County**—See K16AC, Akron.
- Washington County**—See K18AE, Akron.
- Washington County**—See K20AE, Akron.
- Washington County**—See K24AF, Anton.
- Washington County**—See K26AB, Anton.
- Washington County**—See K28AB, Anton.
- Washington County**—See K30AD, Anton.
- *Waunita Hot Springs**—K49DK, Gunnison County Metropolitan Recreation District, Box 1382, Gunnison, CO 81230 (KQVR Ch. 31 Denver)—20-w, lat. 38° 29' 56", long. 106° 19' 28".
- Waunita Hot Springs**—K51DI, Gunnison County Metropolitan Recreation District, Box 1382, Gunnison, CO 81230 (KTSC Ch. 8 Pueblo-Colorado Springs)—20-w, lat. 38° 29' 56", long. 106° 19' 28".
- Waunita Hot Springs**—K55BI, Gunnison County Metropolitan Recreation District, Box 1382, Gunnison, CO 81230 (KWGN-TV Ch. 2 Denver)—100-w, lat. 38° 29' 56", long. 106° 19' 28".
- Weber Canyon**—K02OS, Southwest Colorado TV Translator Assn., Box 158, Cortez, CO 81321 (KCNC-TV Ch. 4 Denver)—1-w, lat. 37° 17' 51", long. 108° 18' 02". Note: Licensed as LPTV.
- Weber Canyon**—K04ON, Southwest Colorado TV Translator Assn., Box 158, Cortez, CO 81321 (KMGH-TV Ch. 7 Denver)—1-w, lat. 37° 17' 51", long. 108° 18' 02". Note: Licensed as LPTV.
- Weber Canyon**—K08MB, Southwest Colorado TV Translator Assn., Box 158, Cortez, CO 81321 (KUSA-TV Ch. 9 Denver)—1-w, lat. 37° 17' 51", long. 108° 18' 02". Note: Licensed as LPTV.
- †**Weber Canyon**—K100D, Southwest Colorado TV Translator Assn., Box 158, Cortez, CO 81321 (KRMA-TV Ch. 6 Denver)—1-w, lat. 37° 17' 51", long. 108° 18' 02". Note: Licensed as LPTV.
- †**Weber Canyon**—K13XH, Southwest Colorado TV Translator Assn., Box 158, Cortez, CO 81321 (KWGN-TV Ch. 2 Denver)—lat. 37° 17' 51", long. 108° 18' 02". Note: Licensed as LPTV.
- Weiland Ranch, Love Ranch (rural vicinity ESE), South Bertheson Ranch & rural vicinities W & S**—K11IF, Rio Blanco County TV Assn., Box 1047, Meeker, CO 81641 (KSL-TV Ch. 5 Salt Lake City, UT)—1-w, lat. 39° 52' 00", long. 108° 13' 55".
- Westcliffe**—K07BW, Custer County, Box 545, Westcliffe, CO 81252 (KKTU Ch. 11 Colorado Springs-Pueblo)—1-w, lat. 38° 07' 39", long. 105° 22' 08".
- Westcliffe**—K09DY, Custer County, Box 545, Westcliffe, CO 81252 (KRDO-TV Ch. 13 Colorado Springs-Pueblo)—1-w, lat. 38° 07' 39", long. 105° 22' 08".
- *Westcliffe**—K15EC, Sangre de Cristo Communications Inc., 2200 7th Ave., Pueblo, CO 81005 (KOAA-TV Ch. 5 Pueblo-Colorado Springs)—100-w, lat. 38° 07' 39", long. 105° 22' 08".
- White River**—See K50AE, Wilson Creek.
- White River**—See K60AC, Meeker.
- White River**—See K62AB, Meeker.
- White River area (E & W) & Piceance Creek area**—K32AC, Rio Blanco County TV Assn., Box 1047, Meeker, CO 81641 (KRMA-TV Ch. 6 Denver)—100-w, lat. 40° 05' 51", long. 108° 48' 36".
- White River area (E & W) & Piceance Creek Area**—K54AH, Rio Blanco County TV Assn., Box 1047, Meeker, CO 81641 (KMGH-TV Ch. 7 Denver)—100-w, lat. 40° 09' 50", long. 108° 26' 36".
- White River area (E & W) & Piceance Creek area**—K56EZ, Rio Blanco County TV Assn., Box 1047, Meeker, CO 81641 (KCNC-TV Ch. 4 Denver)—100-w, lat. 40° 09' 50", long. 108° 26' 36".
- White River area (E & W) & Piceance Creek area**—K58EF, Rio Blanco County TV Assn., Box 1047, Meeker, CO 81641 (KUSA-TV Ch. 9 Denver)—100-w, lat. 40° 09' 50", long. 108° 26' 36".
- Williams Fork rural area**—K12DQ, Moffat County, 221 W. Victory Way, Craig, CO 81625 (KCNC-TV Ch. 4 Denver)—10-w, lat. 40° 20' 52", long. 107° 32' 14".
- Wilson Creek Oil Camp**—K13IH, Rio Blanco County TV Assn., Box 1047, Meeker, CO 81641 (KSL-TV Ch. 5 Salt Lake City, UT)—1-w, lat. 40° 10' 04", long. 107° 55' 54".
- Wilson Creek, Meeker, White River rural area**—K50AE, Rio Blanco County TV Assn., 17497 Hwy. 64, Rangely, CO 81648 (KRMA-TV Ch. 6 Denver)—100-w, lat. 40° 10' 55", long. 107° 54' 01". Holds CP for change to lat. 39° 42' 04", long. 107° 57' 05". BPTT-910501D.
- Windcliff, The Cliffs & Estes Park (W)**—K47EC, Translator Service Co. Inc., Box 274, Estes Park, CO 80517 (KCNC-TV Ch. 4 Denver)—10-w, lat. 40° 20' 15", long. 105° 34' 44".
- Windcliff, The Cliffs & Estes Park (W)**—K51AB, Translator Service Co. Inc., Box 274, Estes Park, CO 80517 (KWGN-TV Ch. 2 Denver)—10-w, lat. 40° 20' 15", long. 105° 34' 44".
- Windcliff, The Cliffs & Estes Park (W)**—K55AU, Translator Service Co. Inc., Box 274, Estes Park, CO 80517 (KMGH-TV Ch. 7 Denver)—10-w, lat. 40° 20' 15", long. 105° 34' 44".
- Windcliff, The Cliffs & Estes Park (W)**—K69AT, Translator Service Co. Inc., Box 274, Estes Park, CO 80517 (KUSA-TV Ch. 9 Denver)—10-w, lat. 40° 20' 15", long. 105° 34' 44".
- Wolcott, Eagle, Gypsum & Riland**—K07DB, Eagle Valley TV Corp., Box 101, Eagle, CO 81631 (KUSA-TV Ch. 9 Denver)—10-w, lat. 39° 44' 01", long. 106° 48' 04".
- Wolcott, Eagle, Gypsum & Riland**—K10DG, Eagle Valley TV Corp., Box 101, Eagle, CO 81631 (KCNC-TV Ch. 4 Denver)—10-w, lat. 39° 44' 01", long. 106° 48' 04".
- Wolcott, Eagle, Gypsum & Riland**—K13DE, Eagle Valley TV Corp., Box 101, Eagle, CO 81631 (KMGH-TV Ch. 7 Denver)—10-w, lat. 39° 44' 00", long. 106° 48' 00".
- *Woody Creek**—K12OD, Woody Creek TV Assn./Roaring Fork, 506 E. Main St., Aspen, CO 81611 (KRMA-TV Ch. 6 Denver)—10-w, lat. 38° 18' 30", long. 106° 57' 15".
- *Woody Creek & Pitkin County rural area**—K07RN, Roaring Fork TV Assn. Inc., 506 E. Main St., Aspen, CO 81611 (KRMA-TV Ch. 6 Denver)—1-w, lat. 38° 18' 30", long. 106° 57' 15".
- Woody Creek & Pitkin County rural area**—K09LU, Woody Creek Recreation Assn., 506 E. Main St., Aspen, CO 86402 (KREX-TV Ch. 5 Grand Junction)—10-w, lat. 39° 18' 30", long. 106° 57' 15".
- Woody Creek & Pitkin County rural area**—K11LW, Woody Creek Recreation Assn., 506 E. Main St., Aspen, CO 86402 (KUSA-TV Ch. 9 Denver)—10-w, lat. 39° 18' 30", long. 106° 57' 15".
- Woody Creek & Pitkin County rural area**—K13MT, Woody Creek Recreation Assn., 506 E. Main St., Aspen, CO 86402 (KCNC-TV Ch. 4 Denver)—1-w, lat. 39° 18' 30", long. 106° 57' 15".
- Wray**—K04DM, TV Committee, Box 13, Wray, CO 80754 (KBSL-TV Ch. 10 Goodland, KS)—1-w, lat. 40° 04' 51", long. 102° 12' 29".
- Wray**—K12AM, TV Committee, Box 13, Wray, CO 80754 (KSNK Ch. 8 McCook, NE-Oberlin, KS)—1-w, lat. 40° 04' 51", long. 102° 12' 29".
- Wray**—K56BI, Region 1 Translator Assn., 720 W. 4th, Julesburg, CO 80737 (KTYS Ch. 3 Sterling)—100-w, lat. 40° 03' 15", long. 102° 13' 31".
- Wray**—K588B, Region 1 Translator Assn., 720 W. 4th, Julesburg, CO 80737 (KWGN-TV Ch. 2 Denver)—100-w, lat. 40° 03' 15", long. 102° 13' 31".

Translators—Florida

Matecumbe—W32AB, Board of County Commissioners—Monroe County, 500 Whitehead St., Key West, FL 33040 (WPBT Ch. 2 Miami-Fort Lauderdale)—1000-w, lat. 24° 56' 12", long. 80° 37' 02".

Matecumbe—W40AA, Board of County Commissioners—Monroe County, 500 Whitehead St., Key West, FL 33040 (WCIX Ch. 6 Miami)—1000-w, lat. 24° 56' 12", long. 80° 37' 02".

Matecumbe—W43AD, Board of County Commissioners—Monroe County, 500 Whitehead St., Key West, FL 33040 (WFSV Ch. 7 Miami-Fort Lauderdale)—1000-w, lat. 24° 56' 12", long. 80° 37' 02".

Matecumbe—W59AJ, Board of County Commissioners—Monroe County, 500 Whitehead St., Key West, FL 33040 (WPLG Ch. 10 Miami)—1000-w, lat. 24° 56' 12", long. 80° 37' 02".

Melbourne & Palm Bay—W16AJ, WESH Television Inc., Suite 1250, 101 S. Hanley Rd., St. Louis, MO 63105 (WESH Ch. 2 Daytona Beach-Orlando)—1000-w, lat. 28° 02' 29", long. 80° 37' 12".

Melbourne-Fellsmere—W62CC, Treasure Coast Educational Bcstg. Inc., 1101 S. Olive Ave., West Palm Beach, FL 33401 (WTCE Ch. 21 Fort Pierce)—1000-w, lat. 28° 08' 14", long. 80° 42' 11".

Miami—W41BF, Sherjan Bcstg. Co. Inc., 1520 NW 79th St., Miami, FL 33126. Note: Licensed as LPTV.

***Miami**—W55BV, Dacom Co., Suite 27, 600 W. Hillsboro Blvd., Deerfield Beach, FL 33441 (WEYS Ch. 22 Key West)—1000-w, lat. 25° 32' 24", long. 80° 28' 07".

Ocala—W57AN, Diversified Communications, 35 Hildreth St., Bangor, ME 04401 (WCJB Ch. 20 Gainesville)—100-w, lat. 29° 12' 25", long. 82° 07' 55".

Okeechobee—W61AP, Trinity Bcstg. Network, Box C-11949, Santa Ana, CA 92711 (KTBN-TV Ch. 40 Santa Ana-Los Angeles, CA)—100-w, lat. 27° 11' 53", long. 80° 50' 33".

Orlando—W31AU, CFF Properties Inc., 6350 West Freeway, Fort Worth, TX 76150 (WACX Ch. 55 Leesburg-Orlando)—880-w, lat. 28° 36' 23", long. 81° 2' 71' 01". Note: Licensed as LPTV.

Orlando—W63BH, Bahia Honda Inc., No. 204, 2942 W. Columbus Dr., Tampa, FL 33607—446-w, lat. 28° 35' 35", long. 81° 25' 13". Note: Licensed as LPTV.

Palm Bay—See W16AJ, Melbourne.

***Panama City**—W38BP, National Minority TV Inc., Box C-11951, Santa Ana, CA 92711 (KTBN-TV Ch. 40 Santa Ana-Los Angeles, CA)—1000-w, lat. 30° 33' 42", long. 85° 32' 02". Requests modification of CP to change city of license to Thomasville, GA,

Ch. 38 to Ch. 22, lat. 30° 50' 51", long. 83° 52' 56". BMPPT-930402E9.

Panama City & adjacent communities—W22AD, State Board of Regents of Florida, Florida State U., 2565 Poittdamer St., Tallahassee, FL 32304 (WFSU-TV Ch. 11 Tallahassee)—1000-w, lat. 30° 10' 06", long. 85° 42' 06".

***Pompano Beach**—W21BD, Cayo Hueso TV Corp., Box 1471, Evergreen, CO 80439 (WEYS Ch. 22 Key West)—124-w, lat. 26° 13' 47", long. 80° 05' 26".

Rock Harbor—W54BB, Board of County Commissioners—Monroe County, 500 Whitehead St., Key West, FL 33040 (WPLG Ch. 10 Miami)—100-w, lat. 25° 10' 25", long. 80° 22' 22".

Rock Harbor—W56AZ, Board of County Commissioners—Monroe County, 500 Whitehead St., Key West, FL 33040—lat. 25° 14' 07", long. 80° 19' 35".

Rock Harbor—W61AI, Board of County Commissioners—Monroe County, 500 Whitehead St., Key West, FL 33040 (WTVJ Ch. 4 Miami-Fort Lauderdale)—100-w, lat. 25° 10' 24", long. 80° 22' 21".

Rock Harbor—W64AN, Board of County Commissioners—Monroe County, 500 Whitehead St., Key West, FL 33040 (WCIX Ch. 6 Miami)—100-w, lat. 25° 14' 07", long. 80° 19' 35".

Rock Harbor—W67AP, Board of County Commissioners—Monroe County, 500 Whitehead St., Key West, FL 33040 (WFSV Ch. 7 Miami-Fort Lauderdale)—100-w, lat. 25° 14' 07", long. 80° 19' 35".

Sebring—W17BO, Trinity Bcstg. Network Inc., Box C-11949, Santa Ana, CA 92711—1000-w, lat. 27° 24' 25", long. 81° 25' 56".

***Sebring**—W54BM, WTOG-TV Inc., 3415 University Ave. W, St. Paul, MN 55114—1000-w, lat. 27° 27' 13", long. 81° 24' 23".

St. Petersburg—W63BS, Henry Esteva, 201 2nd Ave., St. Petersburg, FL 33701 (WTMV Ch. 32 Lakeland)—1000-w, lat. 27° 50' 44", long. 82° 46' 22". Note: Licensed as LPTV.

***Sunrise**—W19BJ, National Broadcasting Co., Room 1022, 30 Rockefeller Plaza, New York, NY 10112 (WTVJ Ch. 4 Miami-Fort Lauderdale)—760-w, lat. 26° 08' 36", long. 80° 19' 55". Requests modification of CP for change to lat. 26° 05' 18", long. 80° 24' 54". BMPPT-930331DN.

Tampa—W57BA, ZGS Television of Tampa Inc., Suite 400, 2700 W. Martin Luther King Blvd, Tampa, FL 33607 (KTBN-TV Ch. 40 Santa Ana-Los Angeles, CA)—1000-w, lat. 27° 56' 50", long. 82° 27' 35". Note: Licensed as LPTV.

Tampa—W61BL, Bahia Honda Inc., No. 204, 2942 W. Columbus Dr., Tampa, FL 33607—100-w, lat. 27° 56' 50", long. 82° 27' 35". Note: Licensed as LPTV.

Vero Beach—W50AW, WFLX L.P., 1600 W. 2nd St., Cleveland, OH 44115-1454 (WFLX Ch. 29 West Palm Beach)—861-w, lat. 27° 32' 46", long. 80° 22' 08".

Vero Beach—W64AX, Scripps Howard Inc., 622 N. Flagler Dr., West Palm Beach, FL 33480 (WPTV Ch. 5 West Palm Beach)—100-w, lat. 27° 36' 36", long. 80° 27' 15".

West Palm Beach—W47BG, Treasure Coast Educational Bcstg. Inc., 1101 S. Olive Ave., West Palm Beach, FL 33401 (WIRB Ch. 56 Melbourne)—840-w, lat. 26° 47' 58", long. 80° 04' 33".

White Springs—W70BB, White Springs Bcstg. Co. Inc., 5111 Ocean Blvd., Sarasota, FL 33578 (WJKS Ch. 17 Jacksonville)—2.5-w, lat. 30° 19' 06", long. 82° 43' 22".

Georgia

Augusta—W36BM, Dove Bcstg. Corp., Box 1616, Greenville, SC 29602 (WQHB Ch. 63 Sumter, SC)—1000-w, lat. 33° 30' 53", long. 81° 56' 23". Note: Licensed as LPTV.

Carnesville—W52AA, Georgia Public Telecommunications Commission, 1540 Stewart Ave. SW, Atlanta, GA 30310 (WCES-TV Ch. 20 Wrens-Augusta)—1000-w, lat. 34° 21' 38", long. 83° 12' 51".

Carrollton—W49AD, Georgia Public Telecommunications Commission, 1540 Stewart Ave. SW, Atlanta, GA 30310 (WJSP-TV Ch. 28 Columbus-Warm Springs)—1000-w, lat. 33° 33' 50", long. 85° 01' 04".

Cedartown—W65AD, Georgia Public Telecommunications Commission, 1540 Stewart Ave. SW, Atlanta, GA 30310 (WCLP-TV Ch. 18 Chatsworth-Dalton)—100-w, lat. 34° 04' 09", long. 85° 14' 50".

Clayton & Mountain City—W06AE, Pulitzer Bcstg. Co., Box TV 4, Greenville, SC 29602 (WYFF Ch. 4 Greenville-Spartanburg&Asheville, NC, SC)—1-w, lat. 34° 54' 24", long. 83° 24' 56".

Columbus—W48AB, Georgia Public Telecommunications Commission, 1540 Stewart Ave. SW, Atlanta, GA 30310 (WJSP-TV Ch. 28 Columbus-Warm Springs)—1000-w, lat. 32° 27' 24", long. 84° 53' 57".

Dade County—See W51AB, Flintstone.

Dalton—W47BA, North Georgia Television, 101 S. Spencer St., Dalton, GA 30721 (WDNN-LP Ch. 43 Dalton)—1000-w, lat. 34° 44' 00", long. 85° 01' 03".

Draketown—W27AA, Georgia Public Telecommunications Commission, 1540 Stewart Ave. SW, Atlanta, GA 30310 (WCLP-TV Ch. 18 Chatsworth-Dalton)—1000-w, lat. 33° 49' 51", long. 85° 06' 50".

Elberton—W60AE, Georgia Public Telecommunications Commission, 1540 Stewart Ave. SW, Atlanta, GA 30310 (WCES-TV Ch. 20 Wrens-Augusta)—1000-w, lat. 34° 06' 34", long. 82° 53' 01".

Flintstone and rural areas of Dade & Walker Counties—W51AB, Georgia Public Telecommunications Commission, 1540 Stewart Ave. SW, Atlanta, GA 30310 (WCLP-TV Ch. 18 Chatsworth-Dalton)—100-w, lat. 34° 57' 07", long. 85° 22' 58".

Hartwell & Royston—W22AC, Georgia Public Telecommunications Commission, 1540 Stewart Ave. SW, Atlanta, GA 30310 (WCES-TV Ch. 20 Wrens-Augusta)—1000-w, lat. 34° 18' 45", long. 82° 56' 15".

Hiawassee—W50AB, Georgia Public Telecommunications Commission, 1540 Stewart Ave. SW, Atlanta, GA 30310 (WCLP-TV Ch. 18 Chatsworth-Dalton)—1000-w, lat. 34° 57' 15", long. 83° 43' 47".

Hiawassee & Macedonia Community, GA & Hayesville, NC—W07BB, Tri-County TV Booster Inc., Box 57, Hiawassee, GA 30546 (WSB-TV Ch. 2 Atlanta)—1-w, lat. 34° 57' 15", long. 83° 43' 48".

Hiawassee & Macedonia Community, GA & Hayesville, NC—W10AM, Tri-County TV Booster Inc., Box 57, Hiawassee, GA 30546 (WAGA-TV Ch. 5 Atlanta)—1-w, lat. 34° 57' 15", long. 83° 43' 48".

Hiawassee & Macedonia Community, GA & Hayesville, NC—W13AX, Tri-County TV Booster Inc., Box 57, Hiawassee, GA 30546 (WXIA-TV Ch. 11 Atlanta)—1-w, lat. 34° 57' 15", long. 83° 43' 48".

***Hinesville-Richmond Hill**—W39BV, Upchurch Bcstg. Inc., Box 1080, Jekyll Rd., Baxley, GA 31513 (WUBI Ch. 34 Baxley)—1000-w, lat. 31° 50' 30", long. 81° 47' 00".

La Fayette—W35AA, Georgia Public Telecommunications Commission, 1540 Stewart Ave. SW, Atlanta, GA 30310 (WCLP-TV Ch. 18 Chatsworth-Dalton)—100-w, lat. 34° 41' 37", long. 85° 16' 14".

***Luella**—W19BP, Trinity Bcstg. Network Inc., Box C-11949, Santa Ana, CA 92711 (KTBN-TV Ch. 40 Santa Ana-Los Angeles, CA)—100-w, lat. 33° 24' 55", long. 84° 09' 40".

Macedonia Community—See W07BB, Hayesville.

Macedonia Community—See W10AM, Hiawassee.

Macedonia Community—See W13AX, Hayesville.

Mountain City—See W06AE, Clayton.

Richmond Hill—See W39BV, Hinesville.

Royston—See W22AC, Hartwell.

Savannah—W34BO, Upchurch Bcstg. Inc., Box 1080, Jekyll Rd., Baxley, GA 31513 (WUBI Ch. 34 Baxley)—1000-w, lat. 32° 02' 43", long. 81° 07' 23". Note: Licensed as LPTV.

Savannah—W55AW, Channel America LPTV Holdings Inc., Suite 204, 19 W. 21st St., New York, NY 10010—60-w, lat. 32° 03' 48", long. 81° 02' 56". Note: Licensed as LPTV.

Translators—Idaho

- Bonnors Ferry & Naples**—K09HK, Boundary County TV Translator District, Box 894, Bonnors Ferry, ID 83805 (KREM-TV Ch. 2 Spokane, WA)—10-w, lat. 48° 36' 37", long. 116° 15' 24".
- Bonnors Ferry & Naples**—K11HM, Boundary County TV Translator District, Box 894, Bonnors Ferry, ID 83805 (KXLY-TV Ch. 4 Spokane, WA)—10-w, lat. 48° 36' 37", long. 116° 15' 24".
- Bonnors Ferry & Naples**—K13HQ, Boundary County TV Translator District, Box 662B5, Seattle, WA 98166 (KHQ-TV Ch. 6 Spokane, WA)—10-w, lat. 48° 36' 37", long. 116° 15' 24".
- ***Bonnors Ferry & Naples**—K67DI, Boundary County TV Translator District, c/o Bob Bradford, Box 662B5, Seattle, WA 98166 (KAYU-TV Ch. 28 Spokane, WA)—100-w, lat. 48° 36' 37", long. 116° 15' 24".
- Brownlee Creek**—See K11PD, Brownlee Power Plant.
- Brownlee Power Plant & Brownlee Creek farming area, ID & Halfway, OR**—K11PD, Idaho Power Co., Box 70, Boise, ID 83707 (KBCI-TV Ch. 2 Boise)—5-w, lat. 44° 47' 51", long. 116° 53' 06".
- Brownlee Power Plant, ID & Halfway, OR**—K13QL, Idaho Power Co., Box 70, Boise, ID 83707 (KTVB Ch. 7 Boise)—5-w, lat. 44° 47' 51", long. 116° 53' 06".
- Brownlee, ID & Halfway, OR**—K09OP, Idaho Power Co., Box 70, Boise, ID 83707 (KIVI Ch. 6 Nampa-Boise-Caldwell)—5-w, lat. 44° 47' 51", long. 116° 53' 06".
- Burley**—K07UL, Sunbelt Broadcasting Co., 1500 Foremaster Lane, Las Vegas, NV 89101 (KKVI Ch. 35 Twin Falls)—lat. 42° 32' 38", long. 113° 48' 00". Note: Licensed as LPTV.
- Burley & Rupert area**—K63BX, Sunbelt Broadcasting Co., 1500 Foremaster Lane, Las Vegas, NV 89101 (KKVI Ch. 35 Twin Falls)—1000-w, lat. 42° 26' 08", long. 113° 37' 24".
- Burley, Albion & Rupert**—K61AP, The Post Co., Box 1800, 333 Northgate Mile, Idaho Falls, ID 83403 (KIFI-TV Ch. 8 Idaho Falls-Pocatello-Blackfoot)—100-w, lat. 42° 26' 08", long. 113° 37' 24".
- Burley, Albion, Elba & Rupert**—K65AZ, Retlaw Enterprises Inc., Box 200B, 1255 E. 17th St., Idaho Falls, ID 83401 (KIDK Ch. 3 Idaho Falls-Pocatello-Blackfoot)—100-w, lat. 42° 26' 08", long. 113° 37' 24".
- Burley, Albion, Heyburn, Oakley, Paul & Rupert**—K141C, State Board of Education, c/o KISU-TV, Box 8111, Pocatello, ID 83209 (KISU-TV Ch. 10 Pocatello)—100-w, lat. 42° 26' 08", long. 113° 37' 24".
- Burley, Rupert & Albion**—K59CC, KMVT Bcstg. Inc., 1100 Blue Lakes Blvd. N, Twin Falls, ID 83301 (KMVT Ch. 11 Twin Falls)—100-w, lat. 42° 26' 08", long. 113° 37' 24".
- Cambridge**—K55GM, Eugene Television Inc., Box 2, Boise, ID 83707 (KBCI-TV Ch. 2 Boise)—20-w, lat. 44° 31' 59", long. 116° 39' 22".
- Cambridge & Midvale**—K05DC, Providence Journal Co., 75 Fountain St., Providence, RI 02902 (KTVB Ch. 7 Boise)—1-w, lat. 44° 31' 59", long. 116° 39' 22".
- Cambridge & Midvale**—K11PB, State Board of Education, Boise State U., 1910 University Blvd., Boise, ID 83725 (KAID Ch. 4 Boise)—1-w, lat. 44° 31' 59", long. 116° 39' 22".
- Cascade**—K09LO, State Board of Education, Boise State U., 1910 University Blvd., Boise, ID 83725 (KAID Ch. 4 Boise)—1-w, lat. 44° 31' 25", long. 116° 02' 50".
- Cascade**—K11GR, Eugene Television Inc., Box 2, Boise, ID 83707 (KBCI-TV Ch. 2 Boise)—1-w, lat. 44° 31' 25", long. 116° 02' 50".
- Cascade**—K13GO, Providence Journal Co., 75 Fountain St., Providence, RI 02902 (KTVB Ch. 7 Boise)—1-w, lat. 44° 31' 25", long. 116° 02' 50".
- ***Challis**—K02PC, Challis Community TV Club, Box 1766, HC 63, Challis, ID 83226 (KTRV Ch. 12 Nampa-Boise-Caldwell)—10-w, lat. 44° 28' 12", long. 114° 23' 09".
- Challis**—K04OH, Sunbelt Broadcasting Co., 1500 Foremaster Lane, Las Vegas, NV 89101 (KPVI Ch. 6 Pocatello-Blackfoot-Idaho Falls)—10-w, lat. 44° 14' 02", long. 113° 57' 23". Note: Licensed as LPTV.
- Challis**—K05CJ, The Post Co., Box 1800, 333 Northgate Mile, Idaho Falls, ID 83403 (KIFI-TV Ch. 8 Idaho Falls-Pocatello-Blackfoot)—1-w, lat. 44° 32' 46", long. 114° 04' 57".
- Challis**—K07VI, Sunbelt Broadcasting Co., 1500 Foremaster Lane, Las Vegas, NV 89101 (KPVI Ch. 6 Pocatello-Blackfoot-Idaho Falls)—10-w, lat. 44° 30' 50", long. 114° 09' 24".
- Challis**—K08KU, Ambassador Media Corp., Box 667, 425 E. Center St., Pocatello, ID 83201 (KPVI Ch. 6 Pocatello-Blackfoot-Idaho Falls)—10-w, lat. 44° 30' 50", long. 114° 09' 24". Note: Licensed as LPTV.
- Challis**—K10AW, Retlaw Enterprises Inc., 1255 E. 17th St., Idaho Falls, ID 83401 (KIDK Ch. 3 Idaho Falls-Pocatello-Blackfoot)—10-w, lat. 44° 32' 46", long. 114° 04' 57".
- Challis & Ellis rural area**—K12LS, State Board of Education, c/o KISU-TV, Box 8111, Pocatello, ID 83209 (KISU-TV Ch. 10 Pocatello)—10-w, lat. 44° 32' 45", long. 114° 04' 50".
- Clayton**—K10JR, Clayton Community TV, General Delivery, Boise, ID 83227 (KIVI Ch. 6 Nampa-Boise-Caldwell)—1-w, lat. 44° 17' 20", long. 114° 25' 20".
- Clayton & rural area (west)**—K05AL, Clayton Community TV, General Delivery, Clayton, ID 83227 (KIDK Ch. 3 Idaho Falls-Pocatello-Blackfoot)—1-w, lat. 44° 20' 36", long. 114° 25' 36".
- ***Coeur d'Alene**—K18DT, William Stacy Cowles, 4202 S. Regal St., Spokane, WA 99223 (KHQ-TV Ch. 6 Spokane, WA)—1000-w, lat. 47° 43' 54", long. 116° 43' 47". Note: Licensed as LPTV.
- Coeur d'Alene**—K20EM, Spokane Television Inc., 500 W. Boone Ave., Spokane, WA 99201 (KXLY-TV Ch. 4 Spokane, WA)—lat. 47° 34' 54", long. 116° 43' 47". Note: Licensed as LPTV.
- Coeur d'Alene**—K31CS, Providence Journal Co., 75 Fountain St., Providence, RI 02902 (KTVB Ch. 7 Boise; KREM-TV Ch. 2 Spokane, WA)—1000-w, lat. 47° 43' 54", long. 116° 43' 47".
- ***Coeur d'Alene**—K44EC, Spokane School District No. 81, 3911 Regal St., Spokane, WA 99223 (KSPS-TV Ch. 7 Spokane, WA)—1000-w, lat. 47° 43' 54", long. 116° 43' 47".
- ***Coeur d'Alene**—K47EJ, David Carl Derryberry, 13741 Clinton Space, No. 10, Garden Grove, CA 92643—1000-w, lat. 47° 39' 31", long. 116° 57' 50".
- Coeur d'Alene**—K50DM, Mountain Licenses L.P., 2178 Commons Pkwy., Okemos, MI 48864 (KAYU-TV Ch. 28 Spokane, WA)—1000-w, lat. 47° 43' 54", long. 116° 43' 47".
- Coeur d'Alene**—K53FF, Trinity Bcstg. Network Inc., Box C-11949, Santa Ana, CA 92711 (KTBN-TV Ch. 40 Santa Ana-Los Angeles, CA)—1000-w, lat. 47° 49' 35", long. 116° 57' 12".
- Coeur d'Alene**—K58DQ, David Derryberry, Suite 3, 2775 Howard St., Coeur d'Alene, ID 83814—lat. 47° 43' 54", long. 116° 43' 47". Requests CP for change to 100-w. BPTT-JE0415WV.
- Coeur d'Alene & Post Falls**—K26AD, Regents of U. of Idaho, Radio-TV Center, U. of Idaho, Moscow, ID 83843—100-w, lat. 47° 39' 45", long. 116° 57' 13".
- Collister**—See K13ST, Boise.
- ***Coolin**—K13WR, Priest Lake Translator District, Box 53, Coolin, ID 83821 (KAYU-TV Ch. 28 Spokane, WA)—10-w, lat. 48° 35' 36", long. 116° 54' 29".
- Coolin**—K31DS, Priest Lake Translator District, Box 53, Coolin, ID 83821 (KSPS-TV Ch. 7 Spokane, WA)—20-w, lat. 48° 31' 53", long. 116° 48' 58".
- Coolin**—K51EF, Priest Lake Translator District, Box 53, Coolin, ID 83821 (KAYU-TV Ch. 28 Spokane, WA)—20-w, lat. 48° 31' 53", long. 116° 48' 58".
- Coolin & Outlet Bay**—K40DJ, Priest Lake Translator District, Box 53, Coolin, ID 83821 (KREM-TV Ch. 2 Spokane, WA)—20-w, lat. 48° 31' 53", long. 116° 48' 58".
- Coolin, Nordman & surrounding Priest Lake**—K10KR, Priest Lake Translator District, Box 53, Coolin, ID 83821 (KXLY-TV Ch. 4 Spokane, WA)—10-w, lat. 48° 35' 38", long. 116° 54' 30".
- Coolin, Nordman & surrounding Priest Lake area**—K05GL, Priest Lake Translator District, Box 53, Coolin, ID 83821 (KSPS-TV Ch. 7 Spokane, WA)—10-w, lat. 48° 35' 38", long. 116° 54' 30".
- Coolin, Nordman & surrounding Priest Lake area**—K08JH, Priest Lake Translator District, Box 53, Coolin, ID 83821 (KREM-TV Ch. 2 Spokane, WA)—10-w, lat. 48° 35' 38", long. 116° 54' 30".
- Coolin, Nordman & surrounding Priest Lake area**—K12LF, Priest Lake Translator District, Box 53, Coolin, ID 83821 (KHQ-TV Ch. 6 Spokane, WA)—10-w, lat. 48° 35' 38", long. 116° 54' 30".
- Cottonwood**—See K26CK, Craigmont.
- Cottonwood**—K39CT, New Life Bcstg. Co., Star Rte., Craigmont, ID 83523—1000-w, lat. 46° 04' 09", long. 116° 27' 54".
- Cottonwood**—See K43CI, Grangeville.
- Cottonwood**—See K48DH, Grangeville.
- Cottonwood**—See K59BA, Grangeville.
- Cottonwood Creek area**—K09NQ, Cottonwood Creek TV, Rte. 1, Culdesac, ID 83524 (KHQ-TV Ch. 6 Spokane, WA)—1-w, lat. 46° 26' 39", long. 116° 40' 04".
- Cottonwood Creek area**—K11NX, Cottonwood Creek TV, Rte. 1, Culdesac, ID 83524 (KXLY-TV Ch. 4 Spokane, WA)—1-w, lat. 46° 26' 39", long. 116° 40' 04".
- Cottonwood Creek area**—K1300, Cottonwood Creek TV, Rte. 1, Culdesac, ID 83524 (KREM-TV Ch. 2 Spokane, WA)—1-w, lat. 46° 26' 39", long. 116° 40' 04".
- Council**—K05GO, State Board of Education, Boise State U., 1910 University Blvd., Boise, ID 83725 (KAID Ch. 4 Boise)—5-w, lat. 44° 39' 48", long. 116° 26' 24".
- Council**—K09OA, Council Chamber of Commerce, Box 436, Council, ID 83612 (KIVI Ch. 6 Nampa-Boise-Caldwell)—1-w, lat. 44° 39' 48", long. 116° 26' 24".
- Council**—K11HA, Council Chamber of Commerce, Box 436, Council, ID 83612 (KBCI-TV Ch. 2 Boise)—1-w, lat. 44° 39' 48", long. 116° 26' 24".
- Council**—K13GW, Council Chamber of Commerce, Box 436, Council, ID 83612 (KTVB Ch. 7 Boise)—1-w, lat. 44° 39' 48", long. 116° 26' 24".

- Craigmont**—See K43CI, Grangeville.
- Craigmont**—See K48DH, Grangeville.
- Craigmont**—See K59BA, Grangeville.
- Craigmont**—See K69AK, Grangeville.
- Craigmont, Cottonwood, Grangeville & Nezperce**—K26CK, Central Idaho TV Inc., Box 10, 162 E. Main, Grangeville, ID 83530 (KXLY-TV Ch. 4 Spokane, WA)—100-w, lat. 46° 04' 09", long. 116° 27' 54".
- Crouch**—See K05EY, Terrace Lakes.
- Crouch**—See K100A, Terrace Lakes.
- Crouch**—See K67FI, Terrace Lakes.
- Crouch & Garden Valley**—K69CK, State Board of Education, Boise State U., 1910 University Blvd., Boise, ID 83725 (KAID Ch. 4 Boise)—10-w, lat. 44° 07' 33", long. 115° 59' 54".
- Crouch, Garden Valley & Terrace Lakes**—K03ET, Garden Valley Translator District, Box 510, Garden Valley, ID 83622 (KIVI Ch. 6 Nampa-Boise-Caldwell)—1-w, lat. 44° 07' 09", long. 116° 00' 28".
- Crouch rural area, Grimes Pass & Ranger Station**—K11KS, Terrace Lakes Recreation Ranch Inc., Box 65, Garden Valley, ID (KBCI-TV Ch. 2 Boise)—1-w, lat. 44° 01' 48", long. 115° 49' 35". Requests CP to change city of license to Garden Valley southeastern area, Ch. 11 to Ch. 49. BPTV-940411DD.
- Crouch rural area, Grimes Pass & Ranger Station**—K53EF, Garden Valley Translator District, Box 510, Garden Valley, ID 83622 (KIVI Ch. 6 Nampa-Boise-Caldwell)—1-w, lat. 44° 01' 48", long. 115° 49' 35".
- Dietrich**—See K13LR, Filer.
- Dingle & Bear Lake County (rural)**—K09PL, Bear Lake Valley TV Assn., Laketown, UT 84038 (KUTV Ch. 2 Salt Lake City, UT)—1-w, lat. 42° 19' 15", long. 111° 17' 12".
- Dingle & Bear Lake County (rural)**—K11PP, Bear Lake Valley TV Assn., Laketown, UT 84038 (KPVI Ch. 6 Pocatello-Blackfoot-Idaho Falls)—1-w, lat. 42° 19' 15", long. 111° 17' 12".
- Dingle & Bear Lake County (rural)**—K13QY, Bear Lake Valley TV Assn., Laketown, UT 84038 (KSL-TV Ch. 5 Salt Lake City, UT)—1-w, lat. 42° 19' 15", long. 111° 17' 12".
- *Driggs**—K09UZ, Sunbelt Broadcasting Co., 1500 Foremaster Lane, Las Vegas, NV 89101 (KPVI Ch. 6 Pocatello-Blackfoot-Idaho Falls)—10-w, lat. 43° 47' 18", long. 110° 56' 02". Note: Licensed as LPTV.
- Driggs & Tetonia, ID & Alta, WY**—K07QC, Grand Targhee, Big Valley Corp., Box SKI, Alta, WY 83422 (KIDK Ch. 3 Idaho Falls-Pocatello-Blackfoot)—10-w, lat. 43° 47' 18", long. 110° 56' 02".
- Driggs rural area, ID & Alta, WY**—K02KO, Grand Targhee, Big Valley Corp., Box SKI, Alta, WY 83422 (KPVI Ch. 6 Pocatello-Blackfoot-Idaho Falls)—10-w, lat. 43° 47' 42", long. 110° 52' 57".
- Driggs, Tetonia & Victor**—K13QE, State Board of Education, c/o KISU-TV, Box 8111, Pocatello, ID 83209 (KISU-TV Ch. 10 Pocatello)—10-w, lat. 43° 46' 08", long. 110° 59' 40".
- Driggs, Victor & Tetonia**—K05GU, Grand Targhee, Big Valley Corp., Box SKI, Alta, WY 83422 (KIFI-TV Ch. 8 Idaho Falls-Pocatello-Blackfoot)—10-w, lat. 43° 47' 18", long. 110° 56' 02".
- Elba**—See K09IR, Albion.
- Elba**—See K65AZ, Burley.
- Elk Bend**—K07SZ, Elk Bend TV Unincorporated Assn., H/C 61, Box 48, Salmon, ID 83467 (KIFI-TV Ch. 8 Idaho Falls-Pocatello-Blackfoot)—1-w, lat. 44° 53' 57", long. 113° 57' 44".
- Ellis**—See K12LS, Challis.
- Fairfield**—K03FK, Camas County TV Translator Assn., Box 336, Fairfield, ID 83327 (KIVI Ch. 6 Nampa-Boise-Caldwell)—10-w, lat. 43° 17' 22", long. 114° 55' 24".
- Fairfield**—K05GT, Camas County TV Translator Assn., Box 336, Fairfield, ID 83327 (KTVB Ch. 7 Boise)—10-w, lat. 43° 17' 22", long. 114° 55' 24".
- Fairfield**—K09OZ, Camas County TV Translator Assn., Box 336, Fairfield, ID 83327 (KAID Ch. 4 Boise)—5-w, lat. 43° 17' 22", long. 114° 55' 24".
- Fairfield**—K13QP, Camas County TV Translator Assn., Box 336, Fairfield, ID 83327 (KBCI-TV Ch. 2 Boise)—10-w, lat. 43° 17' 22", long. 114° 55' 24".
- Ferdinand**—K07CP, Ferdinand TV Service, Box 115, Ferdinand, ID 83526 (KXLY-TV Ch. 4 Spokane, WA)—1-w, lat. 46° 09' 06", long. 116° 24' 15".
- Ferdinand**—K09CK, Ferdinand TV Service, Box 115, Ferdinand, ID 83526 (KREM-TV Ch. 2 Spokane, WA)—1-w, lat. 46° 09' 06", long. 116° 24' 15".
- Ferdinand**—K11CR, Ferdinand TV Service, Box 115, Ferdinand, ID 83526 (KHQ-TV Ch. 6 Spokane, WA)—1-w, lat. 46° 09' 06", long. 116° 24' 15".
- Filer, Hansen, Jerome, Kimberly, Twin Falls, Dietrich & Shoshone**—K13LR, State Board of Education, Boise State U., 1910 University Blvd., Boise, ID 83725—100-w, lat. 42° 43' 48", long. 114° 24' 52".
- Firth-Basalt**—K12OE, Sunbelt Broadcasting Co., 1500 Foremaster Lane, Las Vegas, NV 89101 (KKVI Ch. 35 Twin Falls)—10-w, lat. 43° 18' 46", long. 112° 11' 08". Note: Licensed as LPTV.
- Fish Creek, Lava Hot Springs & Portneuf River area**—K11CP, Retlaw Enterprises Inc., 1255 E. 17th St., Idaho Falls, ID 83401 (KIDK Ch. 3 Idaho Falls-Pocatello-Blackfoot)—1-w, lat. 42° 36' 59", long. 112° 00' 08".
- Fourth of July Creek**—See K02CE, North Fork.
- Garden Valley**—See K03ET, Crouch.
- Garden Valley**—See K05EY, Terrace Lakes.
- Garden Valley**—See K100A, Terrace Lakes.
- Garden Valley**—K57FO, Garden Valley Translator District, Box 510, Garden Valley, ID 83622 (KTRV Ch. 12 Nampa-Boise-Caldwell)—1-w, lat. 44° 01' 48", long. 115° 49' 35".
- Garden Valley**—K61FK, State Board of Education, Boise State U., 1910 University Blvd., Boise, ID 83725 (KAID Ch. 4 Boise)—1-w, lat. 44° 01' 48", long. 115° 49' 35".
- Garden Valley**—See K69CK, Crouch.
- Garden Valley southeastern area**—K55GZ, Garden Valley Translator District, Box 510, Garden Valley, ID 83622 (KTVB Ch. 7 Boise)—1-w, lat. 44° 01' 48", long. 115° 49' 35".
- Geneva**—See K08HO, Raymond.
- Geneva**—See K11FY, Raymond.
- Geneva**—See K13MH, Raymond.
- *Georgetown**—K17CO, Bear Lake County TV District, 177 N. 4th St., Montpelier, ID 83254 (KPVI Ch. 6 Pocatello-Blackfoot-Idaho Falls)—3-w, lat. 42° 30' 00", long. 111° 20' 19".
- Georgetown**—K69CL, State Board of Education, c/o KISU-TV, Box 8111, Pocatello, ID 83209 (KISU-TV Ch. 10 Pocatello)—1-w, lat. 42° 31' 11", long. 111° 24' 08".
- Gibbonsville**—K03FG, Lost Trail TV Assn., Box 35, Gibbonsville, ID 83463 (KPAX-TV Ch. 8 Missoula, MT)—1-w, lat. 45° 28' 58", long. 113° 57' 06".
- Gibbonsville**—K05GG, Lost Trail TV Assn., Box 35, Gibbonsville, ID 83463 (KECI-TV Ch. 13 Missoula, MT)—1-w, lat. 45° 28' 58", long. 113° 57' 06".
- Glenns Ferry**—K04EN, KMVT Bcstg. Inc., 1100 Blue Lakes Blvd. N, Twin Falls, ID 83301 (KMVT Ch. 11 Twin Falls)—1-w, lat. 42° 55' 37", long. 115° 21' 10".
- Glenns Ferry**—K05DD, Providence Journal Co., 75 Fountain St., Providence, RI 02902 (KTVB Ch. 7 Boise)—1-w, lat. 42° 55' 37", long. 115° 21' 10".
- Glenns Ferry**—K09HS, Eugene Television Inc., Box 2, Boise, ID 83707 (KBCI-TV Ch. 2 Boise)—1-w, lat. 42° 55' 37", long. 115° 21' 10".
- Glenns Ferry**—K13QF, State Board of Education, Boise State U., 1910 University Blvd., Boise, ID 83725—10-w, lat. 42° 55' 37", long. 115° 21' 10".
- Goldberg**—See K02LR, May.
- Grace**—See K09ID, Soda Springs.
- Grace**—See K12LK, Soda Springs.
- Grace, Bancroft & Soda Springs**—K07BK, Caribou County TV Assn., 398 N. Monsanto Blvd., Soda Springs, ID 83276 (KUTV Ch. 2 Salt Lake City, UT)—1-w, lat. 42° 37' 48", long. 111° 41' 00".
- Grace, Bancroft & Soda Springs**—K11BC, Caribou County TV Assn., 398 N. Monsanto Blvd., Soda Springs, ID 83276 (KTVX Ch. 4 Salt Lake City, UT)—10-w, lat. 42° 37' 48", long. 111° 41' 00".
- Grace, Bancroft & Soda Springs**—K13AY, Caribou County TV Assn., 398 N. Monsanto Blvd., Soda Springs, ID 83276 (KSL-TV Ch. 5 Salt Lake City, UT)—10-w, lat. 42° 37' 48", long. 111° 41' 00".
- Grangeville**—K19BY, Mountain Licenses L.P., 2178 Commons Pkwy., Okemos, MI 48864 (KAYU-TV Ch. 28 Spokane, WA)—100-w, lat. 46° 04' 09", long. 116° 27' 54".
- Grangeville**—See K26CK, Craigmont.
- Grangeville, Cottonwood, Craigmont & Nezperce**—K43CI, Central Idaho TV Inc., Box 10, 162 E. Main, Grangeville, ID 83530 (KHQ-TV Ch. 6 Spokane, WA)—100-w, lat. 46° 04' 09", long. 116° 27' 54".
- Grangeville, Cottonwood, Craigmont & Nezperce**—K48DH, Central Idaho TV Inc., Box 10, 162 E. Main, Grangeville, ID 83530 (KREM-TV Ch. 2 Spokane, WA)—100-w, lat. 46° 04' 09", long. 116° 27' 54".
- Grangeville, Cottonwood, Craigmont & Nezperce**—K59BA, Regents of U. of Idaho, Radio-TV Center, U. of Idaho, Moscow, ID 83843 (KUID-TV Ch. 12 Moscow)—100-w, lat. 46° 04' 09", long. 116° 27' 54".
- Grangeville, Craigmont & Nezperce**—K69AK, Central Idaho TV Inc., Box 10, 162 E. Main, Grangeville, ID 83530 (KLEW-TV Ch. 3 Lewiston)—20-w, lat. 46° 04' 09", long. 116° 27' 54".
- Grimes Pass**—See K11KS, Crouch.
- Grimes Pass**—See K53EF, Crouch.
- Hagerman**—K57CC, KMVT Bcstg. Inc., 1100 Blue Lakes Blvd. N, Twin Falls, ID 83301 (KMVT Ch. 11 Twin Falls)—100-w, lat. 42° 50' 56", long. 114° 54' 44".
- Hagerman**—K61EA, Hagerman Translator District, Box 151, Hagerman, ID 83332 (KTRV Ch. 12 Nampa-Boise-Caldwell)—100-w, lat. 42° 50' 56", long. 114° 54' 44".

Translators—Idaho

- Hagerman**—K63AM, Hagerman Translator District, Box 151, Hagerman, ID 83332 (KBCI-TV Ch. 2 Boise)—100-w, lat. 42° 50' 56", long. 114° 54' 44".
- Hagerman**—K65AQ, Hagerman Translator District, Box 151, Hagerman, ID 83332 (KAID Ch. 4 Boise)—100-w, lat. 42° 50' 56", long. 114° 54' 44".
- Hagerman**—K67AT, Hagerman Translator District, Box 151, Hagerman, ID 83332 (KPVI Ch. 6 Pocatello-Blackfoot-Idaho Falls; KKVI Ch. 35 Twin Falls)—100-w, lat. 42° 50' 56", long. 114° 54' 44".
- Hagerman**—K69BD, Hagerman Translator District, Box 151, Hagerman, ID 83332 (KTVB Ch. 7 Boise)—100-w, lat. 42° 50' 56", long. 114° 54' 44".
- Hansen**—See K13LR, Filer.
- Hayden Basin**—See K09SD, Lemhi.
- Heyburn**—See K14IC, Burley.
- ***Idaho Falls**—K12NZ, Sunbelt Broadcasting Co., 1500 Foremaster Lane, Las Vegas, NV 89101 (KPVI Ch. 6 Pocatello-Blackfoot-Idaho Falls)—10-w, lat. 43° 29' 50", long. 112° 03' 42". Note: Licensed as LPTV.
- Idahome**—See K09IR, Albion.
- Inkom**—See K07NO, Blackrock.
- Inkom & Blackrock**—K11AG, Inkom TV Assn., Box 13, Inkom, ID 83245 (KIDK Ch. 3 Idaho Falls-Pocatello-Blackfoot)—10-w, lat. 42° 46' 51", long. 112° 09' 30".
- Inkom & Blackrock**—K13AH, Inkom TV Assn., Box 13, Inkom, ID 83245 (KIFI-TV Ch. 8 Idaho Falls-Pocatello-Blackfoot)—10-w, lat. 42° 46' 51", long. 112° 09' 30".
- Irwin & Swan Valley**—K13QH, State Board of Regents, University of Idaho, 650 W. Main St., Boise, ID 83720 (KISU-TV Ch. 10 Pocatello)—1-w, lat. 43° 24' 21", long. 111° 17' 33".
- ***Jerome**—K08KV, Sunbelt Broadcasting Co., 1500 Foremaster Lane, Las Vegas, NV 89101 (KKVI Ch. 35 Twin Falls)—10-w, lat. 42° 43' 55", long. 114° 30' 06". Note: Licensed as LPTV.
- Jerome**—See K13LR, Filer.
- Jerome**—See K51AU, Twin Falls.
- Johnson Creek area**—K13QC, Lafe Cox, Cox Ranch, Cascade, ID 83611 (KIVI Ch. 6 Nampa-Boise-Caldwell)—1-w, lat. 44° 56' 35", long. 115° 28' 38".
- Juliaetta**—K07NL, Juliaetta TV Assn., Box 441, Juliaetta, ID 83535 (KXLY-TV Ch. 4 Spokane, WA)—1-w, lat. 46° 34' 44", long. 116° 41' 26".
- Juliaetta**—K09DF, Juliaetta TV Assn., Box 441, Juliaetta, ID 83535 (KREM-TV Ch. 2 Spokane, WA)—1-w, lat. 46° 34' 44", long. 116° 41' 26".
- Juliaetta**—K11DL, Juliaetta TV Assn., Box 441, Juliaetta, ID 83535 (KHQ-TV Ch. 6 Spokane, WA)—1-w, lat. 46° 40' 10", long. 116° 45' 10".
- Juliaetta**—K13FA, Juliaetta TV Assn., Box 441, Juliaetta, ID 83535 (KLEW-TV Ch. 3 Lewiston)—1-w, lat. 46° 34' 44", long. 116° 41' 26".
- Juliaetta**—K36CI, Juliaetta TV Assn., Box 441, Juliaetta, ID 83535 (KAYU-TV Ch. 28 Spokane, WA)—20-w, lat. 46° 34' 44", long. 116° 41' 26".
- Juliaetta**—K64CM, Regents of U. of Idaho, Radio-TV Center, U. of Idaho, Moscow, ID 83843 (KUID-TV Ch. 12 Moscow)—1-w, lat. 46° 36' 31", long. 116° 41' 45".
- Kamiah**—K07AQ, Kamiah Valley TV Inc., Box 144, Kamiah, ID 83536 (KXLY-TV Ch. 4 Spokane, WA)—1-w, lat. 46° 11' 30", long. 116° 02' 00".
- Kamiah**—K09AL, Kamiah Valley TV Inc., Box 144, Kamiah, ID 83536 (KREM-TV Ch. 2 Spokane, WA)—1-w, lat. 46° 11' 30", long. 116° 02' 00".
- Kamiah**—K11KO, Regents of U. of Idaho, Radio-TV Center, U. of Idaho, Moscow, ID 83843 (KUID-TV Ch. 12 Moscow)—1-w, lat. 46° 11' 30", long. 116° 02' 00".
- Kamiah**—K13AP, Kamiah Valley TV Inc., Box 144, Kamiah, ID 83536 (KHQ-TV Ch. 6 Spokane, WA)—1-w, lat. 46° 11' 30", long. 116° 02' 00".
- Kellogg**—K67BX, Regents of U. of Idaho, Radio-TV Center, U. of Idaho, Moscow, ID 83843 (KUID-TV Ch. 12 Moscow)—10-w, lat. 47° 29' 32", long. 116° 08' 33".
- Ketchum, Sun Valley & Warm Springs**—K13HG, KMVT Bcstg. Inc., 1100 Blue Lakes Blvd. N, Twin Falls, ID 83301 (KMVT Ch. 11 Twin Falls)—1-w, lat. 43° 40' 55", long. 114° 20' 51".
- Kimberly**—See K13LR, Filer.
- Kooskia**—K08AW, Kooskia Lions Club Inc., Box 397, Kooskia, ID 83539 (KREM-TV Ch. 2 Spokane, WA)—1-w, lat. 46° 09' 20", long. 115° 58' 00".
- Kooskia**—K10BF, Kooskia Lions Club Inc., Box 397, Kooskia, ID 83539 (KXLY-TV Ch. 4 Spokane, WA)—1-w, lat. 46° 09' 20", long. 115° 58' 00".
- Kooskia**—K12BD, Kooskia Lions Club Inc., Box 397, Kooskia, ID 83539 (KHQ-TV Ch. 6 Spokane, WA)—1-w, lat. 46° 09' 20", long. 115° 58' 00".
- Kooskia & Stites**—K05GQ, Regents of U. of Idaho, Radio-TV Center, U. of Idaho, Moscow, ID 83843 (KUID-TV Ch. 12 Moscow)—1-w, lat. 46° 09' 23", long. 115° 58' 50".
- Lapwai**—K08BQ, Lapwai Valley TV Assn., Box 2, Lapwai, ID 83540 (KHQ-TV Ch. 6 Spokane, WA)—1-w, lat. 46° 21' 59", long. 116° 47' 02".
- Lapwai**—K13LM, Lapwai Valley TV Assn., Box 2, Lapwai, ID 83540 (KXLY-TV Ch. 4 Spokane, WA)—1-w, lat. 46° 21' 59", long. 116° 47' 02".
- Lava Hot Springs**—See K11CP, Fish Creek.
- Lava Hot Springs**—K13CO, The Post Co., Box 1800, 333 Northgate Mile, Idaho Falls, ID 83403 (KIFI-TV Ch. 8 Idaho Falls-Pocatello-Blackfoot)—1-w, lat. 42° 36' 59", long. 112° 00' 08".
- Lava Hot Springs**—K59BV, State Board of Education, c/o KISU-TV, Box 8111, Pocatello, ID 83209 (KISU-TV Ch. 10 Pocatello)—1-w, lat. 42° 36' 46", long. 112° 00' 05".
- Leadore**—K13RV, The Post Co., Box 1800, 333 Northgate Mile, Idaho Falls, ID 83403 (KIFI-TV Ch. 8 Idaho Falls-Pocatello-Blackfoot)—1-w, lat. 44° 42' 40", long. 113° 19' 25".
- Leadore**—K14IJ, State Board of Education, Boise State U., 1910 University Blvd., Boise, ID 83725 (KISU-TV Ch. 10 Pocatello)—1-w, lat. 44° 42' 40", long. 113° 19' 25".
- Leadore & Lee Creek areas**—K11BD, Salmon TV Translator District, Box 2308, Salmon, ID 83467 (KIDK Ch. 3 Idaho Falls-Pocatello-Blackfoot)—1-w, lat. 44° 42' 30", long. 113° 20' 00".
- Leadore (north)**—K61CI, The Post Co., Box 1800, 333 Northgate Mile, Idaho Falls, ID 83403 (KIFI-TV Ch. 8 Idaho Falls-Pocatello-Blackfoot)—20-w, lat. 44° 40' 02", long. 113° 34' 00".
- Lee Creek**—See K11BD, Leadore.
- Lemhi Valley**—See K05BE, Lemhi.
- Lemhi, Baker & Lemhi Valley**—K05BE, Salmon TV Translator District, Box 2308, Salmon, ID 83467 (KIDK Ch. 3 Idaho Falls-Pocatello-Blackfoot)—10-w, lat. 44° 52' 30", long. 113° 34' 40".
- Lemhi, Tendoy, Baker, Hayden Basin, North Lemhi Valley**—K09SD, Salmon TV Translator District, Box 2308, Salmon, ID 83467 (KIFI-TV Ch. 8 Idaho Falls-Pocatello-Blackfoot)—10-w, lat. 44° 55' 30", long. 113° 34' 40".
- Lewiston**—K15CH, Orchards Community TV Assn. Inc., Box 492, Lewiston, ID 83501 (KWSU-TV Ch. 10 Pullman, WA)—10-w, lat. 46° 27' 04", long. 117° 02' 46".
- Lewiston**—K21CC, Orchards Community TV Assn. Inc., Box 492, Lewiston, ID 83501 (KREM-TV Ch. 2 Spokane, WA)—20-w, lat. 46° 27' 04", long. 117° 02' 46".
- Lewiston**—K30BW, Spokane Television Inc., 500 W. Boone Ave., Spokane, WA 99201 (KXLY-TV Ch. 4 Spokane, WA)—20-w, lat. 46° 27' 04", long. 117° 02' 46".
- Lewiston**—K35BW, Orchards Community TV Assn. Inc., Box 492, Lewiston, ID 83501 (KHQ-TV Ch. 6 Spokane, WA)—20-w, lat. 46° 27' 04", long. 117° 02' 46". Requests CP for change to 100-w. BPTT-940414NS.
- Lewiston**—K64BR, Regents of U. of Idaho, Radio-TV Center, U. of Idaho, Moscow, ID 83843 (KUID-TV Ch. 12 Moscow)—10-w, lat. 46° 27' 04", long. 117° 02' 46".
- Lewiston**—K68BC, Orchards Community TV Assn. Inc., Box 492, Lewiston, ID 83501 (KSPS-TV Ch. 7 Spokane, WA)—45-w, lat. 46° 27' 04", long. 117° 02' 46".
- Lewiston, ID & Clarkston, WA**—K47BW, Mountain Licenses L.P., 2178 Commons Pkwy., Okemos, MI 48864 (KAYU-TV Ch. 28 Spokane, WA)—lat. 46° 27' 04", long. 117° 02' 47". Note: Licensed as LPTV.
- Little Salmon River rural area**—K13NH, Canyon TV Assn., Box 600, HC 2, Pollock, ID 83547 (KIVI Ch. 6 Nampa-Boise-Caldwell)—1-w, lat. 45° 16' 00", long. 116° 19' 00".
- Little Salmon River rural area (Pinehurst area)**—K05FB, Canyon TV Assn., Box 600, HC 2, Pollock, ID 83547 (KTVB Ch. 7 Boise)—1-w, lat. 45° 16' 00", long. 116° 19' 00".
- Little Salmon River rural area (Pinehurst area)**—K09HW, Canyon TV Assn., Box 600, HC 2, Pollock, ID 83547 (KBCI-TV Ch. 2 Boise)—1-w, lat. 45° 16' 00", long. 116° 19' 00".
- Lowman**—K13IA, Eugene Television Inc., Box 2, Boise, ID 83707 (KBCI-TV Ch. 2 Boise)—1-w, lat. 44° 05' 41", long. 115° 37' 37".
- Mackay**—K17CY, State Board of Education, Boise State U., 1910 University Blvd., Boise, ID 83725 (KISU-TV Ch. 10 Pocatello)—10-w, lat. 43° 55' 40", long. 113° 40' 20".
- Malad**—K48EA, Oneida County Translator District, Box 163, 346 N. Main, Malad, ID 83252 (KUTV Ch. 2 Salt Lake City, UT)—100-w, lat. 42° 04' 50", long. 112° 12' 29".
- Malad**—K50DH, Oneida County Translator District, Box 163, 346 N. Main, Malad, ID 83252 (KSL-TV Ch. 5 Salt Lake City, UT)—100-w, lat. 42° 04' 50", long. 112° 12' 29".
- Malad**—K52CO, Oneida County Translator District, Box 163, 346 N. Main, Malad, ID 83252 (KBYU-TV Ch. 11 Provo, UT)—100-w, lat. 42° 04' 50", long. 112° 12' 29".
- Malad**—K54AS, Oneida County Translator District, Box 163, 346 N. Main, Malad, ID 83252 (KTVX Ch. 4 Salt Lake City, UT)—100-w, lat. 42° 04' 50", long. 112° 12' 29".
- Malad**—K56BM, Oneida County Translator District, Box 163, 346 N. Main, Malad, ID 83252 (KSTU Ch. 13 Salt Lake City, UT)—100-w, lat. 42° 05' 50", long. 112° 12' 29".
- Malad**—K58AR, Oneida County Translator District, 346 N. Main, Malad, ID (KIDK Ch. 3 Idaho Falls-Pocatello-Blackfoot)—1-w, lat. 42° 05' 50", long. 112° 12' 29".

- Malad**—K60AZ, Oneida County Translator District, Box 163, 346 N. Main, Malad, ID 83252 (KIFI-TV Ch. 8 Idaho Falls-Pocatello-Blackfoot)—1-w, lat. 42° 05' 50", long. 112° 12' 29".
- Malad**—K62BD, State Board of Education, c/o KISU-TV, Box 8111, Pocatello, ID 83209 (KISU-TV Ch. 10 Pocatello)—100-w, lat. 42° 05' 50", long. 112° 12' 29".
- Malta**—See K09IR, Albion.
- Malta & rural area**—K23DO, State Board of Education, c/o KISU-TV, Box 8111, Pocatello, ID 83209 (KISU-TV Ch. 10 Pocatello)—10-w, lat. 42° 21' 42", long. 113° 27' 17".
- May & Goldberg rural areas**—K02LR, State Board of Education, c/o KISU-TV, Box 8111, Pocatello, ID 83209—1-w, lat. 44° 19' 25", long. 113° 30' 46".
- McCall**—K27DX, Sawtooth Communications Inc., 1866 E. Chisholm Dr., Nampa, ID 83651—100-w, lat. 44° 45' 54", long. 116° 11' 54".
- McCall & New Meadows**—K05FG, State Board of Education, Boise State U., 1910 University Blvd., Boise, ID 83725 (KAID Ch. 4 Boise)—10-w, lat. 45° 00' 29", long. 116° 08' 00".
- McCall & New Meadows**—K10FD, Eugene Television Inc., Box 2, Boise, ID 83707 (KBCI-TV Ch. 2 Boise)—1-w, lat. 45° 00' 07", long. 116° 08' 03".
- McCall & New Meadows**—K13SO, Providence Journal Co., 75 Fountain St., Providence, RI 02902 (KTVB Ch. 7 Boise)—1-w, lat. 45° 00' 07", long. 116° 08' 03".
- Middle Fork**—K11HZ, Middle Fork TV, Star Rte., Kooskia, ID 83539 (KHQ-TV Ch. 6 Spokane, WA)—1-w, lat. 46° 08' 44", long. 115° 47' 40".
- Middle Fork**—K13ED, Middle Fork TV, Star Rte., Kooskia, ID 83539 (KHQ-TV Ch. 6 Spokane, WA)—1-w, lat. 46° 08' 44", long. 115° 47' 40".
- Midvale**—See K05DC, Cambridge.
- Midvale**—See K11PB, Cambridge.
- Mink Creek**—K0BEZ, Mink Creek TV Corp., 4888 E. Station Creek Rd., Preston, ID 83263 (KUTV Ch. 2 Salt Lake City, UT)—1-w, lat. 42° 15' 10", long. 111° 43' 45".
- Mink Creek**—K10FF, Mink Creek TV Corp., 4888 E. Station Creek Rd., Preston, ID 83263 (KTVX Ch. 4 Salt Lake City, UT)—1-w, lat. 42° 15' 10", long. 111° 43' 45".
- Mink Creek**—K13HA, Mink Creek TV Corp., 4888 E. Station Creek Rd., Preston, ID 83263 (KSL-TV Ch. 5 Salt Lake City, UT)—1-w, lat. 42° 15' 10", long. 111° 43' 45".
- Montpelier**—See K08JR, Laketown, UT.
- Montpelier**—See K10LM, Laketown, UT.
- Montpelier**—See K12MI, Laketown, UT.
- *Montpelier**—K19DQ, Bear Lake County TV District, Box 184, 177 N. 4th St., Montpelier, ID 83254 (KTVX Ch. 4 Salt Lake City, UT)—20-w, lat. 42° 23' 22", long. 111° 23' 05".
- Montpelier**—K21CE, Bear Lake County TV District, Box 184, 177 N. 4th St., Montpelier, ID 83254 (KSTU Ch. 13 Salt Lake City, UT)—20-w, lat. 42° 23' 22", long. 111° 23' 05".
- Montpelier**—K23BV, Bear Lake County TV District, Box 184, 177 N. 4th St., Montpelier, ID 83254—20-w, lat. 42° 23' 22", long. 111° 23' 05".
- *Montpelier**—K25CK, Bear Lake County TV District, 177 N. 4th St., Montpelier, ID 83254 (KUED Ch. 7 Salt Lake City, UT)—20-w, lat. 42° 23' 22", long. 111° 23' 05".
- Montpelier**—K27CS, Bear Lake County TV District, 177 N. 4th St., Montpelier, ID 83254 (KIDK Ch. 3 Idaho Falls-Pocatello-Blackfoot)—20-w, lat. 42° 23' 22", long. 111° 23' 05".
- Montpelier**—K29BM, Bear Lake County TV District, 177 N. 4th St., Montpelier, ID 83254 (KPVI Ch. 6 Pocatello-Blackfoot-Idaho Falls)—20-w, lat. 42° 23' 22", long. 111° 23' 05".
- *Montpelier**—K31CI, Bear Lake County TV District, Box 184, 177 N. 4th St., Montpelier, ID 83254 (KSL-TV Ch. 5 Salt Lake City, UT)—20-w, lat. 42° 23' 22", long. 111° 23' 05".
- Montpelier**—K33DR, Bear Lake County TV District, Box 184, 177 N. 4th St., Montpelier, ID 83254 (KUTV Ch. 2 Salt Lake City, UT)—20-w, lat. 42° 23' 22", long. 111° 23' 05".
- Montpelier**—K52EC, Bear Lake County TV District, Box 184, 177 N. 4th St., Montpelier, ID 83254 (KUTV Ch. 2 Salt Lake City, UT)—20-w, lat. 41° 23' 22", long. 111° 23' 05".
- Montpelier**—K54DY, Bear Lake County TV District, Box 184, 177 N. 4th St., Montpelier, ID 83254 (KUTV Ch. 2 Salt Lake City, UT)—20-w, lat. 42° 23' 22", long. 111° 23' 05".
- *Montpelier**—K56FM, Bear Lake County TV District, Box 184, 177 N. 4th St., Montpelier, ID 83254 (KIFI-TV Ch. 8 Idaho Falls-Pocatello-Blackfoot)—20-w, lat. 42° 23' 22", long. 111° 23' 05".
- Montpelier**—K57BN, State Board of Education, c/o KISU-TV, Box 8111, Pocatello, ID 83209 (KISU-TV Ch. 10 Pocatello)—100-w, lat. 42° 19' 07", long. 111° 16' 28".
- Mullan**—K10HC, Eagle Communications Inc., TV Bldg., 340 W. Main St., Missoula, MT 59802 (KECI-TV Ch. 13 Missoula, MT)—1-w, lat. 47° 27' 15", long. 115° 40' 23".
- Naples**—See K09HK, Bonners Ferry.
- Naples**—See K11HM, Bonners Ferry.
- Naples**—See K13HQ, Bonners Ferry.
- Naples**—See K67DI, Bonners Ferry.
- New Meadows**—See K05FG, McCall.
- New Meadows**—See K10FD, McCall.
- New Meadows**—See K13SO, McCall.
- Nezperce**—See K26CK, Craigmont.
- Nezperce**—See K43CI, Grangeville.
- Nezperce**—See K48DH, Grangeville.
- Nezperce**—See K59BA, Grangeville.
- Nezperce**—See K69AK, Grangeville.
- Nordman**—See K05GL, Coolin.
- Nordman**—See K08JH, Coolin.
- Nordman**—See K10KR, Coolin.
- Nordman**—See K12LF, Coolin.
- *North Fork**—K04MX, North Fork TV Assn., Box 1106, North Fork, ID (KPAX-TV Ch. 8 Missoula, MT; KECI-TV Ch. 13 Missoula, MT)—10-w, lat. 45° 20' 50", long. 113° 54' 10".
- North Fork & Fourth of July Creek**—K02CE, North Fork TV Assn., Box 21, North Fork, ID 83466 (KIDK Ch. 3 Idaho Falls-Pocatello-Blackfoot)—10-w, lat. 45° 20' 50", long. 113° 54' 10".
- North Lemhi Valley**—See K09SD, Lemhi.
- Oakley**—See K14IC, Burley.
- Orofino**—K05BS, Banner TV Club, Orofino, ID 83544 (KLEW-TV Ch. 3 Lewiston)—1-w, lat. 46° 30' 00", long. 116° 13' 00".
- Orofino**—K07FT, Orofino TV Inc., Box 1141, Orofino, ID 83544 (KXLY-TV Ch. 4 Spokane, WA)—1-w, lat. 46° 28' 00", long. 116° 17' 00".
- Orofino**—K09FV, Orofino TV Inc., Box 1141, Orofino, ID 83544 (KREM-TV Ch. 2 Spokane, WA)—1-w, lat. 46° 28' 00", long. 116° 17' 00".
- Orofino**—K12DY, Orofino TV Inc., Box 1141, Orofino, ID 83544 (KHQ-TV Ch. 6 Spokane, WA)—1-w, lat. 46° 28' 00", long. 116° 17' 00".
- Outlet Bay**—See K40DJ, Coolin.
- Paris**—See K08JR, Laketown, UT.
- Paris**—See K10LM, Laketown, UT.
- Paris**—See K12MI, Laketown, UT.
- *Paul**—K04NO, Sunbelt Broadcasting Co., 1500 Foremaster Lane, Las Vegas, NV 89101 (KKVI Ch. 35 Twin Falls)—10-w, lat. 42° 36' 20", long. 113° 47' 35". Note: Licensed as LPTV.
- Paul**—See K14IC, Burley.
- Paul**—W13BZ, Ambassador Media Corp., Box 667, 425 E. Center St., Pocatello, ID 83201 (KKVI Ch. 35 Twin Falls)—10-w, lat. 42° 36' 20", long. 113° 47' 35". Note: Licensed as LPTV.
- Peck**—K07BQ, Peck TV Club, Box 67, Peck, ID 83545 (KXLY-TV Ch. 4 Spokane, WA)—1-w, lat. 46° 28' 42", long. 116° 27' 30".
- Peck**—K09AX, Peck TV Club, Box 67, Peck, ID 83545 (KHQ-TV Ch. 6 Spokane, WA)—1-w, lat. 46° 28' 42", long. 116° 27' 30".
- Pinehurst**—See K05FB, Little Salmon River.
- Pinehurst**—See K09HW, Little Salmon River.
- *Pocatello**—K120A, Sunbelt Broadcasting Co., 1500 Foremaster Lane, Las Vegas, NV 89101 (KPVI Ch. 6 Pocatello-Blackfoot-Idaho Falls)—10-w, lat. 42° 50' 52", long. 112° 26' 24". Note: Licensed as LPTV.
- Pocatello**—K61FO, The Post Co., 333 Northgate Mile, Idaho Falls, ID 83401 (KIFI-TV Ch. 8 Idaho Falls-Pocatello-Blackfoot)—20-w, lat. 42° 49' 40", long. 112° 25' 23".
- Portneuf River**—See K11CP, Fish Creek.
- Post Falls**—See K26AD, Coeur d'Alene.
- *Preston**—K20EZ, Franklin County TV District 1, Box 168, Preston, ID 83263 (KJZZ-TV Ch. 14 Salt Lake City, UT)—100-w, lat. 42° 07' 30", long. 111° 46' 30".
- Preston**—K22DV, Franklin County TV District 1, Box 168, Preston, ID 83263 (KUED Ch. 7 Salt Lake City, UT)—100-w, lat. 42° 07' 30", long. 111° 46' 30".
- Preston**—K26AA, Franklin County TV District 1, Box 168, Preston, ID 83263 (KISU-TV Ch. 10 Pocatello)—100-w, lat. 42° 07' 30", long. 111° 46' 30".
- Preston**—K28AA, Franklin County TV District 1, Box 168, Preston, ID 83263 (KUTV Ch. 2 Salt Lake City, UT)—100-w, lat. 42° 07' 30", long. 111° 46' 30".
- Preston**—K30AB, Franklin County TV District 1, Box 168, Preston, ID 83263 (KSTU Ch. 13 Salt Lake City, UT)—100-w, lat. 42° 07' 30", long. 111° 46' 30".
- Preston**—K32AD, Franklin County TV District 1, Box 168, Preston, ID 83263 (KTVX Ch. 4 Salt Lake City, UT)—20-w, lat. 42° 07' 30", long. 111° 46' 30".
- Preston**—K34AD, Franklin County TV District 1, Box 168, Preston, ID 83263 (KSL-TV Ch. 5 Salt Lake City, UT)—100-w, lat. 42° 07' 30", long. 111° 46' 30".

Translators—Idaho

- Preston**—K36AD, Franklin County TV District 1, Box 168, Preston, ID B3263 (KIDK Ch. 3 Idaho Falls-Pocatello-Blackfoot)—100-w, lat. 42° 07' 30", long. 111° 46' 30".
- Priest Lake**—See K05GL, Coolin.
- Priest Lake**—See K08JH, Coolin.
- Priest Lake**—See K10KR, Coolin.
- Priest Lake**—See K12LF, Coolin.
- Priest Lake**—K57CM, Regents of U. of Idaho, Radio-TV Center, U. of Idaho, Moscow, ID B3843 (KUID-TV Ch. 12 Moscow)—1-w, lat. 48° 35' 38", long. 116° 54' 30".
- ***Priest River**—K69HE, State Board of Education, 1455 N. Orchard, Boise, ID B3706 (KCDT Ch. 26 Coeur d'Alene)—10-w, lat. 48° 04' 43", long. 116° 57' 09".
- Priest River & Sandpoint**—K10GA, Regents of U. of Idaho, Radio-TV Center, U. of Idaho, Moscow, ID B3843 (KUID-TV Ch. 12 Moscow)—1-w, lat. 48° 20' 10", long. 116° 42' 24".
- ***Priest River & Sandpoint**—K64BD, Regents of U. of Idaho, Radio-TV Center, U. of Idaho, Moscow, ID B3843 (KUID-TV Ch. 12 Moscow)—100-w, lat. 48° 19' 45", long. 116° 41' 35".
- Ranger Station**—See K11KS, Crouch.
- Ranger Station**—See K53EF, Crouch.
- Raymond & Geneva**—K08HO, Thomas Fork Translator System, 415 Canal St., Geneva, ID B3254 (KUTV Ch. 2 Salt Lake City, UT)—1-w, lat. 42° 15' 57", long. 111° 00' 01".
- Raymond & Geneva**—K11FY, Thomas Fork Translator System, 415 Canal St., Geneva, ID B3254 (KSL-TV Ch. 5 Salt Lake City, UT)—1-w, lat. 42° 15' 57", long. 111° 00' 01".
- Raymond & Geneva**—K13MH, Thomas Fork Translator System, 415 Canal St., Geneva, ID B3254 (KPVI Ch. 6 Pocatello-Blackfoot-Idaho Falls; KIDK Ch. 3 Idaho Falls-Pocatello-Blackfoot)—10-w, lat. 42° 15' 57", long. 111° 00' 01".
- Rexburg & St. Anthony**—K13UF, Sunbelt Broadcasting Co., 1500 Foremaster Lane, Las Vegas, NV B9101 (KPVI Ch. 6 Pocatello-Blackfoot-Idaho Falls)—10-w, lat. 43° 49' 09", long. 111° 48' 37".
- Rexburg, St. Anthony & Sugar City**—K12MA, The Post Co., Box 1800, 333 Northgate Mile, Idaho Falls, ID B3403 (KIFI-TV Ch. 8 Idaho Falls-Pocatello-Blackfoot)—10-w, lat. 43° 45' 33", long. 111° 57' 51".
- Riverside**—See K08DU, Ahsahka.
- Rockland**—K19CY, State Board of Education, Boise State U., 1910 University Blvd., Boise, ID B3725 (KISU-TV Ch. 10 Pocatello)—1-w, lat. 42° 34' 27", long. 112° 54' 00".
- Rose Lake**—See K69CN, St. Maries. lat. 48° 19' 54", long. 116° 41' 35". Note: Licensed as LPTV.
- Rupert**—K02NO, Sunbelt Broadcasting Co., 1500 Foremaster Lane, Las Vegas, NV B9101 (KKVI Ch. 35 Twin Falls)—10-w, lat. 42° 37' 22", long. 113° 41' 14". Note: Licensed as LPTV.
- Rupert**—See K14IC, Burley.
- Rupert**—See K59CC, Burley.
- Rupert**—See K61AP, Burley.
- Rupert**—See K63BX, Burley.
- Rupert**—See K65AZ, Burley.
- Salmon**—K30BU, Salmon TV Translator District, Box 2308, Salmon, ID B3467 (KPVI Ch. 6 Pocatello-Blackfoot-Idaho Falls)—1-w, lat. 44° 42' 40", long. 113° 19' 25".
- Salmon**—K34CB, Salmon TV Translator District, Box 2308, Salmon, ID B3467 (KPVI Ch. 6 Pocatello-Blackfoot-Idaho Falls)—10-w, lat. 44° 40' 02", long. 113° 21' 00".
- Salmon**—K46EC, Salmon TV Translator District, Box 2308, Salmon, ID B3467 (KIFI-TV Ch. 8 Idaho Falls-Pocatello-Blackfoot)—100-w, lat. 45° 08' 45", long. 114° 00' 30".
- Salmon**—K57CI, State Board of Education, c/o KISU-TV, Box 8111, Pocatello, ID B3209 (KISU-TV Ch. 10 Pocatello)—100-w, lat. 45° 08' 44", long. 114° 00' 30".
- Salmon**—K59AV, Salmon TV Translator District, Box 2308, Salmon, ID B3467 (KPAX-TV Ch. B Missoula, MT)—100-w, lat. 45° 08' 45", long. 114° 00' 30".
- Salmon**—K65BG, Salmon TV Translator District, Box 2308, Salmon, ID B3467 (KOIN Ch. 6 Portland, OR)—100-w, lat. 45° 08' 45", long. 114° 00' 30".
- Salmon**—K69CA, Salmon TV Translator District, Box 2308, Salmon, ID B3467 (KIDK Ch. 3 Idaho Falls-Pocatello-Blackfoot)—100-w, lat. 45° 08' 45", long. 114° 00' 30".
- Salmon (southern portion) & Williams Creek**—K07PV, Salmon TV Translator District, Box 2308, Salmon, ID B3467 (KIDK Ch. 3 Idaho Falls-Pocatello-Blackfoot)—1-w, lat. 45° 04' 05", long. 113° 52' 30".
- Sandpoint**—See K10GA, Priest River.
- Sandpoint**—K20BZ, Mountain Licenses L.P., 2178 Commons Pkwy., Okemos, MI 48864 (KAYU-TV Ch. 28 Spokane, WA)—100-w, lat. 48° 19' 53", long. 116° 41' 34". Note: Licensed as LPTV.
- Sandpoint**—K24DW, Spokane School District No. 81, 3911 S. Regal St., Spokane, WA 99223 (KSPS-TV Ch. 7 Spokane, WA)—100-w, lat. 48° 19' 53", long. 116° 41' 34".
- ***Sandpoint**—K48DX, William Stacy Cowles, 4202 S. Regal St., Spokane, WA 99223 (KHQ-TV Ch. 6 Spokane, WA)—100-w, lat. 48° 19' 54", long. 116° 41' 35". Note: Licensed as LPTV.
- ***Sandpoint**—K61FU, Providence Journal Co., 75 Fountain St., Providence, RI 02902 (KREM-TV Ch. 2 Spokane, WA)—100-w, lat. 48° 19' 54", long. 116° 41' 35".
- Sandpoint**—See K64BD, Priest River.
- Shelley**—K13VJ, Sunbelt Broadcasting Co., 1500 Foremaster Lane, Las Vegas, NV B9101 (KPVI Ch. 6 Pocatello-Blackfoot-Idaho Falls)—10-w, lat. 43° 22' 47", long. 112° 07' 59". Note: Licensed as LPTV.
- Shoshone**—See K13LR, Filer.
- Soda Springs**—See K07BK, Grace.
- Soda Springs**—See K11BC, Grace.
- Soda Springs**—See K13AY, Grace.
- Soda Springs**—K42CY, Caribou County TV Assn., 398 N. Monsanto Blvd., Soda Springs, ID B3276 (KJZZ-TV Ch. 14 Salt Lake City, UT)—100-w, lat. 42° 37' 48", long. 111° 41' 00".
- Soda Springs**—K44DH, Caribou County TV Assn., 398 N. Monsanto Blvd., Soda Springs, ID B3276 (KIFI-TV Ch. 8 Idaho Falls-Pocatello-Blackfoot)—100-w, lat. 42° 37' 48", long. 111° 41' 00".
- ***Soda Springs**—K46BW, Caribou County TV Assn., 398 N. Monsanto Blvd., Soda Springs, ID B3276 (KPVI Ch. 6 Pocatello-Blackfoot-Idaho Falls)—80-w, lat. 42° 37' 48", long. 111° 41' 00".
- ***Soda Springs**—K50BY, Caribou County TV Assn., 398 N. Monsanto Blvd., Soda Springs, ID B3276 (KSTU Ch. 13 Salt Lake City, UT)—80-w, lat. 42° 37' 48", long. 111° 41' 00".
- Soda Springs, Bancroft & Grace**—K09ID, Caribou County TV Assn., 398 N. Monsanto Blvd., Soda Springs, ID B3276 (KIDK Ch. 3 Idaho Falls-Pocatello-Blackfoot)—1-w, lat. 42° 37' 48", long. 111° 41' 00".
- ***Soda Springs, Bancroft & Grace**—K12LK, Caribou County TV Assn., 398 N. Monsanto Blvd., Soda Springs, ID B3276 (KISU-TV Ch. 10 Pocatello)—10-w, lat. 42° 37' 48", long. 111° 41' 00".
- ***South Salmon City & surrounding areas**—K11TY, Salmon TV Translator District, Box 2308, Salmon, ID B3467 (KIFI-TV Ch. 8 Idaho Falls-Pocatello-Blackfoot)—10-w, lat. 45° 04' 05", long. 113° 52' 30".
- St. Anthony**—See K12MA, Rexburg.
- ***St. Anthony**—K120B, Sunbelt Broadcasting Co., 1500 Foremaster Lane, Las Vegas, NV B9101 (KPVI Ch. 6 Pocatello-Blackfoot-Idaho Falls)—10-w, lat. 43° 57' 30", long. 111° 41' 18". Note: Licensed as LPTV.
- St. Anthony**—See K13UF, Rexburg.
- St. Maries & Rose Lake**—K69CN, Regents of U. of Idaho, Radio-TV Center, U. of Idaho, Moscow, ID B3843 (KUID-TV Ch. 12 Moscow)—100-w, lat. 47° 21' 49", long. 116° 20' 21".
- Stites**—See K05GQ, Kooskia.
- Stites**—K07EW, Stites Community TV, Box 59, Stites, ID B3552 (KXLY-TV Ch. 4 Spokane, WA)—1-w, lat. 46° 05' 44", long. 115° 58' 25".
- Stites**—K09IC, Stites Community TV, Box 59, Stites, ID B3552 (KREM-TV Ch. 2 Spokane, WA)—1-w, lat. 46° 05' 44", long. 115° 58' 25".
- Stites**—K11ID, Stites Community TV, Box 59, Stites, ID B3552 (KHQ-TV Ch. 6 Spokane, WA)—1-w, lat. 46° 05' 44", long. 115° 58' 25".
- Stump Creek**—See K10LO, Tyhee Valley.
- Stump Creek**—See K12ML, Tyhee.
- Sugar City**—See K12MA, Rexburg.
- Sun Valley**—See K13HG, Ketchum.
- Swan Valley**—See K13QH, Irwin.
- Tendoy**—See K09SD, Lemhi.
- Tendoy & Baker**—K55AI, Salmon TV Translator District, Box 2308, Salmon, ID B3467 (KIDK Ch. 3 Idaho Falls-Pocatello-Blackfoot)—100-w, lat. 44° 55' 30", long. 113° 34' 40".
- Terrace Lakes**—See K03ET, Crouch.
- Terrace Lakes & Crouch**—K67FI, Garden Valley Translator District, Box 510, Garden Valley, ID B3622 (KTRV Ch. 12 Nampa-Boise-Caldwell)—20-w, lat. 44° 07' 49", long. 116° 00' 28".
- Terrace Lakes, Crouch & Garden Valley**—K05EY, Garden Valley Translator District, Box 510, Garden Valley, ID B3622 (KBCL-TV Ch. 2 Boise)—1-w, lat. 44° 07' 49", long. 116° 00' 28".
- Terrace Lakes, Crouch & Garden Valley**—K100A, Garden Valley Translator District, Box 510, Garden Valley, ID B3622 (KTVB Ch. 7 Boise)—10-w, lat. 44° 07' 49", long. 116° 00' 28".
- Tetonia**—See K05GU, Driggs.
- Tetonia**—See K07QC, Driggs.
- Tetonia**—See K13QE, Driggs.
- ***Twin Falls**—K05IX, Sunbelt Broadcasting Co., 1500 Foremaster Lane, Las Vegas, NV B9101 (KKVI Ch. 35 Twin Falls)—10-w, lat. 42° 35' 35", long. 114° 28' 17". Note: Licensed as LPTV.
- Twin Falls**—See K13LR, Filer.

Iowa

Twin Falls—K38AS, King Bcstg. Co., Box 24525, Seattle, WA 98124 (KTVB Ch. 7 Boise)—1000-w, lat. 42° 43' 48", long. 114° 25' 06". Note: Licensed as LPTV.

Twin Falls—K68CO, Sawtooth Communications Inc., 1866 E. Chisholm Dr., Nampa, ID 83651 (KM Ch. 6 Nampa-Boise-Caldwell)—941-w, lat. 42° 43' 45", long. 114° 24' 55".

Twin Falls & Jerome—K51AU, Ambassador Media Corp., 7600 Potomac Falls Rd., McLean, VA 22102 (KPVI Ch. 6 Pocatello-Blackfoot-Idaho Falls)—100-w, lat. 42° 43' 42", long. 114° 24' 43".

Tyhee & Stump Creek—K12ML, Tyhee Valley Ranch, Box 428, Auburn, WY 83111 (KIFI-TV Ch. 8 Idaho Falls-Pocatello-Blackfoot)—1-w, lat. 42° 48' 12", long. 111° 03' 40".

Tyhee Valley & Stump Creek—K10LO, Stump Tyhee Translator Station, Box 428, Auburn, WY 83111 (KIDK Ch. 3 Idaho Falls-Pocatello-Blackfoot; KIFI-TV Ch. 8 Idaho Falls-Pocatello-Blackfoot)—1-w, lat. 42° 48' 12", long. 111° 03' 40".

Victor—See K05GU, Driggs.

Victor—See K13QE, Driggs.

Warm Springs—See K13HG, Ketchum.

White Bird—K09GK, White Bird TV Assn., Box 151, White Bird, ID 83554 (KREM-TV Ch. 2 Spokane, WA)—1-w, lat. 45° 51' 08", long. 116° 14' 04".

White Bird—K11BJ, White Bird TV Assn., Box 151, White Bird, ID 83554 (KHQ-TV Ch. 6 Spokane, WA)—1-w, lat. 45° 51' 08", long. 116° 14' 06".

White Bird—K13JL, White Bird TV Assn., Box 151, White Bird, ID 83554 (KXLY-TV Ch. 4 Spokane, WA)—1-w, lat. 45° 51' 08", long. 116° 14' 06".

Williams Creek—See K07PV, Salmon.

Illinois

†**Aurora**—NEW, Ch. 69, Neighborhood TV Co. Inc., Box 22073, Phoenix, AZ 85028 (KUSK Ch. 7 Prescott-Phoenix, AZ)—100-w, lat. 41° 48' 39", long. 88° 17' 02".

Bloomington—W64BK, All American TV Inc., 13181 Cross Roads Pkwy. N, Suite 250, City of Industry, CA 91746 (WWTO-TV Ch. 35 La Salle)—1000-w, lat. 40° 28' 59", long. 88° 59' 43". Note: Licensed as LPTV.

Carbondale—W10AH, Paducah Newspapers Inc., Box 1197, Paducah, KY 42002-1197 (WPSD-TV Ch. 6 Paducah, KY)—10-w, lat. 37° 42' 29", long. 89° 14' 05".

Danville—W68AA, WAND Television Corp., 904 Southside Dr., Decatur, IL 62525 (WAND Ch. 17 Decatur)—1000-w, lat. 40° 07' 30", long. 87° 37' 40".

Decatur—W298G, Trinity Bcstg. Network, Box C-11949, Santa Ana, CA 92711 (KTBN-TV Ch. 40 Santa Ana-Los Angeles, CA)—1000-w, lat. 39° 48' 35", long. 88° 59' 31".

Effingham—W41BL, Lightning Bcstg. Co.—lat. 39° 13' 19", long. 88° 30' 32".

***Elgin**—W29BN, Trinity Bcstg. Network Inc., Box C-11949, Santa Ana, CA 92711 (KTBN-TV Ch. 40 Santa Ana-Los Angeles)—1000-w, lat. 41° 59' 54", long. 88° 14' 33".

†**Joliet**—NEW, Ch. 56, Terre Haute Independent Bcstrs. Inc., Box 719, Terre Haute, IN 47808 (WBKA-TV Ch. 38 Terre Haute, IN)—lat. 41° 32' 10", long. 88° 03' 15".

La Salle/Oglesby—W51AF, Christian Communications of Chicagoland Inc., Suite 1100, 1 N. Wacker Dr., Chicago, IL 60606 (WCFC-TV Ch. 38 Chicago)—1000-w, lat. 41° 14' 00", long. 89° 02' 30". Note: Licensed as LPTV.

Peoria—W41BO, All American TV Inc., 13181 Cross Roads Pkwy. N, Suite 250, City of Industry, CA 91746 (WWTO-TV Ch. 35 La Salle)—1000-w, lat. 40° 33' 24", long. 89° 34' 04".

Robinson—W57AO, Full Gospel Business Men's Fellowship, International-Robinson Chapter, 203 W. Plum, Robinson, IL—100-w, lat. 39° 06' 58", long. 87° 48' 29". Note: Licensed as LPTV.

Rockford—W33AR, Weigel Bcstg. Co., 309 W. Broadway, Fairfield, IA 52556 (WCIU-TV Ch. 26 Chicago)—1000-w, lat. 42° 17' 48", long. 89° 10' 15". Note: Licensed as LPTV.

Rockford—W51CD, Christian Communications of Chicagoland Inc., Suite 1100, 1 N. Wacker Dr., Chicago, IL 60606 (WCFC-TV Ch. 38 Chicago)—1000-w, lat. 42° 16' 02", long. 89° 05' 46". Note: Licensed as LPTV. Holds CP for change to lat. 42° 19' 18", long. 89° 00' 42".

Rockford—W62BU, All American TV Inc., 13181 Cross Roads Pkwy. N, Suite 250, City of Industry, CA 91746 (WWTO-TV Ch. 35 La Salle)—lat. 42° 16' 02", long. 89° 04' 12". Note: Licensed as LPTV.

Rockford—W68BR, Christian Communications of Chicagoland Inc., 38 S. Peoria St., Chicago, IL 60607 (WCFC-TV Ch. 38 Chicago)—1000-w, lat. 42° 16' 02", long. 89° 15' 46". Note: Licensed as LPTV.

***Springfield**—W65BV, West Central Illinois Educational Telecommunications, Box 6248, Springfield, IL 62708 (WSEC Ch. 14 Jacksonville)—1000-w, lat. 39° 46' 52", long. 89° 36' 17".

Sterling—W61BV, Black Hawk College, 6600 34th Ave., Moline, IL 61265 (WQPT-TV Ch. 24 Moline)—1000-w, lat. 41° 53' 52", long. 89° 36' 20". Note: Licensed as LPTV.

Sterling-Dixon—W52BI, All American TV Inc., 13181 Cross Roads Pkwy. N, Suite 250, City of Industry, CA 91746 (WWTO-

TV Ch. 35 La Salle)—1000-w, lat. 41° 53' 52", long. 89° 36' 20".

Indiana

Chesterton—W54BK, Dunes Television Network Inc., Suite 770, 8585 Broadway, Merrillville, IN 46410—657-w, lat. 41° 31' 22", long. 87° 01' 28".

Columbus—W57AU, Full Gospel Business Men's Fellowship, International-Indiana Chapter, Box 1413, Columbus, IN 47201—100-w, lat. 39° 11' 16", long. 85° 40' 34".

Elkhart—W67CY, Trinity Bcstg. Network Inc., Box C-11949, Santa Ana, CA 92711—1000-w, lat. 41° 38' 41", long. 85° 59' 11". Note: Licensed as LPTV.

Evansville—W05BC, South Central Communications Corp., Box 3848, Evansville, IN 47736 (W52AZ Ch. 52 Evansville)—10-w, lat. 37° 59' 21", long. 87° 35' 48". Note: Licensed as LPTV.

Evansville—W38BK, Trinity Bcstg. Network Inc., Box C-11949, Santa Ana, CA 92411 (KTBN-TV Ch. 40 Santa Ana-Los Angeles, CA)—1000-w, lat. 37° 52' 45", long. 87° 27' 17".

Evansville—W67CB, South Central Communications Corp., Box 3848, 1162 Mount Auburn Rd., Evansville, IN 47720 (W52AZ Ch. 52 Evansville)—1000-w, lat. 37° 59' 13", long. 87° 16' 11". Note: Licensed as LPTV.

Fort Wayne—W39AA, Fort Wayne Public TV Inc., Box 39, Fort Wayne, IN 46801 (W8GU-TV Ch. 27 Bowling Green, OH)—1000-w, lat. 41° 06' 13", long. 85° 11' 28".

Fort Wayne—W66BD, Tri-State Christian TV Inc., Box 1010, Marion, IL 62959 (WINM Ch. 63 Angola)—1000-w, lat. 41° 06' 13", long. 85° 11' 28". Note: Licensed as LPTV.

***Gary**—W18AT, Dunes Television Network Inc., Suite 770, 8585 Broadway, Merrillville, IN 46410 (KTBN-TV Ch. 40 Santa Ana-Los Angeles, CA)—915-w, lat. 41° 36' 10", long. 87° 20' 15". Note: Licensed as LPTV.

Muncie—W32AC, Full Gospel Business Men's Fellowship, International-Muncie Chapter, Box 2357, Muncie, IN 47307 (WCLJ Ch. 42 Bloomington-Indianapolis)—100-w, lat. 40° 06' 43", long. 85° 28' 32". Note: Licensed as LPTV.

South Bend—W12BK, Weigel Bcstg. Co., 309 W. Broadway, Fairfield, IA 52556 (WCIU-TV Ch. 26 Chicago, IL)—10-w, lat. 41° 40' 36", long. 86° 15' 08". Note: Licensed as LPTV.

South Bend—W69BT, Weigel Bcstg. Co., 309 W. Broadway, Fairfield, IA 52556 (WCIU-TV Ch. 26 Chicago, IL)—1000-w, lat. 41° 40' 36", long. 86° 15' 08". Note: Licensed as LPTV.

Bedford—K10GI, City of Bedford, City Clerk, Bedford, IA 50833 (KMTV Ch. 3 Omaha, NE)—1-w, lat. 40° 40' 46", long. 94° 43' 31".

Bedford—K12GN, City of Bedford, City Clerk, Bedford, IA 50833 (WOWT Ch. 6 Omaha, NE)—1-w, lat. 40° 40' 46", long. 94° 43' 31".

Carroll—K82AN, City of Carroll, City Hall, 120 E. 5th St., Carroll, IA 51401—100-w, lat. 42° 02' 54", long. 94° 51' 28".

Clarinda—K56AF, City of Clarinda, 200 S. 15th St., Clarinda, IA 51632 (KMTV Ch. 3 Omaha, NE)—100-w, lat. 40° 44' 28", long. 95° 03' 37".

Clarinda—K58AE, City of Clarinda, 200 S. 15th St., Clarinda, IA 51632 (WOWT Ch. 6 Omaha, NE)—100-w, lat. 40° 44' 28", long. 95° 03' 37".

Clarinda—K60AK, City of Clarinda, 200 S. 15th St., Clarinda, IA 51632 (KETV Ch. 7 Omaha, NE)—100-w, lat. 40° 44' 28", long. 95° 03' 37".

Clarinda—K64AH, City of Clarinda, 200 S. 15th St., Clarinda, IA 51632 (KDIN-TV Ch. 11 Des Moines)—100-w, lat. 40° 44' 28", long. 95° 03' 37".

Clarinda—K66AL, City of Clarinda, 200 S. 15th St., Clarinda, IA 51632—100-w, lat. 40° 44' 28", long. 95° 03' 37".

Decorah—K14AF, Iowa Public Bcstg. Board, Iowa Public Television, Box 1758, Des Moines, IA 50306 (KYIN Ch. 24 Mason City)—1000-w, lat. 43° 19' 30", long. 91° 46' 00".

Fenton & Ringsted—K56BF, The Kiwanis Club of Ringsted, 2nd & Maple Sts., Ringsted, IA 50578—20-w, lat. 43° 03' 24", long. 94° 24' 49".

Fort Madison & surrounding area—K38AB, Iowa Public Bcstg. Board, Iowa Public Television, Box 1758, Des Moines, IA 50306 (KIIN-TV Ch. 12 Iowa City)—1000-w, lat. 40° 37' 55", long. 91° 26' 01".

Keokuk & surrounding area—K44AB, Iowa Public Bcstg. Board, Iowa Public Television, Box 1758, Des Moines, IA 50306 (KIIN-TV Ch. 12 Iowa City)—100-w, lat. 40° 24' 40", long. 91° 24' 14".

Keosauqua & surrounding area—K54AF, Iowa Public Bcstg. Board, Iowa Public Television, Box 1758, Des Moines, IA 50306 (KIIN-TV Ch. 12 Iowa City)—100-w, lat. 40° 43' 04", long. 91° 56' 23".

Lansing—K41AD, Iowa Public Bcstg. Board, Iowa Public Television, Box 1758, Des Moines, IA 50306 (KRIN Ch. 32 Waterloo)—1000-w, lat. 43° 21' 10", long. 93° 13' 00".

Translators—Iowa

Mount Ayr—K10FY, City of Mount Ayr, City Clerk, Mount Ayr, IA 50554—1-w, lat. 40° 42' 54", long. 94° 14' 17".

Ottumwa—K23CI, Ottumwa Area Translator System Inc., Box 423, Ottumwa, IA 52501 (KGCI Ch. 8 Des Moines)—100-w, lat. 40° 57' 50", long. 92° 23' 50".

Ottumwa—K25DE, Ottumwa Area Translator System Inc., Box 423, Ottumwa, IA 52501 (KOSM-TV Ch. 17 Des Moines)—79-w, lat. 40° 57' 50", long. 92° 23' 50".

Ottumwa—K27CV, Ottumwa Area Translator System Inc., Box 423, Ottumwa, IA 52501 (WHO-TV Ch. 13 Des Moines)—100-w, lat. 40° 57' 50", long. 92° 23' 50".

Ottumwa & surrounding area—K33AA, Iowa Public Bcstg. Board, Iowa Public Television, Box 1758, Des Moines, IA 50306 (KIIN-TV Ch. 12 Iowa City)—1000-w, lat. 40° 57' 40", long. 92° 22' 11".

Ringsted—See K56BF, Fenton.

Rock Rapids & surrounding area—K25AA, Iowa Public Bcstg. Board, Iowa Public Television, Box 1758, Des Moines, IA 50306 (KSIN Ch. 27 Sioux City)—1000-w, lat. 43° 22' 36", long. 96° 11' 46".

Rolfe—K72BL, Greater Rolfe Club, 705 Grant, Rolfe, IA 50581 (WOI-TV Ch. 5 Ames-Des Moines)—10-w, lat. 42° 48' 27", long. 94° 31' 37".

Sibley & surrounding area—K33AB, Iowa Public Bcstg. Board, Iowa Public Television, Box 1758, Des Moines, IA 50306 (KSIN Ch. 27 Sioux City)—1000-w, lat. 43° 24' 10", long. 95° 40' 15".

Spencer—K55FL, KMEG Television Inc., Box 657, Sioux City, IA 51102 (KMEG Ch. 14 Sioux City)—1000-w, lat. 43° 15' 22", long. 94° 58' 34". Note: Licensed as LPTV.

Spencer—K80AO, Spencer Area TV Inc., 918 E. 10th St., Spencer, IA (KELO-TV Ch. 11 Sioux Falls, SD)—100-w, lat. 43° 15' 25", long. 95° 11' 31".

Storm Lake—K40CO, Maine Radio & Television Co., One Congress Square, Portland, ME 04101 (KMEG Ch. 14 Sioux City)—1000-w, lat. 42° 40' 07", long. 94° 59' 26". Note: Licensed as LPTV.

Washington—K13MN, Guy Gannett Publishing Co., Box 3131, Cedar Rapids, IA 52406 (KGAN Ch. 2 Cedar Rapids-Waterloo)—10-w, lat. 41° 19' 00", long. 91° 41' 30".

Waterloo—K65BY, Trinity Bcstg. Network Inc., Box C-11949, Santa Ana, CA 92711 (KTBN-TV Ch. 40 Santa Ana-Los Angeles, CA)—180-w, lat. 42° 25' 45", long. 92° 22' 29". Note: Licensed as LPTV.

Kansas

Atwood—K13QQ, City of Atwood, City Clerk, 106 S. 3rd, Atwood, KS 67730 (KLNE-TV Ch. 3 Lexington, NE)—1-w, lat. 39° 47' 49", long. 101° 02' 25".

B-198

Blue Rapids—K02HD, Blue Rapids Chamber of Commerce, 606 Genesee St., Blue Rapids, KS 66441 (KSNB-TV Ch. 4 Superior, NE)—1-w, lat. 39° 40' 10", long. 96° 39' 05".

Blue Rapids—K05EV, Blue Rapids Chamber of Commerce, 606 Genesee St., Blue Rapids, KS 66441 (KSNT Ch. 27 Topeka)—1-w, lat. 39° 40' 10", long. 96° 39' 05".

Blue Rapids—K07KK, Blue Rapids Chamber of Commerce, 606 Genesee St., Blue Rapids, KS 66441 (WBW-TV Ch. 13 Topeka)—1-w, lat. 39° 40' 10", long. 96° 39' 05".

Clay Center—K08AD, City of Clay Center, 47 Court, Clay Center, KS 67432 (WIBW-TV Ch. 13 Topeka)—10-w, lat. 39° 23' 30", long. 97° 07' 00".

Coffeyville—K04EJ, Coffeyville Community College, 11th & Willow Sts., Coffeyville, KS 67337—10-w, lat. 37° 00' 55", long. 95° 38' 18".

Concordia—K64BS, Smoky Hills Public TV, 6th & Elm Sts., Bunker Hill, KS 67626 (KOOD Ch. 9 Hays-Russell-Great Bend-Salina)—1-w, lat. 39° 32' 20", long. 97° 41' 42".

Dodge City—K09VS, Smoky Hills Public TV, 6th & Elm Sts., Bunker Hill, KS 67626 (KSWK Ch. 3 Lakin)—10-w, lat. 37° 49' 30", long. 100° 10' 36".

Frankfort—K06ID, City of Frankfort, 109 N. Kansas, Frankfort, KS 66427 (KSNT Ch. 27 Topeka)—1-w, lat. 39° 41' 25", long. 96° 24' 46".

Frankfort—K08HX, City of Frankfort, 109 N. Kansas, Frankfort, KS 66427 (WIBW-TV Ch. 13 Topeka)—1-w, lat. 39° 41' 25", long. 96° 24' 46".

Goodland—K23BU, Smoky Hills Public TV, 6th & Elm Sts., Bunker Hill, KS 67626 (KOOD Ch. 9 Hays-Russell-Great Bend-Salina)—1000-w, lat. 39° 28' 09", long. 101° 33' 20".

Great Bend—K69DQ, Chronicle Bcstg. of Wichita Inc., Box 10, 1500 N. West St., Wichita, KS 67201 (KAKE-TV Ch. 10 Wichita)—100-w, lat. 38° 24' 34", long. 98° 43' 15".

Hays—K25CV, Chronicle Bcstg. of Wichita Inc., Box 10, 1500 N. West St., Wichita, KS 67201 (KAKE-TV Ch. 10 Wichita)—100-w, lat. 38° 54' 54", long. 99° 19' 39".

***Hays**—K70FE, The Chronicle Publishing Co., Box 10, 1500 N. West St., Wichita, KS 67201 (KAKE-TV Ch. 10 Wichita)—100-w, lat. 38° 54' 54", long. 99° 19' 39".

Herington—K71BO, The Chronicle Publishing Co., Box 10, 1500 N. West St., Wichita, KS 67201 (KAKE-TV Ch. 10 Wichita)—100-w, lat. 38° 38' 20", long. 96° 57' 48".

Hoxie & immediate area—K11MZ, City of Hoxie, City Clerk, 1024 Royal Ave., Hoxie, KS 67740 (KLNE-TV Ch. 3 Lexington, NE)—1-w, lat. 39° 22' 30", long. 100° 27' 00".

Hoxie & rural area—K69DB, Sheridan County, 929 9th St., Hoxie, KS 67740 (KOOD Ch. 9 Hays-Russell-Great Bend-Salina)—100-w, lat. 39° 20' 03", long. 100° 26' 19".

***Independence**—K43ER, All American TV Inc., 250 W. Arrow Hwy., San Dimas, CA 91773-3342—1000-w, lat. 37° 09' 58", long. 95° 33' 45".

Iola—K30AL, Washburn U. of Topeka, 301 N. Wanamaker Rd., Topeka, KS 66606 (KTWU Ch. 11 Topeka)—1000-w, lat. 37° 54' 30", long. 95° 07' 25".

Junction City—K25DS, Trinity Bcstg. Network Inc., Box C-11949, Santa Ana, CA 92711 (KTBN-TV Ch. 40 Santa Ana-Los Angeles, CA)—500-w, lat. 39° 00' 53", long. 96° 52' 15". Note: Licensed as LPTV.

***Junction City**—K39BR, Northeast Kansas Bcst. Service Inc., 101 SE Monroe, Topeka, KS 66603 (KTKA-TV Ch. 49 Topeka)—1000-w, lat. 39° 00' 53", long. 96° 52' 15". Note: Licensed as LPTV.

Lawrence—K07JL, Stauffer Communications Inc., Box 119, Topeka, KS 66601—10-w, lat. 38° 59' 15", long. 95° 10' 01".

***Lawrence**—K58CX, Northeast Kansas Bcst. Service Inc., 101 SE Monroe, Topeka, KS 66603 (KTKA-TV Ch. 49 Topeka)—1000-w, lat. 38° 53' 23", long. 95° 17' 17". Note: Licensed as LPTV.

Linn—K08IH, City of Linn, Linn, KS 66953 (KSNT Ch. 27 Topeka)—1-w, lat. 39° 41' 00", long. 97° 05' 00".

Manhattan—K15DQ, Montgomery Publications Inc., Box 129, 222 W. 6th St., Junction City, KS 66441 (KTMJ-LP Ch. 6 Junction City)—1000-w, lat. 39° 09' 21", long. 96° 36' 44". Note: Licensed as LPTV.

Manhattan—K70EN, Kansas State U. Foundation, Hollis House, 1408 Denison, Manhattan, KS 66506 (KAKE-TV Ch. 10 Wichita)—100-w, lat. 39° 09' 48", long. 96° 31' 54".

Marysville—K08ED, Stauffer Communications Inc., Box 119, Topeka, KS 66601—10-w, lat. 39° 49' 16", long. 96° 38' 35".

Natoma—K11NS, City of Natoma, City Clerk, Natoma, KS 67651 (KLNE-TV Ch. 3 Lexington, NE)—1-w, lat. 39° 10' 24", long. 99° 02' 04".

Natoma—K13OM, City of Natoma, City Clerk, Natoma, KS 67651 (KSNB-TV Ch. 4 Superior, NE)—1-w, lat. 39° 10' 24", long. 99° 02' 04".

Norton—K39BS, Smoky Hills Public TV, 6th & Elm Sts., Bunker Hill, KS 67626 (KOOD Ch. 9 Hays-Russell-Great Bend-Salina)—100-w, lat. 39° 48' 23", long. 99° 53' 11".

Oakley—K15CG, Smoky Hills Public TV, 6th & Elm Sts., Bunker Hill, KS 67626 (KOOD Ch. 9 Hays-Russell-Great Bend-Salina)—1000-w, lat. 39° 07' 06", long. 100° 51' 07".

***Oberlin**—K32BY, Smoky Hills Public TV, 6th & Elm Sts., Bunker Hill, KS 67626 (KOOD Ch. 9 Hays-Russell-Great Bend-Salina)—1000-w, lat. 39° 49' 48", long. 100° 42' 04".

Phillipsburg—K66CD, Smoky Hills Public TV, 6th & Elm Sts., Bunker Hill, KS 67626 (KOOD Ch. 9 Hays-Russell-Great Bend-Salina)—100-w, lat. 39° 55' 10", long. 99° 19' 43".

Quinter—K10JO, City of Quinter, Box 29, Rte. 1, Quinter, KS 67752 (KLNE-TV Ch. 3 Lexington, NE)—5-w, lat. 39° 04' 00", long. 100° 14' 20".

Quinter—K12KH, City of Quinter, Box 29, Rte. 1, Quinter, KS 67752 (KWNW-TV Ch. 6 Hayes Center, NE)—5-w, lat. 39° 04' 00", long. 100° 14' 20".

Russell—K20BU, Chronicle Bcstg. of Wichita Inc., Box 10, Wichita, KS 67201 (KAKE-TV Ch. 10 Wichita)—100-w, lat. 38° 54' 55", long. 98° 51' 56".

***Russell**—K75CB, The Chronicle Publishing Co., Box 10, 1500 N. West St., Wichita, KS 67201—100-w, lat. 38° 54' 55", long. 98° 51' 56".

***Salina**—K06LZ, SJL of Kansas Corp., Box 333, Wichita, KS 67201—lat. 38° 50' 29", long. 97° 40' 03".

Salina—K22CP, Chronicle Bcstg. of Wichita Inc., Box 10, Wichita, KS 67201 (KAKE-TV Ch. 10 Wichita)—100-w, lat. 38° 50' 27", long. 97° 40' 07".

Selden—K13NP, City of Selden, City Clerk, Main St., Selden, KS (KWNW-TV Ch. 6 Hayes Center, NE)—5-w, lat. 39° 32' 38", long. 100° 34' 01".

St. Francis—K04AT, St. Francis Chamber of Commerce, 322 W. Washington, St. Francis, KS 67756 (KSNK Ch. 8 McCook, NE-Oberlin, KS)—1-w, lat. 39° 48' 03", long. 101° 47' 02".

Syracuse—K08CA, S.B. TV Booster Station, Box HH, Syracuse, KS 67878 (KBSD-TV Ch. 6 Ensign)—1-w, lat. 38° 00' 00", long. 101° 44' 40".

Topeka—K07GF, Stauffer Communications Inc., Box 119, Topeka, KS 66601—1-w, lat. 39° 02' 12", long. 95° 36' 55".

Waterville—K06FP, City of Waterville, 124 E. Commercial St., Waterville, KS 66548 (KSNT Ch. 27 Topeka)—1-w, lat. 39° 41' 12", long. 96° 45' 05".

Waterville—K08HG, City of Waterville, 124 E. Commercial St., Waterville, KS 66548 (WIBW-TV Ch. 13 Topeka)—1-w, lat. 39° 41' 12", long. 96° 45' 05".

***Wichita**—K61GC, Locke Supply Co., Box 26128, 1300 S.E. 82nd St., Oklahoma City, OK 73126 (KSBI Ch. 52 Oklahoma City,

OK)—1000-w, lat. 37° 43' 43", long. 97° 19' 42".

Kentucky

Artemus—See W12AY, Barbourville.

Augusta—W56AT, Kentucky Authority for ETV, 600 Cooper Dr., Lexington, KY 40502 (WCVN Ch. 54 Covington)—100-w, lat. 38° 46' 45", long. 84° 00' 33".

Barbourville—W04AF, Barbourville Area TV Corp., 121 School St., Barbourville, KY 40906 (WBIR-TV Ch. 10 Knoxville, TN)—1-w, lat. 36° 51' 58", long. 83° 54' 00".

Barbourville—W07AH, Barbourville Area TV Corp., 121 School St., Barbourville, KY 40906 (WATE-TV Ch. 6 Knoxville, TN)—1-w, lat. 36° 51' 58", long. 83° 54' 00".

Barbourville, Artemus, Boone Heights & Heidrick—W12AY, Kentucky Authority for ETV, 600 Cooper Dr., Lexington, KY 40502—1-w, lat. 36° 51' 59", long. 83° 54' 00".

Boone Heights—See W12AY, Barbourville.

Corbin & Woodbine—W08AJ, Crown Communications Inc., Box 813, Corbin, KY 40701 (WLOS Ch. 13 Greenville-Spartanburg, SC & Asheville, NC)—1-w, lat. 36° 56' 12", long. 84° 05' 44".

Cowan Creek, Eolia & Oven Fork—W09AX, Kentucky Authority for ETV, 600 Cooper Dr., Lexington, KY 40502 (WHKA Ch. 35 Hazard)—1-w, lat. 37° 04' 27", long. 82° 48' 44".

Eolia—See W09AX, Cowan Creek.

Falmouth—W56AM, Kentucky Authority for ETV, 600 Cooper Dr., Lexington, KY 40502 (WKON Ch. 52 Owenton)—100-w, lat. 38° 40' 09", long. 84° 19' 35".

Hawesville—W55AJ, Kentucky Authority for ETV, 600 Cooper Dr., Lexington, KY 40502—100-w, lat. 37° 53' 43", long. 86° 44' 54".

Heidrick—See W12AY, Barbourville.

Hopkinsville—W64AV, Kentucky Authority for ETV, 600 Cooper Dr., Lexington, KY 40502 (WKMA Ch. 35 Madisonville)—100-w, lat. 36° 51' 38", long. 87° 28' 36". Note: Licensed as LPTV.

Letcher—W67AN, Kentucky Authority for ETV, 600 Cooper Dr., Lexington, KY 40502—10-w, lat. 37° 08' 42", long. 82° 56' 42".

Louisia—W10AR, Kentucky Authority for ETV, 600 Cooper Dr., Lexington, KY 40502 (WKMR Ch. 38 Morehead)—1-w, lat. 38° 06' 36", long. 82° 36' 35".

Louisville—W13BZ, Video Jukebox Network Inc., 6th Floor, 12000 Biscayne Blvd., Miami, FL 33181 (W49AX Ch. 49 Louisville)—7.14-w, lat. 38° 15' 22", long. 85° 45' 25". Note: Licensed as LPTV.

Manchester—W03AB, Cartis Carpenter, Rte. 3, Manchester, KY—1-w, lat. 37° 08' 25", long. 83° 45' 00".

Mayking—See W66AH, Whitesburg.

Middlesboro—W04AH, Multimedia WBIR Inc., Box 2760, Greenville, SC 29602—1-w, lat. 36° 36' 33", long. 83° 42' 38".

Monticello—W12AD, Bill Breeding, 205 N. Main St., Monticello, KY (WBIR-TV Ch. 10 Knoxville, TN)—1-w, lat. 36° 48' 58", long. 84° 51' 10".

Oven Fork—See W09AX, Cowan Creek.

Paducah—W54AE, Tri-State Christian TV Inc., Box 1010, Marion, IL 62959 (WTCT Ch. 27 Marion, IL)—1000-w, lat. 37° 01' 48", long. 88° 38' 51". Note: Licensed as LPTV.

*Pikeville—K41BK, Lee Enterprises Inc., 645 5th Ave., Huntington, WV 25701 (WSAZ-TV Ch. 3 Huntington-Charleston, WV)—1000-w, lat. 37° 17' 07", long. 82° 31' 38".

Pineville—W08BL, Kentucky Authority for ETV, 600 Cooper Dr., Lexington, KY 40502—1-w, lat. 36° 45' 17", long. 83° 42' 11".

Tompkinsville & surrounding rural area—W55AL, Kentucky Authority for ETV, 600 Cooper Dr., Lexington, KY 40502 (WKSO-TV Ch. 29 Somerset)—100-w, lat. 36° 38' 58", long. 85° 43' 56".

Whitesburg—WAPM-LP, Ch. 4, Holston Valley Bcstg. Corp., Box WKPT, Kingsport, TN 37662 (WKPT-TV Ch. 19 Kingsport-Johnson City-Bristol, TN)—1-w, lat. 37° 06' 38", long. 82° 44' 18".

Whitesburg & Mayking—W66AH, Kentucky Authority for ETV, 600 Cooper Dr., Lexington, KY 40502—100-w, lat. 37° 06' 38", long. 82° 44' 15".

Woodbine—See W08AJ, Corbin.

Louisiana

Alexandria—K19DM, Trinity Bcstg. Network Inc., Box C-11949, Santa Ana, CA 92711 (KTBN-TV Ch. 40 Santa Ana-Los Angeles, CA)—1000-w, lat. 31° 16' 04", long. 92° 26' 24".

Alexandria—K47DW, Charles Chatelain, 123 N. Easy St., Lafayette, LA 70506 (KADN Ch. 15 Lafayette)—lat. 31° 16' 04", long. 92° 26' 24".

Baton Rouge—K11TT, Jeanne Conrad, 2315 N. Granite Reef, Scottsdale, AZ 85257—195-w, lat. 30° 26' 02", long. 91° 05' 09". Applying for LPTV license. Note: Licensed as LPTV.

*Baton Rouge—K13VE, Jeff Jacobsen, 7432 E. Diamond, Scottsdale, AZ 85040 (KBTR-LP Ch. 19 Baton Rouge)—10-w, lat. 30°

27° 06", long. 91° 11' 14". Note: Licensed as LPTV.

Baton Rouge—K21DO, Great Oaks Bcstg. Corp., 914 N. Foster Dr., Baton Rouge, LA 70806 (KBTR-LP Ch. 19 Baton Rouge)—1000-w, lat. 30° 26' 02", long. 91° 05' 09". Note: Licensed as LPTV.

Baton Rouge—K65FP, Great Oaks Bcstg. Corp., 914 N. Foster Dr., Baton Rouge, LA 70806 (KBTR-LP Ch. 19 Baton Rouge)—lat. 30° 27' 32", long. 91° 08' 20". Note: Licensed as LPTV.

*Baton Rouge—W39AT, American Television Inc., 910 N. Foster Dr., Baton Rouge, LA 70806 (KBTR-LP Ch. 19 Baton Rouge)—lat. 30° 29' 34", long. 91° 00' 15". Note: Licensed as LPTV.

*Bunkie—K67GL, Delta Management Corp., 132 N. Easy St., Lafayette, LA 70506—1000-w, lat. 31° 00' 58", long. 92° 08' 58".

*Church Point—K69HD, Ann Marie Mouton, 1107 Marie Antoinette, Lafayette, LA 70506 (KLAF-LP Ch. 62 Lafayette)—1000-w, lat. 30° 21' 44", long. 92° 12' 53".

Crowley—W65AS, Fufi Gospel Business Men's Fellowship, Box 1304, Crowley, LA 70527—100-w, lat. 30° 11' 00", long. 92° 21' 50". Note: Licensed as LPTV.

*Donaldsonville—K22DJ, Great Oaks Bcstg. Corp., 914 N. Foster Dr., Baton Rouge, LA 70806 (KBTR-LP Ch. 19 Baton Rouge)—1000-w, lat. 30° 05' 57", long. 91° 00' 13". Note: Licensed as LPTV.

*Hicks—K61GO, Delta Management Corp., 132 N. Easy St., Lafayette, LA 70506 (K47DW Ch. 47 Alexandria)—1000-w, lat. 31° 09' 35", long. 92° 58' 20".

*Houma—K30EM, Great Oaks Bcstg. Corp., 914 N. Foster Dr., Baton Rouge, LA 70806 (KBTR-LP Ch. 19 Baton Rouge)—1000-w, lat. 29° 38' 45", long. 90° 40' 30". Note: Licensed as LPTV.

Lake Charles—K51EC, National Minority TV Inc., Box C-11951, Santa Ana, CA 92711 (KTBN-TV Ch. 40 Santa Ana-Los Angeles, CA)—1000-w, lat. 30° 16' 45", long. 93° 14' 45".

*Leesville—K52EV, Delta Management Corp., 132 N. Easy St., Lafayette, LA 70506—1000-w, lat. 31° 14' 08", long. 93° 12' 04".

Monroe—K27EF, Trinity Bcstg. Network Inc., Box C-11949, Santa Ana, CA 92711 (KTBN-TV Ch. 40 Santa Ana-Los Angeles, CA)—1000-w, lat. 32° 39' 36", long. 92° 05' 15".

*Monroe—W02AW, KTVE Inc., 400 W. Main St., El Dorado, AR 71730 (KTVE Ch. 10 Monroe, LA-El Dorado, AR)—10-w, lat. 32° 27' 45", long. 92° 06' 02".

*Morgan City—K07UT, Great Oaks Bcstg. Corp., 914 N. Foster Dr., Baton Rouge, LA 70806 (KBTR-LP Ch. 19 Baton Rouge)—

10-w, lat. 29° 45' 03", long. 91° 10' 21". Note: Licensed as LPTV.

*New Iberia—K55HA, Ann Marie Mouton, 1107 Marie Antoinette, Lafayette, LA 70506 (KLAF-LP Ch. 62 Lafayette)—1000-w, lat. 29° 57' 12", long. 91° 45' 10".

*New Iberia—K66FJ, Ann Marie Mouton, 1107 Marie Antoinette, Lafayette, LA 70506—1000-w, lat. 29° 57' 12", long. 91° 45' 10".

*New Orleans—W61AZ, Channel America LPTV Holdings Inc., Suite 804, 24 W. 57th St., New York, NY 10019 (KTBN-TV Ch. 40 Santa Ana-Los Angeles, CA)—100-w, lat. 29° 57' 14", long. 90° 04' 31". Note: Licensed as LPTV.

Opelousas—K66FI, National Minority TV Assn., Box C-11951, Santa Ana, CA 92711 (KTBN-TV Ch. 40 Santa Ana-Los Angeles, CA)—1000-w, lat. 30° 36' 41", long. 92° 08' 22".

*Plaquemine—K06MD, Great Oaks Bcstg. Corp., 914 N. Foster Dr., Baton Rouge, LA 70806 (KBTR-LP Ch. 19 Baton Rouge)—10-w, lat. 30° 17' 33", long. 91° 14' 02". Note: Licensed as LPTV. Requests modification of CP to change from Ch. 6 to Ch. 65, lat. 30° 27' 32", long. 91° 08' 20". BMPTVL-920214WD.

Shreveport—W65CE, Trinity Bcstg. Network Inc., Box C-11949, Santa Ana, CA 92411 (KTBN-TV Ch. 40 Santa Ana-Los Angeles, CA)—1000-w, lat. 32° 39' 58", long. 93° 56' 02". Requests modification of CP for change to lat. 32° 40' 00", long. 93° 56' 02". BMPTL-920729ID.

Maine

Allagash—W02BB, Allagash Plantation, Main Rd., Allagash, ME 04774 (WAGM-TV Ch. 8 Presque Isle)—1-w, lat. 47° 06' 42", long. 69° 05' 48".

Allagash—W04BH, Maine Public Bcstg. Corp., 65 Texas Ave., Bangor, ME 04401 (WMEM-TV Ch. 10 Presque Isle)—1-w, lat. 47° 04' 50", long. 69° 00' 16".

Allagash—W12BE, Allagash Plantation, Main Rd., Allagash, ME 04774 (WAGM-TV Ch. 8 Presque Isle)—1-w, lat. 47° 04' 50", long. 69° 00' 16".

Anson—See W14AB, Skowhegan.

Bangor—W30BF, Maine Public Broadcasting Corp., 65 Texas Ave., Bangor, ME 04401-4398—1000-w, lat. 44° 40' 39", long. 68° 45' 15". Note: Licensed as LPTV.

Bethel, Greenwood & Locke Mill—W04BS, Maine Public Bcstg. Corp., 1450 Lisbon St., Lewiston, ME 04240 (WCBB Ch. 10 Augusta-Lewiston-Portland)—5-w, lat. 44° 25' 42", long. 70° 46' 46".

Bridgton—See W03AM, Harrison.

Calais—W57AQ, WLBZ Television Inc., Box 934, Bangor, ME 04401 (WLBZ-TV Ch. 2 Bangor)—100-w, lat. 45° 01' 44", long. 67° 19' 24". Note: Licensed as LPTV.

Translators—Maine

Calais—W61AO, Vision Communications Inc., 106 Possum Way, Clarks Summit, PA 18411 (WABI-TV Ch. 5 Bangor)—100-w, lat. 45° 01' 44", long. 67° 19' 24".

Greenwood—See W04BS, Bethel.

Harrison, Bridgton & North Bridgton—W03AM, Maine Public Bcstg. Corp., 1450 Lisbon St., Lewiston, ME 04240 (WCBB Ch. 10 Augusta-Lewiston-Portland)—10-w, lat. 44° 05' 58", long. 70° 40' 22".

Lewiston—W398Q, Maine Public Bcstg. Corp., 1450 Lisbon St., Lewiston, ME 04240 (WMEA-TV Ch. 26 Biddeford)—lat. 44° 09' 16", long. 70° 00' 37". Note: Licensed as LPTV.

Locke Mill—See W04BS, Bethel.

Lower Sabao Lake & Mopang Lake—W10AU, Princeton-Calais Translators Inc., 33 Swan St., Calais, ME 04619 (WLBZ-TV Ch. 2 Bangor)—1-w, lat. 44° 53' 25", long. 68° 01' 10".

Madawaska—W11AA, NEPSK Inc., Box 1149, Presque Isle, ME 04769 (WAGM-TV Ch. 8 Presque Isle)—1-w, lat. 47° 20' 30", long. 68° 18' 51".

Madison—See W14AB, Skowhegan.

Mopang Lake—See W10AU, Lower Sabao Lake.

North Bridgton—See W03AM, Harrison.

***Pittsfield**—W04BT, Maine Public Bcstg. Corp., 1450 Lisbon St., Lewiston, ME 04240 (WCBB Ch. 10 Augusta-Lewiston-Portland)—10-w, lat. 44° 48' 45", long. 69° 26' 53".

Portland—W18AY, National Minority TV Inc., Box C-11949, Santa Ana, CA 92711 (KTBN-TV Ch. 40 Santa Ana-Los Angeles, CA)—lat. 43° 39' 18", long. 70° 15' 52".

Princeton—W78AD, Princeton-Calais Translators Inc., 33 Swan St., Calais, ME 04619 (WLBZ-TV Ch. 2 Bangor)—20-w, lat. 45° 23' 40", long. 67° 47' 30".

Princeton—W80AF, Princeton-Calais Translators Inc., 33 Swan St., Calais, ME 04619 (WABI-TV Ch. 5 Bangor)—20-w, lat. 45° 23' 40", long. 67° 47' 30".

Skowhegan, Madison & Anson—W14AB, Maine Public Bcstg. Corp., 1450 Lisbon St., Lewiston, ME 04240 (WCBB Ch. 10 Augusta-Lewiston-Portland)—100-w, lat. 44° 42' 48", long. 69° 43' 36".

St. Francis—W02AU, St. Francis Chamber of Commerce, Main St., St. Francis, ME 04774 (WAGM-TV Ch. 8 Presque Isle)—1-w, lat. 47° 10' 08", long. 68° 51' 47".

St. Francis—W04AY, Maine Public Bcstg. Corp., 65 Texas Ave., Bangor, ME 04401 (WMEM-TV Ch. 10 Presque Isle)—1-w, lat. 47° 10' 08", long. 68° 51' 47".

St. John Plantation—W11AY, Town of St. John, RFD No. 3, Box 416, Fort Kent, ME 04743 (WAGM-TV Ch. 8 Presque Isle)—100-w, lat. 47° 13' 30", long. 68° 42' 16".

Waterville—W04AK, WLBZ Television Inc., Box 934, Bangor, ME 04401 (WLBZ-TV Ch. 2 Bangor)—1-w, lat. 44° 31' 36", long. 69° 38' 40". Note: Licensed as LPTV.

Maryland

Barton—W09AC, Barton TV Translators Inc., Barton, MD 21521—1-w, lat. 39° 30' 25", long. 79° 01' 20".

Barton—W11AF, Barton TV Translators Inc., Barton, MD 21521 (WTAE-TV Ch. 4 Pittsburgh, PA)—1-w, lat. 39° 30' 25", long. 79° 01' 20".

Flintstone—W08BN, Flintstone Community TV Inc., Flintstone, MD 21530 (WJAC-TV Ch. 6 Johnstown, PA)—1-w, lat. 39° 41' 18", long. 78° 31' 56".

Flintstone—W11AL, Flintstone Community TV Inc., Flintstone, MD 21530 (WUSA Ch. 9 Washington, DC)—1-w, lat. 39° 41' 18", long. 78° 31' 56".

Flintstone—W13AD, Flintstone Community TV Inc., Flintstone, MD 21530 (WJLA-TV Ch. 7 Washington, DC)—1-w, lat. 39° 41' 18", long. 78° 31' 56".

Westport—W08AQ, United TV Inc., Box 351, Rte. 1, Westport, MD 21562—1-w, lat. 39° 29' 44", long. 79° 03' 39".

Westport—W12AJ, United TV Inc., Box 351, Rte. 1, Westport, MD 21562 (WJAC-TV Ch. 6 Johnstown, PA)—1-w, lat. 39° 29' 44", long. 79° 03' 39".

Massachusetts

Adams & Williamstown, MA & Bennington, VT—W51AE, Viacom Bcstg. Inc., Box 4035, Albany, NY 12204 (WNYT Ch. 13 Albany-Troy-Schenectady, NY)—100-w, lat. 42° 38' 14", long. 73° 10' 07".

Dennison—W67BA, Cape Television Inc., 99 Asnebumskit Rd., Paxton, MA 01612—100-w, lat. 41° 41' 19", long. 70° 20' 49". Note: Licensed as LPTV.

Hyannis—W08CH, WGBH Educational Foundation, 125 Western Ave., Boston, MA 02134 (WGBH-TV Ch. 2 Boston)—10-w, lat. 41° 43' 46", long. 70° 10' 01". Note: Licensed as LPTV.

Lanesborough, Lenox, Pittsfield & West Pittsfield—W07AI, Arsenal M Sub Inc., 1211 Ave. of the Americas, New York, NY 10036 (WNYT Ch. 13 Albany-Troy-Schenectady, NY)—10-w, lat. 42° 25' 26", long. 73° 15' 57".

Lenox—See W07AI, Lanesborough.

New Bedford—W20AH, Freedom WLNE-TV Inc., 430 County St., New Bedford, MA 02741 (WLNE Ch. 6 Providence, RI-New Bedford, MA)—626-w, lat. 41° 38' 00", long. 70° 55' 50". Note: Licensed as LPTV.

Pittsfield—See W07AI, Lanesborough.

Springfield—W69AQ, Jasas Corp., Suite 3000, 301 Commerce St., Fort Worth, TX 76102 (WUNI Ch. 27 Worcester)—100-w, lat. 42° 05' 01", long. 72° 42' 16".

West Pittsfield—See W07AI, Lanesborough.

Williamstown—See W51AE, Adams.

Michigan

Ann Arbor—W67AJ, Eastern Michigan University, 426 King Hall, Ypsilanti, MI 48197 (WLNS-TV Ch. 6 Lansing)—100-w, lat. 42° 16' 34", long. 83° 44' 17".

Battle Creek—W20AZ, Three Angels Bcstg. Network Inc., Box 176A, RR 3, Thompsonville, IL 62890 (KTBN-TV Ch. 40 Santa Ana-Los Angeles, CA)—100-w, lat. 42° 17' 17", long. 85° 09' 54".

Bessemer, Ramsey & Wakefield—W07AU, Tri City Improvement Corp., 212 W. Lead, Bessemer, MI 49911 (KDLH Ch. 3 Duluth, MN-Superior, WI)—1-w, lat. 46° 28' 18", long. 90° 00' 43".

Bessemer, Ramsey & Wakefield—W09AO, Tri City Improvement Corp., 212 W. Lead, Bessemer, MI 49911 (KBJR-TV Ch. 6 Duluth, MN-Superior, WI)—1-w, lat. 46° 28' 18", long. 90° 00' 43".

Calumet—W05AQ, WLUC License Subsidiary Inc., Suite 240, 1533 N. Woodward Ave., Bloomfield Hills, MI 48304 (WLUC-TV Ch. 6 Marquette)—100-w, lat. 47° 08' 06", long. 88° 33' 53".

Champion—W11AV, Neighborhood Twp. Translator TV Authority, Box 124A, Rte. 1, Champion, MI (WDIV Ch. 4 Detroit)—1-w, lat. 46° 30' 29", long. 87° 58' 07".

Crystal Falls Twp.—W49AF, Crystal Falls Township, B. W. St. Clair, 5970 W. 70th Ave., Arvada, CO (WGBA Ch. 26 Green Bay, WI)—100-w, lat. 46° 10' 00", long. 88° 22' 30".

Detroit—W66BV, Los Cerezos Television Co., 1150 17th St. NW, Washington, DC (KWEX-TV Ch. 41 San Antonio, TX)—1000-w, lat. 42° 19' 45", long. 83° 02' 25". Note: Licensed as LPTV.

East Lansing—See W69BJ, Lansing.

Escanaba—W40AN, BBC License Subsidiary L.P., Suite 1200, 980 N. Michigan Ave., Chicago, IL 60611 (WLUC-TV Ch. 11 Green Bay, WI)—1000-w, lat. 45° 46' 56", long. 87° 06' 04".

Felch—W09BA, Felch Area TV Corp., Felch, MI 49831 (WGBA Ch. 26 Green Bay, WI)—1-w, lat. 45° 59' 05", long. 87° 52' 00".

Grand Rapids—W15AM, LCH Communications, 120 College Ave. SE, Grand Rapids, MI 49502 (WHME-TV Ch. 46 South Bend, IN)—900-w, lat. 43° 01' 01", long. 85° 44' 25".

Gwinn—W02AM, Forsyth Twp. Co-op, Box 468, Gwinn, MI 49841 (WGBA Ch. 26 Green Bay, WI)—1-w, lat. 46° 17' 03", long. 87° 29' 09".

Hesperia—W42CB, TV 17 Unlimited, Suite 208, 500 3rd St., Wausau, WI 55401 (WXMI Ch. 17 Grand Rapids)—1000-w, lat. 43° 33' 00", long. 86° 02' 34".

Iron Mountain—K47AF, Bresnan Communications Co. L.P., 709 Westchester Ave., White Plains, NY 10604—100-w, lat. 45° 49' 21", long. 88° 02' 36".

Iron Mountain—W30AK, Bresnan Communications Co. L.P., 709 Westchester Ave., White Plains, NY 10604 (WJMN-TV Ch. 3 Escanaba)—100-w, lat. 45° 49' 15", long. 88° 02' 38". Note: Licensed as LPTV.

Iron Mountain—W43AN, Bresnan Communications Co. L.P., 709 Westchester Ave., White Plains, NY 10604—100-w, lat. 45° 49' 15", long. 88° 02' 38".

Iron Mountain—W56BF, Bresnan Communications Co. L.P., 709 Westchester Ave., White Plains, NY 10604 (WGBA Ch. 26 Green Bay, WI)—lat. 45° 49' 15", long. 88° 02' 38".

Jackson—W59CA, Tri-State Christian TV Inc., Box 1010, Marion, IL 62959 (WAQP Ch. 49 Saginaw)—1000-w, lat. 42° 23' 28", long. 84° 37' 22". Note: Licensed as LPTV.

Kalamazoo—W2480, Tri-State Christian TV Inc., Box 1010, Marion, IL 62959 (WTLJ Ch. 54 Muskegon)—1000-w, lat. 42° 07' 43", long. 85° 20' 16".

L'Anse—W70AZ, WLUC License Subsidiary Inc., Suite 240, 1533 N. Woodward Ave., Bloomfield Hills, MI 48304 (WLUC-TV Ch. 6 Marquette)—100-w, lat. 46° 46' 49", long. 88° 32' 30".

Lansing & East Lansing—W69BJ, Tri-State Christian TV Inc., Box 1010, Marion, IL 62959 (WAQP Ch. 49 Saginaw)—1000-w, lat. 42° 40' 33", long. 84° 30' 00". Note: Licensed as LPTV.

Leeland & surrounding areas—W69AV, Central Michigan U., Broomfield Rd., Mount Pleasant, MI 48859 (WCML-TV Ch. 6 Alpena)—100-w, lat. 44° 58' 50", long. 85° 40' 45".

***Marquette**—W07DB, Federal Bcstg. Co., 177 US 41, Negaunee, MI 49866 (WLUC-TV Ch. 6 Marquette)—10-w, lat. 46° 32' 45", long. 87° 23' 57".

***Muskegon**—W29BE, Trinity Bcstg. Network Inc., Box C-11949, Santa Ana, CA 92711 (KTBN-TV Ch. 40 Santa Ana-Los Angeles, CA via satellite)—lat. 43° 13' 47", long. 86° 05' 05". Requests modification of CP to change city of license to Traverse City,

- from Ch. 29 to Ch. 17, lat. 44° 46' 32", long. 85° 41' 02". BPTT-JE0415XN.
- *Petoskey**—W17AV, Heritage Bcstg. of Michigan, Box 627, Cadillac, MI 49601—1000-w, lat. 45° 28' 40", long. 84° 57' 04".
- Ramsey**—See W07AU, Bessemer.
- Ramsey**—See W09AO, Bessemer.
- Republic**—W09AJ, Republic Twp., c/o Clerk, Republic, MI 49879—1-w, lat. 46° 23' 59", long. 87° 59' 23".
- Sault Ste. Marie**—W61CR, GRK Productions Joint Venture, 7400 S. 45th Rd., Cadillac, MI 49601 (WGKU Ch. 45 Vanderbilt; WGKI Ch. 33 Cadillac)—1000-w, lat. 46° 23' 28", long. 84° 27' 52".
- Sault Ste. Marie**—W67CS, Three Angels Bcstg. Network Inc., Box 220, West Frankfort, IL 62896 (KTBN-TV Ch. 40 Santa Ana-Los Angeles, CA)—1000-w, lat. 46° 26' 16", long. 84° 22' 42".
- Traverse City**—W40AY, GRK Productions Joint Venture, 7400 S. 45th Rd., Cadillac, MI 49601 (WGKI Ch. 33 Cadillac)—1000-w, lat. 44° 46' 13", long. 85° 41' 43".
- Traverse City**—W46AD, Central Michigan U., Broomfield Rd., Mount Pleasant, MI 48859 (WCML-TV Ch. 6 Alpena)—1000-w, lat. 44° 46' 36", long. 85° 41' 02".
- Wakefield**—See W07AU, Bessemer.
- Wakefield**—See W09AO, Bessemer.
- White Pine**—W07AA, Porkie Mountains TV Co. Inc., Box 35, White Pine, MI (KDLH Ch. 3 Duluth, MN-Superior, WI)—1-w, lat. 46° 48' 45", long. 89° 40' 09".
- White Pine**—W70AT, Porkie Mountains TV Co. Inc., 25 Hemlock St., White Pine, MI 49971 (WJFW-TV Ch. 12 Rhinelander-Wausau, WI)—100-w, lat. 46° 48' 45", long. 89° 40' 09".
- White Pine**—W74AS, Porkie Mountains TV Co. Inc., 25 Hemlock St., White Pine, MI 49971 (WDIO-TV Ch. 10 Duluth, MN)—100-w, lat. 46° 48' 45", long. 89° 40' 09".
- White Pine**—W83AS, Porkie Mountains TV Co. Inc., 25 Hemlock St., White Pine, MI 49971 (WLUC-TV Ch. 6 Marquette)—100-w, lat. 46° 48' 45", long. 89° 40' 09".
- 32° 05', long. 93° 52' 41". Holds CP for change to 1000-w. BPTT-930401TN.**
- *Aitkin**—K35EF, KBJR License Inc., One Dag Hammarskjold Plaza, New York, NY 10017 (KBJR-TV Ch. 6 Duluth, MN-Superior, WI)—1000-w, lat. 46° 32' 05", long. 93° 52' 41".
- Aitkin**—K66BI, WDIO-TV Inc., 3415 University Ave., St. Paul, MN 55114 (WDIO-TV Ch. 10 Duluth)—100-w, lat. 46° 32' 05", long. 93° 52' 41".
- Alexandria**—K24AE, Selective TV Inc., 614 Hawthorne, Alexandria, MN 56308—100-w, lat. 45° 55' 59", long. 95° 26' 50".
- Alexandria**—K26CL, Selective TV Inc., Box 665, 614 Hawthorne, Alexandria, MN 56308 (KLGTV-TV Ch. 23 Minneapolis-St. Paul)—100-w, lat. 45° 55' 59", long. 95° 26' 50". Note: Licensed as LPTV.
- Alexandria**—K28BT, Selective TV Inc., Box 665, 614 Hawthorne, Alexandria, MN 56308 (WFTC Ch. 29 Minneapolis-St. Paul)—100-w, lat. 45° 55' 59", long. 95° 26' 50". Note: Licensed as LPTV.
- Alexandria**—K30AF, Selective TV Inc., Box 665, 614 Hawthorne, Alexandria, MN 56308 (KWCM-TV Ch. 10 Appleton)—100-w, lat. 45° 55' 59", long. 95° 26' 50". Note: Licensed as LPTV.
- Alexandria**—K34AF, Selective TV Inc., Box 665, 614 Hawthorne, Alexandria, MN 56308 (KVRN Ch. 15 Fargo, ND-Moorhead, MN)—100-w, lat. 45° 55' 59", long. 95° 26' 50".
- Alexandria**—K36AA, Selective TV Inc., Box 665, Alexandria, MN 56308 (WCCD-TV Ch. 4 Minneapolis-St. Paul)—100-w, lat. 45° 55' 59", long. 95° 26' 50".
- Alexandria**—K38AC, Selective TV Inc., Box 665, Alexandria, MN 56308 (KMSP-TV Ch. 9 Minneapolis-St. Paul)—100-w, lat. 45° 55' 59", long. 95° 26' 50".
- Alexandria**—K40AA, Selective TV Inc., Box 665, Alexandria, MN 56308 (KTHI-TV Ch. 11 Fargo-Grand Forks, ND)—100-w, lat. 45° 55' 59", long. 95° 26' 50".
- Alexandria**—K48DV, Selective TV Inc., Box 665, 614 Hawthorne, Alexandria, MN 56308—100-w, lat. 45° 55' 59", long. 95° 26' 50". Note: Licensed as LPTV.
- Alexandria**—K62AU, Selective TV Inc., Box 665, Alexandria, MN 56308 (KWCM-TV Ch. 10 Appleton)—100-w, lat. 45° 55' 59", long. 95° 26' 50".
- *Alexandria & Douglas County**—K58AT, Central Minnesota TV Co., 720 Hawthorne St., Alexandria, MN 55435 (WIRT Ch. 13 Hibbing)—100-w, lat. 45° 54' 44", long. 95° 29' 54".
- Appleton**—K29CC, Prairieview TV Inc., 6545 Cecilia Circle, Minneapolis, MN 55435 (WFTC Ch. 29 Minneapolis-St. Paul)—lat. 45° 10' 49", long. 95° 59' 47". Note: Licensed as LPTV.
- Appleton**—K52AH, Prairieview TV Inc., 6545 Cecilia Circle, Minneapolis, MN 55435 (WFTC Ch. 29 Minneapolis-St. Paul)—100-w, lat. 45° 10' 49", long. 95° 59' 47".
- Appleton**—K54AK, Prairieview TV Inc., 6545 Cecilia Circle, Minneapolis, MN 55435 (KMSP-TV Ch. 9 Minneapolis-St. Paul)—100-w, lat. 45° 10' 49", long. 95° 59' 47".
- Appleton**—K56BZ, Prairieview TV Inc., 6545 Cecilia Circle, Minneapolis, MN 55435 (KARE Ch. 11 Minneapolis-St. Paul)—100-w, lat. 45° 10' 49", long. 95° 59' 47".
- Appleton**—K60AB, Prairieview TV Inc., 6545 Cecilia Circle, Minneapolis, MN 55435 (KVRN Ch. 15 Fargo-Moorhead, Minnesota, ND)—100-w, lat. 45° 10' 46", long. 95° 59' 35".
- Baudette**—K53BL, Lake of the Woods County, Box 808, Baudette, MN 56623 (KXJB-TV Ch. 4 Valley City-Fargo, ND)—100-w, lat. 48° 40' 14", long. 94° 34' 24".
- Baudette**—K55BH, Lake of the Woods County, Box 808, Baudette, MN 56623 (KTHI-TV Ch. 11 Fargo-Grand Forks, ND)—100-w, lat. 48° 40' 14", long. 94° 34' 24".
- Baudette**—K57AR, Lake of the Woods County, Box 808, Baudette, MN 56623 (WDAZ-TV Ch. 8 Devils Lake-Grand Forks, ND)—100-w, lat. 48° 40' 14", long. 94° 34' 24".
- Bemidji**—K26AC, Red River Broadcast Corp., Box 9115, 4015 9th Ave. SW, Fargo, ND 58106 (KVRN Ch. 15 Fargo, ND-Moorhead, MN)—1000-w, lat. 47° 33' 19", long. 94° 47' 59".
- Bemidji**—K28DD, Hubbard Bcstg. Inc., 3415 University Ave., St. Paul, MN 55114 (KSAX Ch. 42 Alexandria)—100-w, lat. 47° 28' 08", long. 94° 49' 23".
- Bemidji**—K30DK, United Television Inc., Suite 340, 8501 Wilshire Blvd., Beverly Hills, CA 90211 (KMSP-TV Ch. 9 Minneapolis-St. Paul)—1000-w, lat. 47° 28' 08", long. 94° 49' 23".
- Bemidji**—K50AK, WDIO-TV Inc., 3415 University Ave., St. Paul, MN 55114 (WIRT Ch. 13 Hibbing)—100-w, lat. 47° 28' 12", long. 94° 49' 22".
- Bergville**—See K02HG, Northome.
- Bergville**—See K04BX, Northome.
- Big Falls & rural areas**—K60BD, County of Koochiching, Box 186, Courthouse, International Falls, MN 56649 (KBJR-TV Ch. 6 Duluth, MN-Superior, WI)—100-w, lat. 48° 11' 30", long. 93° 48' 00".
- Big Falls & rural areas**—K62BJ, County of Koochiching, Box 186, Courthouse, International Falls, MN 56649 (KDLH Ch. 3 Duluth, MN-Superior, WI)—100-w, lat. 48° 11' 30", long. 93° 48' 00".
- Big Falls & rural areas**—W64AM, County of Koochiching, Box 186, Courthouse, International Falls, MN 56649 (WIRT Ch. 13 Hibbing)—100-w, lat. 48° 11' 30", long. 93° 48' 00".
- Big Fork, Marcell & Marcell rural areas**—K67CA, EZ-TV Inc., Box 166, Big Fork, MN 56628 (KDLH Ch. 3 Duluth, MN-Superior, WI)—100-w, lat. 47° 39' 05", long. 93° 40' 24".
- Big Fork, Marcell & Marcell rural areas**—K69CR, EZ-TV Inc., Box 166, Big Fork, MN 56628 (KBJR-TV Ch. 6 Duluth, MN-Superior, WI)—100-w, lat. 47° 39' 05", long. 93° 40' 24".
- Big Fork, Marcell & Marcell rural areas & Loman**—K56BO, County of Koochiching, Box 186, Courthouse, International Falls, MN 56649 (KDLH Ch. 3 Duluth, MN-Superior, WI)—100-w, lat. 48° 29' 08", long. 94° 00' 26".
- Big Fork, Marcell & Marcell rural areas & Loman**—W58AI, County of Koochiching, Box 186, Courthouse, International Falls, MN 56649 (WIRT Ch. 13 Hibbing)—100-w, lat. 48° 29' 08", long. 94° 00' 26".
- Black River**—See K56BO, Birchdale.
- Black River**—See W58AI, Birchdale.
- Blue Earth**—K70DR, KTTC Television Inc., 601 First Ave. SW, Rochester, MN 55902 (KTTC Ch. 10 Rochester)—100-w, lat. 43° 38' 05", long. 94° 02' 35".
- Brainerd**—K16BQ, Hubbard Bcstg. Inc., 3415 University Ave., St. Paul, MN 55114 (KSAX Ch. 42 Alexandria)—1000-w, lat. 46° 19' 19", long. 94° 09' 55".
- Brainerd**—K28DF, United Television Inc., Suite 340, 8501 Wilshire Blvd., Beverly Hills, CA 90211 (KMSP-TV Ch. 9 Minneapolis-St. Paul)—1000-w, lat. 46° 19' 19", long. 94° 09' 55".
- Brainerd**—K54AT, Red River Broadcast Corp., Box 9115, 4015 9th Ave. SW, Fargo, ND 58106 (KVRN Ch. 15 Fargo, ND-Moorhead, MN)—1000-w, lat. 46° 25' 21", long. 94° 27' 41". Note: Licensed as LPTV.
- Brainerd**—K57BJ, WDIO-TV Inc., 3415 University Ave., St. Paul, MN 55114 (WDIO-TV Ch. 10 Duluth)—100-w, lat. 46° 19' 20", long. 94° 09' 44".
- Brainerd**—K74CM, Blue Grass TV Inc., 425 W. Superior St., Duluth, MN 55802 (KDLH Ch. 3 Duluth, MN-Superior, WI)—100-w, lat. 46° 19' 20", long. 94° 09' 44".
- Brainerd resort area**—K78BP, Northland Communications Corp., Box 341, Brainerd, MN 56401 (KDLH Ch. 3 Duluth, MN-Superior, WI)—100-w, lat. 46° 26' 45", long. 94° 23' 05".
- Breckenridge**—See K09MF, Wahpeton, ND.

Minnesota

Translators—Minnesota

- *Breezy Point**—K14IN, Lakes Bcstg. Group Inc., Box 300, Breezy Point, MN 56472 (KARE Ch. 11 Minneapolis-St. Paul)—1000-w, lat. 46° 36' 13", long. 94° 15' 04". Note: Licensed as LPTV.
- *Buhl**—K22EV, Fant Broadcasting of Alabama Inc., 510 Chestnut St., Gadsden, AL 35902—1000-w, lat. 47° 29' 46", long. 92° 47' 54".
- Cass Lake**—K78AK, Blue Grass TV Inc., 425 W. Superior St., Duluth, MN 55802 (KDLH Ch. 3 Duluth, MN-Superior, WI)—10-w, lat. 47° 21' 30", long. 94° 28' 55".
- Cass Lake**—K82AF, Granite Broadcasting Corp., 28th Floor, 3rd Ave., New York, NY 10017—10-w, lat. 47° 21' 30", long. 94° 28' 55".
- *Deer River**—K45EM, Fant Broadcasting of Alabama Inc., 510 Chestnut St., Gadsden, AL 35902 (KBJR-TV Ch. 6 Duluth, MN-Superior, WI)—1000-w, lat. 47° 21' 15", long. 93° 45' 20".
- Deer River**—K5980, Benedek Bcstg. Corp., Stewart Square Bldg., Suite 210, 303 W. State St., Rockford, IL 61101 (KDLH Ch. 3 Duluth, MN-Superior, WI)—100-w, lat. 47° 21' 15", long. 93° 45' 20".
- Deer River**—K61BH, KBJR License Inc., One Dag Hammarskjöld Plaza, New York, NY 10017 (KBJR-TV Ch. 6 Duluth, MN-Superior, WI)—100-w, lat. 47° 21' 15", long. 93° 45' 20".
- Donnelly**—K53DX, Tri-County UHF-TV Inc., 120 W. Schlieman, Appleton, MN 56308 (KVRR Ch. 15 Fargo, ND-Moorhead, MN)—51-w, lat. 45° 42' 08", long. 96° 08' 14".
- Donnelly**—K55FW, Tri-County UHF-TV Inc., 120 W. Schlieman, Appleton, MN 56308—50-w, lat. 45° 42' 08", long. 96° 08' 13".
- Donnelly & Herman**—K57BL, Tri-County UHF-TV Inc., 120 W. Schlieman, Appleton, MN 56308 (KARE Ch. 11 Minneapolis-St. Paul)—48-w, lat. 45° 42' 08", long. 96° 08' 14".
- Donnelly & Herman**—K59BT, Tri-County UHF-TV Inc., 120 W. Schlieman, Appleton, MN 56308 (KMSP-TV Ch. 9 Minneapolis-St. Paul)—43-w, lat. 45° 42' 08", long. 96° 08' 14".
- Donnelly & Herman**—K61BJ, Tri-County UHF-TV Inc., 120 W. Schlieman, Appleton, MN 56308 (KDLO-TV Ch. 3 Florence-Watertown, SD)—42-w, lat. 45° 42' 08", long. 96° 08' 14".
- Donnelly & Herman**—K63BW, Hubbard Bcstg. Inc., 3415 University Ave., St. Paul, MN 55114 (KSAX Ch. 42 Alexandria)—45-w, lat. 45° 42' 08", long. 96° 08' 13".
- Douglas County**—See K58AT, Alexandria.
- *Ely**—K30DX, Harry W. Reed II, No. 3, 2618 J St., Sacramento, CA 95816-4313 (CKPR-TV Ch. 2 Thunder Bay, Ont.)—100-w, lat. 47° 53' 40", long. 91° 51' 50".
- Ely**—K32DH, Harry W. Reed II, No. 3, 2618 J St., Sacramento, CA 95816-4313 (KDLH Ch. 3 Duluth, MN-Superior, WI)—100-w, lat. 47° 53' 40", long. 91° 51' 50".
- *Ely**—K34DS, Harry W. Reed II, No. 3, 2618 J St., Sacramento, CA 95816-4313 (WDIO-TV Ch. 10 Duluth)—100-w, lat. 47° 53' 40", long. 91° 51' 50".
- *Ely**—K36CY, Harry W. Reed II, No. 3, 2618 J St., Sacramento, CA 95816-4313 (WDSE-TV Ch. 8 Duluth, MN-Superior, WI)—100-w, lat. 47° 53' 40", long. 91° 51' 50".
- Ely**—K38DH, Harry W. Reed II, No. 3, 2618 J St., Sacramento, CA 95816-4313 (KBJR-TV Ch. 6 Duluth, MN-Superior, WI)—100-w, lat. 47° 53' 40", long. 91° 51' 50".
- Fairmont**—K79BK, KTTC Television Inc., 601 First Ave. SW, Rochester, MN 55902 (KTTC Ch. 10 Rochester)—100-w, lat. 43° 37' 45", long. 94° 30' 40".
- Fergus Falls**—K02MM, Forum Publishing, Box 2026, Fargo, ND 58107 (WDAY-TV Ch. 6 Fargo, ND)—10-w, lat. 46° 19' 35", long. 96° 05' 25".
- Funkley**—See K02HG, Northome.
- Funkley**—See K04BX, Northome.
- Godahl**—K44AD, Cooperative Television Assn. of Southern Minnesota, Hwy. 4N, Sleepy Eye, MN 56085 (KMSP-TV Ch. 9 Minneapolis-St. Paul)—100-w, lat. 44° 06' 20", long. 94° 36' 56".
- Godahl**—K46AA, Cooperative Television Assn. of Southern Minnesota, Hwy. 4N, Sleepy Eye, MN 56085 (KTCA-TV Ch. 2 St. Paul-Minneapolis)—100-w, lat. 44° 06' 20", long. 94° 36' 56".
- Godahl**—K50AB, Cooperative Television Assn. of Southern Minnesota, Hwy. 4N, Sleepy Eye, MN 56085 (WFTC Ch. 29 Minneapolis-St. Paul)—100-w, lat. 44° 06' 20", long. 94° 36' 56".
- Godahl**—K52AB, Cooperative Television Assn. of Southern Minnesota, Hwy. 4N, Sleepy Eye, MN 56085 (KARE Ch. 11 Minneapolis-St. Paul)—100-w, lat. 44° 06' 20", long. 94° 36' 56".
- Godahl**—K54AC, Cooperative Television Assn. of Southern Minnesota, Hwy. 4N, Sleepy Eye, MN 56085 (WCCO-TV Ch. 4 Minneapolis-St. Paul)—100-w, lat. 44° 06' 20", long. 94° 36' 56".
- Grand Marais**—K63BI, Benedek Bcstg. Corp., Stewart Square Bldg., Suite 210, 303 W. State St., Rockford, IL 61101 (KDLH Ch. 3 Duluth, MN-Superior, WI)—100-w, lat. 47° 46' 13", long. 90° 21' 06".
- Grand Marais**—K65BJ, KBJR License Inc., One Dag Hammarskjöld Plaza, New York, NY 10017 (KBJR-TV Ch. 6 Duluth, MN-Superior, WI)—100-w, lat. 47° 46' 13", long. 90° 21' 06".
- Grand Marais**—K67CT, Duluth-Superior Area Educational TV Corp., 1202 E. University Circle, Duluth, MN 55811 (WDSE-TV Ch. 8 Duluth, MN-Superior, WI)—100-w, lat. 47° 46' 13", long. 90° 21' 06".
- Grand Marais**—W61AF, WDIO-TV Inc., 3415 University Ave., St. Paul, MN 55114 (WDIO-TV Ch. 10 Duluth)—100-w, lat. 47° 46' 09", long. 90° 20' 49".
- Grand Portage**—K53BH, Duluth-Superior Area Educational TV Corp., 1202 E. University Circle, Duluth, MN 55811 (WDSE-TV Ch. 8 Duluth, MN-Superior, WI)—100-w, lat. 47° 58' 30", long. 89° 45' 34".
- Grand Portage**—K55BR, WDIO-TV Inc., 3415 University Ave., St. Paul, MN 55114 (WDIO-TV Ch. 10 Duluth)—100-w, lat. 47° 58' 30", long. 89° 45' 34".
- Grand Portage**—K57BH, Benedek Bcstg. Corp., Stewart Square Bldg., Suite 210, 303 W. State St., Rockford, IL 61101 (KDLH Ch. 3 Duluth, MN-Superior, WI)—100-w, lat. 47° 58' 30", long. 89° 45' 34".
- Grand Portage**—K59BJ, KBJR License Inc., One Dag Hammarskjöld Plaza, New York, NY 10017 (KBJR-TV Ch. 6 Duluth, MN-Superior, WI)—100-w, lat. 47° 58' 30", long. 89° 45' 34".
- Grand Rapids**—K18AI, Red River Broadcast Corp., Box 9115, 4015 9th Ave. SW, Fargo, ND 58106 (KVRR Ch. 15 Fargo, ND-Moorhead, MN)—1000-w, lat. 47° 20' 22", long. 93° 23' 48". Note: Licensed as LPTV.
- Granite Falls**—K59BE, Minnesota Valley TV Improvement Corp., Box 166, Granite Falls, MN 56241 (KCCO-TV Ch. 7 Alexandria)—110-w, lat. 44° 48' 17", long. 95° 34' 49".
- Granite Falls**—K61AU, Minnesota Valley TV Improvement Corp., Box 166, Granite Falls, MN 56241 (KCCO-TV Ch. 7 Alexandria)—110-w, lat. 44° 48' 17", long. 95° 34' 49".
- Granite Falls**—K63AU, Minnesota Valley TV Improvement Corp., Box 166, Granite Falls, MN 56241 (KMSP-TV Ch. 9 Minneapolis-St. Paul)—110-w, lat. 44° 48' 17", long. 95° 34' 49".
- Granite Falls**—K65BA, Minnesota Valley TV Improvement Corp., Box 166, Granite Falls, MN 56241 (WFTC Ch. 29 Minneapolis-St. Paul)—110-w, lat. 44° 48' 17", long. 95° 34' 49".
- Granite Falls**—K67AN, Minnesota Valley TV Improvement Corp., Box 166, Granite Falls, MN 56241 (KWCM-TV Ch. 10 Appleton)—110-w, lat. 44° 48' 01", long. 95° 34' 21".
- Granite Falls**—K69DP, Minnesota Valley TV Improvement Corp., Box 166, Granite Falls, MN 56241 (KARE Ch. 11 Minneapolis-St. Paul)—110-w, lat. 44° 48' 17", long. 95° 34' 49".
- Grygla**—K55DY, Lake of the Woods County, Box 808, Baudette, MN 56623 (KXJB-TV Ch. 4 Valley City-Fargo, ND)—100-w, lat. 48° 16' 20", long. 95° 40' 35".
- Grygla**—K57AS, Lake of the Woods County, Box 808, Baudette, MN 56623 (WDAZ-TV Ch. 8 Devils Lake-Grand Forks, ND)—100-w, lat. 48° 16' 20", long. 95° 40' 35".
- Grygla**—K59AX, Lake of the Woods County, Box 808, Baudette, MN 56623 (KTHI-TV Ch. 11 Fargo-Grand Forks, ND)—100-w, lat. 48° 16' 20", long. 95° 40' 35".
- Herman**—See K57BL, Donnelly.
- Herman**—See K59BT, Donnelly.
- Herman**—See K61BJ, Donnelly.
- Herman**—See K63BW, Donnelly.
- *International Falls**—K49BU, County of Koochiching, Box 186, Courthouse, International Falls, MN 56649 (WIRT Ch. 13 Hibbing)—100-w, lat. 48° 34' 12", long. 93° 18' 30".
- International Falls**—K51CM, County of Koochiching, Box 186, Courthouse, International Falls, MN 56649 (KDLH Ch. 3 Duluth, MN-Superior, WI)—100-w, lat. 48° 34' 23", long. 93° 19' 21".
- International Falls**—K53CO, County of Koochiching, Box 186, Courthouse, International Falls, MN 56649 (KBJR-TV Ch. 6 Duluth, MN-Superior, WI)—100-w, lat. 48° 34' 12", long. 93° 18' 30".
- International Falls**—K60BT, County of Koochiching, Box 186, Courthouse, International Falls, MN 56649 (KBJR-TV Ch. 6 Duluth, MN-Superior, WI)—100-w, lat. 48° 29' 08", long. 94° 00' 26".
- *Jackson**—K41EG, Federated Rural Electric Assn., Box 69, Hwy. 71 S, Jackson, MN 56143 (KEYC-TV Ch. 12 Mankato)—90-w, lat. 43° 36' 12", long. 94° 59' 33".
- *Kabetogama**—K65EA, County of Koochiching, Box 186, Courthouse, International Falls, MN 56649 (WIRT Ch. 13 Hibbing)—20-w, lat. 48° 21' 40", long. 93° 00' 36".
- *Kabetogama**—K67EH, County of Koochiching, Box 186, Courthouse, International Falls, MN 56649 (KBJR-TV Ch. 6 Duluth, MN-Superior, WI)—20-w, lat. 48° 21' 40", long. 93° 00' 36".
- *Kabetogama**—K69FD, County of Koochiching, Box 186, Courthouse, International Falls, MN 56649 (KDLH Ch. 3 Duluth, MN-Superior, WI)—20-w, lat. 48° 21' 40", long. 93° 00' 36".
- Little Falls**—K63DY, United Television Inc., Suite 340, 8501 Wilshire Blvd., Beverly Hills, CA 90211 (KMSP-TV Ch. 9 Minneapolis-St. Paul)—100.0-w, lat. 45° 52' 57", long. 94° 27' 03".
- Little Falls**—K69DA, Hubbard Bcstg. Inc., 3415 University Ave., St. Paul, MN 55114 (KSAX Ch. 42 Alexandria)—100-w, lat. 45° 52' 56", long. 94° 26' 49".
- Loman**—See K56BO, Birchdale.
- Loman**—See W58AI, Birchdale.
- Long Prairie**—K32AE, Hubbard Bcstg. Inc., 3415 University Ave., St. Paul, MN 55114—100-w, lat. 45° 58' 38", long. 94° 53' 59".

Marcell—See K67CA, Big Fork.

Marcell—See K69CR, Big Fork.

*Marshall—K288Q, Midcontinent Bcstg. Co., 501 S. Phillips Ave., Sioux Falls, SD 57102 (KELO-TV Ch. 11 Sioux Falls, SD)—100-w, lat. 44° 24' 26", long. 95° 51' 50".

Marshall—K30AC, Hubbard Bcstg. Inc., 3415 University Ave., St. Paul, MN 55114 (KSTP-TV Ch. 5 St. Paul-Minneapolis)—100-w, lat. 44° 24' 26", long. 95° 51' 50".

Max & surrounding rural areas—K06BL, EZ-TV Inc., Box 166, Big Fork, MN 56628 (WIRT Ch. 13 Hibbing)—100-w, lat. 47° 36' 48", long. 94° 05' 24".

Max & surrounding rural areas—K62BH, EZ-TV Inc., Box 166, Big Fork, MN 56628 (KDLH Ch. 3 Duluth, MN-Superior, WI)—100-w, lat. 47° 39' 05", long. 93° 40' 24".

Max, Squaw Lake & rural area—K11EA, EZ-TV Inc., Box 166, Big Fork, MN 56628 (KDLH Ch. 3 Duluth, MN-Superior, WI)—1-w, lat. 47° 36' 42", long. 94° 04' 48".

Norris Camp—K65CS, Lake of the Woods County, Box 808, Baudette, MN 56623 (KXJB-TV Ch. 4 Valley City-Fargo, ND)—100-w, lat. 48° 36' 38", long. 95° 11' 29".

Norris Camp—K67BC, Lake of the Woods County, Box 808, Baudette, MN 56623 (WDAZ-TV Ch. 8 Devils Lake-Grand Forks, ND)—100-w, lat. 48° 36' 38", long. 95° 11' 29".

Norris Camp—K69BK, Lake of the Woods County, Box 808, Baudette, MN 56623 (KTHI-TV Ch. 11 Fargo-Grand Forks, ND)—100-w, lat. 48° 36' 38", long. 95° 11' 29".

Northome & rural areas—K55BY, County of Koochiching, Box 186, Courthouse, International Falls, MN 56649 (WIRT Ch. 13 Hibbing)—100-w, lat. 47° 48' 12", long. 94° 19' 51".

Northome & rural areas—K57BK, County of Koochiching, Box 186, Courthouse, International Falls, MN 56649 (KDLH Ch. 3 Duluth, MN-Superior, WI)—100-w, lat. 47° 48' 12", long. 94° 19' 51".

Northome, Bergville, Funkley & Shooks—K02HG, EZ-TV Inc., Box 166, Big Fork, MN 56628 (WIRT Ch. 13 Hibbing)—10-w, lat. 47° 49' 47", long. 94° 19' 24".

Northome, Bergville, Funkley & Shooks—K04BX, EZ-TV Inc., Box 166, Big Fork, MN 56628 (KDLH Ch. 3 Duluth, MN-Superior, WI)—1-w, lat. 47° 49' 47", long. 94° 19' 24".

*Olivia—K33CT, Renville County TV Corp., 130 N. 10th St., Bird Island, MN 55310 (WFTC Ch. 29 Minneapolis-St. Paul)—100-w, lat. 44° 45' 50", long. 94° 52' 10". Note: Licensed as LPTV.

Olivia—K49AJ, Renville County TV Corp., 130 N. 10th St., Bird Island, MN 55310 (KRWF Ch. 43 Redwood Falls)—100-w, lat. 44° 45' 50", long. 94° 52' 10".

Olivia—K51AL, Renville County TV Corp., 130 N. 10th St., Bird Island, MN 55310 (WCCO-TV Ch. 4 Minneapolis-St. Paul)—100-w, lat. 44° 45' 50", long. 94° 52' 10".

Olivia—K53AO, Renville County TV Corp., 130 N. 10th St., Bird Island, MN 55310 (KARE Ch. 11 Minneapolis-St. Paul)—100-w, lat. 44° 45' 50", long. 94° 52' 10".

Olivia—K55CK, Renville County TV Corp., 130 N. 10th St., Bird Island, MN 55310 (KMSP-TV Ch. 9 Minneapolis-St. Paul)—100-w, lat. 44° 45' 50", long. 94° 52' 10".

Orr—K59EN, Orr Area Minneonto II, Box 1, Orr, MN 55771 (WDSE-TV Ch. 8 Duluth, MN-Superior, WI)—100-w, lat. 47° 58' 41", long. 92° 49' 49".

Orr—K61EW, Orr Area Minneonto II, Box 1, Orr, MN 55771 (KDLH Ch. 3 Duluth, MN-Superior, WI)—100-w, lat. 47° 58' 41", long. 92° 49' 49".

Orr—K63DV, Orr Area Minneonto II, Box 1, Orr, MN 55771 (KBJR-TV Ch. 6 Duluth, MN-Superior, WI)—100-w, lat. 47° 58' 41", long. 92° 49' 49".

Park Rapids—K05IV, Red River Broadcast Corp., Box 9115, 4015 9th Ave. SW, Fargo, ND 58106 (KVRN Ch. 15 Fargo, ND-Moorhead, MN)—10-w, lat. 46° 59' 06", long. 95° 06' 17". Note: Licensed as LPTV.

Park Rapids—K24CV, Hubbard Bcstg. Inc., 3415 University Ave., St. Paul, MN 55114 (KSAX Ch. 42 Alexandria)—1000-w, lat. 46° 55' 42", long. 95° 00' 22".

Pope County—See K648G, Starbuck.

Pope County—See K668A, Starbuck.

Pope County—See K68BP, Starbuck.

Red Lake—K59FR, Red Lake Band of Chippewa Indians, Box 550, Red Lake, MN 56671 (KMSP-TV Ch. 9 Minneapolis-St. Paul)—100-w, lat. 47° 50' 37", long. 95° 02' 18".

Red Lake—K61CM, Red Lake Band of Chippewa Indians, Box 550, Red Lake, MN 56671 (WPIX Ch. 11 New York, NY)—100-w, lat. 47° 50' 37", long. 95° 02' 18".

Red Lake—K63CI, Red Lake Band of Chippewa Indians, Box 550, Red Lake, MN 56671 (WGN-TV Ch. 9 Chicago, IL)—100-w, lat. 47° 50' 37", long. 95° 02' 18".

Red Lake—K65BN, Red Lake Band of Chippewa Indians, Red Lake, MN 56671 (WDAY-TV Ch. 6 Fargo, ND)—100-w, lat. 47° 50' 37", long. 95° 02' 18".

Red Lake—K67BM, Red Lake Band of Chippewa Indians, Red Lake, MN 56671 (KCCW-TV Ch. 12 Walker)—100-w, lat. 47° 50' 37", long. 95° 02' 18".

Red Lake—K69BT, Red Lake Band of Chippewa Indians, Red Lake, MN 56671 (KTHI-TV Ch. 11 Fargo-Grand Forks, ND)—100-w, lat. 47° 50' 37", long. 95° 02' 18".

Redwood Falls—K17BV, Redwood TV Improvement Corp., Box 51, Redwood Falls, MN 56283 (WFTC Ch. 29 Minneapolis-St. Paul)—1000-w, lat. 44° 33' 15", long. 94° 58' 02". Note: Licensed as LPTV.

Redwood Falls—K58AS, Redwood TV Improvement Corp., Box 51, Redwood Falls, MN 56283 (KELO-TV Ch. 11 Sioux Falls, SD)—100-w, lat. 44° 33' 15", long. 94° 58' 02".

Redwood Falls—K60AO, Redwood TV Improvement Corp., Box 51, Redwood Falls, MN 56283 (KRWF Ch. 43 Redwood Falls)—100-w, lat. 44° 33' 15", long. 94° 58' 02".

Redwood Falls—K62AA, Redwood TV Improvement Corp., Box 51, Redwood Falls, MN 56283 (WCCO-TV Ch. 4 Minneapolis-St. Paul)—10-w, lat. 44° 33' 15", long. 94° 58' 02".

Redwood Falls—K66BB, Redwood TV Improvement Corp., Box 51, Redwood Falls, MN 56283 (KMSP-TV Ch. 9 Minneapolis-St. Paul)—10-w, lat. 44° 33' 15", long. 94° 58' 02".

Redwood Falls—K68BJ, Redwood TV Improvement Corp., Box 51, Redwood Falls, MN 56283 (KARE Ch. 11 Minneapolis-St. Paul)—10-w, lat. 44° 33' 15", long. 94° 58' 02".

Redwood Falls—W64AC, Redwood TV Improvement Corp., Box 51, Redwood Falls, MN 56283 (KTCA-TV Ch. 2 St. Paul-Minneapolis)—100-w, lat. 44° 33' 15", long. 94° 58' 02".

Rochester—K27CW, Clear Channel Television Licenses Inc., Suite 600, 200 Concord Plaza, San Antonio, TX 78265-9512 (WFTC Ch. 29 Minneapolis-St. Paul)—100-w, lat. 44° 03' 21", long. 92° 24' 43".

Roseau—K42CW, Roseau County, County Courthouse, Roseau, MN 56751—lat. 48° 51' 10", long. 95° 46' 13".

Roseau—K46BV, Roseau County, County Courthouse, Roseau, MN 56751 (KNRR Ch. 12 Pembina, ND)—100-w, lat. 48° 51' 10", long. 95° 46' 13".

Roseau—K48CQ, Roseau County, County Courthouse, Roseau, MN 56751—100-w, lat. 48° 51' 10", long. 95° 46' 13".

*Roseau—K50AM, Roseau County, County Courthouse, Roseau, MN 56751 (WDAZ-TV Ch. 8 Devils Lake-Grand Forks, ND)—100-w, lat. 48° 51' 10", long. 95° 46' 13".

Roseau—K52AM, Roseau County, County Courthouse, Roseau, MN 56751 (KTHI-TV Ch. 11 Fargo-Grand Forks, ND)—100-w, lat. 48° 51' 10", long. 95° 46' 13".

Shooks—See K02HG, Northome.
Shooks—See K04BX, Northome.

Silver Bay—K78CU, City of Silver Bay, Municipal Bldg., Silver Bay, MN 55614 (WDIO-TV Ch. 10 Duluth)—100-w, lat. 47° 17' 21", long. 91° 17' 31".

Squaw Lake—See K11EA, Max.

St. James—K19CA, United Communications Corp., Box 128, Mankato, MN 56001 (KEYC-TV Ch. 12 Mankato)—37-w, lat. 44° 06' 28", long. 94° 35' 55". Note: Licensed as LPTV.

St. James—K32AF, Hubbard Bcstg. Inc., 3415 University Ave., St. Paul, MN 55114 (KSTP-TV Ch. 5 St. Paul-Minneapolis)—1000-w, lat. 44° 06' 27", long. 94° 35' 43".

St. James—K42AV, Cooperative Television Assn. of Southern Minnesota, Hwy. 4N, Sleepy Eye, MN 56085 (WFTC Ch. 29 Minneapolis-St. Paul)—lat. 44° 06' 28", long. 94° 35' 55". Note: Licensed as LPTV.

St. James—K48AA, Cooperative Television Assn. of Southern Minnesota, Hwy. 4N, Sleepy Eye, MN 56085—lat. 44° 06' 20", long. 94° 36' 56".

Starbuck & Pope County—K648G, Starbuck Area Development Corp., Box 536, Starbuck, MN 56381 (KCCO-TV Ch. 7 Alexandria)—100-w, lat. 45° 35' 00", long. 95° 25' 45".

*Starbuck & Pope County—K66BA, Starbuck Area Development Corp., Box 536, Starbuck, MN 56381 (KMSP-TV Ch. 9 Minneapolis-St. Paul)—100-w, lat. 45° 35' 00", long. 95° 25' 45".

Starbuck & Pope County—K68BP, Starbuck Area Development Corp., Box 536, Starbuck, MN 56381 (WFTC Ch. 29 Minneapolis-St. Paul)—100-w, lat. 45° 35' 00", long. 95° 25' 45".

Virginia & northern rural area—K66AP, County of Koochiching, Box 186, Courthouse, International Falls, MN 56649 (KBJR-TV Ch. 6 Duluth, MN-Superior, WI)—100-w, lat. 47° 34' 14", long. 92° 31' 20".

Virginia & northern rural area—K68AT, County of Koochiching, Box 186, Courthouse, International Falls, MN 56649 (KDLH Ch. 3 Duluth, MN-Superior, WI)—100-w, lat. 47° 34' 14", long. 92° 31' 20".

Wabasha—K57CN, Hubbard Bcstg. Inc., 3415 University Ave., St. Paul, MN 55114 (KSTP-TV Ch. 5 St. Paul-Minneapolis)—1-w, lat. 44° 24' 18", long. 92° 05' 28".

Wadena—K20AC, Hubbard Bcstg. Inc., 3415 University Ave., St. Paul, MN 55114 (KSAX Ch. 42 Alexandria)—1000-w, lat. 46° 23' 24", long. 95° 04' 03".

Wadena—K63DX, United Television Inc., Suite 340, 8501 Wilshire Blvd., Beverly Hills, CA 90211 (KMSP-TV Ch. 9 Minneapolis-St. Paul)—147-w, lat. 46° 23' 24", long. 95° 04' 03".

Walker—K49CU, United Television Inc., Suite 340, 8501 Wilshire Blvd., Beverly Hills, CA 90211 (KMSP-TV Ch. 9 Minneapolis-St. Paul)—1000-w, lat. 46° 56' 03", long. 94° 27' 25".

Translators—Minnesota

Walker—K65DT, Leech Lake TV Corp., Box 493, Walker, MN 56484 (KVRR Ch. 15 Fargo, ND—Moorhead, MN)—100-w, lat. 47° 05' 37", long. 94° 34' 47".

Walker—K67BZ, Leech Lake TV Corp., Box 493, Walker, MN 56484 (KDLH Ch. 3 Duluth, MN—Superior, WI)—100-w, lat. 47° 05' 00", long. 94° 34' 53".

Walker—K69CP, Leech Lake TV Corp., Box 493, Walker, MN 56484 (KSAX Ch. 42 Alexandria)—100-w, lat. 47° 05' 00", long. 94° 34' 53".

Williams—K61AR, Lake of the Woods County, Box 808, Baudette, MN 56623 (WDAZ-TV Ch. 8 Devils Lake—Grand Forks, ND)—100-w, lat. 48° 51' 49", long. 94° 48' 22".

Williams—K63AS, Lake of the Woods County, Box 808, Baudette, MN 56623 (KTHI-TV Ch. 11 Fargo—Grand Forks, ND)—100-w, lat. 48° 51' 49", long. 94° 48' 22".

Williams—W59AX, Lake of the Woods County, Box 808, Baudette, MN 56623 (KXJB-TV Ch. 4 Valley City—Fargo, ND)—100-w, lat. 48° 51' 49", long. 94° 48' 22".

Willmar—K14AD, Hubbard Bcstg. Inc., 3415 University Ave., St. Paul, MN 55114 (KSAX Ch. 42 Alexandria)—1000-w, lat. 45° 09' 58", long. 95° 02' 41".

***Willmar**—K40BR, UHF TV Inc., Box 241, Willmar, MN 56201 (WFTC Ch. 29 Minneapolis—St. Paul)—100-w, lat. 45° 09' 58", long. 95° 02' 41". Note: Licensed as LPTV.

Willmar—K46AC, UHF TV Inc., Box 241, Willmar, MN 56201 (KARE Ch. 11 Minneapolis—St. Paul)—100-w, lat. 45° 09' 58", long. 95° 02' 41".

Willmar—K48AH, UHF TV Inc., Box 241, Willmar, MN 56201 (KMSP-TV Ch. 9 Minneapolis—St. Paul)—100-w, lat. 45° 09' 58", long. 95° 02' 41".

Willmar—K50AG, UHF TV Inc., Box 241, Willmar, MN 56201—100-w, lat. 45° 09' 58", long. 95° 02' 41".

Windom—K56AH, City of Windom, 444 9th St., Windom, MN 56101 (KMSP-TV Ch. 9 Minneapolis—St. Paul)—100-w, lat. 43° 51' 15", long. 95° 07' 30".

Windom—K58AF, City of Windom, 444 9th St., Windom, MN 56101 (KRWF Ch. 43 Redwood Falls)—100-w, lat. 43° 51' 15", long. 95° 07' 30".

Windom—K60AD, City of Windom, 444 9th St., Windom, MN 56101 (KTCA-TV Ch. 2 St. Paul—Minneapolis)—100-w, lat. 43° 51' 15", long. 95° 07' 30".

Windom—K62AI, City of Windom, 444 9th St., Windom, MN 56101 (KARE Ch. 11 Minneapolis—St. Paul)—100-w, lat. 43° 51' 15", long. 95° 07' 30".

Windom—K64AK, City of Windom, 444 9th St., Windom, MN 56101 (KELQ-TV Ch. 11 Sioux Falls, SD)—100-w, lat. 43° 51' 15", long. 95° 07' 30".

Winona—K38CL, Clear Channel Television Licenses Inc., Suite 600, 200 Concord Plaza, San Antonio, TX 78265-9512 (WFTC Ch. 29 Minneapolis—St. Paul)—100-w, lat. 44° 01' 50", long. 91° 39' 48".

Winona—K62EV, KTTC Television Inc., 601 First Ave. SW, Rochester, MN 55902 (KTTC Ch. 10 Rochester)—100-w, lat. 44° 01' 18", long. 91° 34' 24".

Worthington—K07TY, Nobles Bcstg. Co. Ltd., 1077 Meadow Lane, Fond du Lac, WI 54935 (KDLT Ch. 5 Mitchell—Sioux Falls, SD)—100-w, lat. 43° 47' 48", long. 95° 40' 41". Note: Licensed as LPTV.

Worthington—K15EB, Independent Communications Inc., Box 3103, Sioux Falls, SD 57117-5103 (KTTW Ch. 17 Sioux Falls, SD)—1000-w, lat. 43° 37' 02", long. 95° 41' 20".

Worthington—K29CT, Hubbard Bcstg. Inc., 3415 University Ave., St. Paul, MN 55114 (KRWF Ch. 43 Redwood Falls)—1000-w, lat. 43° 36' 11", long. 95° 42' 10".

Mississippi

Calhoun City—W34BJ, William Earl Morgan, Box 453, Bruce, MS 38915 (W07BN Ch. 7 Bruce)—100-w, lat. 33° 53' 48", long. 89° 20' 15".

Columbia—W45AA, Mississippi Authority for ETV, Box 1101, Jackson, MS 39215-1101 (WMAH-TV Ch. 19 Biloxi)—1000-w, lat. 31° 16' 00", long. 89° 49' 56".

Hattiesburg—W47BP, Mississippi Authority for ETV, Box 1101, Jackson, MS 39215-1101 (WMAH-TV Ch. 19 Biloxi)—1000-w, lat. 31° 21' 02", long. 89° 22' 12".

Jackson—W10BD, Great Oaks Bcstg. Corp., 914 N. Foster Dr., Baton Rouge, LA 70806 (KBTR-LP Ch. 19 Baton Rouge, LA)—50-w, lat. 32° 16' 53", long. 90° 17' 41". Note: Licensed as LPTV.

Laurel—W09AU, Trinity Bcstg. Network, Box C-11949, Santa Ana, CA 92711 (KTBN-TV Ch. 40 Santa Ana—Los Angeles, CA)—10-w, lat. 31° 39' 40", long. 89° 13' 30". Note: Licensed as LPTV.

Meridian & Philadelphia—W50BQ, Columbus Television Inc., Box 271/327 Television Rd., Columbus, MS 39703—559-w, lat. 32° 34' 18", long. 88° 53' 20".

***Natchez**—W42CC, Pegasus Broadcast TV L.P., 5 Radnor Corporate Center, Radnor, PA 19087 (WDBD Ch. 40 Jackson)—1000-w, lat. 31° 30' 33", long. 91° 24' 19".

Philadelphia—See W50BQ, Meridian.

Missouri

Branson—K19DJ, New Life Evangelistic Center Inc., 1411 Locust St., St. Louis, MO 63103 (KNLJ Ch. 25 Jefferson City)—560-w, lat. 36° 43' 52", long. 93° 10' 03".

Note: Licensed as LPTV. Requests CP for change to 1000-w. BMPTTL-930811JF.

Cabool—K06AO, City of Cabool, Cabool, MO 65689 (KDEB-TV Ch. 27 Springfield)—1-w, lat. 37° 07' 50", long. 92° 06' 00".

Cabool—K08AT, South Central Missouri Bcstg. Corp., Box 69, Houston, MO 65483 (KYTV Ch. 3 Springfield)—1-w, lat. 37° 07' 50", long. 92° 06' 00".

Cabool—K13FD, American Consolidated Broadcasting Corp., Box 69, Cabool, MO 65483 (KOLR Ch. 10 Springfield)—1-w, lat. 37° 08' 25", long. 92° 05' 56".

Cape Girardeau—K10KM, WSIL-TV Inc., 21 W. Poplar St., Harrisburg, IL 62946 (WSIL-TV Ch. 3 Harrisburg, IL)—10-w, lat. 37° 22' 16", long. 89° 31' 52".

Columbia—K56AU, Trinity Bcstg. Network Inc., Box C-11949, Santa Ana, CA 92711 (KTBN-TV Ch. 40 Santa Ana—Los Angeles, CA)—1000-w, lat. 38° 57' 21", long. 92° 16' 24". Note: Licensed as LPTV.

Dresden, Georgetown & Sedalia—K110J, Mel Wheeler Inc., Box 659, Jefferson City, MO 65102 (KRCG Ch. 13 Jefferson City)—10-w, lat. 38° 44' 48", long. 93° 13' 56".

Georgetown—See K110J, Dresden.

***Gilman City**—K64CV, Fabri Development Corp., 5251 Fieldston Rd., Bronx, NY 10471 (KQTV Ch. 2 St. Joseph)—1000-w, lat. 40° 11' 32", long. 93° 52' 43".

Jefferson City—K410I, Sonlight Bcstg. Systems Inc., 120 Zeigler Circle E, Mobile, AL 36608 (KTBN-TV Ch. 40 Santa Ana—Los Angeles, CA)—1000-w, lat. 38° 47' 28", long. 92° 17' 43".

Kimberling City—K08GN, Petracom of Missouri, Suite 105, 1527 N. Dale Mabry Hwy., Lutz, FL 33549 (KDEB-TV Ch. 27 Springfield)—1-w, lat. 36° 39' 19", long. 93° 25' 02".

Kirksville—K34CW, Public Interest Bcstg. Group Inc., 820 W. 2nd St., Ottumwa, IA 52501 (KYOU-TV Ch. 15 Ottumwa, IA)—100-w, lat. 40° 13' 38", long. 92° 36' 35".

Lebanon—K24DF, New Life Evangelistic Center Inc., 1411 Locust St., St. Louis, MO 63103 (KNLJ Ch. 25 Jefferson City)—891-w, lat. 37° 49' 10", long. 92° 44' 51". Note: Licensed as LPTV.

Malden—K62DA, New York Times Bcst. Service Inc., 803 Channel 3 Dr., Memphis, TN 38103 (WREG-TV Ch. 3 Memphis, TN)—65-w, lat. 36° 30' 18", long. 89° 58' 15".

Marshfield—K68EL, New Life Evangelistic Center Inc., 1411 Locust St., St. Louis, MO 63103 (KNLJ Ch. 25 Jefferson City)—942-w, lat. 37° 11' 10", long. 93° 01' 23". Note: Licensed as LPTV.

Osage Beach—K44DO, New Life Evangelistic Center Inc., 1411 Locust St., St. Louis, MO 63103 (KNLJ Ch. 25 Jefferson City)—

1000-w, lat. 38° 09' 23", long. 92° 36' 43". Note: Licensed as LPTV.

***Rolla**—K07SD, U. of Missouri, 225 University Hall, Columbia, MO 65211 (KOMU-TV Ch. 8 Columbia)—10-w, lat. 37° 57' 35", long. 91° 46' 19". Note: Licensed as LPTV.

Sedalia—See K110J, Dresden.

***St. Louis**—K18BT, Trinity Bcstg. Network, Box C-11949, Santa Ana, CA 92711 (KTBN-TV Ch. 40 Santa Ana—Los Angeles, CA)—1000-w, lat. 38° 34' 24", long. 90° 19' 30". Note: Licensed as LPTV.

Unionville—K59AJ, City of Unionville, City Clerk, Unionville, MO 63565—100-w, lat. 40° 29' 54", long. 93° 01' 18".

Unionville—K61AG, City of Unionville, City Clerk, Unionville, MO 63565—100-w, lat. 40° 29' 54", long. 93° 01' 18".

Montana

Absarokee—K05EI, Absarokee Community TV Club, Box 546, Absarokee, MT 59001 (KULR-TV Ch. 8 Billings)—1-w, lat. 45° 31' 45", long. 109° 25' 20".

Absarokee—K10MO, Absarokee Community TV Club, Box 546, Absarokee, MT 59001 (KSVI Ch. 6 Billings)—lat. 45° 31' 45", long. 109° 25' 20".

Absarokee—K12HX, Absarokee Community TV Club, Box 546, Absarokee, MT 59001 (KTVQ Ch. 2 Billings)—1-w, lat. 45° 31' 45", long. 109° 25' 20".

***Alzada**—K25FH, Powder River County TV Board, Box J, Broadus, MT 59317 (KTVQ Ch. 2 Billings)—100-w, lat. 45° 09' 31", long. 104° 42' 55".

Andesite Peak—K09LP, Big Sky Owners Assn. Inc., Box 57, Big Sky, MT 59716 (KTVM Ch. 6 Butte)—5-w, lat. 45° 16' 27", long. 111° 23' 36".

Arlee—K48EG, Salish Kootenai College, Box 117, Pablo, MT 59855 (K25CL Ch. 25 Pablo/Ronan)—20-w, lat. 47° 12' 52", long. 114° 01' 42".

Armellis—See K06BG, Fargo.

Ashland—See K11NZ, Lame Deer.

Ashland & Broadus rural areas—K06KI, Ashland Television District, Box 402, Ashland, MT 59003 (KULR-TV Ch. 8 Billings)—10-w, lat. 45° 38' 20", long. 106° 10' 38".

Ashland & Broadus rural areas—K09PH, Ashland Television District, Box 402, Ashland, MT 59003 (KTVQ Ch. 2 Billings)—10-w, lat. 45° 38' 20", long. 106° 10' 38".

Ashland & Otter Creek—K05AD, Ashland Television District, Box 402, Ashland, MT 59003 (KTVQ Ch. 2 Billings)—1-w, lat. 45° 35' 20", long. 106° 09' 25".

- Ashland & Otter Creek**—K12FA, Ashland Television District, Box 402, Ashland, MT 59003 (KULR-TV Ch. 8 Billings)—1-w, lat. 45° 35' 20", long. 106° 09' 25".
- Ashland, Colstrip, Forsyth (rural area) & Lame Deer area**—K61BL, Colstrip TV Tax District, Box 233, Colstrip, MT 59323 (KULR-TV Ch. 8 Billings)—100-w, lat. 45° 50' 16", long. 106° 53' 47".
- Baker**—K04IH, Baker TV Tax District, Drawer F, Baker, MT 59313 (KXMA-TV Ch. 2 Dickinson, ND)—10-w, lat. 46° 18' 45", long. 104° 12' 25".
- Baker**—K08IP, Baker TV Tax District, Drawer F, Baker, MT 59313 (KHSD-TV Ch. 11 Lead, SD)—10-w, lat. 46° 16' 30", long. 104° 13' 30".
- Baker**—K10JP, Baker TV Tax District, Drawer F, Baker, MT 59313 (KXGN-TV Ch. 5 Glendive)—10-w, lat. 46° 18' 45", long. 104° 12' 25".
- Baker**—K130W, Baker TV Tax District, Drawer F, Baker, MT 59313 (KIVV-TV Ch. 5 Lead-Deadwood, SD)—10-w, lat. 46° 16' 30", long. 104° 13' 30".
- Basin**—K09BG, Basin TV Assn., Box 114, Basin, MT 59631 (KXLF-TV Ch. 4 Butte)—1-w, lat. 46° 16' 23", long. 112° 16' 03".
- Basin**—K11LA, Basin TV Assn., Box 114, Basin, MT 59631 (KTVM Ch. 6 Butte)—1-w, lat. 46° 16' 23", long. 112° 16' 03".
- Bear Creek**—See K06BG, Fargo.
- Bear Creek Valley**—See K11CI, Madison Valley.
- Belgrade**—See K18AF, Bozeman.
- Belle Creek**—See K06AA, Broadus.
- Biddle**—See K06AA, Broadus.
- Big Arm Bay**—See K11RX, Elmo.
- Big Arm, Dayton, Elmo & Rollins**—K03DJ, Blacktail TV Tax District, Box 609, Lakeside, MT 59922 (KREM-TV Ch. 2 Spokane, WA)—10-w, lat. 47° 45' 00", long. 114° 00' 00".
- Big Arm, Dayton, Elmo & Rollins**—K05EE, Blacktail TV Tax District, Box 609, Lakeside, MT 59922 (KXLY-TV Ch. 4 Spokane, WA)—10-w, lat. 47° 45' 00", long. 114° 00' 00".
- Big Elk Valley, Lebo Valley & Two Dot**—K11FX, Two Dot TV Repeater Assn., Two Dot, MT 59085 (KTVQ Ch. 2 Billings)—1-w, lat. 46° 19' 30", long. 110° 01' 00".
- Big Sandy**—K07IP, Big Sandy TV Club, Box 577, Big Sandy, MT 59520 (KTGF Ch. 16 Great Falls)—1-w, lat. 48° 09' 40", long. 110° 02' 04".
- Big Sandy**—K10BK, Big Sandy TV Club, Box 577, Big Sandy, MT 59520 (KFBB-TV Ch. 5 Great Falls)—1-w, lat. 48° 09' 40", long. 110° 02' 04".
- Big Sandy**—K130Q, Big Sandy TV Club, Box 577, Big Sandy, MT 59520 (KRTV Ch. 3 Great Falls)—1-w, lat. 48° 09' 40", long. 110° 02' 04".
- Big Timber & Livingston (eastern rural area)**—K69CM, KTVQ Communications Inc., 3203 3rd Ave. N, Billings, MT 59101 (KTVQ Ch. 2 Billings)—100-w, lat. 45° 40' 45", long. 110° 46' 21".
- Big Timber Creek**—See K13BD, Big Timber.
- Big Timber Creek area**—See K11NL, Big Timber.
- Big Timber, Big Timber Creek area, Boulder Creek area, Melville & Otter Creek**—K11NL, Sweet Grass TV Club, Big Timber, MT (KTVQ Ch. 2 Billings)—10-w, lat. 45° 54' 10", long. 109° 51' 30".
- Big Timber, Big Timber Creek area, Boulder Creek area, Melville & Otter Creek**—K13BD, Sweet Grass TV Club, Big Timber, MT (KULR-TV Ch. 8 Billings)—1-w, lat. 45° 54' 10", long. 109° 51' 30".
- Bigfork**—K52BL, Blacktail TV Tax District, Box 609, Lakeside, MT 59922 (KREM-TV Ch. 2 Spokane, WA)—100-w, lat. 48° 01' 10", long. 114° 22' 00".
- Bigfork**—K54CK, Blacktail TV Tax District, Box 609, Lakeside, MT 59922 (KXLY-TV Ch. 4 Spokane, WA; KTMF Ch. 23 Missoula)—100-w, lat. 48° 01' 10", long. 114° 22' 00".
- Bigfork**—K56DJ, Blacktail TV Tax District, Box 609, Lakeside, MT 59922 (KRTV Ch. 3 Great Falls)—100-w, lat. 48° 01' 10", long. 114° 22' 00".
- Bigfork & Kalispell**—K67CZ, Blacktail TV Tax District, Box 609, Lakeside, MT 59922 (KSPS-TV Ch. 7 Spokane, WA)—20-w, lat. 48° 01' 10", long. 113° 52' 32".
- Birney**—K11CH, Birney TV Club, Box 515, Birney, MT 59012 (KTVQ Ch. 2 Billings)—1-w, lat. 45° 17' 27", long. 106° 31' 06".
- Birney**—K13RW, Birney TV Club, Box 515, Birney, MT 59012 (KULR-TV Ch. 8 Billings)—1-w, lat. 45° 17' 27", long. 106° 31' 06".
- Bitterroot, Camas Prairie, Hot Springs & Niarada**—K11IL, Hot Springs Community TV Inc., Box 405, Hot Springs, MT 59845 (KPAX-TV Ch. 8 Missoula)—1-w, lat. 47° 33' 32", long. 114° 32' 42".
- Black Butte**—See K09HI, Jordan.
- Black Butte**—See K11HE, Jordan.
- Bobtail Creek**—See K10LL, Pipe Creek.
- Bobtail Creek, Libby Dam Site Trailer Park, Pipe Creek & Quartz Creek**—K11MF, Libby Video Club, 613 Dakota Ave., Libby, MT 59923 (KSPS-TV Ch. 7 Spokane, WA)—1-w, lat. 48° 21' 13", long. 115° 40' 42".
- Bobtail Creek, Libby Dam Site Trailer Park, Pipe Creek & Quartz Creek**—K13MY, Libby Video Club, 613 Dakota Ave., Libby, MT 59923 (KREM-TV Ch. 2 Spokane, WA)—1-w, lat. 48° 21' 13", long. 115° 40' 42".
- Border Field**—See K63AQ, Sweetgrass.
- Border Field**—See K65DK, Sweetgrass.
- Boulder**—K08KT, Boulder TV Assn., Box 146, Boulder, MT 59632 (KXLF-TV Ch. 4 Butte)—10-w, lat. 46° 15' 21", long. 112° 08' 53".
- Boulder**—K10HD, Boulder TV Assn., Box 146, Boulder, MT 59632 (KRTV Ch. 3 Great Falls)—10-w, lat. 46° 12' 42", long. 112° 06' 18".
- Boulder**—K13KP, Boulder TV Assn., Box 146, Boulder, MT 59632 (KTVM Ch. 6 Butte)—1-w, lat. 46° 16' 18", long. 112° 09' 42".
- Boulder Creek**—See K11NL, Big Timber.
- Boulder Creek**—See K13BD, Big Timber.
- Box Elder**—K08HI, Box Elder TV Club, Box 105, Box Elder, MT 59521 (KFBB-TV Ch. 5 Great Falls)—1-w, lat. 48° 14' 25", long. 109° 55' 20".
- Box Elder**—K13HX, Box Elder TV Club, Box 105, Box Elder, MT 59521 (KRTV Ch. 3 Great Falls)—1-w, lat. 48° 14' 25", long. 109° 55' 20".
- Bozeman**—K42BZ, Eagle Communications Inc., TV Bldg., 340 W. Main St., Missoula, MT 59802 (KTVM Ch. 6 Butte)—1000-w, lat. 45° 40' 27", long. 110° 52' 05". Note: Licensed as LPTV.
- Bozeman, Belgrade & Manhattan**—K18AF, KTVQ Communications Inc., 134 Columbus St., Charleston, SC 29402 (KTVQ Ch. 2 Billings)—100-w, lat. 45° 38' 10", long. 111° 16' 18".
- Bridger**—K57EW, Clarks Fork Valley TV District No. 1, 107 S. Main St., Bridger, MT 59014 (KSVI Ch. 6 Billings)—1-w, lat. 45° 17' 11", long. 108° 56' 02".
- Bridger**—K59DT, Clarks Fork Valley TV District No. 1, 107 S. Main St., Bridger, MT 59014 (KSVI Ch. 6 Billings; KULR-TV Ch. 8 Billings)—100-w, lat. 45° 17' 11", long. 108° 56' 02".
- Bridger**—K61EX, Clarks Fork Valley TV District No. 1, 107 S. Main St., Bridger, MT 59014 (KULR-TV Ch. 8 Billings)—lat. 45° 17' 11", long. 108° 56' 02".
- Broadus**—See K06KI, Ashland.
- Broadus**—See K09PH, Ashland.
- Broadus & Powder River (lower & upper areas)**—K08JV, Powder River County TV Board, County Courthouse, Broadus, MT 59317 (KTVQ Ch. 2 Billings)—10-w, lat. 45° 24' 40", long. 105° 21' 28".
- Broadus & Upper Powder River**—K03CS, Powder River County TV Board, County Courthouse, Broadus, MT 59317 (KTVQ Ch. 11 Lead, SD)—10-w, lat. 45° 24' 40", long. 105° 21' 28".
- Broadus (rural area S & W of Broadus), Stacey & Sonnette**—K10AC, Powder River County TV Board, County Courthouse, Broadus, MT 59317 (KULR-TV Ch. 8 Billings)—10-w, lat. 45° 36' 02", long. 105° 56' 15".
- Broadus rural area (west)**—K55FG, Powder River County TV Board, County Courthouse, Broadus, MT 59317 (KTVQ Ch. 2 Billings)—100-w, lat. 45° 36' 02", long. 105° 56' 15".
- Broadus, Belle Creek, Biddle, Mid Powder River, Mizpah (rural) & Upper Powder River**—K06AA, Powder River County TV Board, County Courthouse, Broadus, MT 59317 (KULR-TV Ch. 8 Billings)—10-w, lat. 45° 24' 40", long. 105° 21' 28".
- Brockway**—See K06KY, Circle.
- Brockway**—See K10AT, Circle.
- Brockway**—See K18CR, Circle.
- Brockway**—See K65EM, Circle.
- Browning**—K11CA, Browning TV Club, Box 700, Browning, MT 59417 (CISA-TV Ch. 7 Lethbridge, Alta.)—1-w, lat. 48° 42' 25", long. 113° 06' 37".
- Brusett**—See K09HI, Jordan.
- Brusett**—See K11HE, Jordan.
- Brusett (northern & western rural areas)**—K06EB, Garfield TV Club, Jordan, MT 59337 (KRTV Ch. 3 Great Falls)—10-w, lat. 47° 24' 40", long. 107° 25' 50".
- Brusett**—See K07VA, Jordan.
- Bull Lake Valley**—K09KE, Lake Creek TV District, 55 N. Halo Court, Troy, MT 59935 (KHO-TV Ch. 6 Spokane, WA)—1-w, lat. 48° 31' 02", long. 115° 47' 56".
- Bull Lake Valley**—K11KP, Lake Creek TV District, 55 N. Halo Court, Troy, MT 59935 (KXLY-TV Ch. 4 Spokane, WA)—1-w, lat. 48° 31' 02", long. 115° 47' 56".
- Bull Lake Valley**—K13KV, Lake Creek TV District, 55 N. Halo Court, Troy, MT 59935 (KREM-TV Ch. 2 Spokane, WA)—1-w, lat. 48° 31' 02", long. 115° 47' 56".
- Burgess Lake**—See K68AW, Weeksville.
- Busby**—K10ML, Dull Knife Memorial College Inc., Box 206, Lame Deer, MT 59403 (KTVQ Ch. 2 Billings)—1-w, lat. 45° 33' 05", long. 106° 57' 30".
- Busby**—See K11NZ, Lame Deer.

Translators—Montana

- *Butte**—K31ES, Montana State U., Visual Community Bldg., Bozeman, MT 59717 (KUSM Ch. 9 Bozeman)—1000-w, lat. 46° 00' 27", long. 112° 26' 30".
- Butte**—K43DU, Big Horn Communications Inc., 445 S. 24th St., Billings, MT 59102 (KCTZ Ch. 7 Bozeman)—1000-w, lat. 46° 00' 29", long. 112° 26' 30". Note: Licensed as LPTV.
- Camas Prairie**—See K111L, Bitterroot.
- Castle Rock & Lame Deer**—K64EM, KTVQ Communications Inc., 134 Columbus St., Charleston, SC 29402 (KTVQ Ch. 2 Billings)—1-w, lat. 45° 50' 27", long. 106° 54' 39".
- Checkerboard**—K11CC, Checkerboard TV, c/o O.E. Saunders, Martinsdale, MT 59053 (KFBB-TV Ch. 5 Great Falls)—1-w, lat. 46° 35' 20", long. 110° 32' 30".
- *Checkerboard & Martinsdale**—K09WP, Checkerboard TV, c/o O.E. Saunders, Martinsdale, MT 59053 (KTVH Ch. 12 Helena)—10-w, lat. 46° 35' 20", long. 110° 32' 20".
- Checkerboard area & Martinsdale**—K07KD, Checkerboard TV, c/o O.E. Saunders, Martinsdale, MT 59053 (KRTV Ch. 3 Great Falls)—1-w, lat. 46° 35' 20", long. 110° 32' 30".
- Chinook & Fairview**—K09BR, Snake Creek TV Assn. Inc., Chinook, MT 59523 (KFBB-TV Ch. 5 Great Falls)—1-w, lat. 48° 25' 00", long. 109° 08' 00".
- Chinook & surrounding area**—K63AR, Chinook TV Assn., Box 835, Chinook, MT 59523 (KRTV Ch. 3 Great Falls)—100-w, lat. 48° 28' 13", long. 109° 16' 05".
- Chinook & surrounding rural area**—K61BK, Chinook TV Assn., Box 835, Chinook, MT 59523 (KFBB-TV Ch. 5 Great Falls)—100-w, lat. 48° 28' 13", long. 109° 16' 05".
- Chinook & surrounding rural area**—K65BR, Chinook TV Assn., Box 835, Chinook, MT 59523 (CISA-TV Ch. 7 Lethbridge, Alta.)—100-w, lat. 48° 28' 13", long. 109° 16' 05".
- Chinook, Clear Creek, Fairview & Zurich**—K02BT, Chinook TV Assn., Box 835, Chinook, MT 59523 (KFBB-TV Ch. 5 Great Falls)—1-w, lat. 48° 28' 13", long. 109° 16' 05".
- Chinook, Clear Creek, Fairview & Zurich**—K04AN, Chinook TV Assn., Box 835, Chinook, MT 59523 (CISA-TV Ch. 7 Lethbridge, Alta.)—10-w, lat. 48° 28' 13", long. 109° 16' 05".
- Circle**—See K07EK, Terry Creek.
- Circle**—K13BC, Circle TV Booster Club Inc., Box 194, Circle, MT 59214 (KXGN-TV Ch. 5 Glendive)—10-w, lat. 47° 17' 00", long. 105° 24' 55".
- *Circle**—K14AG, Circle TV Booster Club Inc., Box 194, Circle, MT 59214 (KWSE Ch. 4 Williston, ND)—100-w, lat. 47° 16' 00", long. 105° 24' 55". Note: Licensed as LPTV.
- Circle & Brockway**—K06KY, Circle TV Booster Club Inc., Box 194, Circle, MT 59214 (KXMD-TV Ch. 11 Williston, ND)—1-w, lat. 47° 17' 00", long. 105° 24' 55".
- Circle & Brockway**—K10AT, Circle TV Booster Club Inc., Box 194, Circle, MT 59214 (KUMV-TV Ch. 8 Williston, ND)—10-w, lat. 47° 17' 00", long. 105° 24' 55".
- Circle & Brockway**—K18CR, Circle TV Booster Club Inc., Box 194, Circle, MT 59214 (KWSE Ch. 4 Williston, ND)—100-w, lat. 47° 17' 00", long. 105° 24' 55".
- Circle & Brockway**—K65EM, Circle TV Booster Club Inc., Box 194, Circle, MT 59214 (KYUS-TV Ch. 3 Miles City)—10-w, lat. 47° 02' 38", long. 105° 43' 33".
- Clancy**—K34CS, Boulder TV Assn., Box 146, Boulder, MT 59632 (K27CD Ch. 27 Boulder)—69-w, lat. 46° 30' 35", long. 111° 55' 56".
- Clear Creek**—See K02BT, Chinook.
- Clear Creek**—See K04AN, Chinook.
- Clyde Park-Emigrant**—K44DI, Shields Valley TV Tax District, Box 34, Clyde Park, MT 59018 (KCTZ Ch. 7 Bozeman)—100-w, lat. 45° 35' 52", long. 110° 32' 45".
- Cohagen**—See K07EK, Terry Creek.
- Colstrip**—K09OY, Colstrip TV Club, Box 233, Colstrip, MT 59323 (KULR-TV Ch. 8 Billings)—1-w, lat. 45° 53' 42", long. 106° 37' 39".
- Colstrip**—K11OY, Colstrip TV Club, Box 233, Colstrip, MT 59323 (KYUS-TV Ch. 3 Miles City; KSVI Ch. 6 Billings)—1-w, lat. 45° 53' 42", long. 106° 37' 39".
- Colstrip**—K13PV, Colstrip TV Club, Box 233, Colstrip, MT 59323 (KTVQ Ch. 2 Billings)—10-w, lat. 45° 53' 42", long. 106° 37' 39".
- Colstrip**—See K61BL, Ashland.
- Colstrip**—K66EQ, Big Horn Communications Inc., 445 S. 24th St., Billings, MT 59102 (KSVI Ch. 6 Billings)—100-w, lat. 45° 50' 20", long. 106° 54' 17". Note: Licensed as LPTV.
- Columbus**—K33EA, Big Horn Communications Inc., 445 S. 24th St., Billings, MT 59102 (KSVI Ch. 6 Billings)—100-w, lat. 45° 38' 37", long. 109° 17' 43".
- Condon**—K07GM, Summit TV Improvement Assn., Box 2301, Hwy. 83, Condon, MT 59826 (KXLF-TV Ch. 4 Butte)—5-w, lat. 47° 23' 20", long. 113° 37' 40".
- Conner**—See K02GZ, Darby.
- Conner**—See K07FV, Darby.
- Conrad**—K06IL, Conrad TV District, 12 N. Montana St., Conrad, MT 59425 (CFCN-TV Ch. 4 Calgary, Alta.)—10-w, lat. 48° 11' 22", long. 112° 03' 30".
- Conrad**—K08DT, Conrad TV District, 12 N. Montana St., Conrad, MT 59425 (KRTV Ch. 3 Great Falls)—10-w, lat. 48° 11' 22", long. 112° 03' 30".
- Conrad**—K10DX, Conrad TV District, 12 N. Montana St., Conrad, MT 59425 (KFBB-TV Ch. 5 Great Falls)—10-w, lat. 48° 11' 22", long. 112° 03' 30".
- Conrad**—K12DJ, Conrad TV District, 12 N. Montana St., Conrad, MT 59425 (CISA-TV Ch. 7 Lethbridge, Alta.)—1-w, lat. 48° 11' 22", long. 112° 03' 30".
- Cooke City & Silver Gate, MT & Clarks Fork, WY**—K11GE, Shoshone River Power Inc., Box 780, Cody, WY (KTVQ Ch. 2 Billings)—1-w, lat. 45° 01' 30", long. 109° 54' 10".
- Cooke City & Silver Gate, MT & Clarks Fork, WY**—K13FW, Shoshone River Power Inc., Box 780, Cody, WY (KULR-TV Ch. 8 Billings)—1-w, lat. 45° 01' 30", long. 109° 54' 10".
- Coram**—See K05FC, Lake McDonald.
- Coram**—See K07IT, West Glacier.
- Coram**—See K10LH, West Glacier.
- Coram**—See K12LU, West Glacier.
- Crow Agency**—See K11NZ, Lame Deer.
- Crow Agency**—See K18EF, Hardin.
- Darby & Conner**—K02GZ, Upper Bitter Root TV Club, General Delivery, Darby, MT 59829 (KECI-TV Ch. 13 Missoula)—5-w, lat. 45° 58' 20", long. 114° 09' 30".
- Darby & Conner**—K07FV, Upper Bitter Root TV Club, General Delivery, Darby, MT 59829 (KPAX-TV Ch. 8 Missoula)—1-w, lat. 45° 58' 20", long. 114° 09' 30".
- Dayton**—See K03DJ, Big Arm.
- Dayton**—See K05EE, Big Arm.
- Dayton**—See K10LP, Polson.
- DeBorgia**—K02HN, West End TV Club, Box 52 (KECI-TV Ch. 13 Missoula)—1-w, lat. 47° 22' 45", long. 115° 22' 32".
- DeBorgia**—K04DU, West End TV Club, Box 52 (KXLY-TV Ch. 4 Spokane, WA)—1-w, lat. 47° 22' 42", long. 115° 22' 25".
- Deer Lodge**—K09BF, Deer Lodge Community TV, Box 431, Deer Lodge, MT 59722 (KECI-TV Ch. 13 Missoula)—1-w, lat. 46° 30' 00", long. 112° 34' 15".
- Del Bonita**—K05CZ, Del Bonita TV Club, Del Bonita Star Rte., Cut Bank, MT 59427 (CISA-TV Ch. 7 Lethbridge, Alta.)—1-w, lat. 48° 58' 00", long. 112° 47' 30".
- Del Bonita & surrounding community**—K11PW, Del Bonita TV Club, Del Bonita Star Rte., Cut Bank, MT 59427 (KRTV Ch. 3 Great Falls)—1-w, lat. 48° 58' 00", long. 112° 47' 30".
- Dell**—K06FN, Armstead, Dell, Horse Prairie TV Booster Club, Box 22, Dell, MT 59724 (KIFI-TV Ch. 8 Idaho Falls-Pocatello-Blackfoot, ID)—1-w, lat. 44° 56' 30", long. 112° 44' 20".
- Dell**—K11IN, Armstead, Dell, Horse Prairie TV Booster Club, Box 22, Dell, MT 59724 (KXLF-TV Ch. 4 Butte)—1-w, lat. 44° 56' 30", long. 112° 44' 20".
- Denton**—K10HB, Denton TV Assn., 1000 Lehman, Denton, MT 59430 (KFBB-TV Ch. 5 Great Falls)—1-w, lat. 47° 20' 18", long. 109° 55' 30".
- Denton**—K12HP, Denton TV Assn., 1000 Lehman, Denton, MT 59430 (KULR-TV Ch. 8 Billings)—1-w, lat. 47° 20' 18", long. 109° 55' 30".
- Dillon**—K51DW, Eagle Communications Inc., TV Bldg., 340 W. Main St., Missoula, MT 59802 (KTVM Ch. 6 Butte)—20-w, lat. 45° 14' 21", long. 112° 40' 05".
- Dodson**—K36CW, Phillips County TV Translator District, Box 387, Malta, MT 59538 (KFBB-TV Ch. 5 Great Falls)—100-w, lat. 48° 24' 30", long. 108° 09' 15".
- Dodson & Wagner**—K10FC, Phillips County TV Translator District, Box 387, Malta, MT 59538 (KRTV Ch. 3 Great Falls)—1-w, lat. 48° 23' 30", long. 108° 10' 00".
- Dodson & Wagner**—K12GP, Phillips County TV Translator District, Box 387, Malta, MT 59538 (KFBB-TV Ch. 5 Great Falls)—1-w, lat. 48° 23' 30", long. 108° 10' 00".
- Dodson, Wagner & rural area**—K08FS, Phillips County TV Translator District, Box 387, Malta, MT 59538 (KTGF Ch. 16 Great Falls)—1-w, lat. 48° 23' 30", long. 108° 10' 00".
- Drummond, Hall, New Chicago & Willow Creek**—K10HI, Drummond TV Tax District, Drummond, MT 59832 (KECI-TV Ch. 13 Missoula)—1-w, lat. 46° 37' 02", long. 113° 10' 56".
- East Glacier**—K08IU, East Glacier TV Assn., Glacier, MT 59434 (CISA-TV Ch. 7 Lethbridge, Alta.)—1-w, lat. 48° 29' 30", long. 113° 12' 10".
- East Glacier**—K10HK, East Glacier TV Assn., Glacier, MT 59434 (KRTV Ch. 3 Great Falls)—1-w, lat. 48° 29' 30", long. 113° 12' 10".
- East Glacier**—K13EJ, East Glacier TV Assn., Glacier, MT 59434 (KFBB-TV Ch. 5 Great Falls)—1-w, lat. 48° 29' 30", long. 113° 12' 10".
- East Helena, Fort William Henry Harrison, Helena & Lake Helena**—K08GK, KXLF Communications Inc., Box 3500, Butte, MT 59702 (KXLF-TV Ch. 4 Butte)—10-w, lat. 46° 35' 23", long. 112° 03' 53".

Montana—Translators

- East Missoula & Upper Rattlesnake area**—K11J, Eagle Communications Inc., TV Bldg., 340 W. Main St., Missoula, MT 59802 (KECI-TV Ch. 13 Missoula)—1-w, lat. 46° 51' 12", long. 113° 55' 41".
- Edwards**—See K09HI, Jordan.
- Edwards**—See K11HE, Jordan.
- Ekalaka**—K07EQ, Ekalaka Community TV Club, Ekalaka, MT 59324 (KXMA-TV Ch. 2 Dickinson, ND)—1-w, lat. 45° 54' 03", long. 104° 32' 57".
- Ekalaka**—K09BE, Ekalaka Community TV Club, Ekalaka, MT 59324 (KXGN-TV Ch. 5 Glendive)—1-w, lat. 45° 54' 03", long. 104° 32' 57".
- Ekalaka**—K13LN, Ekalaka Community TV Club, Ekalaka, MT 59324 (KHSD-TV Ch. 11 Lead, SD)—1-w, lat. 45° 54' 03", long. 104° 32' 57".
- Elliston**—K07KW, Elliston TV Group, Box 332, Elliston, MT 59728 (KTVH Ch. 12 Helena)—25-w, lat. 46° 33' 00", long. 112° 25' 00".
- Elmo**—See K03DJ, Big Arm.
- Elmo**—See K05EE, Big Arm.
- Elmo**—K07VU, Blacktail TV Tax District, Box 609, Lakeside, MT 59922 (KXLY-TV Ch. 4 Spokane, WA)—10-w, lat. 47° 48' 56", long. 114° 19' 14".
- Elmo**—See K10LP, Polson.
- Elmo**—K20CP, Salish Kootenai College, Box 117, Pablo, MT 59855 (K25CL Ch. 25 Pablo/Ronan)—100-w, lat. 47° 46' 25", long. 114° 16' 04".
- Elmo & Big Arm Bay**—K11RX, Blacktail TV Tax District, Box 609, Lakeside, MT 59922 (KREM-TV Ch. 2 Spokane, WA)—10-w, lat. 47° 49' 00", long. 114° 18' 50".
- Emigrant**—K27DL, Paradise Valley TV District, Box 152, Livingston, MT 59047 (KUSM Ch. 9 Bozeman)—10-w, lat. 45° 10' 07", long. 110° 41' 22". Note: Licensed as LPTV.
- Emigrant**—See K44DI, Clyde Park.
- Emigrant & rural area**—K57CE, Paradise Valley TV District, Box 152, Livingston, MT 59047 (KULR-TV Ch. 8 Billings)—100-w, lat. 45° 20' 07", long. 110° 41' 22".
- Emigrant, Miner Basin & Paradise Valley**—K03HF, Paradise Valley TV District, Box 152, Livingston, MT 59047 (KTVM Ch. 6 Butte)—10-w, lat. 45° 20' 07", long. 110° 41' 21".
- Emigrant, Miner Basin & Paradise Valley**—K05EH, Paradise Valley TV District, Box 152, Livingston, MT 59047 (KULR-TV Ch. 8 Billings)—10-w, lat. 45° 34' 25", long. 110° 32' 40".
- Emigrant, Miner Basin & Paradise Valley**—K10AH, Paradise Valley TV District, Box 152, Livingston, MT 59047 (KXLF-TV Ch. 4 Butte)—10-w, lat. 45° 20' 07", long. 110° 41' 22".
- Ennis**—See K09KH, Watkins.
- Ennis**—See K11CI, Madison Valley.
- Eureka, Gateway & Rexford area**—K02AO, Eagle Communications Inc., TV Bldg., 340 W. Main St., Missoula, MT 59802 (KCFW-TV Ch. 9 Kalispell)—1-w, lat. 48° 51' 53", long. 115° 07' 27".
- Fairview**—See K02BT, Chinook.
- Fairview**—See K04AN, Chinook.
- Fairview**—See K09BR, Chinook.
- Fairview**—See K13IG, Sidney.
- Fallon Creek**—See K07FS, Plevna.
- Fargo, Bear Creek, Armells, Indian Butte areas & Roy (rural area E)**—K06BG, Roy TV Tax District, Roy, MT 59471 (KFBB-TV Ch. 5 Great Falls)—10-w, lat. 47° 22' 35", long. 108° 47' 14".
- Ferndale**—K12LO, Swan Hill TV Inc., Box 530, Bigfork, MT 59911 (KPAX-TV Ch. 8 Missoula)—10-w, lat. 48° 04' 03", long. 114° 01' 50".
- Ferndale, Lakeside, Somers & Swan Valley**—K06EL, Swan Hill TV Inc., Box 530, Bigfork, MT 59911 (KCFW-TV Ch. 9 Kalispell)—10-w, lat. 48° 04' 13", long. 114° 02' 23".
- Finley Point**—K06MQ, Blacktail TV Tax District.—10-w, lat. 47° 45' 00", long. 114° 00' 00".
- Finley Point**—See K60AL, Rollins.
- Fisher Ranch**—K11MS, Thomas J. Fisher, Box 278, Hinsdale, MT 59241 (KFBB-TV Ch. 5 Great Falls)—1-w, lat. 48° 13' 00", long. 107° 15' 10".
- Fisher Ranch**—K13NM, Thomas J. Fisher, Box 278, Hinsdale, MT 59241 (KFBB-TV Ch. 5 Great Falls)—1-w, lat. 48° 13' 00", long. 107° 15' 10".
- Flathead Lake**—See K60AL, Rollins.
- Florence**—K29CV, Bitterroot Valley Public TV Inc., Box 588, Hamilton, MT 59840 (K21AN Ch. 21 Darby)—100-w, lat. 46° 37' 04", long. 114° 06' 47".
- Forsyth**—K07LO, Forsyth Community TV Relay System Inc., Box 214, Forsyth, MT 59327 (KYUS-TV Ch. 3 Miles City; KSVI Ch. 6 Billings)—1-w, lat. 46° 15' 36", long. 106° 40' 15".
- Forsyth**—K09BW, Forsyth Community TV Relay System Inc., Box 214, Forsyth, MT 59327 (KTVQ Ch. 2 Billings)—1-w, lat. 46° 15' 36", long. 106° 40' 15".
- Forsyth**—K11CB, Forsyth Community TV Relay System Inc., Box 214, Forsyth, MT 59327 (KULR-TV Ch. 8 Billings)—1-w, lat. 46° 15' 36", long. 106° 40' 15".
- Forsyth**—See K61BL, Ashland.
- Forsyth & eastern rural area**—K12LR, Forsyth TV Tax District, Box 214, Forsyth, MT 59327 (KTVQ Ch. 2 Billings)—10-w, lat. 46° 19' 38", long. 106° 41' 49".
- Forsyth (E & W rural area), Hammond Valley West, Lower Rosebud Creek & Rosebud area**—K04FF, Forsyth Community TV Relay System Inc., Box 214, Forsyth, MT 59327 (KULR-TV Ch. 8 Billings)—1-w, lat. 46° 19' 38", long. 106° 41' 49".
- Forsyth rural area**—K75CL, Citadel Communications Co. Ltd., Suite 100, 249 E. 48th St., New York, NY 10017—20-w, lat. 46° 19' 38", long. 106° 41' 49".
- Fort Benton**—K09NC, Fort Benton TV Club, 1712 Franklin St., Fort Benton, MT 59442 (KTVH Ch. 12 Helena)—1-w, lat. 47° 50' 07", long. 110° 39' 13".
- Fort Benton**—K13AC, Fort Benton TV Club, 1712 Franklin St., Fort Benton, MT 59442 (KFBB-TV Ch. 5 Great Falls)—1-w, lat. 47° 50' 07", long. 110° 39' 13".
- Fort Peck**—K51BA, Valley TV Club Inc., Box 1129, Glasgow, MT 59230 (KRTV Ch. 3 Great Falls)—100-w, lat. 48° 01' 49", long. 106° 17' 48".
- Fort Peck & Nashua**—K45CH, Valley County Television District 1, Box 311, Glasgow, MT 59230 (KRTV Ch. 3 Great Falls)—100-w, lat. 48° 01' 49", long. 106° 17' 48".
- Fort William Henry Harrison**—See K08GK, East Helena.
- Fortune**—See K05GC, Rexford.
- Four Buttes**—See K03DP, Scobey.
- Four Buttes & rural area (south)**—K60BN, Klear-Vu Television District, Box 12, Scobey, MT 59263 (KXMD-TV Ch. 11 Williston, ND)—100-w, lat. 48° 36' 02", long. 105° 17' 44".
- Frenchtown**—K14IU, Eagle Communications Inc., TV Bldg., Box 5268, 340 W. Main St., Missoula, MT 59806 (KECI-TV Ch. 13 Missoula)—20-w, lat. 46° 51' 12", long. 113° 55' 41". Note: Licensed as LPTV.
- Gallatin River (Middle Fork) & Gallatin River (West Fork)**—K07LE, Big Sky Owners Assn. Inc., Box 57, Big Sky, MT 59716 (KXLF-TV Ch. 4 Butte)—5-w, lat. 45° 16' 27", long. 111° 23' 36".
- Gallatin River (West Fork)**—See K07LE, Gallatin River (Middle Fork).
- Galpin**—See K09HY, King Springs.
- Galpin, Glasgow, King Springs & Tampico**—K11IA, Valley County Television District 1, Box 311, Glasgow, MT 59230 (KUMV-TV Ch. 8 Williston, ND)—1-w, lat. 48° 12' 18", long. 106° 38' 00".
- Galpin, Glasgow, King Springs & Tampico**—K13IB, Valley County Television District 1, Box 311, Glasgow, MT 59230 (KXMD-TV Ch. 11 Williston, ND)—1-w, lat. 48° 12' 18", long. 106° 38' 00".
- Gateway**—See K02AO, Eureka.
- Glacier County**—See K38DZ, Toole County.
- Glacier County**—See K40DG, Toole County.
- Glacier County**—See K42DD, Toole County.
- Glacier County**—See K54AM, Joplin.
- Glasgow**—See K09HY, King Springs.
- Glasgow**—See K11IA, Galpin.
- Glasgow**—See K13IB, Galpin.
- Glasgow**—K47CY, Valley County Television District 1, Box 311, Glasgow, MT 59230 (KXMD-TV Ch. 11 Williston, ND)—100-w, lat. 48° 01' 49", long. 106° 17' 48".
- Glasgow**—K49CF, Valley County Television District 1, Box 311, Glasgow, MT 59230 (KFBB-TV Ch. 5 Great Falls)—100-w, lat. 48° 01' 49", long. 106° 17' 48".
- Glasgow & rural area**—K07JG, Valley County Television District 1, Box 311, Glasgow, MT 59230 (KFBB-TV Ch. 5 Great Falls)—100-w, lat. 48° 12' 18", long. 106° 38' 00".
- Glen Lake area**—K07IK, Pinkham Mountain TV Club, Box 385, Eureka, MT 59917 (KREM-TV Ch. 2 Spokane, WA)—1-w, lat. 48° 39' 20", long. 115° 05' 30".
- Glen Lake area**—K11EM, Pinkham Mountain TV Club, Box 385, Eureka, MT 59917 (KHQ-TV Ch. 6 Spokane, WA)—10-w, lat. 48° 39' 20", long. 115° 05' 30".
- Glendive**—K13PL, Meyer Bcstg. Co., Broadway at 4th, Bismarck, ND 58501 (KUMV-TV Ch. 8 Williston, ND)—100-w, lat. 47° 10' 39", long. 104° 38' 37".
- Grass Range**—K07OZ, Grass Range TV Tax District, Box 195, Grass Range, MT 59032 (KRTV Ch. 3 Great Falls)—10-w, lat. 46° 59' 30", long. 108° 49' 00".
- Grass Range**—K11BR, Grass Range TV Tax District, Box 195, Grass Range, MT 59032 (KFBB-TV Ch. 5 Great Falls)—1-w, lat. 46° 59' 30", long. 108° 49' 00".
- Grass Range**—K13BL, Grass Range TV Tax District, Box 195, Grass Range, MT 59032 (KULR-TV Ch. 8 Billings)—1-w, lat. 47° 00' 00", long. 108° 46' 00".
- Grasshopper Valley & Polaris**—K07OC, Grasshopper TV Assn., Box 269, Dillon, MT (KXLF-TV Ch. 4 Butte)—7-w, lat. 45° 26' 00", long. 113° 09' 00".

Translators—Montana

Grasshopper Valley & Polaris—K09MY, Grasshopper TV Assn., Box 269, Dillon, MT (KTVM Ch. 6 Butte)—7-w, lat. 45° 26' 00", long. 113° 09' 00".

Hall—See K10HI, Drummond.

Hammond—See K09VL, Hayes.

Hammond Valley West—See K04FF, Forsyth.

Hardin—K16DZ, Big Horn Communications Inc., 445 S. 24th St., Billings, MT 59102 (KSVI Ch. 6 Billings)—100-w, lat. 45° 44' 40", long. 107° 32' 08".

Hardin, Crow Agency & rural area (north)—K18EF, KTVQ Communications Inc., 134 Columbus St., Charleston, SC 29402 (KTVQ Ch. 2 Billings)—100-w, lat. 45° 44' 39", long. 107° 32' 08".

Harlem—K07BX, Harlem TV Club, Box 189, Harlem, MT 59526 (KFBB-TV Ch. 5 Great Falls)—1-w, lat. 48° 33' 30", long. 108° 47' 40".

Harlem—K10LT, Harlem TV Club, Box 189, Harlem, MT 59526 (KTGF Ch. 16 Great Falls)—1-w, lat. 48° 33' 30", long. 108° 47' 40".

Harlem—K12EQ, Harlem TV Club, Box 189, Harlem, MT 59526 (KRTV Ch. 3 Great Falls)—1-w, lat. 48° 33' 30", long. 108° 47' 40".

Harlowton—K10AX, Harlowton TV Assn., Box 567, Harlowton, MT 59036 (KTVQ Ch. 2 Billings)—10-w, lat. 46° 19' 52", long. 109° 43' 30".

Harlowton—K13BE, Harlowton TV Assn., Box 567, Harlowton, MT 59036 (KULR-TV Ch. 8 Billings)—10-w, lat. 46° 19' 52", long. 109° 43' 30".

***Harlowton & Shawmut**—K07WC, Marlo TV Assn., Box 567, Harlowton, MT 59036 (KSVI Ch. 6 Billings)—10-w, lat. 46° 19' 52", long. 109° 43' 30".

Harlowton, Martinsdale & Two Dot—K57FR, Marlo TV Assn., Box 567, Harlowton, MT 59036 (KOUS-TV Ch. 4 Hardin-Billings)—100-w, lat. 46° 21' 05", long. 110° 08' 35".

Harlowton, Two Dot & Martinsdale—K59CE, Marlo TV Assn., Box 567, Harlowton, MT 59036 (KTVQ Ch. 2 Billings)—100-w, lat. 46° 21' 05", long. 110° 08' 35".

Harlowton, Two Dot & Martinsdale—K61CE, Marlo TV Assn., Box 567, Harlowton, MT 59036 (KULR-TV Ch. 8 Billings)—100-w, lat. 46° 21' 05", long. 110° 08' 35".

Havre—K09HZ, MDM Bcstg. Inc., Box 1139, Great Falls, MT 59403 (KFBB-TV Ch. 5 Great Falls)—100-w, lat. 48° 20' 09", long. 109° 44' 35".

Havre—K52CI, Continental TV Network Inc., 118 6th St. S, Great Falls, MT 59405 (KTGF Ch. 16 Great Falls)—100-w, lat. 48° 20' 09", long. 109° 44' 35".

***Hayes & Hammond**—K09VL, Powder River County TV Board, Box J, Broadus, MT 59317 (KTVQ Ch. 2 Billings)—10-w, lat. 45° 05' 28", long. 105° 01' 18".

Heart Butte—K08JB, School District 1, Heart Butte, MT 59448 (KTGF Ch. 16 Great Falls)—1-w, lat. 48° 18' 01", long. 112° 52' 43".

Heart Butte—K10KQ, School District 1, Heart Butte, MT 59448 (CBRT Ch. 9 Calgary, Alta.)—1-w, lat. 48° 18' 01", long. 112° 52' 43".

***Heart Butte**—K12KY, School District 1, Heart Butte, MT 59448 (KRTV Ch. 3 Great Falls)—1-w, lat. 48° 18' 01", long. 112° 52' 43".

Heath & surrounding area—K55AJ, KTVQ Communications Inc., 3203 3rd Ave. N., Billings, MT 59101 (KTVQ Ch. 2 Billings)—10-w, lat. 46° 50' 45", long. 109° 15' 25".

Helena—See K08GK, East Helena.

Helena—K21DU, KFBB Corp., Box 1139, Great Falls, MT 59403 (KFBB-TV Ch. 5 Great Falls)—1000-w, lat. 46° 46' 12", long. 112° 01' 22".

***Helena**—K25EJ, KXLF Communications Inc., Box 3500, Butte, MT 59702 (KXLF-TV Ch. 4 Butte)—1000-w, lat. 46° 46' 12", long. 112° 01' 22".

Heron—See K08GU, Trout Creek.

Heron—See K10HA, Trout Creek.

Heron—See K12HD, Trout Creek.

***Hinsdale**—K05IZ, Hinsdale TV District No. 1, Box 404, Hinsdale, MT 59230 (KRTV Ch. 3 Great Falls)—10-w, lat. 48° 21' 54", long. 106° 58' 30".

Hinsdale—See K09BX, Saco.

Hinsdale & rural area (north)—K10JK, Hinsdale TV Club, Box 404, Hinsdale, MT 59241 (KRTV Ch. 3 Great Falls)—10-w, lat. 48° 21' 54", long. 106° 58' 30".

Hinsdale & rural area (north)—K13JO, Hinsdale TV Club, Box 404, Hinsdale, MT 59241 (CKCK-TV Ch. 2 Regina, Sask.)—1-w, lat. 48° 21' 54", long. 106° 58' 30".

Hinsdale rural area & Saco—K05FI, Phillips County TV Translator District, Box 387, Maka, MT 59538 (KTGF Ch. 16 Great Falls)—1-w, lat. 48° 27' 35", long. 107° 25' 25".

Hinsdale rural area & Saco—K12FB, Phillips County TV Translator District, Box 387, Malta, MT 59538 (KRTV Ch. 3 Great Falls)—1-w, lat. 48° 27' 35", long. 107° 25' 25".

Hinsdale, Rock Creek & Vandalia—K07DI, Hinsdale TV Club, Box 404, Hinsdale, MT 59241 (KUMV-TV Ch. 8 Williston, ND)—1-w, lat. 48° 21' 54", long. 106° 58' 30".

Hogeland—See K66BZ, Turner.

Horse Ranch area & Roy—K09CB, Roy TV Tax District, 117 W. Main, Roy, MT 59471 (KFBB-TV Ch. 5 Great Falls)—1-w, lat. 47° 20' 36", long. 109° 07' 40".

Horse Ranch area & Roy—K11HN, Roy TV Tax District, 117 W. Main, Roy, MT 59471 (KRTV Ch. 3 Great Falls)—1-w, lat. 47° 20' 36", long. 109° 07' 40".

Hot Springs—See K11IL, Bitterroot.

***Hot Springs**—K45DQ, Hot Springs TV District, Box 259, Hot Springs, MT 59845 (KTMF Ch. 23 Missoula)—20-w, lat. 47° 37' 56", long. 114° 39' 50".

Hot Springs & rural area—K05AH, Hot Springs TV District, Box 295, Hot Springs, MT 59845 (KECI-TV Ch. 13 Missoula)—5-w, lat. 47° 37' 56", long. 114° 39' 50".

Howard—K06JU, Forsyth TV Tax District, Box 214, Forsyth, MT 59327 (KULR-TV Ch. 8 Billings)—10-w, lat. 46° 19' 50", long. 106° 59' 35".

Howard—K44DM, Forsyth TV Tax District, Box 214, Forsyth, MT 59327 (KOUS-TV Ch. 4 Hardin-Billings)—100-w, lat. 49° 19' 50", long. 106° 59' 35".

Howard (rural community)—K10AJ, Howard TV Club, Box 214, Forsyth, MT 59327 (KTVQ Ch. 2 Billings)—1-w, lat. 46° 19' 50", long. 106° 59' 35".

***Howard (rural community)**—K12LN, Howard TV Club, Box 214, Forsyth, MT 59327 (KULR-TV Ch. 8 Billings)—1-w, lat. 46° 19' 50", long. 106° 59' 35".

Hungry Horse—See K07IT, West Glacier.

Hungry Horse—See K10LH, West Glacier.

Hungry Horse—See K12LU, West Glacier.

Hysham—K11OS, Treasure County TV District, Box 265, Hysham, MT 59038 (KTVQ Ch. 2 Billings)—10-w, lat. 46° 14' 20", long. 107° 22' 00".

Hysham—K13PO, Treasure County TV District, Box 265, Hysham, MT 59038 (KULR-TV Ch. 8 Billings)—10-w, lat. 46° 14' 20", long. 107° 22' 00".

Indian Butte—See K06BG, Fargo.

Jackson & rural area NW—K08GE, Jackson Booster Club, Jackson, MT 59736 (KECI-TV Ch. 13 Missoula)—1-w, lat. 45° 23' 00", long. 113° 28' 00".

Joplin—K48AI, KRTV Communications Inc., Box 1331, Great Falls, MT 59403 (KRTV Ch. 3 Great Falls)—1000-w, lat. 48° 51' 17", long. 111° 08' 27".

Joplin, Glacier, Toole & Liberty Counties—K54AM, East Butte TV Club Inc., 303 5th St. N, Shelby, MT 59474 (KFBB-TV Ch. 5 Great Falls)—1000-w, lat. 48° 51' 30", long. 111° 06' 28".

Jordan & Brussett—K07VA, Garfield TV Club, Box 436, Jordan, MT 59337 (KFBB-TV Ch. 5 Great Falls)—10-w, lat. 47° 20' 00", long. 107° 05' 00".

Jordan, Black Butte, Brusett & Edwards—K09HI, Garfield TV Club, Brusett, MT 59337 (KULR-TV Ch. 8 Billings)—1-w, lat. 47° 20' 00", long. 107° 05' 00".

Jordan, Black Butte, Brusett & Edwards—K11HE, Garfield TV Club, Brusett, MT 59337 (KTVQ Ch. 2 Billings)—1-w, lat. 47° 20' 00", long. 107° 05' 00".

Judith Gap & north rural area—K04GN, Judith Gap Translator District, Gameil, MT 59445 (KULR-TV Ch. 8 Billings)—10-w, lat. 46° 41' 00", long. 109° 44' 30".

Judith Gap & north rural area—K06GX, Judith Gap Translator District, Gameil, MT 59445 (KTVQ Ch. 2 Billings)—10-w, lat. 46° 41' 00", long. 109° 44' 30".

***Kalispell**—K18AJ, KPAX Communications Inc., Box 4827, Missoula, MT 59806 (KPAX-TV Ch. 8 Missoula)—100-w, lat. 48° 09' 58", long. 114° 19' 51". Note: Licensed as LPTV.

Kalispell—K29AA, Blacktail TV Tax District, Box 609, Lakeside, MT 59922 (KSPS-TV Ch. 7 Spokane, WA)—100-w, lat. 48° 30' 08", long. 114° 20' 16".

Kalispell—K59EQ, CTN Missoula Inc., Box 1219, Great Falls, MT 59403 (KTMF Ch. 23 Missoula)—1000-w, lat. 48° 10' 34", long. 114° 20' 53". Note: Licensed as LPTV.

Kalispell—See K67CZ, Bigfork.

King Springs—See K11IA, Galpin.

King Springs—See K13IB, Galpin.

King Springs, Galpin, Glasgow & Tampeco—K09HY, Valley County Television District 1, Box 311, Glasgow, MT 59230 (KRTV Ch. 3 Great Falls)—10-w, lat. 48° 12' 18", long. 106° 38' 00".

Lake Helena—See K08GK, East Helena.

Lake McDonald, Coram & West Glacier—K05FC, Desert Mountain TV Assn., Box 242, Martin City, MT 59926 (KCFW-TV Ch. 9 Kalispell)—1-w, lat. 48° 31' 10", long. 114° 01' 15".

Lakeside—See K06EL, Ferndale.

Lakeside—See K48EO, Somers.

Lame Deer—K05BL, Dull Knife Memorial College Inc., Box 206, Lame Deer, MT 59403 (KULR-TV Ch. 8 Billings)—1-w, lat. 45° 37' 42", long. 106° 39' 43".

Lame Deer—K13DF, Dull Knife Memorial College Inc., Box 206, Lame Deer, MT 59403 (KTVQ Ch. 2 Billings)—1-w, lat. 45° 37' 42", long. 106° 39' 43".

Montana—Translators

- Lame Deer**—See K61BL, Ashland.
- Lame Deer**—See K64EM, Castle Rock.
- *Lame Deer, Ashland, Busby & Crow Agency**—K11NZ, Dull Knife Memorial College Inc., Box 206, Lame Deer, MT 59403 (KYUS-TV Ch. 3 Miles City)—1-w, lat. 45° 37' 42", long. 106° 39' 43".
- Lame Jones**—See K07FS, Plevna.
- Lavina**—K11MB, Golden Valley Assn., No. 2 Translator District, Lavina, MT 59046 (KTVQ Ch. 2 Billings)—1-w, lat. 46° 16' 50", long. 108° 53' 05".
- Lavina**—K13MR, Golden Valley Assn., No. 2 Translator District, Lavina, MT 59046 (KULR-TV Ch. 8 Billings)—1-w, lat. 46° 16' 50", long. 108° 53' 05".
- Lebo Valley**—See K11FX, Big Elk Valley.
- Lenep**—See K09LW, Martinsdale.
- Lenep & Martinsdale**—K07VK, Mario TV Assn., Box 567, Harlowton, MT 59036 (KTVQ Ch. 2 Billings)—10-w, lat. 46° 28' 15", long. 110° 26' 59".
- Lenep & Martinsdale**—K10JZ, Martinsdale-Lenep TV Assn., Box 567, Harlowton, MT 59036 (KTVM Ch. 6 Butte)—10-w, lat. 46° 26' 30", long. 110° 25' 15".
- Lenep & Martinsdale**—K11TK, Mario TV Assn., Box 567, Harlowton, MT 59036 (KULR-TV Ch. 8 Billings)—100-w, lat. 46° 28' 15", long. 110° 26' 59".
- Lenep, Martinsdale & Mud Creek area**—K06AS, Martinsdale-Lenep TV Assn., Box 567, Harlowton, MT 59036 (KULR-TV Ch. 8 Billings)—1-w, lat. 46° 26' 36", long. 110° 25' 20".
- Lenep, Martinsdale & Mud Creek area**—K12BB, Martinsdale-Lenep TV Assn., Box 567, Harlowton, MT 59036 (KXLF-TV Ch. 4 Butte)—1-w, lat. 46° 26' 36", long. 110° 25' 20".
- Lewistown**—K13IX, KTVQ Communications Inc., 3203 3rd Ave. N, Billings, MT 59101 (KTVQ Ch. 2 Billings)—100-w, lat. 47° 10' 45", long. 109° 32' 02".
- Lewistown**—K17AD, Big Horn Communications Inc., 2116 Broadwater Ave., Billings, MT 59102 (KOUS-TV Ch. 4 Hardin-Billings)—100-w, lat. 47° 10' 42", long. 109° 32' 01".
- Lewistown**—K43DC, KFBB Corp., Box 1139, Great Bend, MT 59401 (KFBB-TV Ch. 5 Great Falls)—100-w, lat. 47° 10' 44", long. 109° 32' 15".
- *Lewistown**—K45CS, KRTV Communications Inc., Box 1331, Great Falls, MT 59403 (KRTV Ch. 3 Great Falls)—100-w, lat. 47° 10' 42", long. 109° 32' 01".
- Lewistown**—K47DP, KULR Corp., 2045 Overland Ave., Billings, MT 59102 (KULR-TV Ch. 8 Billings)—100-w, lat. 47° 10' 44", long. 109° 32' 15".
- Lexington**—See K66BR, Livingston.
- Libby**—K60EA, Libby Video Club, 613 Dakota Ave., Libby, MT 59923 (KCFW-TV Ch. 9 Kalispell)—100-w, lat. 48° 26' 40", long. 115° 31' 20".
- Libby**—K62DL, Libby Video Club, Box 856, Libby, MT 59923 (KREM-TV Ch. 2 Spokane, WA)—100-w, lat. 48° 26' 40", long. 115° 31' 20".
- Libby**—K64DL, Libby Video Club, 613 Dakota Ave., Libby, MT 59923 (KXLY-TV Ch. 4 Spokane, WA)—100-w, lat. 48° 26' 40", long. 115° 31' 20".
- Libby**—K66DR, Libby Video Club, 613 Dakota Ave., Libby, MT 59923 (KHQ-TV Ch. 6 Spokane, WA)—100-w, lat. 48° 26' 40", long. 115° 31' 20".
- Libby**—K68AS, Libby Video Club, 613 Dakota Ave., Libby, MT 59923 (KSPS-TV Ch. 7 Spokane, WA)—20-w, lat. 48° 26' 15", long. 115° 31' 45".
- Libby Dam Site Trailer Park**—See K10LL, Pipe Creek.
- Libby Dam Site Trailer Park**—See K11MF, Bobtail Creek.
- Libby Dam Site Trailer Park**—See K13MY, Bobtail Creek.
- Liberty County**—See K38DZ, Toole County.
- Liberty County**—See K40DG, Toole County.
- Liberty County**—See K42DD, Toole County.
- Liberty County**—See K54AM, Joplin.
- Livingston**—K09CP, Park Non-Profit TV Inc., Box 537, Livingston, MT 59047 (KTVQ Ch. 2 Billings)—1-w, lat. 45° 45' 58", long. 110° 19' 39".
- Livingston**—K11CW, Park Non-Profit TV Inc., Box 537, Livingston, MT 59047 (KXLF-TV Ch. 4 Butte)—1-w, lat. 45° 45' 58", long. 110° 19' 39".
- Livingston**—K17BT, Shields Valley TV Tax District, Box 34, Clyde Park, MT 59018 (KUSM Ch. 9 Bozeman)—10-w, lat. 45° 35' 52", long. 110° 32' 45".
- *Livingston**—K46DM, Big Horn Communications Inc., 445 S. 24th St. W, Billings, MT 59102—100-w, lat. 45° 35' 52", long. 110° 32' 45".
- Livingston**—See K69CM, Big Timber.
- Livingston & Paradise Valley**—K55CF, Paradise Valley TV District, Box 152, Livingston, MT 59047 (KXLF-TV Ch. 4 Butte)—100-w, lat. 45° 35' 52", long. 110° 32' 45".
- Livingston & Paradise Valley**—K60BE, Paradise Valley TV District, Box 152, Livingston, MT 59047 (KTVQ Ch. 2 Billings)—100-w, lat. 45° 35' 52", long. 110° 32' 45".
- Livingston & Paradise Valley**—K63BV, Paradise Valley TV District, Box 152, Livingston, MT 59047 (KTVM Ch. 6 Butte)—100-w, lat. 45° 35' 52", long. 110° 32' 45".
- Livingston & Sheep Mountain**—K13DJ, Park Non-Profit TV Inc., Box 537, Livingston, MT 59047 (KULR-TV Ch. 8 Billings)—1-w, lat. 45° 45' 58", long. 110° 19' 39".
- Livingston, Lexington & Paradise Valley**—K66BR, KULR Corp., 2045 Overland Ave., Billings, MT 59102 (KULR-TV Ch. 8 Billings)—100-w, lat. 45° 35' 52", long. 110° 32' 45".
- Lloyd**—K11RY, Bear Paw TV Club, Box 965, Chinook, MT 59523 (KFBB-TV Ch. 5 Great Falls)—1-w, lat. 48° 15' 20", long. 109° 16' 45".
- Lloyd**—K13QR, Bear Paw TV Club, Box 965, Chinook, MT 59523 (KRTV Ch. 3 Great Falls)—1-w, lat. 48° 15' 20", long. 109° 16' 45".
- Lodge Grass**—K10AO, Lodge Grass TV Assn., Lodge Grass, MT 59050 (KTVQ Ch. 2 Billings)—1-w, lat. 45° 19' 00", long. 107° 19' 45".
- Lodge Grass**—K12AT, Lodge Grass TV Assn., Lodge Grass, MT 59050 (KULR-TV Ch. 8 Billings)—1-w, lat. 45° 19' 00", long. 107° 19' 45".
- Lodgepole Creek**—See K10AU, Northfork.
- Loma**—K07AM, Loma TV Club, Loma, MT 59460 (KRTV Ch. 3 Great Falls)—1-w, lat. 47° 56' 25", long. 110° 29' 55".
- Loma**—K11AD, Loma TV Club, Loma, MT 59460 (KFBB-TV Ch. 5 Great Falls)—1-w, lat. 47° 56' 25", long. 110° 29' 55".
- Loring**—See K07IB, Wynot.
- Loring**—See K11GX, Wynot.
- Loring**—See K13DU, Wynot.
- Loring & Turner**—K09JG, Phillips County TV Translator District, Box 387, Malta, MT 59538 (KRTV Ch. 3 Great Falls)—2-w, lat. 48° 53' 45", long. 107° 58' 13".
- Loring & west area**—K65AH, Phillips County TV Translator District, Box 387, Malta, MT 59538 (KTGF Ch. 16 Great Falls)—100-w, lat. 48° 53' 45", long. 107° 58' 13".
- Lovejoy**—See K07IB, Wynot.
- Lovejoy**—See K11GX, Wynot.
- Lovejoy**—See K13DU, Wynot.
- Lower Rosebud Creek rural community**—K10ED, Lower Rosebud TV Club Inc., Box 2046, Rte. 1, Forsyth, MT 59327 (KTVQ Ch. 2 Billings)—10-w, lat. 46° 00' 29", long. 106° 22' 40".
- Lynch Creek**—See K68AW, Weeksville.
- Madison Valley, Bear Creek Valley, Ennis & Varney area**—K11CI, Madison TV Assn. Inc., Box 694, Ennis, MT 59729 (KXLF-TV Ch. 4 Butte)—10-w, lat. 45° 20' 11", long. 111° 41' 50".
- Malta**—K07IC, Phillips County TV Translator District, Box 387, Malta, MT 59538 (KFBB-TV Ch. 5 Great Falls)—1-w, lat. 48° 22' 02", long. 107° 51' 55".
- Malta, Strater & Wagner**—K11IH, Phillips County TV Translator District, Box 387, Malta, MT 59538 (KTGF Ch. 16 Great Falls)—1-w, lat. 48° 22' 02", long. 107° 51' 55".
- Malta, Strater & Wagner**—K13GP, Phillips County TV Translator District, Box 387, Malta, MT 59538 (KRTV Ch. 3 Great Falls)—1-w, lat. 48° 22' 02", long. 107° 51' 55".
- Manhattan**—See K18AF, Bozeman.
- Martin City**—See K07IT, West Glacier.
- Martin City**—See K10LH, West Glacier.
- Martin City**—See K12LU, West Glacier.
- Martinsdale**—See K06AS, Lenep.
- Martinsdale**—See K07KD, Checkerboard.
- Martinsdale**—See K07VK, Lenep.
- Martinsdale**—See K09WP, Checkerboard.
- Martinsdale**—See K10JZ, Lenep.
- Martinsdale**—See K11TK, Lenep.
- Martinsdale**—See K12BB, Lenep.
- Martinsdale**—See K57FR, Harlowton.
- Martinsdale**—See K59CE, Harlowton.
- Martinsdale**—See K61CE, Harlowton.
- Martinsdale-Lenep**—K09LW, Martinsdale-Lenep TV Assn., Box 567, Harlowton, MT 59036 (KTVQ Ch. 2 Billings)—10-w, lat. 46° 28' 15", long. 110° 26' 59".
- McAllister**—See K09KH, Watkins.
- McLeod**—K12LJ, Boulder TV Assn., Box 146, Boulder, MT 59632 (KULR-TV Ch. 8 Billings)—180-w, lat. 45° 37' 00", long. 110° 06' 00".
- Melville**—See K11NL, Big Timber.

Translators—Montana

Melville—See K13BD, Big Timber.

Mid Powder River—See K06AA, Broadus.

Miles City—K06FE, KULR Corp., Box 23909, Billings, MT 59104 (KULR-TV Ch. 8 Billings)—100-w, lat. 46° 26' 01", long. 105° 50' 51".

Miles City—K10GF, KTVO Communications Inc., 3203 3rd Ave. N, Billings, MT 59101 (KTVO Ch. 2 Billings)—100-w, lat. 46° 26' 01", long. 105° 50' 51".

Miles City—K16DH, Big Horn Communications Inc., 445 S. 24th St., Billings, MT 59102 (KSVI Ch. 6 Billings)—100-w, lat. 46° 24' 48", long. 105° 51' 04".

***Milliron, Belltower & rural areas of East & South Carter County**—K39EE, Carter County High School, Box 458, Ekalaka, MT 59324 (K23DJ Ch. 23 Ekalaka)—20-w, lat. 45° 48' 51", long. 104° 26' 52".

Miner Basin—See K03HF, Emigrant.

Miner Basin—See K05EH, Emigrant.

Miner Basin—See K10AH, Emigrant.

Missoula—K40DW, Spokane School District No. 81, 200 N. Bernard, Spokane, WA 99201 (KSPS-TV Ch. 7 Spokane, WA)—1000-w, lat. 47° 01' 04", long. 114° 00' 47".

Mizpah—See K06AA, Broadus.

Mud Creek—See K06AS, Lennep.

Mud Creek—See K1288, Lennep.

Nashua—See K45CH, Fort Peck.

Nashua—See K49CF, Fort Peck.

New Chicago—See K10HI, Drummond.

Niarada—See K11IL, Bitterroot.

Northfork, Lodgepole Creek & Stevens Fork Creek—K10AU, Garfield TV Club, Jordan, MT 59337 (KTVO Ch. 2 Billings)—1-w, lat. 47° 14' 55", long. 107° 27' 35".

Noxon—See K08GU, Trout Creek.

Noxon—See K10HA, Trout Creek.

Noxon—See K12HO, Trout Creek.

Olive—K05FQ, Mizpah TV Club, Newman Hall, Olive, MT 59343 (KTVO Ch. 2 Billings)—5-w, lat. 45° 39' 33", long. 105° 26' 16".

Olney & Stryker—K110A, Stillwater TV Assn., Box 81, Stryker, MT 59933 (KXLY-TV Ch. 4 Spokane, WA)—1-w, lat. 48° 39' 10", long. 114° 38' 05".

Otter Creek—See K05AD, Ashland.

Otter Creek—See K11NL, Big Timber.

Otter Creek—See K12FA, Ashland.

Otter Creek—See K138D, Big Timber.

Paradise Valley—See K03HF, Emigrant.

Paradise Valley—See K05EH, Emigrant.

Paradise Valley—See K10AH, Emigrant.

Paradise Valley—See K55CF, Livingston.

Paradise Valley—See K60BE, Livingston.

Paradise Valley—See K638V, Livingston.

Paradise Valley—See K668R, Livingston.

Peerless & Richland—K04AD, Peerless-Richland TV District, Box 576, Peerless, MT 59253 (KUMV-TV Ch. 8 Williston, ND)—1-w, lat. 48° 47' 06", long. 105° 51' 36".

Phillipsburg—K07KX, Phillipsburg TV Tax District, Box 10, Phillipsburg, MT 59858 (KXLF-TV Ch. 4 Butte)—1-w, lat. 46° 20' 30", long. 113° 19' 49".

Phillipsburg—K09LI, Phillipsburg TV Tax District, Box 10, Phillipsburg, MT 59858 (KECI-TV Ch. 13 Missoula)—1-w, lat. 46° 20' 30", long. 113° 19' 49".

Phillips County—K208P, Phillips County TV Translator District, Box 387, Malta, MT 59538 (KFBB-TV Ch. 5 Great Falls)—100-w, lat. 47° 56' 20", long. 108° 32' 40".

Phillips County—K46BX, Phillips County TV Translator District, Box 387, Malta, MT 59538 (KRTV Ch. 3 Great Falls)—100-w, lat. 47° 56' 20", long. 108° 32' 40".

***Pinesdale**—K67EC, Bitterroot Valley Public TV Inc., Box 588, Hamilton, MT 59840—100-w, lat. 40° 20' 28", long. 95° 02' 36". Note: Licensed as LPTV.

Pipe Creek—See K11MF, Bobtail Creek.

Pipe Creek—See K13MY, Bobtail Creek.

Pipe Creek, Bobtail Creek, Quartz Creek & Libby Dam Site Trailer Park—K10LL, Libby Video Club Inc., 613 Dakota Ave., Libby, MT 59923 (KHQ-TV Ch. 6 Spokane, WA)—1-w, lat. 48° 21' 13", long. 115° 40' 42".

Plains—K19EB, Plains-Paradise TV District, Box 1, Plains, MT 59859 (KECI-TV Ch. 13 Missoula)—100-w, lat. 47° 31' 15", long. 114° 57' 28".

Plains & Paradise—K05GM, Plains-Paradise TV District, Box 1, Plains, MT 59859 (KPAX-TV Ch. 8 Missoula)—10-w, lat. 47° 31' 30", long. 114° 57' 28".

Plains & Paradise—K07CH, Plains-Paradise TV District, Box 1, Plains, MT 59859 (KXLY-TV Ch. 4 Spokane, WA)—10-w, lat. 47° 31' 30", long. 114° 57' 28".

Plentywood—K13LW, Plentywood Translator Corp., 114 N. Monroe, Plentywood, MT 59254 (CKCK-TV Ch. 2 Regina, Sask.)—1-w, lat. 48° 41' 42", long. 104° 35' 41".

***Plevna**—K03HD, Plevna TV Booster Club, Box 202, Plevna, MT 59344 (KXGN-TV Ch. 5 Glendive)—10-w, lat. 46° 20' 00", long. 104° 31' 50".

Plevna—K09IV, Plevna TV Booster Club, Box 202, Plevna, MT 59344 (KXGN-TV Ch. 5 Glendive)—1-w, lat. 46° 20' 00", long. 104° 31' 50".

Plevna (NE & NW)—K34DP, Plevna Public School Trustees District No. 55, Box 158, Plevna, MT 59344—20-w, lat. 46° 27' 24", long. 104° 30' 50".

Plevna (SE & SW)—K170B, Plevna Public School Trustees District No. 55, Box 158, Plevna, MT 59344—20-w, lat. 46° 20' 05", long. 104° 30' 45".

Plevna, Fallon Creek, Lame Jones & Willard areas—K07FS, Plevna TV Booster Club, Box 202, Plevna, MT 59344 (KXMA-TV Ch. 2 Dickinson, ND)—1-w, lat. 46° 20' 00", long. 104° 31' 50".

Polaris—See K070C, Grasshopper Valley.

Polaris—See K09MY, Grasshopper Valley.

Polson—K07HG, Blacktail TV Tax District, Box 609, Lakeside, MT 59922 (KECI-TV Ch. 13 Missoula)—1-w, lat. 47° 40' 42", long. 114° 08' 36".

Polson—K11HO, Blacktail TV Tax District, Box 609, Lakeside, MT 59922 (KPAX-TV Ch. 8 Missoula)—10-w, lat. 47° 40' 42", long. 114° 08' 36".

***Polson, Rollins, Elmo & Dayton**—K10LP, Blacktail TV Tax District, Box 609, Lakeside, MT 59922 (KREM-TV Ch. 2 Spokane, WA)—5-w, lat. 47° 45' 00", long. 114° 00' 00".

Pony—K07PQ, Pony Homecoming Club, Box 657, 303 Jefferson, Pony, MT 59747 (KXLF-TV Ch. 4 Butte)—1-w, lat. 45° 39' 37", long. 111° 52' 52".

Pony—K10HZ, Eagle Communications Inc., TV Bldg., Box 5268, 340 W. Main St., Missoula, MT 59806 (KTVM Ch. 6 Butte)—1-w, lat. 45° 39' 37", long. 111° 52' 52".

Poplar—K13PZ, Poplar TV District, Box 638, Poplar, MT 59255 (KFBB-TV Ch. 5 Great Falls)—10-w, lat. 48° 08' 25", long. 105° 07' 15".

Powder River—See K08JV, Broadus.

Pump's Ranch—K11NC, David & Henry Pump, Two Dot, MT 59085 (KTVO Ch. 2 Billings)—1-w, lat. 46° 20' 28", long. 110° 13' 45".

Pump's Ranch—K13NX, David & Henry Pump, Two Dot, MT 59085 (KULR-TV Ch. 8 Billings)—1-w, lat. 46° 20' 28", long. 110° 13' 45".

Quartz Creek—See K10LL, Pipe Creek.

Quartz Creek—See K11MF, Bobtail Creek.

Quartz Creek—See K13MY, Bobtail Creek.

Rexford—See K02AO, Eureka.

Rexford & Fortine—K05GC, Rexford-Marston TV District, Box 92, Rexford, MT 59930 (KPAX-TV Ch. 8 Missoula)—10-w, lat. 48° 54' 00", long. 115° 00' 00".

Richey—K13JU, Richey TV District, Richey, MT 59259 (KXGN-TV Ch. 5 Glendive)—1-w, lat. 47° 40' 00", long. 105° 03' 45".

Richland—See K04AD, Peerless.

Rock Creek—See K07DI, Hinsdale.

Rock Creek—See K07EK, Terry Creek.

Rollins—See K03DJ, Big Arm.

Rollins—See K05EE, Big Arm.

Rollins—See K10LP, Polson.

Rollins, Finley Point & Flathead Lake (western & southern shores)—K60AL, Blacktail TV Tax District, Box 609, Lakeside, MT 59922 (KRTV Ch. 3 Great Falls)—20-w, lat. 47° 45' 00", long. 114° 00' 00".

Rosebud—See K04FF, Forsyth.

Rosebud & eastern rural area—K07QK, Forsyth TV Tax District, Box 214, Forsyth, MT (KTVO Ch. 2 Billings)—10-w, lat. 46° 18' 50", long. 106° 30' 25".

Rosebud & eastern rural area—K09OK, Forsyth TV Tax District, Box 214, Forsyth, MT (KULR-TV Ch. 8 Billings)—10-w, lat. 46° 18' 50", long. 106° 30' 25".

Roundup—K04OQ, Roundup TV Tax District, Courthouse, Roundup, MT 59072 (KUED Ch. 7 Salt Lake City, UT)—10-w, lat. 46° 28' 02", long. 108° 33' 50".

Roundup—K09WS, Roundup TV Tax District, Courthouse, Roundup, MT 59072 (KSVI Ch. 6 Billings)—10-w, lat. 46° 28' 02", long. 108° 33' 50".

Roundup—K11FS, Roundup TV Tax District, Courthouse, Roundup, MT 59072 (KTVO Ch. 2 Billings)—10-w, lat. 46° 28' 02", long. 108° 33' 50".

Roundup—K13AN, Roundup TV Tax District, Courthouse, Roundup, MT 59072 (KULR-TV Ch. 8 Billings)—10-w, lat. 46° 28' 02", long. 108° 33' 50".

Roy—See K06BG, Fargo.

Roy—See K09CB, Horse Ranch.

Roy—See K11HN, Horse Ranch.

Russell Point Ranch area—K09OL, Russell Point TV, Box 426, Hobson, MT 59452 (KTVQ Ch. 2 Billings)—1-w, lat. 46° 31' 30", long. 106° 19' 30".

Ryegate—K06FU, Golden Valley TV Assn. 1, Box 163, Ryegate, MT 59074 (KULR-TV Ch. 8 Billings)—1-w, lat. 46° 18' 06", long. 109° 15' 14".

Ryegate—K12HB, Golden Valley TV Assn. 1, Box 163, Ryegate, MT 59074 (KTVQ Ch. 2 Billings)—1-w, lat. 46° 18' 06", long. 109° 15' 14".

Saco—See K06FI, Hinsdale.

Saco—See K12FB, Hinsdale.

Saco & Hinsdale—K09BX, Phillips County TV Translator District, Box 387, Malta, MT 59538 (KTVQ Ch. 2 Billings)—1-w, lat. 48° 27' 35", long. 107° 25' 25".

Salt Creek Community—K10JF, Monument TV, Box 66, Hilger, MT 59451 (KFBB-TV Ch. 5 Great Falls)—1-w, lat. 47° 24' 00", long. 109° 30' 00".

Salt Creek Community—K12JQ, Monument TV, Box 66, Hilger, MT 59451 (KRTV Ch. 3 Great Falls)—1-w, lat. 47° 24' 00", long. 109° 30' 00".

Sand Springs—K13HK, Garfield TV Club, Jordan, MT 59337 (KULR-TV Ch. 8 Billings)—1-w, lat. 47° 01' 30", long. 107° 26' 00".

Scobey—K13MA, Klear-Vu TV District, Box 12, Scobey, MT 59263 (KUMV-TV Ch. 8 Williston, ND)—5-w, lat. 48° 47' 51", long. 105° 21' 14".

Scobey, Four Buttes & rural area (south)—K03DP, Klear-Vu TV District, Box 12, Scobey, MT 59263 (KXMD-TV Ch. 11 Williston, ND)—10-w, lat. 48° 47' 51", long. 105° 21' 14".

Seeley Lake—K02OL, Eagle Communications Inc., TV Bldg., Box 5268, 340 W. Main St., Missoula, MT 59806 (KECI-TV Ch. 13 Missoula)—10-w, lat. 47° 09' 53", long. 113° 31' 49".

Shawmut—See K07WC, Harlowton.

Shelby—K08DQ, Shelby TV Club Inc., 107 Boulder Ave., Shelby, MT 59474 (KRTV Ch. 3 Great Falls)—1-w, lat. 48° 30' 43", long. 111° 50' 01".

Shelby—K10EC, Shelby TV Club Inc., 107 Boulder Ave., Shelby, MT 59474 (KFBB-TV Ch. 5 Great Falls)—1-w, lat. 48° 30' 43", long. 111° 50' 01".

Shelby—K12DI, Shelby TV Club Inc., 107 Boulder Ave., Shelby, MT 59474 (KTGF Ch. 16 Great Falls)—1-w, lat. 48° 30' 43", long. 111° 50' 01".

Sidney & Fairview—K13IG, Glendive Bcstg. Corp., 210 S. Douglas St., Glendive, MT 59320 (KXGN-TV Ch. 5 Glendive)—10-w, lat. 47° 47' 03", long. 104° 07' 35".

Silver Gate—See K11GE, Cooke City.

Silver Gate—See K13FW, Cooke City.

Somers—See K06EL, Ferndale.

Somers—K07EN, Blacktail TV Tax District, Box 609, Lakeside, MT 59922 (KXLY-TV Ch. 4 Spokane, WA)—10-w, lat. 48° 01' 15", long. 114° 03' 30".

Somers—K11KE, Blacktail TV Tax District, Box 609, Lakeside, MT 59922 (KREM-TV Ch. 2 Spokane, WA)—10-w, lat. 48° 01' 15", long. 114° 03' 30".

Somers & Lakeside—K48EO, Blacktail TV Tax District, Box 609, Lakeside, MT 59922 (KPAX-TV Ch. 8 Missoula)—100-w, lat. 48° 01' 15", long. 114° 03' 30".

Sonnette—See K10AC, Broadus.

St. Regis—K05DS, St. Regis TV Tax District, 134 Montana Hwy. 135 S, St. Regis, MT 59866 (KECI-TV Ch. 13 Missoula)—1-w, lat. 47° 19' 08", long. 115° 07' 04".

St. Regis—K10HM, St. Regis TV Tax District, 134 Montana Hwy. 135 S, St. Regis, MT 59866 (KXLY-TV Ch. 4 Spokane, WA)—1-w, lat. 47° 19' 08", long. 115° 07' 04".

Stacey—See K10AC, Broadus.

Stanford—K07AV, Stanford TV Assn., Stanford, MT 59479 (KRTV Ch. 3 Great Falls)—1-w, lat. 47° 10' 29", long. 110° 15' 47".

Stanford—K11AQ, Stanford TV Assn., Stanford, MT 59479 (KFBB-TV Ch. 5 Great Falls)—1-w, lat. 47° 10' 29", long. 110° 15' 47".

Stevens Fork Creek—See K10AU, Northfork.

Strater—See K11IH, Malta.

Strater—See K13GP, Malta.

Stryker—See K110A, Olney.

Sula—K03GW, Sula TV District, Box 15, Sula, MT 59871 (KPAX-TV Ch. 8 Missoula)—10-w, lat. 45° 49' 18", long. 113° 59' 37".

Sula—K05JE, Sula TV District, Box 15, Sula, MT 59871—lat. 45° 49' 18", long. 113° 59' 37".

Sula—K09AU, Sula TV Booster Club, Sula, MT 59871 (KECI-TV Ch. 13 Missoula)—1-w, lat. 45° 50' 08", long. 113° 57' 46".

Sunburst—See K63AQ, Sweetgrass.

Sunburst—See K65DK, Sweetgrass.

Superior—K03DT, Superior TV Booster Club, Box 250, Superior, MT 59872 (KECI-TV Ch. 13 Missoula)—1-w, lat. 47° 10' 30", long. 114° 55' 00".

Superior—K11FF, Superior TV Booster Club, Box 250, Superior, MT 59872 (KXLY-TV Ch. 4 Spokane, WA; KPAX-TV Ch. 8 Missoula)—1-w, lat. 47° 10' 30", long. 114° 55' 00".

Swan Valley—See K06EL, Ferndale.

***Sweetgrass**—K61BZ, Toole County Tax District, 305 5th St. N, Shelby, MT 59474—lat. 48° 59' 00", long. 111° 57' 30".

Sweetgrass, Border Field, Sunburst & West Butte—K63AQ, Toole County Tax District, 305 5th St. N., Shelby, MT 59474 (CISA-TV Ch. 7 Lethbridge, Alta.)—20-w, lat. 48° 59' 00", long. 111° 57' 30".

Sweetgrass, Border Field, Sunburst & West Butte—K65DK, Toole County Tax District, 305 5th St. N., Shelby, MT 59474 (KTGF Ch. 16 Great Falls)—20-w, lat. 48° 59' 00", long. 111° 57' 30".

Tampico—See K09HY, King Springs.

Tampico—See K11IA, Galpin.

Tampico—See K13IB, Galpin.

Tampico & rural area—K57AJ, Valley County Television District 1, Box 311, Glasgow, MT 59230 (KRTV Ch. 3 Great Falls)—100-w, lat. 48° 21' 42", long. 107° 08' 56".

Tampico & rural area—K69DN, Valley County Television District 1, Box 311, Glasgow, MT 59230 (KFBB-TV Ch. 5 Great Falls)—100-w, lat. 48° 21' 42", long. 107° 08' 56".

Terry—K11AA, Prairie TV District, 202 Laundre, Terry, MT 59349 (KYUS-TV Ch. 3 Miles City)—1-w, lat. 46° 49' 00", long. 105° 19' 21".

Terry—K13IK, Prairie TV District, 202 Laundre, Terry, MT 59349 (KULR-TV Ch. 8 Billings)—10-w, lat. 46° 49' 00", long. 105° 19' 21".

Terry Creek, Circle, Cohagen & Rock Creek—K07EK, Sheep Mountain TV Club, Crow Rock Rte., Miles City, MT 59301 (KXGN-TV Ch. 5 Glendive)—10-w, lat. 46° 59' 18", long. 105° 53' 05".

Thompson Falls & Thompson River area—K07FL, Thompson Falls TV District, Box 746, Thompson Falls, MT 59873 (KREM-TV Ch. 2 Spokane, WA)—10-w, lat. 47° 33' 00", long. 115° 21' 30".

Thompson Falls & Thompson River area—K09FQ, Thompson Falls TV District, Box 746, Thompson Falls, MT 59873 (KXLY-TV Ch. 4 Spokane, WA)—10-w, lat. 47° 33' 00", long. 115° 21' 30".

Thompson Falls & Thompson River area—K11FQ, Thompson Falls TV District, Box 746, Thompson Falls, MT 59873 (KTVM Ch. 6 Butte; KECI-TV Ch. 13 Missoula; KHQ-TV Ch. 6 Spokane, WA)—10-w, lat. 47° 33' 00", long. 115° 21' 30".

Thompson River—See K07FL, Thompson Falls.

Thompson River—See K09FQ, Thompson Falls.

Thompson River—See K11FQ, Thompson Falls.

Three Forks—K35DJ, Eagle Communications Inc., TV Bldg., 340 W. Main St., Missoula, MT 59802 (KTVM Ch. 6 Butte)—10-w, lat. 45° 56' 21", long. 111° 29' 10".

Toole County—K36DK, East Butte TV Club Inc., 303 5th St. N, Shelby, MT 59474 (CISA-TV Ch. 7 Lethbridge, Alta.)—100-w, lat. 48° 51' 30", long. 111° 06' 24".

Toole County—See K54AM, Joplin.

Toole, Glacier & Liberty Counties—K38DZ, East Butte TV Club Inc., 303 5th St. N, Shelby, MT 59474 (CBRT Ch. 9 Calgary, Alta.)—100-w, lat. 48° 51' 30", long. 111° 06' 24".

Toole, Glacier & Liberty Counties—K40DG, East Butte TV Club Inc., 303 5th St. N, Shelby, MT 59474 (KRTV Ch. 3 Great Falls)—100-w, lat. 48° 51' 30", long. 111° 06' 24".

Toole, Glacier & Liberty Counties—K42DD, East Butte TV Club Inc., 303 5th St. N, Shelby, MT 59474 (KTGF Ch. 16 Great Falls)—100-w, lat. 48° 51' 30", long. 111° 06' 24".

Townsend—K07EJ, Townsend TV District, Box 489, Townsend, MT 59644 (KRTV Ch. 3 Great Falls)—10-w, lat. 46° 16' 43", long. 111° 32' 55".

Townsend—K13KH, Townsend TV District, Box 489, Townsend, MT 59644 (KXLF-TV Ch. 4 Butte)—10-w, lat. 46° 17' 00", long. 111° 33' 00".

Trident—K10BO, Trident Community Club, 4070 Trident Rd., Three Forks, MT 59752 (KXLF-TV Ch. 4 Butte)—1-w, lat. 45° 56' 21", long. 111° 29' 10".

Trident—K13LX, Trident Community Club, 4070 Trident Rd., Three Forks, MT 59752 (KTVM Ch. 6 Butte)—1-w, lat. 45° 56' 21", long. 111° 29' 10".

Trout Creek-Heron-Noxon—K08GU, Trout Creek-Heron-Noxon TV District, 231 Pilgrim Creek Rd., Noxon, MT 59853 (KREM-TV Ch. 2 Spokane, WA)—10-w, lat. 47° 57' 05", long. 115° 39' 22".

Trout Creek-Heron-Noxon—K10HA, Trout Creek-Heron-Noxon TV District, 231 Pilgrim Creek Rd., Noxon, MT 59853 (KXLY-TV Ch. 4 Spokane, WA)—10-w, lat. 47° 57' 05", long. 115° 39' 22".

Trout Creek-Heron-Noxon—K12HO, Trout Creek-Heron-Noxon TV District, 231 Pilgrim Creek Rd., Noxon, MT 59853 (KHQ-TV Ch. 6 Spokane, WA)—10-w, lat. 47° 57' 05", long. 115° 39' 22".

Translators—Montana

- Troy**—K088G, Troy TV District, Box 487, Troy, MT 59935 (KREM-TV Ch. 2 Spokane, WA)—10-w, lat. 48° 28' 56", long. 115° 53' 03". Requests CP for change to lat. 48° 31' 02", long. 115° 47' 56". BPTT-9404138A.
- Troy**—K10AF, Troy TV District, Box 487, Troy, MT 59935 (KXLY-TV Ch. 4 Spokane, WA)—10-w, lat. 48° 28' 56", long. 115° 53' 03". Requests CP for change to lat. 48° 31' 02", long. 115° 47' 56". BPTT-9404138E.
- Troy**—K12AA, Troy TV District, Box 487, Troy, MT 59935 (KHQ-TV Ch. 6 Spokane, WA)—10-w, lat. 48° 28' 56", long. 115° 53' 03". Requests CP for change to lat. 48° 31' 02", long. 115° 47' 56". BPTT-9404138F.
- Turner**—See K09JG, Loring.
- Turner**—K60BV, Big Flat TV Assn., Box 1, HC 67, Turner, MT 59542 (KFBB-TV Ch. 5 Great Falls)—100-w, lat. 48° 52' 24", long. 108° 57' 13".
- Turner**—K64BQ, Big Flat TV Assn., Box 1, HC 67, Turner, MT 59542 (KTGF Ch. 16 Great Falls)—100-w, lat. 48° 52' 24", long. 108° 57' 13".
- Turner-Hogeland**—K66BZ, Big Flat TV Assn., Box 1, HC 67, Turner, MT 59542 (KRTV Ch. 3 Great Falls)—100-w, lat. 48° 52' 24", long. 108° 57' 13".
- Two Dot**—See K11FX, Big Elk Valley.
- Two Dot**—See K57FR, Harlowton.
- Two Dot**—See K59CE, Harlowton.
- Two Dot**—See K61CE, Harlowton.
- Upper Powder River**—See K03CS, Broadus.
- Upper Powder River**—See K06AA, Broadus.
- Upper Rattlesnake**—See K11J, East Missoula.
- Valier**—K09JN, Valier TV District, Valier, MT 59486 (KFBB-TV Ch. 5 Great Falls)—1-w, lat. 48° 19' 10", long. 112° 02' 03".
- Valier**—K11GA, Valier TV District, Valier, MT 59486 (KRTV Ch. 3 Great Falls)—1-w, lat. 48° 19' 10", long. 112° 02' 03".
- Valier**—K13KA, Valier TV District, Valier, MT 59486 (CISA-TV Ch. 7 Lethbridge, Aka.)—1-w, lat. 48° 19' 10", long. 112° 02' 03".
- Valley County**—K43CQ, Valley County Television District 1, Box 311, Glasgow, MT 59230 (KUMV-TV Ch. 8 Williston, ND)—100-w, lat. 48° 01' 49", long. 106° 17' 48".
- Vandalia**—See K07DI, Hinsdale.
- Varney**—See K11CI, Madison Valley.
- Virginia City**—K07CU, Virginia City TV Booster Club, Box 3, Virginia City, MT (KXLF-TV Ch. 4 Butte)—1-w, lat. 45° 16' 30", long. 111° 57' 15".
- Virginia City**—K10HL, Eagle Communications Inc., TV Bldg., 340 W. Main St., Missoula, MT 59802 (KTVM Ch. 6 Butte)—1-w, lat. 45° 16' 30", long. 111° 57' 15".
- Volborg**—K06AC, Stacey TV Club, Volborg, MT 59351 (KULR-TV Ch. 8 Billings)—1-w, lat. 45° 40' 00", long. 105° 57' 00".
- Wagner**—See K08FS, Dodson.
- Wagner**—See K10FC, Dodson.
- Wagner**—See K11IH, Malta.
- Wagner**—See K12GP, Dodson.
- Wagner**—See K13GP, Malta.
- Watkins, Ennis, McAllister & rural area SE of Ennis**—K09KH, Eagle Communications Inc., TV Bldg., 340 W. Main St., Missoula, MT 59802 (KTVM Ch. 6 Butte)—1-w, lat. 45° 20' 11", long. 111° 41' 50".
- Webster**—K06IP, Baker TV Tax District, Drawer F, Baker, MT 59313 (KPSD-TV Ch. 13 Eagle Butte, SD)—10-w, lat. 46° 00' 45", long. 104° 09' 25".
- Weeksville**—K66AC, Plains-Paradise TV District, Box 1, Plains, MT 59859 (KXLY-TV Ch. 4 Spokane, WA)—100-w, lat. 47° 22' 20", long. 114° 51' 28".
- Weeksville, Burgess Lake & Lynch Creek**—K68AW, Plains-Paradise TV District, Box 1, Plains, MT 59859 (KCFW-TV Ch. 9 Kalispell)—100-w, lat. 47° 22' 20", long. 114° 51' 28".
- West Butte**—See K63AQ, Sweetgrass.
- West Butte**—See K65DK, Sweetgrass.
- West Galcier**—See K05FC, Lake McDonald.
- West Glacier, Coram, Martin City & Hungry Horse**—K07IT, Desert Mountain TV Assn., Box 242, Martin City, MT 59926 (KXLY-TV Ch. 4 Spokane, WA)—5-w, lat. 48° 26' 30", long. 113° 58' 00".
- West Glacier, Coram, Martin City & Hungry Horse**—K10LH, Desert Mountain TV Assn., Box 242, Martin City, MT 59926 (KSPS-TV Ch. 7 Spokane, WA)—5-w, lat. 48° 26' 30", long. 113° 58' 00".
- West Glacier, Coram, Martin City & Hungry Horse**—K12LU, Desert Mountain TV Assn., Box 242, Martin City, MT 59926 (KREM-TV Ch. 2 Spokane, WA)—5-w, lat. 48° 26' 30", long. 113° 58' 00".
- West Yellowstone**—K2BAZ, West Yellowstone TV Translator District, 380 Cream Creek Rd., West Yellowstone, MT 59758 (KIDK Ch. 3 Idaho Falls-Pocatello-Blackfoot, ID)—20-w, lat. 44° 45' 10", long. 111° 11' 54".
- West Yellowstone**—K30BC, West Yellowstone TV Translator District, 380 Cream Creek Rd., West Yellowstone, MT 59758 (KISU-TV Ch. 10 Pocatello, ID)—20-w, lat. 44° 45' 10", long. 111° 11' 54".
- West Yellowstone**—K32CG, West Yellowstone TV Translator District, 380 Cream Creek Rd., West Yellowstone, MT 59758 (KPVI Ch. 6 Pocatello-Blackfoot-Idaho Falls, ID)—20-w, lat. 44° 45' 10", long. 111° 11' 54".
- West Yellowstone**—K34AW, West Yellowstone TV Translator District, 380 Cream Creek Rd., West Yellowstone, MT 59758—20-w, lat. 44° 45' 10", long. 111° 11' 54".
- White Sulphur Springs**—K07NU, Flatiron Corp., Box 421, White Sulphur Springs, MT 59645 (KTVM Ch. 6 Butte)—10-w, lat. 46° 30' 12", long. 110° 49' 41".
- White Sulphur Springs**—K08LI, Meagher County Public TV Inc., Box 421, White Sulphur Springs, MT 59645—lat. 46° 30' 12", long. 110° 49' 41".
- White Sulphur Springs**—K09MH, Flatiron Corp., Box 421, White Sulphur Springs, MT 59645 (KXLF-TV Ch. 4 Butte)—10-w, lat. 46° 30' 12", long. 110° 49' 41". Note: Licensed as LPTV.
- White Sulphur Springs**—K10NX, Flatiron Corp., Box 421, White Sulphur Springs, MT 59645 (KRTV Ch. 3 Great Falls)—10-w, lat. 46° 30' 12", long. 110° 49' 41".
- White Sulphur Springs**—K11MP, Flatiron Corp., Box 421, White Sulphur Springs, MT 59645 (KFBB-TV Ch. 5 Great Falls)—10-w, lat. 46° 30' 12", long. 110° 49' 41".
- White Sulphur Springs**—K57CX, Meagher County Public Television Inc., Box 421, White Sulphur Springs, MT 59645 (KRMA-TV Ch. 6 Denver, CO)—1-w, lat. 46° 30' 12", long. 110° 49' 41".
- Whitewater**—See K07IB, Wynot.
- Whitewater**—See K11GX, Wynot.
- Whitewater**—See K13DU, Wynot.
- Whitewater**—K34DN, Phillips County TV Translator District, Box 387, Malta, MT 59538 (KFBB-TV Ch. 5 Great Falls)—100-w, lat. 48° 45' 30", long. 107° 45' 00".
- Willard**—See K07FS, Plevna.
- Willow Creek**—See K10HI, Drummond.
- Winifred & rural area**—K07OA, Winifred TV Tax District, Box 803, Winifred, MT 59089 (KRTV Ch. 3 Great Falls)—1-w, lat. 47° 33' 40", long. 109° 21' 50".
- Winifred & rural area**—K11NH, Winifred TV Tax District, Box 803, Winifred, MT 59089 (KFBB-TV Ch. 5 Great Falls)—1-w, lat. 47° 33' 40", long. 109° 21' 50".
- Winnett**—K06LF, Winnett Community TV System, Winnett, MT 59087 (KSVI Ch. 6 Billings)—lat. 47° 04' 36", long. 108° 21' 43".
- Winnett**—K10DA, Winnett Community TV System, Winnett, MT 59087 (KTVO Ch. 2 Billings)—1-w, lat. 47° 04' 36", long. 108° 21' 43".
- Winnett**—K12FD, Winnett Community TV System, Winnett, MT 59087 (KULR-TV Ch. 8 Billings)—1-w, lat. 47° 04' 36", long. 108° 21' 43".
- Wise River**—K09IN, Wise River TV Booster Assn., Wise River, MT 59767 (KXLF-TV Ch. 4 Butte)—1-w, lat. 45° 46' 40", long. 112° 57' 00".
- Wolf Point**—K04GF, Wolf Point TV District, Box 276, Wolf Point, MT 59201 (KXMD-TV Ch. 11 Williston, ND)—1-w, lat. 48° 06' 44", long. 105° 41' 42".
- Wolf Point**—K06AV, Wolf Point TV District, Box 276, Wolf Point, MT 59201 (KUMV-TV Ch. 8 Williston, ND)—1-w, lat. 48° 06' 44", long. 105° 41' 42".
- Wolf Point**—K13FP, Wolf Point TV District, Box 276, Wolf Point, MT 59201 (CKCK-TV Ch. 2 Regina, Sask.)—1-w, lat. 48° 06' 44", long. 105° 41' 42".
- Wolf Point**—K55BX, Poplar TV District, Box 638, Poplar, MT 59255 (KFBB-TV Ch. 5 Great Falls)—100-w, lat. 48° 06' 45", long. 105° 41' 45".
- Wolf Point**—K61CP, Wolf Point TV District, Box 276, Wolf Point, MT 59201 (KRMA-TV Ch. 6 Denver, CO)—100-w, lat. 48° 06' 44", long. 105° 41' 42".
- Wynot, Loring, Lovejoy & Whitewater**—K07IB, Phillips County TV Translator District, Box 387, Malta, MT 59538 (KTGF Ch. 16 Great Falls)—1-w, lat. 48° 45' 30", long. 107° 45' 00".
- Wynot, Loring, Lovejoy & Whitewater**—K11GX, Phillips County TV Translator District, Box 387, Malta, MT 59538 (KRTV Ch. 3 Great Falls)—1-w, lat. 48° 45' 30", long. 107° 45' 00".
- Wynot, Loring, Lovejoy & Whitewater**—K13DU, Phillips County TV Translator District, Box 387, Malta, MT 59538 (KTVO Ch. 2 Billings)—1-w, lat. 48° 45' 30", long. 107° 45' 00".
- Zurich**—See K02BT, Chinook.
- Zurich**—See K04AN, Chinook.

Nebraska

- Ainsworth**—K09FH, City of Ainsworth, 319 N. Walnut, Ainsworth, NE 69210—1-w, lat. 42° 32' 02", long. 99° 51' 10".
- Ainsworth**—K11KW, City of Ainsworth, 319 N. Walnut, Ainsworth, NE 69210 (KOLN Ch. 10 Lincoln)—10-w, lat. 42° 33' 25", long. 99° 51' 41".
- Ainsworth**—K13EH, City of Ainsworth, 319 N. Walnut, Ainsworth, NE 69210 (KCAN Ch. 8 Albion)—10-w, lat. 42° 33' 25", long. 99° 51' 41".

Nebraska—Translators

- Ainsworth**—See K56AJ, Bassett.
- Arnold**—K13LF, Arnold Chamber of Commerce, Box 395, Arnold, NE 69120 (KGIN Ch. 11 Grand Island)—1-w, lat. 41° 26' 57", long. 100° 11' 04".
- Atkinson**—K02GR, City of Atkinson, City Clerk, Atkinson, NE 69120 (KOLN Ch. 10 Lincoln)—10-w, lat. 42° 31' 45", long. 98° 57' 40".
- Bassett**—K13PB, City of Bassett, Box 383, Bassett, NE 68714 (KPRY-TV Ch. 4 Pierre, SD)—10-w, lat. 42° 34' 00", long. 99° 32' 00".
- Bassett & Ainsworth**—K56AJ, Citadel Communications Co. Ltd., 7th & Douglas Sts., Sioux City, IA 51101 (KCAN Ch. 8 Albion)—100-w, lat. 42° 37' 33", long. 99° 19' 30".
- Baxter Cattle Co. Ranch**—K13PJ, Baxter Cattle Co., 4461 W. Capital Ave., Grand Island, NE (KPRY-TV Ch. 4 Pierre, SD)—1-w, lat. 42° 47' 53", long. 100° 01' 40".
- Beatrice**—K17CI, Fant Bcstg. Co. of Nebraska Inc., 510 Chestnut St., Gadsden, AL 35901 (KSNB-TV Ch. 4 Superior; KHGI-TV Ch. 13 Kearney-Hastings-Grand Island)—1000-w, lat. 40° 15' 49", long. 96° 46' 27".
- Beatrice**—K23AA, Nebraska Educational Telecommunications Commission, Box 83111, Lincoln, NE 68501 (KUON-TV Ch. 12 Lincoln)—1000-w, lat. 40° 13' 07", long. 96° 54' 55".
- Beaver Lake area**—K20DK, Beaver-Valentine TV Inc., 118 W. 2nd St., Valentine, NE 69201 (KNOP-TV Ch. 2 North Platte)—100-w, lat. 42° 27' 00", long. 100° 41' 07".
- Benkelman**—K12HQ, Nebraska Educational Telecommunications Commission, Box 83111, Lincoln, NE 68501 (KPNE-TV Ch. 9 North Platte)—10-w, lat. 40° 03' 07", long. 101° 32' 23".
- Blair**—K68AV, Nebraska Educational Telecommunications Commission, Box 83111, Lincoln, NE 68501 (KUON-TV Ch. 12 Lincoln)—10-w, lat. 41° 31' 53", long. 96° 08' 12".
- Broken Bow**—K04CV, Broken Bow Jr. Chamber of Commerce, TV Translator Committee, 609 N. 11th Ave., Broken Bow, NE 68822 (KGIN Ch. 11 Grand Island)—10-w, lat. 41° 23' 49", long. 99° 37' 03".
- Broken Bow**—K06EY, Broken Bow Jr. Chamber of Commerce, TV Translator Committee, 609 N. 11th Ave., Broken Bow, NE 68822 (KHGI-TV Ch. 13 Kearney-Hastings-Grand Island)—1-w, lat. 41° 23' 30", long. 99° 37' 00".
- Broken Bow**—K09GW, Broken Bow Jr. Chamber of Commerce, TV Translator Committee, 609 N. 11th Ave., Broken Bow, NE 68822 (KNOP-TV Ch. 2 North Platte)—10-w, lat. 41° 23' 30", long. 99° 37' 00".
- Broken Bow**—K18DH, North Platte TV Inc., Box 749, North Platte, NE 69101 (KNOP-TV Ch. 2 North Platte)—10-w, lat. 41° 25' 53", long. 99° 50' 17".
- Burwell**—K02CF, City of Burwell, 404 Grand Ave., Burwell, NE 68823 (KGIN Ch. 11 Grand Island)—1-w, lat. 41° 47' 45", long. 99° 06' 00".
- Burwell**—K09IK, City of Burwell, 404 Grand Ave., Burwell, NE 68823 (KHAS-TV Ch. 5 Hastings)—1-w, lat. 41° 47' 45", long. 99° 06' 00".
- Cambridge**—K25AG, Busse Broadcasting Corp., Debtor-in-Possession, 590 W. Maple St., Kalamazoo, MI 49008 (KGIN Ch. 11 Grand Island)—100-w, lat. 40° 22' 02", long. 100° 17' 58".
- Center**—K12GL, Village of Center, Center, NE 68724 (KTIV Ch. 4 Sioux City, IA)—1-w, lat. 42° 36' 30", long. 97° 52' 32".
- Chadron**—K02NY, City of Chadron, 234 Main St., Chadron, NE 69337 (KDUH-TV Ch. 4 Scottsbluff)—10-w, lat. 42° 48' 04", long. 103° 00' 22".
- Chadron & Chadron Area Housing Development**—K06JC, Nebraska Educational Telecommunications Commission, Box 83111, Lincoln, NE 68501 (KTNE-TV Ch. 13 Alliance)—10-w, lat. 42° 48' 47", long. 103° 00' 22".
- Chadron Area Housing Development**—See K06JC, Chadron.
- Chambers**—K02GS, Chambers TV Committee, Chambers, NE 68725 (KOLN Ch. 10 Lincoln)—1-w, lat. 42° 12' 49", long. 98° 41' 58".
- Cody**—K09IX, Village of Cody, Cody, NE (KDUH-TV Ch. 4 Scottsbluff)—5-w, lat. 42° 56' 55", long. 101° 14' 30".
- *Columbus**—K25FE, Fant Bcstg. Co. of Nebraska Inc., Box 220, Kearney, NE 68848 (KHGI-TV Ch. 13 Kearney-Hastings-Grand Island)—1000-w, lat. 41° 18' 21", long. 97° 20' 56".
- Columbus**—K70CS, Community TV Assn. Inc. of Columbus, Box 445, Columbus, NE 68601 (KETV Ch. 7 Omaha)—10-w, lat. 41° 27' 02", long. 97° 15' 03".
- Columbus**—K72BT, Community TV Assn. Inc. of Columbus, Box 445, Columbus, NE 68601 (KMTV Ch. 3 Omaha)—10-w, lat. 41° 27' 02", long. 97° 15' 03".
- Columbus**—K74CC, Community TV Assn. Inc. of Columbus, Box 445, Columbus, NE 68601 (KOLN Ch. 10 Lincoln)—10-w, lat. 41° 27' 02", long. 97° 15' 03".
- Cozad**—K55AF, Busse Broadcasting Corp., Debtor-in-Possession, 590 W. Maple St., Kalamazoo, MI 49008 (KGIN Ch. 11 Grand Island)—100-w, lat. 40° 38' 04", long. 99° 41' 51".
- Crawford & Fort Robinson State Park**—K06KR, Nebraska Educational Telecommunications Commission, Box 83111, Lincoln, NE 68501 (KTNE-TV Ch. 13 Alliance)—10-w, lat. 42° 40' 13", long. 103° 24' 09".
- Crookston**—K08BE, Village of Crookston, Crookston, NE 69212 (KPLO-TV Ch. 6 Reliance, SD)—1-w, lat. 42° 55' 44", long. 100° 44' 44".
- Culbertson**—K02IU, Village of Culbertson, Box 426, Culbertson, NE 69024 (KBSL-TV Ch. 10 Goodland, KS)—10-w, lat. 40° 14' 01", long. 100° 50' 17".
- Culbertson**—K12KI, Nebraska Educational Telecommunications Commission, Box 83111, Lincoln, NE 68501 (KPNE-TV Ch. 9 North Platte)—1-w, lat. 40° 14' 10", long. 100° 50' 23".
- Decatur**—K66AR, Nebraska Educational Telecommunications Commission, Box 83111, Lincoln, NE 68501 (KXNE-TV Ch. 19 Norfolk)—10-w, lat. 42° 00' 21", long. 96° 15' 25".
- Elgin**—See K39AL, Neligh.
- Elgin**—See K80BU, Neligh.
- Elkhorn Valley**—See K39AL, Neligh.
- Elkhorn Valley**—See K80BU, Neligh.
- Falls City**—K24AC, Nebraska Educational Telecommunications Commission, Box 83111, Lincoln, NE 68501 (KUON-TV Ch. 12 Lincoln)—1000-w, lat. 40° 13' 10", long. 95° 39' 55".
- Fort Robinson State Park**—See K06KR, Crawford.
- Gothenburg**—K27AJ, Busse Broadcasting Corp., Debtor-in-Possession, 590 W. Maple St., Kalamazoo, MI 49008 (KGIN Ch. 11 Grand Island)—1-w, lat. 40° 58' 32", long. 100° 11' 23".
- Hamlet & Palisade**—K04HZ, Village of Palisade, 122 N. Main, Palisade, NE 69040 (KBSL-TV Ch. 10 Goodland, KS)—10-w, lat. 40° 19' 50", long. 101° 07' 40".
- Harrison**—K08LN, Nebraska Educational Telecommunications Commission, Box 83111, Lincoln, NE 68501 (KTNE-TV Ch. 13 Alliance)—10-w, lat. 42° 47' 05", long. 103° 59' 46".
- Harrison**—K09PW, Harrison Men's Community Club, Box 156, Harrison, NE 69346 (KIVV-TV Ch. 5 Lead-Deadwood, SD)—5-w, lat. 42° 43' 30", long. 103° 54' 00".
- Hershey**—See K07JX, Sutherland.
- Holdrege**—K14FY, Nebraska Television Corp., Box 578, Hastings, NE 68902 (KHAS-TV Ch. 5 Hastings)—1000-w, lat. 40° 24' 25", long. 99° 19' 14".
- Inman**—See K51CC, O'Neill.
- Inman**—See K74CL, O'Neill.
- Kilgore**—K09IW, Kilgore TV Committee, Box 88, Kilgore, NE 69216 (KPLO-TV Ch. 6 Reliance, SD)—1-w, lat. 42° 57' 00", long. 100° 57' 30".
- Lewellen**—K07JI, Village of Lewellen, Box 152, Lewellen, NE 69147 (KNOP-TV Ch. 2 North Platte)—1-w, lat. 41° 18' 19", long. 102° 08' 07".
- Lewellen**—K11KC, Village of Lewellen, Box 152, Lewellen, NE 69147 (KWNB-TV Ch. 6 Hayes Center)—1-w, lat. 41° 18' 19", long. 102° 08' 07".
- Lexington**—K35AL, North Platte TV Inc., Box 749, North Platte, NE 69101 (KNOP-TV Ch. 2 North Platte)—lat. 40° 41' 20", long. 99° 46' 31".
- *Lincoln**—K18CD, Fant Bcstg. Co. of Nebraska Inc., 510 Chestnut St., Gadsden, AL 35901—100-w, lat. 40° 49' 12", long. 96° 39' 29".
- Lincoln**—K22CX, Fant Bcstg. Co. of Nebraska Inc., 510 Chestnut St., Gadsden, AL 35901 (KSNB-TV Ch. 4 Superior)—1000-w, lat. 40° 51' 10", long. 96° 40' 36".
- Lincoln**—K67CV, Channel America LPTV License Subsidiary Inc., 19 W. 21st St., New York, NY 10010—70-w, lat. 40° 48' 42", long. 96° 42' 05". Note: Licensed as LPTV.
- Long Pine**—K12JG, City of Long Pine, Box 398, Long Pine, NE 69217 (KPRY-TV Ch. 4 Pierre, SD)—10-w, lat. 42° 31' 40", long. 99° 42' 05".
- Lynch**—K02LF, Lynch Community Club, Lynch, NE 68746 (KELO-TV Ch. 11 Sioux Falls, SD)—1-w, lat. 42° 49' 10", long. 98° 27' 45".
- Lynch**—K10KU, Lynch Community Club, Lynch, NE 68746 (KTIV Ch. 4 Sioux City, IA)—1-w, lat. 42° 49' 10", long. 98° 27' 45".
- Lynch**—K12LH, Lynch Community Club, Lynch, NE 68746 (KDLT Ch. 5 Mitchell-Sioux Falls, SD)—1-w, lat. 42° 49' 10", long. 98° 27' 45".
- McCook**—K13KB, Nebraska Educational Telecommunications Commission, Box 83111, Lincoln, NE 68501 (KLNE-TV Ch. 3 Lexington)—10-w, lat. 40° 12' 46", long. 100° 38' 24".
- *McCook**—K21CL, Fant Bcstg. Co. of Nebraska Inc., 510 Chestnut St., Gadsden, AL 35901 (KWNB-TV Ch. 6 Hayes Center)—20-w, lat. 40° 12' 35", long. 100° 39' 02".
- Merriman**—K02JR, Village of Merriman, Box 63, Merriman, NE 69218 (KDUH-TV Ch. 4 Scottsbluff)—1-w, lat. 42° 54' 53", long. 101° 41' 51".
- Merriman**—K07JY, Village of Merriman, Box 63, Merriman, NE 69218—lat. 42° 54' 53", long. 101° 41' 51".
- Merriman**—K10NA, Village of Merriman, Box 63, Merriman, NE 69218 (KDUH-TV Ch. 4 Scottsbluff)—1-w, lat. 42° 54' 53", long. 101° 41' 51".
- Neligh**—K28AP, Busse Broadcasting Corp., Debtor-in-Possession, 590 W. Maple St., Kalamazoo, MI 49008 (KOLN Ch. 10 Lincoln)—100-w, lat. 42° 02' 43", long. 98° 01' 41".

Translators—Nebraska

Neligh—K65AT, Nebraska Educational Telecommunications Commission, Box 83111, Lincoln, NE 68501 (KXNE-TV Ch. 19 Norfolk)—10-w, lat. 42° 02' 43", long. 98° 01' 41".

Neligh, Elgin, Elkhorn Valley & Tilden—K39AL, Quincy Newspapers Inc., 130 S. 5th St., Quincy, IL 62301 (KTIV Ch. 4 Sioux City, IA)—100-w, lat. 42° 02' 39", long. 98° 02' 01".

Neligh, Elgin, Elkhorn Valley & Tilden—K80BU, Citadel Communications Co. Ltd., 7th & Douglas Sts., Sioux City, IA 51101—100-w, lat. 42° 02' 39", long. 98° 02' 01".

Newport—K24AA, Busse Broadcasting Corp., Debtor-in-Possession, 590 W. Maple St., Kalamazoo, MI 49008 (KOLN Ch. 10 Lincoln)—1000-w, lat. 42° 37' 33", long. 99° 19' 30".

Niobrara—K698M, Nebraska Educational Telecommunications Commission, Box 83111, Lincoln, NE 68501 (KXNE-TV Ch. 19 Norfolk)—1-w, lat. 42° 44' 42", long. 98° 02' 00".

Norfolk—K30BP, KMEG Television Inc., Box 657, Sioux City, IA 51102 (KMEG Ch. 14 Sioux City, IA)—100-w, lat. 42° 01' 43", long. 97° 21' 24".

Norfolk—K48CH, The New Jersey Herald Inc., 3135 Floyd Blvd., Sioux City, IA 51105 (KTIV Ch. 4 Sioux City, IA)—100-w, lat. 42° 02' 05", long. 97° 21' 53".

Norfolk—K61AO, The Chronicle Publishing Co., 3501 Farnam St., Omaha, NE 68131 (WOWT Ch. 6 Omaha)—100-w, lat. 42° 01' 56", long. 97° 21' 51".

Norfolk—K74GE, Citadel Communications Co. Ltd., 7th & Douglas Sts., Sioux City, IA 51101—100-w, lat. 42° 02' 05", long. 97° 21' 53".

North Platte—K04ED, City of North Platte, City Hall, 211 W. 3rd St., North Platte, NE 69101 (KGIN Ch. 11 Grand Island)—10-w, lat. 41° 08' 30", long. 100° 45' 30".

***North Platte**—K13VO, Fant Bcstg. Co. of Nebraska Inc., 510 Chestnut St., Gadsden, AL 35901 (KWNB-TV Ch. 6 Hayes Center; KHGI-TV Ch. 13 Kearney-Hastings-Grand Island)—10-w, lat. 41° 08' 30", long. 100° 45' 30".

North Platte—K57CZ, Busse Broadcasting Corp., Debtor-in-Possession, 590 W. Maple St., Kalamazoo, MI 49008 (KOLN Ch. 10 Lincoln; KGIN Ch. 11 Grand Island)—100-w, lat. 41° 08' 30", long. 100° 45' 30".

***O'Neill**—K34CU, Busse Broadcasting Corp., Debtor-in-Possession, 590 W. Maple St., Kalamazoo, MI 49008 (KOLN Ch. 10 Lincoln)—100-w, lat. 42° 27' 00", long. 98° 36' 50".

O'Neill—K72DQ, Busse Bcstg. Inc., 2615 Nicolet Dr., Green Bay, WI 54301 (KOLN Ch. 10 Lincoln)—10-w, lat. 42° 27' 00", long. 98° 36' 50". Requests CP for change from Ch. 72 to Ch. 34. BPTT-890303IG.

O'Neill & Inman—K51CC, Quincy Newspapers Inc., 130 S. 5th St., Quincy, IL 62301 (KTIV Ch. 4 Sioux City, IA)—100-w, lat. 42° 26' 34", long. 98° 36' 26".

O'Neill & Inman—K74CL, Citadel Communications Co. Ltd., 7th & Douglas Sts., Sioux City, IA 51101—100-w, lat. 42° 26' 34", long. 98° 36' 26".

Ogallala—K21CY, North Platte TV Inc., Box 749, North Platte, NE 69101 (KNOP-TV Ch. 2 North Platte)—41-w, lat. 41° 08' 30", long. 101° 43' 15".

Ogallala—K26CV, Trinity Bcstg. Network, Box C-11949, Santa Ana, CA 92711 (KTBN-TV Ch. 40 Santa Ana-Los Angeles, CA)—100-w, lat. 41° 08' 02", long. 101° 41' 42".

Omaha—K18EC, Pappas Stations Partnership, 500 S. Chinoweth Rd., Visalia, CA 93277 (KPTM Ch. 42 Omaha)—1000-w, lat. 41° 15' 17", long. 95° 50' 09".

Omaha—K57GY, Pappas Telecasting of the Midlands, 4625 Farnam St., Omaha, NE 68132—1000-w, lat. 41° 18' 16", long. 96° 01' 41".

Ord—K02HJ, City of Ord, 1917 O St., Ord, NE 68862 (KHAS-TV Ch. 5 Hastings)—1-w, lat. 41° 35' 38", long. 98° 55' 29".

Ord—K04HI, City of Ord, 1917 O St., Ord, NE 68862 (KGIN Ch. 11 Grand Island)—1-w, lat. 41° 36' 00", long. 98° 56' 00".

Palisade—See K04HZ, Hamlet.

Pawnee City—K33AC, Nebraska Educational Telecommunications Commission, Box 83111, Lincoln, NE 68501 (KUON-TV Ch. 12 Lincoln)—1000-w, lat. 40° 11' 01", long. 96° 21' 03".

Scottsbluff—K02NT, Duhamel Bcstg. Enterprises, Box 1760, Rapid City, SD 57709 (KOTA-TV Ch. 3 Rapid City, SD)—lat. 41° 51' 44", long. 103° 39' 38".

Stapleton—K12KW, Village of Stapleton, Box 86, Stapleton, NE 69183 (KWNB-TV Ch. 6 Hayes Center)—1-w, lat. 41° 28' 40", long. 100° 30' 30".

Stratton—K13NU, Nebraska Educational Telecommunications Commission, Box 83111, Lincoln, NE 68501 (KPNE-TV Ch. 9 North Platte)—1-w, lat. 40° 09' 12", long. 101° 13' 34".

Sutherland & Hershey—K07JX, Sutherland Chamber of Commerce, Box 338, Sutherland, NE 69165 (KGIN Ch. 11 Grand Island)—1-w, lat. 41° 09' 58", long. 101° 07' 37".

Taylor—K09MC, Tibbs TV & Appliance, Box 210, Taylor, NE 68879—1-w, lat. 41° 47' 16", long. 99° 22' 19".

Tilden—See K39AL, Neligh.

Tilden—See K80BU, Neligh.

Trenton—K04EG, Village of Trenton, Box 68, Trenton, NE 69044 (KBSL-TV Ch. 10 Goodland, KS)—1-w, lat. 40° 10' 44", long. 101° 00' 37".

Trenton—K12KK, Nebraska Educational Telecommunications Commission, Box 83111, Lincoln, NE 68501 (KPNE-TV Ch. 9 North Platte)—1-w, lat. 40° 10' 51", long. 101° 00' 41".

Valentine—K09IS, City of Valentine, Mayor's Office, 323 N. Main St., Valentine, NE 69201 (KPLO-TV Ch. 6 Reliance, SD)—1-w, lat. 42° 53' 20", long. 100° 33' 10".

Valentine—K15EQ, Beaver-Valentine TV Inc., 118 W. 2nd St., Valentine, NE 69201 (KNOP-TV Ch. 2 North Platte)—100-w, lat. 42° 54' 07", long. 100° 33' 05".

Valentine—K69AL, City of Valentine, Mayor's Office, 323 N. Main St., Valentine, NE 69201 (KOLN Ch. 10 Lincoln)—100-w, lat. 42° 54' 07", long. 100° 33' 05".

Venango—K12AP, Venango Lions Club, Venango, NE 69168 (KNOP-TV Ch. 2 North Platte)—1-w, lat. 40° 45' 00", long. 102° 03' 00".

Verdigré—K02BD, Mormedia Inc., Box 1313, Eugene, OR 97440 (KCAU-TV Ch. 9 Sioux City, IA)—1-w, lat. 42° 37' 40", long. 98° 01' 50".

Verdigré—K06GM, Village of Verdigré, Village Clerk, Verdigré, NE 68783 (KELO-TV Ch. 11 Sioux Falls, SD)—1-w, lat. 42° 37' 40", long. 98° 01' 50".

Verdigré—K10JW, Nebraska Educational Telecommunications Commission, Box 83111, Lincoln, NE 68501 (KXNE-TV Ch. 19 Norfolk)—1-w, lat. 42° 34' 55", long. 98° 01' 49".

Verdigré—K13CE, Village of Verdigré, Village Clerk, Verdigré, NE 68783 (KTIV Ch. 4 Sioux City, IA)—1-w, lat. 42° 32' 40", long. 98° 02' 30".

Wallace—K23AH, Busse Broadcasting Corp., Debtor-in-Possession, 590 W. Maple St., Kalamazoo, MI 49008 (KGIN Ch. 11 Grand Island)—1000-w, lat. 41° 03' 50", long. 101° 11' 29".

Wauneta—K04DN, Village of Wauneta, Box 95, 45 E. Wichita, Wauneta, NE 69045 (KSNK Ch. 8 McCook, NE-Oberlin, KS)—1-w, lat. 40° 25' 25", long. 101° 22' 00".

Wauneta—K12GR, Village of Wauneta, Box 95, 45 E. Wichita, Wauneta, NE 69045 (KBSL-TV Ch. 10 Goodland, KS)—1-w, lat. 40° 26' 14", long. 101° 23' 01".

Wauneta—K69BN, Nebraska Educational Telecommunications Commission, Box 83111, Lincoln, NE 68501 (KPNE-TV Ch. 9 North Platte)—1-w, lat. 40° 25' 14", long. 101° 21' 58".

Wood Lake—K13AW, Citizens Group, Wood Lake, NE 69201 (KPLO-TV Ch. 6 Reliance,

SD)—1-w, lat. 42° 38' 20", long. 100° 14' 30".

Nevada

Alamo & Ash Springs—K09SC, Pahrana-gat Valley Television District, Box 428, Alamo, NV 89001 (KTNV Ch. 13 Las Vegas)—1-w, lat. 37° 15' 59", long. 114° 47' 05".

Alamo, Ash Springs & Hiko—K02KF, Pahrana-gat Valley Television District, Box 428, Alamo, NV 89001 (KVBC Ch. 3 Las Vegas)—10-w, lat. 37° 22' 36", long. 115° 15' 02".

Alamo, Ash Springs & Hiko—K04KH, Pahrana-gat Valley Television District, Box 428, Alamo, NV 89001 (KSL-TV Ch. 5 Salt Lake City, UT)—10-w, lat. 37° 22' 36", long. 115° 15' 02".

Alamo, Ash Springs & Hiko—K11PV, Pahrana-gat Valley Television District, Box 428, Alamo, NV 89001 (KSL-TV Ch. 5 Salt Lake City, UT)—1-w, lat. 37° 15' 59", long. 114° 47' 05".

Alamo, Ash Springs, Hiko in Pahrana-gat Valley & seasonal ranch facilities in Delamar Valley—K07QH, Pahrana-gat Valley Television District, Box 428, Alamo, NV 89001 (KVBC Ch. 3 Las Vegas)—1-w, lat. 37° 15' 59", long. 114° 47' 05".

Alamo, Hiko & Ash Springs—K10NV, Clark County School District, Courthouse Annex, 2832 E. Flamingo, Las Vegas, NV 89121 (KLXV Ch. 10 Las Vegas)—10-w, lat. 37° 22' 40", long. 115° 15' 14".

Ash Springs—See K02KF, Alamo.

Ash Springs—See K04KH, Alamo.

Ash Springs—See K07QH, Alamo.

Ash Springs—See K09SC, Alamo.

Ash Springs—See K10NV, Alamo.

Ash Springs—See K11PV, Alamo.

Austin—K06KD, Valley Bcstg. Co., Box 44169, Las Vegas, NV 89116 (KVBC Ch. 3 Las Vegas)—10-w, lat. 39° 27' 13", long. 117° 03' 13".

Austin—K10KB, Austin TV Assn., Box 36, Austin, NV 89310 (KTVN Ch. 2 Reno)—5-w, lat. 40° 30' 12", long. 117° 03' 48".

Austin—K12IX, Donald E. Pray, 900 Oneok Place, Tulsa, OK 74103 (KOLO-TV Ch. 8 Reno)—10-w, lat. 39° 27' 13", long. 117° 03' 13".

- *Austin**—K26EH, Austin TV Assn., Box 10, Austin, NV 89310 (KAME-TV Ch. 21 Reno)—10-w, lat. 39° 29' 33", long. 117° 03' 45".
- *Austin**—K28EI, Austin TV Assn., Box 10, Austin, NV 89310—10-w, lat. 39° 29' 33", long. 117° 03' 45".
- *Austin**—K58EV, Austin TV Assn., Box 10, Austin, NV 89310 (KAME-TV Ch. 21 Reno)—1-w, lat. 39° 20' 48", long. 117° 24' 00".
- *Austin**—K60FK, Austin TV Assn., Box 10, Austin, NV 89310—1-w, lat. 39° 20' 48", long. 117° 24' 00".
- Babbitt**—K53AU, Mineral TV District 1, Box 400, Hawthorne, NV 89415 (KQED Ch. 9 San Francisco, CA; KNPB Ch. 5 Reno)—100-w, lat. 38° 31' 05", long. 118° 37' 56". Requests CP to change city of license to Walker Lake & Spanish Springs Rd., Ch. 53 to Ch. 38, lat. 38° 35' 27", long. 118° 34' 28". BPTT-940411BK.
- Baker**—See K07OH, Garrison, UT.
- Baker**—See K09NB, Garrison, UT.
- Baker**—See K11NP, Garrison, UT.
- Baker**—See K130J, Garrison, UT.
- Baker**—K55GN, Millard County, Box 226, 60 S. Main, Fillmore, UT 84631 (KJZZ-TV Ch. 14 Salt Lake City, UT)—100-w, lat. 38° 56' 53", long. 114° 09' 05".
- *Baker, NV & Garrison, UT**—K48FH, Millard County, 60 S. Main St., Fillmore, UT 84631—100-w, lat. 38° 56' 53", long. 114° 09' 05".
- Battle Mountain**—K11IY, Argenta TV Maintenance District, Box 565, Battle Mountain, NV 89820 (KTVN Ch. 2 Reno)—10-w, lat. 40° 35' 25", long. 116° 54' 00".
- Battle Mountain**—K13JD, Argenta TV Maintenance District, Box 565, Battle Mountain, NV 89820 (KOLO-TV Ch. 8 Reno)—10-w, lat. 40° 35' 25", long. 116° 54' 00".
- Beatty**—K02JM, Beatty Town Advisory Council, Box 837, Beatty, NV 89003 (KLAS-TV Ch. 8 Las Vegas)—10-w, lat. 36° 55' 40", long. 116° 46' 24".
- Beatty**—K04JK, Beatty Town Advisory Council, Box 837, Beatty, NV 89003 (KVBC Ch. 3 Las Vegas)—10-w, lat. 36° 55' 40", long. 116° 46' 24".
- Beatty**—K06MH, Beatty Town Advisory Council, Box 837, Beatty, NV 89003 (KUPN Ch. 21 Las Vegas)—10-w, lat. 36° 55' 40", long. 116° 46' 24".
- Beatty**—K07PM, Beatty Town Advisory Council, Box 837, Beatty, NV 89003 (KTVN Ch. 13 Las Vegas)—10-w, lat. 36° 55' 40", long. 116° 46' 24".
- Beatty**—K16CR, Beatty Town Advisory Council, Box 837, Beatty, NV 89003 (KUPN Ch. 21 Las Vegas)—20-w, lat. 36° 52' 40", long. 116° 40' 30".
- *Beowawe**—K40CA, Elko TV District, Box 456, Elko, NV 89801 (KOLO-TV Ch. 8 Reno)—20-w, lat. 40° 36' 40", long. 116° 40' 30".
- Beowawe**—K42DZ, Elko TV District, Box 456, Elko, NV 89801 (KRNV Ch. 4 Reno)—20-w, lat. 40° 36' 40", long. 116° 40' 30".
- Beowawe**—K78DC, Elko TV District, Box 456, Elko, NV 89801 (KOLO-TV Ch. 8 Reno)—100-w, lat. 40° 36' 40", long. 116° 40' 30".
- Beowawe & Crescent Valley**—K02OK, Eureka County TV Tax District No. 2, Box 633, Eureka, NV 89316 (KTLA Ch. 5 Los Angeles, CA)—1-w, lat. 40° 35' 40", long. 116° 40' 30".
- Beowawe & Crescent Valley**—K04GD, Eureka County TV Tax District No. 2, Box 633, Eureka, NV 89316 (KTVN Ch. 2 Reno)—10-w, lat. 40° 38' 00", long. 116° 40' 30".
- Beowawe & Crescent Valley**—K09MN, Carlin TV District, Box 641, Carlin, NV 89822 (KTVB Ch. 7 Boise, ID)—10-w, lat. 40° 43' 07", long. 116° 16' 06".
- Beowawe & Crescent Valley**—K12HY, Eureka County TV Tax District No. 2, Box 633, Eureka, NV 89316 (KOLO-TV Ch. 8 Reno)—10-w, lat. 40° 38' 00", long. 116° 40' 30".
- Beowawe & Crescent Valley**—K36DC, Eureka County TV Tax District No. 2, Box 633, Eureka, NV 89316 (KTVN Ch. 2 Reno)—20-w, lat. 40° 43' 07", long. 116° 16' 06".
- Bottle Creek**—See K60AP, Orovada.
- Boulder City**—K11DS, WTMJ Inc., 3355 S. Valley View Blvd., Las Vegas, NV 89102 (KTVN Ch. 13 Las Vegas)—1-w, lat. 35° 59' 45", long. 114° 51' 47".
- Caliente**—K02JO, Lincoln County TV District 1, Box 216, Pioche, NV 89043 (KVUU-TV Ch. 5 Henderson-Las Vegas)—1-w, lat. 37° 37' 24", long. 114° 30' 25".
- Caliente**—K09FL, Lincoln County TV District 1, Box 216, Pioche, NV 89043 (KLAS-TV Ch. 8 Las Vegas)—1-w, lat. 37° 37' 24", long. 114° 30' 25".
- Caliente**—K11CN, Lincoln County TV District 1, Box 216, Pioche, NV 89043 (KVBC Ch. 3 Las Vegas)—1-w, lat. 37° 37' 24", long. 114° 30' 25".
- Caliente**—K13LV, Lincoln County TV District 1, Box 216, Pioche, NV 89043 (KTNV Ch. 13 Las Vegas)—1-w, lat. 37° 37' 24", long. 114° 30' 25".
- Caliente**—K45AL, Lincoln County TV District 1, Box 216, Pioche, NV 89043 (KLVX Ch. 10 Las Vegas)—1-w, lat. 37° 37' 24", long. 114° 30' 25".
- Camp Desert Rock**—K80BF, Herschel C. McKenzie, 4201 El Jardin, Las Vegas, NV 89102—lat. 36° 19' 05", long. 115° 34' 44".
- Carlin**—K138B, Carlin Television District, Box 787, Carlin, NV 89822 (KSL-TV Ch. 5 Salt Lake City, UT)—10-w, lat. 40° 56' 09", long. 116° 03' 04".
- Carlin**—K27DY, Carlin Television District, Box 787, Carlin, NV 89822—1-w, lat. 40° 43' 00", long. 116° 06' 40".
- Carlin**—K33DP, Carlin Television District, Box 787, Carlin, NV 89822 (KAME-TV Ch. 21 Reno)—1-w, lat. 40° 43' 00", long. 116° 06' 40".
- Carlin**—K35BR, Carlin Television District, Box 787, Carlin, NV 89822 (WPIX Ch. 11 New York, NY)—1-w, lat. 40° 43' 00", long. 116° 06' 40". Note: Licensed as LPTV.
- Carlin**—K44AM, Carlin Television District, Box 787, Carlin, NV 89822 (WGN-TV Ch. 9 Chicago, IL)—20-w, lat. 40° 43' 07", long. 116° 16' 06".
- Carlin**—K54DV, Carlin Television District, Box 787, Carlin, NV 89822 (K47DG Ch. 47 Eureka)—20-w, lat. 40° 43' 07", long. 116° 16' 06". Note: Licensed as LPTV.
- Carlin**—K60AF, Carlin Television District, Box 787, Carlin, NV 89822 (KRNV Ch. 4 Reno)—20-w, lat. 40° 43' 07", long. 116° 16' 06".
- Carlin**—K62AE, Carlin Television District, Box 787, Carlin, NV 89822 (KOLO-TV Ch. 8 Reno)—20-w, lat. 40° 43' 07", long. 116° 16' 06".
- Carlin**—See K69GN, Elko.
- Carson City**—K15AN, Channel 5 Public Bcstg. Inc., No. 106, UNR Education Bldg., Reno, NV 89557 (KNPB Ch. 5 Reno)—1-w, lat. 39° 12' 50", long. 119° 46' 15".
- Carson City**—K57CV, Ellis Communications Inc., 1180 Northmoor Court NW, Atlanta, GA 30327 (KAME-TV Ch. 21 Reno)—1000-w, lat. 39° 15' 34", long. 119° 42' 16".
- Carson City & Washoe Valley**—K12GW, Sarkes Tarzian Inc., Box 7220, 4925 Energy Way, Reno, NV 89502 (KTVN Ch. 2 Reno)—lat. 39° 12' 53", long. 119° 46' 06".
- Carson City & Washoe Valley**—K52DN, Sierra Bcstg. Co., 1500 Foremaster Lane, Las Vegas, NV 89101 (KRNV Ch. 4 Reno)—100-w, lat. 39° 12' 40", long. 119° 46' 20".
- Clover Valley**—See K58BR, Wells.
- Copper Canyon Mines & vicinity**—K06FQ, Battle Mountain TV District, Box 565, Battle Mountain, NV 89820 (KTVN Ch. 2 Reno)—10-w, lat. 40° 35' 25", long. 116° 41' 30".
- Cottonwood Cove**—K06IV, Don D. Tobey, Box 1000, Cottonwood Cove, NV 89046 (KSAZ-TV Ch. 10 Phoenix, AZ)—1-w, lat. 35° 29' 23", long. 114° 41' 10".
- Cottonwood Cove**—K11NQ, Don D. Tobey, Box 1000, Cottonwood Cove, NV 89046 (KTVK Ch. 3 Phoenix, AZ)—1-w, lat. 35° 29' 23", long. 114° 41' 10".
- Cottonwood Cove**—K130L, Don D. Tobey, Box 1000, Cottonwood Cove, NV 89046 (KLAS-TV Ch. 8 Las Vegas)—1-w, lat. 35° 29' 23", long. 114° 41' 10".
- Crescent Valley**—See K02OK, Beowawe.
- Crescent Valley**—See K04GD, Beowawe.
- Crescent Valley**—See K09MN, Beowawe.
- Crescent Valley**—See K12HY, Beowawe.
- Crescent Valley**—See K36DC, Beowawe.
- Crystal Bay**—K06HK, Nevada-Radio-Television Inc., 4850 Ampere Dr., Reno, NV 89502—lat. 39° 13' 24", long. 120° 00' 17".
- Crystal Bay**—K12HJ, Sarkes Tarzian Inc., Box 7220, 4925 Energy Way, Reno, NV 89502 (KTVN Ch. 2 Reno)—lat. 39° 18' 50", long. 119° 53' 00".
- Crystal Bay**—K34DL, Sarkes Tarzian Inc., Box 7220, 4925 Energy Way, Reno, NV 89502 (KTVN Ch. 2 Reno)—5-w, lat. 39° 18' 50", long. 119° 53' 00".
- Crystal Bay & Zephyr Cove**—K58AO, Donald E. Pray, 900 Oneok Place, Tulsa, OK 74103 (KOLO-TV Ch. 8 Reno)—100-w, lat. 39° 13' 24", long. 120° 00' 17".
- Crystal Bay, NV & Meeks Bay & Rubicon Bay, CA**—K60AS, Sarkes Tarzian Inc., Box 7220, 4925 Energy Way, Reno, NV 89502 (KTVN Ch. 2 Reno)—100-w, lat. 39° 18' 50", long. 119° 53' 00".
- Currant**—See K07QR, Duckwater.
- Currant**—See K12MT, Duckwater.
- Currant**—See K55CR, Duckwater.
- Currant**—See K66BU, Duckwater.
- Currant Creek**—See K63CH, Eureka.
- Dayton**—K06JK, Senior Citizens of Dayton, Nevada Inc., Box 163, Dayton, NV 89403 (KOLO-TV Ch. 8 Reno)—10-w, lat. 39° 11' 52", long. 119° 28' 50".
- Dayton**—K11OK, Senior Citizens of Dayton, Nevada Inc., Box 163, Dayton, NV 89403 (KRNV Ch. 4 Reno)—lat. 39° 11' 52", long. 119° 28' 50".
- Dayton**—K13PD, Senior Citizens of Dayton, Nevada Inc., Box 163, Dayton, NV 89403 (KTVN Ch. 2 Reno)—10-w, lat. 39° 11' 52", long. 119° 28' 50".
- Deeth**—K41DL, Elko TV District, Box 456, Elko, NV 89801 (KJZZ-TV Ch. 14 Salt Lake City, UT)—20-w, lat. 41° 11' 40", long. 114° 56' 36".
- Delamar Valley**—See K07QH, Alamo.

Translators—Nevada

Denio—K09ON, Red Point Community Club Inc., Wild Horse Ranch, Princeton, OR 97721 (KIVI Ch. 6 Nampa-Boise-Caldwell, ID)—1-w, lat. 42° 15' 13", long. 118° 24' 30".

Denio—K10GB, Red Point Community Club Inc., Wild Horse Ranch, Princeton, OR 97721 (KBCI-TV Ch. 2 Boise, ID)—1-w, lat. 42° 15' 13", long. 118° 24' 30".

Denio—K13IM, Red Point Community Club Inc., Wild Horse Ranch, Princeton, OR 97721 (KTVB Ch. 7 Boise, ID)—1-w, lat. 42° 15' 13", long. 118° 24' 30".

Diamond Valley—See K63CH, Eureka.

Duckwater—See K63CH, Eureka.

***Duckwater, Currant & Railroad Valley**—K07QR, Railroad Valley General Improvement District, Duckwater, NV 89314 (KTVN Ch. 2 Reno)—10-w, lat. 38° 52' 18", long. 115° 39' 13".

Duckwater, Currant & Railroad Valley—K12MT, Railroad Valley General Improvement District, Duckwater, NV 89314 (KVBC Ch. 3 Las Vegas)—10-w, lat. 38° 52' 18", long. 115° 39' 13".

Duckwater, Currant & Railroad Valley—K55CR, Railroad Valley General Improvement District, Duckwater, NV 89314 (KTVN Ch. 2 Reno)—20-w, lat. 39° 26' 58", long. 115° 59' 54".

Duckwater, Currant & Railroad Valley—K66BU, Railroad Valley General Improvement District, Duckwater, NV 89314 (KTVX Ch. 4 Salt Lake City, UT)—20-w, lat. 39° 26' 58", long. 115° 59' 54".

Dyer—See K53EZ, Fish Lake Valley.

Dyer-Fish Lake Valley—K55GR, Fish Lake Valley TV District, Box 58, Dyer, NV 89010 (KRNK Ch. 4 Reno)—20-w, lat. 38° 02' 00", long. 118° 12' 40".

Elko—K05JU, Elko TV District, Box 456, Elko, NV 89801 (KJZZ-TV Ch. 14 Salt Lake City, UT)—10-w, lat. 40° 49' 16", long. 115° 42' 04".

Elko—K10JS, Elko TV District, Box 456, Elko, NV 89801 (KTVN Ch. 2 Reno)—100-w, lat. 40° 41' 53", long. 115° 54' 13".

Elko—K17DT, Elko TV District, Box 456, Elko, NV 89801 (KRNK Ch. 4 Reno)—100-w, lat. 40° 49' 16", long. 115° 42' 04".

Elko—K50CA, Elko TV District, Box 456, Elko, NV 89801 (KTVB Ch. 7 Boise, ID)—100-w, lat. 40° 42' 00", long. 115° 54' 09".

Elko—K52CF, Elko TV District, Box 456, Elko, NV 89801 (KOLO-TV Ch. 8 Reno)—100-w, lat. 40° 42' 00", long. 115° 54' 09".

Elko—K57GR, Elko TV District, Box 456, Elko, NV 89801 (KAME-TV Ch. 21 Reno)—100-w, lat. 40° 42' 00", long. 115° 54' 09".

Elko—K59EV, Elko TV District, Box 456, Elko, NV 89801 (KJZZ-TV Ch. 14 Salt Lake City, UT)—100-w, lat. 40° 42' 00", long. 115° 54' 09".

Elko—K67FT, Elko TV District, Box 456, Elko, NV 89801 (K15EE Ch. 15 Elko)—100-w, lat. 40° 42' 00", long. 115° 54' 09".

***Elko**—K69FP, KMVT Bcstg. Inc., 1100 Blue Lakes Blvd. N, Twin Falls, ID 83301—10-w, lat. 40° 53' 38", long. 115° 37' 50".

Elko—K72DX, Elko TV District, Box 456, Elko, NV 89801 (KTVB Ch. 7 Boise, ID)—100-w, lat. 40° 42' 00", long. 115° 54' 09".

Elko & Spring Creek—K08LS, Elko TV District, Box 456, Elko, NV 89801 (KOLO-TV Ch. 8 Reno)—10-w, lat. 40° 49' 16", long. 115° 42' 04".

Elko, Carlin, Lamoine, Starr Valley—K69GN, Elko TV District, Box 456, Elko, NV 89801 (KRNK Ch. 4 Reno)—100-w, lat. 40° 42' 00", long. 115° 54' 09".

Ely—K06HT, Sarkes Tarzian Inc., Box 7220, 4925 Energy Way, Reno, NV 89502 (KTVN Ch. 2 Reno)—100-w, lat. 39° 15' 48", long. 114° 53' 36".

Ely—See K07DU, Murray Canyon.

Ely—See K09EA, Murray Canyon.

Ely—See K11EE, Murray Canyon.

Ely—K30CN, White Pine Television District No. 1, Box 704, Ely, NV 89301 (KTVX Ch. 4 Salt Lake City, UT)—20-w, lat. 39° 09' 45", long. 114° 36' 32".

Ely—K32CJ, White Pine Television District No. 1, Box 704, Ely, NV 89301 (KUTV Ch. 2 Salt Lake City, UT)—20-w, lat. 39° 09' 45", long. 114° 36' 32".

Ely—K34CM, White Pine Television District No. 1, Box 704, Ely, NV 89301 (KSL-TV Ch. 5 Salt Lake City, UT)—20-w, lat. 39° 09' 45", long. 114° 36' 32".

Ely—K51AD, White Pine Television District No. 1, Box 704, Ely, NV 89301 (KTVN Ch. 2 Reno)—20-w, lat. 39° 09' 45", long. 114° 36' 32".

Ely—See K56AC, Murray Canyon.

Ely—K65AC, White Pine Television District No. 1, Box 704, Ely, NV 89301 (KLAS-TV Ch. 8 Las Vegas)—20-w, lat. 39° 09' 45", long. 114° 36' 32".

Ely—K67AL, White Pine Television District No. 1, Box 704, Ely, NV 89301 (KLVX Ch. 10 Las Vegas)—20-w, lat. 39° 09' 45", long. 114° 36' 32".

Ely & McGill—K03DN, Donald E. Pray, 900 Oneok Place, Tulsa, OK 74103 (KOLO-TV Ch. 8 Reno)—10-w, lat. 39° 15' 48", long. 114° 53' 36".

Ely & McGill—K58BC, Valley Bcstg. Co., Box 44169, Las Vegas, NV 89116 (KVBC Ch. 3 Las Vegas)—100-w, lat. 39° 15' 48", long. 114° 53' 56".

***Ely & McGill (Murray Canyon & Camp-ton Street areas)**—K13NR, White Pine Television District No. 1, Box 704, Ely, NV 89301 (KLVX Ch. 10 Las Vegas)—10-w, lat. 39° 15' 48", long. 114° 53' 36".

Empire—K10GG, Gypsum Communications, Box 130, Empire, NV 89405 (KRNK Ch. 4 Reno)—lat. 40° 31' 18", long. 119° 18' 38".

Empire—K12HK, Gypsum Communications, Box 130, Empire, NV 89405 (KTVN Ch. 2 Reno)—lat. 40° 31' 18", long. 119° 18' 38".

Eureka—K40CI, Eureka County TV Tax District No. 2, Box 633, Eureka, NV 89316 (KUTV Ch. 2 Salt Lake City, UT)—20-w, lat. 39° 28' 30", long. 115° 59' 33".

Eureka—K42CL, Eureka County TV Tax District No. 2, Box 633, Eureka, NV 89316 (KSL-TV Ch. 5 Salt Lake City, UT)—10-w, lat. 39° 28' 30", long. 115° 59' 33".

Eureka—K57BU, Valley Bcstg. Co., Box 44169, Las Vegas, NV 89116 (KVBC Ch. 3 Las Vegas)—100-w, lat. 39° 26' 59", long. 115° 59' 54".

Eureka—K60AQ, Eureka County TV Tax District No. 2, Box 633, Eureka, NV 89316 (KTVN Ch. 2 Reno)—100-w, lat. 39° 28' 30", long. 115° 59' 33".

***Eureka**—K67AE, Eureka County TV Tax District No. 2, Box 633, Eureka, NV 89316 (KOLO-TV Ch. 8 Reno)—20-w, lat. 39° 26' 59", long. 115° 59' 54".

Eureka—K68CS, Eureka County TV Tax District No. 2, Box 633, Eureka, NV 89316 (KUTV Ch. 2 Salt Lake City, UT)—100-w, lat. 39° 28' 30", long. 115° 59' 33".

Eureka, Diamond Valley, Duckwater, Railroad Valley & Currant Creek—K63CH, Eureka County TV Tax District No. 2, Box 633, Eureka, NV 89316 (KOLO-TV Ch. 8 Reno)—100-w, lat. 39° 26' 58", long. 115° 59' 54".

Fallon—K13QV, Circle L Inc., Box 7160, Reno, NV 89510 (KRNK Ch. 4 Reno)—10-w, lat. 39° 29' 22", long. 118° 45' 09".

Fallon—K25AK, Fallon Community Television, Box 567, Fallon, NV 89406 (KNPB Ch. 5 Reno)—lat. 39° 29' 22", long. 118° 45' 09".

Fallon—K44BE, Ellis Communications Inc., 1180 Northmoor Court NW, Atlanta, GA 30327 (KAME-TV Ch. 21 Reno)—100-w, lat. 39° 29' 17", long. 118° 45' 08".

Fish Lake Valley—K55CG, Fish Lake Valley TV District, Box 58, Dyer, NV 89010 (KRNK Ch. 4 Reno)—20-w, lat. 38° 02' 00", long. 118° 12' 40".

Fish Lake Valley—K64AE, Fish Lake Valley TV District, Box 58, Dyer, NV 89010 (KTVN Ch. 2 Reno)—20-w, lat. 38° 02' 00", long. 118° 12' 40".

Fish Lake Valley—K71AX, Fish Lake Valley TV District, Box 58, Dyer, NV 89010 (KOLO-TV Ch. 8 Reno)—10-w, lat. 38° 02' 00", long. 118° 12' 40".

Fish Lake Valley-Dyer—K53EZ, Fish Lake Valley TV District, Box 58, Dyer, NV 89010 (KTVN Ch. 2 Reno)—20-w, lat. 38° 02' 00", long. 118° 12' 40".

Fish Lake Valley-Dyer—K57GI, Fish Lake Valley TV District, Box 58, Dyer, NV 89010 (KNPB Ch. 5 Reno)—20-w, lat. 38° 02' 00", long. 118° 12' 40".

Fish Lake Valley-Dyer—K59FH, Fish Lake Valley TV District, Box 58, Dyer, NV 89010 (KOLO-TV Ch. 8 Reno)—20-w, lat. 38° 02' 00", long. 118° 12' 40".

Gabbs—K11IX, Basic Inc., Box 177, Gabbs, NV 89409 (KTVN Ch. 2 Reno)—1-w, lat. 38° 52' 02", long. 117° 53' 39".

Gabbs—K13JB, Basic Inc., Box 177, Gabbs, NV 89409 (KRNK Ch. 4 Reno)—1-w, lat. 38° 52' 02", long. 117° 53' 39".

Glendale—K23CJ, Clark County School District, Courthouse Annex, 2832 E. Flamingo, Las Vegas, NV 89121 (KLVX Ch. 10 Las Vegas)—100-w, lat. 36° 41' 03", long. 114° 31' 01".

Glendale—K62DZ, Moapa Valley TV Maintenance District, Box 553, Overton, NV 89040—20-w, lat. 36° 41' 07", long. 114° 31' 09".

Glendale—See K66CB, Overton.

***Golconda**—K28EO, Humboldt County TV Maintenance Board, 25 W. 4th St., Winnemucca, NV 89445 (KAME-TV Ch. 21 Reno)—20-w, lat. 41° 09' 19", long. 117° 28' 16".

Golconda & Paradise Valley—K64AD, Humboldt County TV Maintenance Board, 25 W. 4th St., Winnemucca, NV 89445 (KTVN Ch. 2 Reno)—20-w, lat. 41° 09' 19", long. 117° 28' 16".

Golconda & Paradise Valley—K67FU, Humboldt County TV Maintenance Board, 25 W. 4th St., Winnemucca, NV 89445 (KOLO-TV Ch. 8 Reno)—100-w, lat. 41° 09' 19", long. 117° 28' 16".

Golconda, Paradise Valley & Winnemucca—K59DS, Humboldt County TV Maintenance Board, 25 W. 4th St., Winnemucca, NV 89445 (KRNK Ch. 4 Reno)—10-w, lat. 41° 09' 19", long. 117° 28' 16".

Golconda, Paradise Valley & Winnemucca—K61DJ, Humboldt County TV Maintenance Board, 25 W. 4th St., Winnemucca, NV 89445 (KBCI-TV Ch. 2 Boise, ID)—10-w, lat. 41° 09' 19", long. 117° 28' 16".

Goldfield—K07NW, Goldfield TV District, Box 466, Goldfield, NV 89013 (KRNK Ch. 4 Reno)—1-w, lat. 37° 43' 37", long. 117° 13' 28".

- Goldfield**—K10EX, Goldfield TV District, Box 466, Goldfield, NV 89013 (KOLO-TV Ch. 8 Reno; KTNV Ch. 13 Las Vegas)—1-w, lat. 38° 03' 30", long. 117° 13' 45".
- Goldfield**—K130D, Goldfield TV District, Box 466, Goldfield, NV 89013 (KTVN Ch. 2 Reno)—1-w, lat. 37° 43' 37", long. 117° 13' 28".
- Goodsprings**—K02FM, Clark County School District, Courthouse Annex, 2832 E. Flamingo, Las Vegas, NV 89121 (KLVX Ch. 10 Las Vegas)—1-w, lat. 35° 53' 36", long. 115° 29' 39".
- Gunlock**—See K45AI, Mesquite.
- Hawthorne**—K52EZ, Mineral Television District, Box 400, Hawthorne, NV 89415 (KOED Ch. 9 San Francisco, CA; KNPB Ch. 5 Reno)—100-w, lat. 38° 27' 37", long. 118° 45' 39".
- Hawthorne**—K63EM, Mineral TV District 1, Box 400, Hawthorne, NV 89415 (KOLO-TV Ch. 8 Reno)—100-w, lat. 38° 27' 37", long. 118° 45' 39".
- Hawthorne**—K65EZ, Mineral TV District 1, Box 400, Hawthorne, NV 89415 (KRNV Ch. 4 Reno)—100-w, lat. 38° 27' 37", long. 118° 45' 39".
- Hawthorne**—K69GH, Mineral TV District 1, Box 400, Hawthorne, NV 89415 (KTVN Ch. 2 Reno)—100-w, lat. 38° 27' 37", long. 118° 45' 39".
- Hawthorne & Rattlesnake Flats**—K35AX, Ellis Communications Inc., 1180 Northmoor Court NW, Atlanta, GA 30327 (KAME-TV Ch. 21 Reno)—100-w, lat. 38° 27' 37", long. 118° 45' 39".
- Henderson**—K60AN, KLAS Inc., 3228 Channel 8 Dr., Las Vegas, NV 89114 (KLAS-TV Ch. 8 Las Vegas)—10-w, lat. 35° 59' 45", long. 114° 52' 10". Requests CP for change to lat. 36° 00' 30", long. 115° 00' 20". BPTT-890421ID.
- Hiko**—See K02KF, Alamo.
- Hiko**—See K04KH, Alamo.
- Hiko**—See K10NV, Alamo.
- Hiko**—See K11PV, Alamo.
- Hiko in Pahrnagat Valley**—See K07QH, Alamo.
- Hot Creek Valley & Stone Cabin Valley**—K09JC, Joe B. Fallini Jr., Twin Springs Via, Tonopah, NV 89049 (KOLO-TV Ch. 8 Reno)—1-w, lat. 38° 12' 00", long. 116° 26' 00".
- Imlay**—K39CX, Humboldt County Rural TV District, Humboldt County Courthouse, Winnemucca, NV 89445 (KRNV Ch. 4 Reno)—100-w, lat. 40° 07' 10", long. 118° 43' 50". Holds CP for change from Ch. 39 to Ch. 4.
- Imlay**—K62BI, Humboldt County TV Maintenance Board, 25 W. 4th St., Winnemucca, NV 89445 (KRNV Ch. 4 Reno)—20-w, lat. 40° 35' 36", long. 118° 11' 10".
- Imlay**—K66AF, Humboldt County TV Maintenance Board, 25 W. 4th St., Winnemucca, NV 89445 (KOLO-TV Ch. 8 Reno)—20-w, lat. 40° 35' 36", long. 118° 11' 10".
- Independence Valley**—K12JS, Tuscarora TV, Box 12, Tuscarora, NV 89834 (KIVI Ch. 6 Nampa-Boise-Caldwell, ID)—10-w, lat. 41° 16' 33", long. 116° 04' 51".
- Indian Springs**—K04JY, Indian Springs Civic Assn., Box 1, Indian Springs, NV 89018 (KLAS-TV Ch. 8 Las Vegas)—1-w, lat. 36° 35' 42", long. 115° 37' 58".
- Indian Springs**—K06KE, Indian Springs Civic Assn., Box 1, Indian Springs, NV 89018 (KTNV Ch. 13 Las Vegas)—1-w, lat. 36° 35' 42", long. 115° 37' 58".
- Indian Springs**—K07JC, Clark County School District, Courthouse Annex, 2832 E. Flamingo, Las Vegas, NV 89121 (KLVX Ch. 10 Las Vegas)—1-w, lat. 36° 35' 42", long. 115° 37' 58".
- Indian Springs**—K09PT, Indian Springs Civic Assn., Box 1, Indian Springs, NV 89018 (KVVU-TV Ch. 5 Henderson-Las Vegas)—1-w, lat. 36° 35' 42", long. 115° 37' 58".
- Indian Springs**—K11QA, Indian Springs Civic Assn., Box 1, Indian Springs, NV 89018 (KVBC Ch. 3 Las Vegas)—1-w, lat. 36° 35' 42", long. 115° 37' 58".
- *Jackpot**—K57EE, KMTV Bcstg. Inc., 1100 Blue Lakes Blvd. N, Twin Falls, ID 83301—1-w, lat. 41° 58' 53", long. 114° 40' 58".
- Jiggs**—See K69GN, Elko.
- Kings River**—K04GA, Humboldt County Rural TV District, Humboldt County Courthouse, Winnemucca, NV 89445 (KTVB Ch. 7 Boise, ID)—1-w, lat. 41° 31' 36", long. 118° 03' 50".
- Kings River**—See K60AP, Oroveda.
- Kings River & Quinn Rivers Crossing**—K10HJ, Quinn River TV Maintenance District, Star Rte., Oroveda, NV 89425 (KBCI-TV Ch. 2 Boise, ID)—5-w, lat. 41° 31' 36", long. 118° 03' 30".
- Lamoine**—See K69GN, Elko.
- Las Vegas**—K27AF, Las Tres Campanas Television, 3887 E. Monja Circle, Las Vegas, NV 89104 (KWEX-TV Ch. 41 San Antonio, TX)—1000-w, lat. 36° 00' 26", long. 115° 00' 23".
- *Laughlin**—K22DR, KLAS Inc., a Nevada Corp., 3228 Channel 8 Dr., Las Vegas, NV 89114 (KLAS-TV Ch. 8 Las Vegas)—100-w, lat. 35° 14' 58", long. 114° 44' 34".
- Laughlin**—K40CQ, Valley Bcstg. Co., Box 44169, Las Vegas, NV 89116 (KVBC Ch. 3 Las Vegas)—lat. 35° 14' 58", long. 114° 44' 34".
- Laughlin**—K53DG, Clark County School District, Courthouse Annex, 2832 E. Flamingo, Las Vegas, NV 89121 (KLVX Ch. 10 Las Vegas)—100-w, lat. 35° 14' 58", long. 114° 44' 34".
- Logandale**—See K54CJ, Overton.
- Logandale**—See K66CB, Overton.
- Lovelock**—K18DP, Pershing County TV Tax District, Box 217, Lovelock, NV 89419 (KNPB Ch. 5 Reno)—lat. 40° 07' 05", long. 118° 43' 38".
- Lovelock**—K30DS, Pershing County TV Tax District, Box 217, Lovelock, NV 89419 (KOLO-TV Ch. 8 Reno)—lat. 40° 07' 05", long. 118° 43' 38".
- Lovelock**—K34BL, Ellis Communications Inc., 1180 Northmoor Court NW, Atlanta, GA 30327 (KAME-TV Ch. 21 Reno)—100-w, lat. 40° 07' 05", long. 118° 43' 38".
- Lovelock**—K60DM, Pershing County TV Tax District, Box 217, Lovelock, NV 89419 (KTVN Ch. 2 Reno)—100-w, lat. 40° 11' 06", long. 118° 23' 42". Requests CP for change to lat. 40° 07' 05", long. 118° 43' 38".
- Lovelock**—K65DP, Pershing County TV Tax District, Box 217, Lovelock, NV 89419 (KRNV Ch. 4 Reno)—lat. 40° 11' 06", long. 118° 23' 42". Requests CP for change to lat. 40° 07' 05", long. 118° 43' 38". BPTT-910429BW.
- Lund & Preston**—K08CB, White Pine Television District No. 1, Box 704, Ely, NV 89301 (KTVX Ch. 4 Salt Lake City, UT)—10-w, lat. 39° 14' 59", long. 114° 59' 59".
- Lund & Preston**—K10BU, White Pine Television District No. 1, Box 704, Ely, NV 89301 (KUTV Ch. 2 Salt Lake City, UT)—10-w, lat. 39° 14' 59", long. 114° 59' 59".
- Lund & Preston**—K12DE, White Pine Television District No. 1, Box 704, Ely, NV 89301 (KSL-TV Ch. 5 Salt Lake City, UT)—10-w, lat. 39° 13' 40", long. 114° 58' 30".
- Lund & Preston**—K49AM, White Pine Television District No. 1, Box 704, Ely, NV 89301 (KLVX Ch. 10 Las Vegas)—100-w, lat. 39° 13' 40", long. 114° 58' 30".
- Lund & Preston**—K53AN, White Pine Television District No. 1, Box 704, Ely, NV 89301 (KLAS-TV Ch. 8 Las Vegas)—20-w, lat. 39° 13' 40", long. 114° 58' 30".
- Luning**—See K05AF, Mina.
- Luning**—See K10GT, Mina.
- Luning**—See K57FU, Mina.
- Luning**—See K59EH, Mina.
- Luning**—See K67CF, Mina.
- Manhattan**—K06KQ, County of Nye, Box 153, Tonopah, NV 89049 (KOLO-TV Ch. 8 Reno)—10-w, lat. 38° 32' 16", long. 117° 03' 57".
- Manhattan**—K10LQ, County of Nye, Box 153, Tonopah, NV 89049 (KTVN Ch. 2 Reno)—10-w, lat. 38° 32' 16", long. 117° 03' 57".
- Manhattan**—K12MW, County of Nye, Box 153, Tonopah, NV 89049 (KRNV Ch. 4 Reno)—10-w, lat. 38° 32' 16", long. 117° 03' 57".
- Mason**—See K40DV, Yerington.
- McDermitt**—K48EB, Quinn River TV Maintenance District, Humboldt County Courthouse, Winnemucca, NV 89445 (KBCI-TV Ch. 2 Boise, ID)—5-w, lat. 42° 10' 43", long. 117° 44' 19".
- *McDermitt**—K50CZ, Humboldt County Rural TV District, Humboldt County Courthouse, Winnemucca, NV 89445 (KAID Ch. 4 Boise, ID)—20-w, lat. 42° 10' 43", long. 117° 44' 19".
- McDermitt**—K52DV, Quinn River TV Maintenance District, Humboldt County Courthouse, Winnemucca, NV 89445 (KIVI Ch. 6 Nampa-Boise-Caldwell, ID)—5-w, lat. 42° 10' 43", long. 117° 44' 19".
- McDermitt**—K54DQ, Humboldt County Rural TV District, Humboldt County Courthouse, Winnemucca, NV 89445 (KTVB Ch. 7 Boise, ID)—10-w, lat. 42° 04' 10", long. 117° 40' 00". Holds CP for change to lat. 42° 10' 43", long. 117° 44' 19". BPTT-910429BR.
- *McDermitt**—K58DZ, Humboldt County Rural TV District, Humboldt County Courthouse, Winnemucca, NV 89445 (KTRV Ch. 12 Nampa-Boise-Caldwell, ID)—20-w, lat. 42° 10' 43", long. 117° 44' 19".
- *McDermitt**—K62EL, Humboldt County Rural TV District, Humboldt County Courthouse, Winnemucca, NV 89445—20-w, lat. 40° 10' 42", long. 117° 44' 18".
- McGill**—See K03DN, Ely.
- McGill**—See K07DU, Murray Canyon.
- McGill**—See K09EA, Murray Canyon.
- McGill**—See K11EE, Murray Canyon.
- McGill**—See K13NR, Ely.
- McGill**—See K56AC, Murray Canyon.
- McGill**—See K58BC, Ely.
- Mercury**—K06CR, Herschel C. McKenzie, 4201 El Jardin, Las Vegas, NV 89102 (KTVN Ch. 2 Reno; KTNV Ch. 13 Las Vegas)—1-w, lat. 36° 37' 59", long. 115° 58' 52".
- Mercury**—K10EI, Herschel C. McKenzie, 4201 El Jardin, Las Vegas, NV 89102 (KVBC Ch. 3 Las Vegas)—1-w, lat. 36° 37' 59", long. 115° 58' 52".
- *Mercury**—K41CR, Nextel Communications Inc., 201 Rte. 17 N, Rutherford, NJ 07070 (KUPN Ch. 21 Las Vegas)—10-w, lat. 36° 37' 58", long. 115° 58' 40".
- Mercury**—K12DS, Herschel C. McKenzie, 4201 El Jardin, Las Vegas, NV 89102 (KLAS-TV Ch. 8 Las Vegas)—1-w, lat. 36° 37' 59", long. 115° 58' 52".

Translators—Nevada

Mercury—K5480, Nextel Communications Inc., 201 Rte. 17 N, Rutherford, NJ 07070 (KUPN Ch. 21 Las Vegas)—0-w, lat. 36° 19' 07", long. 115° 34' 28". Note: Licensed as LPTV.

Mercury & Area 6 Compound of ERDA Test Site—K45AA, Nextel Communications Inc., 201 Rte. 17 N, Rutherford, NJ 07070 (KTVN Ch. 2 Reno; KTNV Ch. 13 Las Vegas)—100-w, lat. 36° 19' 07", long. 115° 34' 28".

Mercury & Area 6 Compound of ERDA Test Site—K48AB, Nextel Communications Inc., 201 Rte. 17 N, Rutherford, NJ 07070 (KLAS-TV Ch. 8 Las Vegas)—100-w, lat. 36° 19' 07", long. 115° 34' 28".

Mercury & Area 6 Compound of ERDA Test Site—K52AC, Nextel Communications Inc., 201 Rte. 17 N, Rutherford, NJ 07070 (KVBC Ch. 3 Las Vegas)—100-w, lat. 36° 19' 07", long. 115° 34' 28".

Mercury & Area 23 Compound of ERDA Test Site—K02IE, Nextel Communications Inc., 201 Rte. 17 N, Rutherford, NJ 07070 (KVBC Ch. 3 Las Vegas)—10-w, lat. 36° 37' 58", long. 115° 58' 40".

Mercury & Area 23 Compound of ERDA Test Site—K04IM, Nextel Communications Inc., 201 Rte. 17 N, Rutherford, NJ 07070 (KLAS-TV Ch. 8 Las Vegas)—10-w, lat. 36° 37' 58", long. 115° 58' 40".

Mercury & Area 23 Compound of ERDA Test Site—K06IT, Nextel Communications Inc., 201 Rte. 17 N, Rutherford, NJ 07070 (KTVN Ch. 13 Las Vegas)—10-w, lat. 36° 37' 58", long. 115° 58' 40".

Mercury & Area 51 Compound of ERDA Test Site—K06IU, Nextel Communications Inc., 201 Rte. 17 N, Rutherford, NJ 07070 (KVBC Ch. 3 Las Vegas)—10-w, lat. 37° 12' 19", long. 115° 50' 23".

Mercury & Area 51 Compound of ERDA Test Site—K09MV, Nextel Communications Inc., 201 Rte. 17 N, Rutherford, NJ 07070 (KLAS-TV Ch. 8 Las Vegas)—10-w, lat. 37° 12' 19", long. 115° 50' 23".

Mercury & Area 51 Compound of ERDA Test Site—K11NI, Nextel Communications Inc., 201 Rte. 17 N, Rutherford, NJ 07070 (KTVN Ch. 13 Las Vegas)—10-w, lat. 37° 12' 19", long. 115° 50' 23".

Mesquite & Gunlock, NV/Veyo, UT—K45AI, MB Broadcasting, 95 E. Tabernacle St., St. George, UT 84770 (K55DL Ch. 55 St. George/Washington/Santa Clara, UT; KFBT Ch. 33 Las Vegas)—100-w, lat. 37° 09' 22", long. 113° 52' 10". Note: Licensed as LPTV.

Mesquite (Virgin Valley)—K02FN, Clark County School District, Courthouse Annex, 2832 E. Flamingo, Las Vegas, NV 89121 (KLXV Ch. 10 Las Vegas)—10-w, lat. 36° 48' 36", long. 114° 04' 39".

Metropolis—See K58BR, Wells.

Mina & Luning—K05AF, Mineral TV District 1, Box 1485, Hawthorne, NV 89415 (KOLO-TV Ch. 8 Reno)—1-w, lat. 38° 24' 45", long. 118° 03' 55".

Mina & Luning—K10GT, Mineral TV District 1, Box 1485, Hawthorne, NV 89415 (KTVN Ch. 2 Reno)—10-w, lat. 38° 23' 40", long. 118° 03' 00".

Mina & Luning—K57FU, Mineral TV District 1, Box 1485, Hawthorne, NV 89415 (KAME-TV Ch. 21 Reno)—20-w, lat. 38° 23' 40", long. 118° 03' 00".

Mina & Luning—K59EH, Mineral TV District 1, Box 1485, Hawthorne, NV 89415 (KRNK Ch. 4 Reno)—3-w, lat. 38° 23' 40", long. 118° 03' 00".

Mina & Luning—K67CF, Mineral TV District 1, Box 1485, Hawthorne, NV 89415 (KQED Ch. 9 San Francisco, CA; KNPB Ch. 5 Reno)—20-w, lat. 38° 23' 40", long. 118° 03' 00".

Moapa—See K54CJ, Overton.

Moapa—See K66CB, Overton.

Moapa Valley—See K02FJ, Overton.

Mountain City—K09KU, Mountain City TV Assn. Inc., Mountain City, NV 89831 (K8CI-TV Ch. 2 Boise, ID)—1-w, lat. 41° 48' 16", long. 115° 59' 27".

Mountain City—K11PE, Mountain City TV Assn. Inc., Mountain City, NV 89831 (KIVI Ch. 6 Nampa-Boise-Caldwell, ID)—1-w, lat. 41° 48' 16", long. 115° 59' 27".

Mountain City—K13LJ, Mountain City TV Assn. Inc., Mountain City, NV 89831 (KTV8 Ch. 7 Boise, ID)—1-w, lat. 41° 48' 16", long. 115° 59' 27".

Muddy River—See K07IJ, Overton.

Muddy River—See K09IT, Overton.

Muddy River—See K11JL, Overton.

Muddy River—See K64CQ, Overton.

Murray Canyon, Ely (Campton St. area) & McGill—K07DU, White Pine Television District No. 1, Box 704, Ely, NV 89301 (KTVX Ch. 4 Salt Lake City, UT)—10-w, lat. 39° 15' 48", long. 114° 53' 36".

Murray Canyon, Ely (Campton St. area) & McGill—K09EA, White Pine Television District No. 1, Box 704, Ely, NV 89301 (KUTV Ch. 2 Salt Lake City, UT)—10-w, lat. 39° 15' 48", long. 114° 53' 36".

Murray Canyon, Ely (Campton St. area) & McGill—K11EE, White Pine Television District No. 1, Box 704, Ely, NV 89301 (KSL-TV Ch. 5 Salt Lake City, UT)—10-w, lat. 39° 15' 48", long. 114° 53' 36".

Murray Canyon, Ely (Campton St. area) & McGill—K56AC, White Pine Television District No. 1, Box 704, Ely, NV 89301 (KLAS-TV Ch. 8 Las Vegas)—100-w, lat. 39° 15' 48", long. 114° 53' 36".

Nevada Test Site—K31CC, Nextel Communications Inc., 201 Rte. 17 N, Rutherford, NJ 07070 (KBLR Ch. 39 Paradise)—

100-w, lat. 37° 12' 47", long. 116° 19' 22". Note: Licensed as LPTV.

Nevada Test Site—K35AA, Nextel Communications Inc., 201 Rte. 17 N, Rutherford, NJ 07070 (KTVN Ch. 2 Reno; KTVN Ch. 13 Las Vegas)—338-w, lat. 37° 12' 47", long. 116° 19' 22".

Nevada Test Site—K38AA, Nextel Communications Inc., 201 Rte. 17 N, Rutherford, NJ 07070 (KLAS-TV Ch. 8 Las Vegas)—342-w, lat. 37° 12' 47", long. 116° 19' 22".

Nevada Test Site—K41AA, Nextel Communications Inc., 201 Rte. 17 N, Rutherford, NJ 07070 (KVBC Ch. 3 Las Vegas)—100-w, lat. 37° 12' 47", long. 116° 19' 22".

Nevada Test Site—K72BP, Herschel C. McKenzie, 4201 El Jardin, Las Vegas, NV 89102—lat. 36° 19' 05", long. 115° 34' 44".

Nevada Test Site—K76BI, Herschel C. McKenzie, 4201 El Jardin, Las Vegas, NV 89102—lat. 36° 19' 05", long. 115° 34' 44".

North Shore Lake Tahoe—K50CM, Circle L Inc., Box 7160, Reno, NV 89510 (KRNK Ch. 4 Reno)—100-w, lat. 39° 18' 47", long. 119° 53' 00".

North Steptoe Valley—K61AQ, White Pine TV District No. 1, Box 704, Ely, NV 89301 (KSL-TV Ch. 5 Salt Lake City, UT)—100-w, lat. 40° 19' 22", long. 114° 33' 39".

Oasis Valley—K09OB, Beatty Town Advisory Council, Box 837, Beatty, NV 89003 (KLAS-TV Ch. 8 Las Vegas)—10-w, lat. 36° 52' 40", long. 116° 40' 30".

Oasis Valley—K110Q, Beatty Town Advisory Council, Box 837, Beatty, NV 89003 (KVBC Ch. 3 Las Vegas)—10-w, lat. 36° 52' 40", long. 116° 40' 30".

Oasis Valley—K13PK, Beatty Town Advisory Council, Box 837, Beatty, NV 89003 (KTVN Ch. 13 Las Vegas)—10-w, lat. 36° 52' 40", long. 116° 40' 30".

Orovada—K06CT, Quinn River TV Maintenance District, Humboldt County Courthouse, Winnemucca, NV 89445 (KBCI-TV Ch. 2 Boise, ID)—5-w, lat. 41° 38' 59", long. 117° 43' 14".

Orovada—K13EN, Quinn River TV Maintenance District, Humboldt County Courthouse, Winnemucca, NV 89445 (KTVB Ch. 7 Boise, ID)—5-w, lat. 41° 34' 37", long. 117° 42' 00". Holds CP for change to lat. 41° 38' 59", long. 117° 43' 14". BPTTV-910430DY.

Orovada, Bottle Creek & Kings River—K60AP, Quinn River TV Maintenance District, 303 Sage Heights, Winnemucca, NV 89445 (KOLO-TV Ch. 8 Reno)—100-w, lat. 41° 31' 36", long. 118° 03' 30".

Overton & upper Muddy River area—K07IJ, Moapa Valley TV Maintenance District, Box 553, Overton, NV 89040 (KTVN

Ch. 13 Las Vegas)—1-w, lat. 36° 40' 54", long. 114° 31' 21".

Overton & upper Muddy River area—K09IT, Moapa Valley TV Maintenance District, Box 553, Overton, NV 89040 (KLAS-TV Ch. 8 Las Vegas)—1-w, lat. 36° 40' 54", long. 114° 31' 21".

Overton & upper Muddy River area—K11JL, Moapa Valley TV Maintenance District, Box 553, Overton, NV 89040 (KVBC Ch. 3 Las Vegas)—1-w, lat. 36° 40' 54", long. 114° 31' 21".

Overton & upper Muddy River area—K64CQ, Moapa Valley TV Maintenance District, Box 553, Overton, NV 89040 (KVVU-TV Ch. 5 Henderson-Las Vegas)—1-w, lat. 36° 40' 54", long. 114° 31' 21".

Overton (Moapa Valley)—K02FJ, Clark County School District, Courthouse Annex, 2832 E. Flamingo, Las Vegas, NV 89121 (KLXV Ch. 10 Las Vegas)—10-w, lat. 36° 41' 01", long. 114° 30' 54".

Overton, Logandale & Moapa area—K54CJ, Moapa Valley TV Maintenance District, Box 553, Overton, NV 89040 (KSL-TV Ch. 5 Salt Lake City, UT)—20-w, lat. 36° 40' 54", long. 114° 31' 21".

Overton, Logandale, Glendale & Moapa area—K66CB, Moapa Valley TV Maintenance District, Box 553, Overton, NV 89040 (KTVX Ch. 4 Salt Lake City, UT)—20-w, lat. 36° 40' 54", long. 114° 31' 21".

Owyhee—K11LI, Owyhee TV Assn., Box 97, Owyhee, NV 89832 (KTVB Ch. 7 Boise, ID)—1-w, lat. 41° 52' 24", long. 116° 07' 36".

Owyhee—K13LQ, Owyhee TV Assn., Box 97, Owyhee, NV 89832 (KBCI-TV Ch. 2 Boise, ID)—1-w, lat. 41° 52' 24", long. 116° 07' 36".

***Pahrump**—K17CL, Town of Pahrump, Box 3140, Pahrump, NV 89041—lat. 36° 12' 17", long. 115° 57' 50".

Pahrump—K19BU, Town of Pahrump, Box 3140, Pahrump, NV 89041 (KVVU-TV Ch. 5 Henderson-Las Vegas)—100-w, lat. 36° 12' 17", long. 115° 57' 50".

Pahrump—K24BY, Town of Pahrump, Box 3140, Pahrump, NV 89041 (KVBC Ch. 3 Las Vegas)—100-w, lat. 36° 12' 17", long. 115° 57' 50".

Pahrump—K28CS, Town of Pahrump, Box 3140, Pahrump, NV 89041 (KTVN Ch. 13 Las Vegas)—100-w, lat. 36° 12' 17", long. 115° 57' 50".

Pahrump—K36BQ, Town of Pahrump, Box 3140, Pahrump, NV 89041 (KTVN Ch. 13 Las Vegas)—100-w, lat. 36° 12' 17", long. 115° 57' 50".

- *Pahrump**—K41CQ, Town of Pahrump, Box 3140, Pahrump, NV 89041—lat. 36° 12' 17", long. 115° 57' 50".
- Pahrump**—K42AA, Nextel Communications Inc., 201 Rte. 17 N, Rutherford, NJ 07070 (KTNV Ch. 13 Las Vegas)—100-w, lat. 35° 58' 04", long. 115° 30' 03".
- Pahrump**—K44AA, Nextel Communications Inc., 201 Rte. 17 N, Rutherford, NJ 07070 (KVBC Ch. 3 Las Vegas)—100-w, lat. 35° 58' 04", long. 115° 30' 03".
- *Pahrump**—K46CK, Town of Pahrump, Box 3140, Pahrump, NV 89041—lat. 36° 12' 17", long. 115° 57' 50".
- Pahrump**—K49AB, Nextel Communications Inc., 201 Rte. 17 N, Rutherford, NJ 07070 (KLAS-TV Ch. 8 Las Vegas)—100-w, lat. 35° 58' 04", long. 115° 30' 03".
- Pahrump**—K51AC, Nextel Communications Inc., 201 Rte. 17 N, Rutherford, NJ 07070 (KUPN Ch. 21 Las Vegas)—100-w, lat. 35° 58' 04", long. 115° 30' 03".
- Pahrump**—K53AE, Nextel Communications Inc., 201 Rte. 17 N, Rutherford, NJ 07070 (KLVX Ch. 10 Las Vegas)—100-w, lat. 35° 58' 04", long. 115° 30' 03".
- Pahrump (northern portion)**—K06JP, Advanced Mobilecomm of Nevada Inc., 82 Devonshire St., L7A, Boston, MA 02109 (KLVX Ch. 10 Las Vegas)—10-w, lat. 36° 16' 15", long. 116° 02' 05".
- Pahrump (northern portion)**—K07PN, Advanced Mobilecomm of Nevada Inc., 82 Devonshire St., L7A, Boston, MA 02109 (KVUU-TV Ch. 5 Henderson-Las Vegas)—10-w, lat. 36° 16' 15", long. 116° 02' 05".
- Pahrump (northern portion)**—K09OE, Advanced Mobilecomm of Nevada Inc., 82 Devonshire St., L7A, Boston, MA 02109 (KLAS-TV Ch. 8 Las Vegas)—10-w, lat. 36° 16' 15", long. 116° 02' 05".
- Pahrump (northern portion)**—K110V, Advanced Mobilecomm of Nevada Inc., 82 Devonshire St., L7A, Boston, MA 02109 (KVBC Ch. 3 Las Vegas)—10-w, lat. 36° 14' 57", long. 116° 03' 24".
- Pahrump (northern portion)**—K13PQ, Advanced Mobilecomm of Nevada Inc., 82 Devonshire St., L7A, Boston, MA 02109 (KTNV Ch. 13 Las Vegas)—10-w, lat. 36° 14' 57", long. 116° 03' 24".
- Panaca**—K04HF, Lincoln County TV District 1, Box 216, Pioche, NV 89043 (KTNV Ch. 13 Las Vegas)—1-w, lat. 37° 27' 20", long. 114° 28' 20".
- Panaca**—K06DM, Lincoln County TV District 1, Box 216, Pioche, NV 89043 (KLAS-TV Ch. 8 Las Vegas)—1-w, lat. 37° 27' 33", long. 114° 27' 59".
- Panaca**—K07CM, Lincoln County TV District 1, Box 216, Pioche, NV 89043 (KVBC Ch. 3 Las Vegas)—1-w, lat. 37° 27' 33", long. 114° 27' 59".
- Panaca**—K43DS, California-Oregon Bcstg. Inc., Box 5M, Medford, OR 97501 (KVUU-TV Ch. 5 Henderson-Las Vegas)—20-w, lat. 37° 47' 33", long. 114° 25' 02".
- Panaca**—K55AO, White Pine Television District No. 1, Box 704, Ely, NV 89301 (KLVX Ch. 10 Las Vegas)—100-w, lat. 37° 27' 20", long. 114° 28' 20".
- Panaca**—K61AW, Lincoln County TV District 1, Box 216, Pioche, NV 89043 (KVUU-TV Ch. 5 Henderson-Las Vegas)—100-w, lat. 37° 27' 39", long. 114° 28' 20".
- Paradise Valley**—K09MM, Humboldt County TV Maintenance Board, Humboldt County Courthouse, Winnemucca, NV 89445 (KBCL-TV Ch. 2 Boise, ID)—5-w, lat. 41° 40' 00", long. 117° 34' 00".
- Paradise Valley**—K11MU, Humboldt County TV Maintenance Board, Humboldt County Courthouse, Winnemucca, NV 89445 (KTVB Ch. 7 Boise, ID)—5-w, lat. 41° 40' 00", long. 117° 34' 00".
- Paradise Valley**—See K59DS, Golconda.
- Paradise Valley**—See K61DJ, Golconda.
- Paradise Valley**—See K64AD, Golconda.
- Paradise Valley**—See K67FU, Golconda.
- Pioche**—K03CM, Lincoln County TV District 1, Box 216, Pioche, NV 89043 (KVBC Ch. 3 Las Vegas)—1-w, lat. 37° 55' 20", long. 114° 27' 03".
- Pioche**—K09FJ, Lincoln County TV District 1, Box 216, Pioche, NV 89043 (KLAS-TV Ch. 8 Las Vegas)—1-w, lat. 37° 55' 20", long. 114° 27' 03".
- Pioche**—K11IV, Lincoln County TV District 1, Box 216, Pioche, NV 89043 (KTNV Ch. 13 Las Vegas)—1-w, lat. 37° 55' 20", long. 114° 27' 03".
- Pioche**—K13PU, Lincoln County TV District 1, Box 216, Pioche, NV 89043 (KVUU-TV Ch. 5 Henderson-Las Vegas)—1-w, lat. 37° 55' 20", long. 114° 27' 03".
- *Pioche**—K45AO, Lincoln County TV District 1, Box 216, Pioche, NV 89043 (KLVX Ch. 10 Las Vegas)—1-w, lat. 37° 55' 20", long. 114° 27' 03".
- Preston**—See K08CB, Lund.
- Preston**—See K10BU, Lund.
- Preston**—See K12DE, Lund.
- Preston**—See K49AM, Lund.
- Preston**—See K53AN, Lund.
- Quinn River Crossing**—See K10HJ, Kings River Crossing.
- Quinn River/Denio**—K69BJ, Humboldt County TV Maintenance Board, 25 W. 4th St., Winnemucca, NV 89445 (KOLO-TV Ch. 8 Reno)—
- 20-w, lat. 41° 48' 40", long. 118° 27' 30". Holds CP for change to lat. 41° 50' 50", long. 118° 35' 20". BPTT-9202118F.
- Railroad Valley**—See K07QR, Duckwater.
- Railroad Valley**—See K12MT, Duckwater.
- Railroad Valley**—See K55CR, Duckwater.
- Railroad Valley**—See K63CH, Eureka.
- Railroad Valley**—See K66BU, Duckwater.
- Ranier Mesa**—K03BW, Herschel C. McKenzie, 4201 El Jardin, Las Vegas, NV 89102 (KLAS-TV Ch. 8 Las Vegas)—1-w, lat. 37° 15' 59", long. 116° 07' 17".
- Ranier Mesa**—K10EH, Herschel C. McKenzie, 4201 El Jardin, Las Vegas, NV 89102 (KVBC Ch. 3 Las Vegas)—1-w, lat. 37° 15' 59", long. 116° 07' 17".
- Ranier Mesa**—K12DT, Herschel C. McKenzie, 4201 El Jardin, Las Vegas, NV 89102 (KTNV Ch. 13 Las Vegas)—1-w, lat. 37° 15' 59", long. 116° 07' 17".
- Rattlesnake Flats**—See K35AX, Hawthorne.
- Redhouse**—See K63BH, Valmy.
- Redhouse**—See K65BL, Valmy.
- Redhouse**—See K69CC, Valmy.
- Reno**—K55DP, Nevada TV Corp., 312 Broadway Blvd., Reno, NV 89502—1000-w, lat. 39° 35' 03", long. 119° 48' 06". Note: Licensed as LPVT.
- Reno (Shadow area)**—K11JN, Donrey of Nevada Inc., Box 10000, 4850 Ampere Dr., Reno, NV 89510—100-w, lat. 39° 31' 32", long. 119° 48' 56".
- *Round Mountain**—K090G, Smokey Valley TV District, Box 47, Round Mountain, NV 89045 (KTVN Ch. 2 Reno)—10-w, lat. 38° 42' 39", long. 117° 04' 22".
- *Round Mountain**—K110T, Smokey Valley TV District, Box 47, Round Mountain, NV 89045 (KRNV Ch. 4 Reno)—10-w, lat. 38° 42' 39", long. 117° 04' 22".
- Round Mountain**—K13PR, Smokey Valley TV District, Box 47, Round Mountain, NV 89045 (KOLO-TV Ch. 8 Reno)—10-w, lat. 38° 42' 39", long. 117° 04' 22".
- *Round Mountain**—K61GL, Smokey Valley TV District, Box 47, Round Mountain, NV 89045 (KRNV Ch. 4 Reno)—10-w, lat. 38° 42' 30", long. 117° 00' 23".
- *Round Mountain**—K63FP, Smokey Valley TV District, Box 47, Round Mountain, NV
- 89045—10-w, lat. 38° 42' 30", long. 117° 00' 23".
- *Round Mountain**—K67GM, Smokey Valley TV District, Box 47, Round Mountain, NV 89045—10-w, lat. 38° 42' 30", long. 117° 00' 23".
- Ruth**—K03DS, White Pine Television District No. 1, Box 704, Ely, NV 89301 (KLAS-TV Ch. 8 Las Vegas)—1-w, lat. 39° 16' 22", long. 114° 59' 45".
- Ruth**—K07DV, White Pine Television District No. 1, Box 704, Ely, NV 89301 (KTVX Ch. 4 Salt Lake City, UT)—1-w, lat. 39° 16' 22", long. 114° 59' 45".
- Ruth**—K09DW, White Pine Television District No. 1, Box 704, Ely, NV 89301 (KUTV Ch. 2 Salt Lake City, UT)—1-w, lat. 39° 16' 22", long. 114° 59' 45".
- Ruth**—K11ED, White Pine Television District No. 1, Box 704, Ely, NV 89301 (KSL-TV Ch. 5 Salt Lake City, UT)—1-w, lat. 39° 16' 22", long. 114° 59' 45".
- Ruth**—K13NQ, White Pine Television District No. 1, Box 704, Ely, NV 89301 (KLVX Ch. 10 Las Vegas)—1-w, lat. 39° 16' 22", long. 114° 59' 45".
- Ryndon & Starr Valley**—K02KS, Elko TV District, Box 456, Elko, NV 89801 (KOLO-TV Ch. 8 Reno)—1-w, lat. 41° 01' 20", long. 115° 11' 40".
- Sandy Valley**—K23BS, Clark County School District, 4210 Channel 10 Dr., Las Vegas, NV 89119 (KLVX Ch. 10 Las Vegas)—100-w, lat. 35° 53' 36", long. 115° 29' 39".
- Schurz**—K32CQ, Walker River Paiute Tribe, Walker River Reservation, Schurz, NV 89427 (KOLO-TV Ch. 8 Reno)—lat. 38° 57' 58", long. 118° 53' 21".
- Schurz**—K34BX, Walker River Paiute Tribe, Walker River Reservation, Schurz, NV 89427 (KTVN Ch. 2 Reno)—20-w, lat. 38° 57' 58", long. 118° 53' 21".
- Schurz**—K46CC, Walker River Paiute Tribe, Walker River Reservation, Schurz, NV 89427 (KTVN Ch. 2 Reno)—5-w, lat. 38° 57' 58", long. 118° 53' 21". Note: Licensed as LPVT.
- Schurz**—K58CY, Walker River Paiute Tribe, Walker River Reservation, Schurz, NV 89427 (KNPB Ch. 5 Reno)—20-w, lat. 38° 57' 58", long. 118° 53' 21".
- Schurz**—K64CW, Walker River Paiute Tribe, Walker River Reservation, Schurz, NV 89427 (KAME-TV Ch. 21 Reno)—20-w, lat. 38° 57' 58", long. 118° 53' 21".
- Searchlight**—K02II, County of Clark, Clark Board of Commissioners, Courthouse Annex, Las Vegas, NV (KTNV Ch. 13 Las Vegas)—1-w, lat. 35° 28' 15", long. 114° 55' 07".
- Searchlight**—K04IP, County of Clark, Clark Board of Commissioners, 5845 E. Flamingo Rd., Las Vegas, NV 89122 (KLAS-TV Ch.

Translators—Nevada

- 8 Las Vegas)—1-w, lat. 35° 28' 15", long. 114° 55' 07".
- Searchlight**—K070F, County of Clark, Clark Board of Commissioners, 5845 E. Flamingo Rd., Las Vegas, NV 89122 (KVBC Ch. 3 Las Vegas)—1-w, lat. 35° 28' 15", long. 114° 55' 07".
- Silver Peak**—K058V, Silver Peak TV District, Box 786, Silver Peak, NV 89047 (KOLO-TV Ch. 8 Reno)—1-w, lat. 37° 42' 40", long. 117° 48' 12".
- ***Silver Peak**—K11NG, Silver Peak TV District, Box 786, Silver Peak, NV 89047 (KTVN Ch. 2 Reno)—1-w, lat. 37° 43' 40", long. 117° 22' 51".
- ***Silver Peak**—K130A, Silver Peak TV District, Box 786, Silver Peak, NV 89047 (KRNV Ch. 4 Reno)—1-w, lat. 37° 43' 40", long. 117° 22' 51".
- Silver Peak**—K63EY, Silver Peak TV District, Box 786, Silver Peak, NV 89047 (KNPB Ch. 5 Reno)—1-w, lat. 37° 43' 40", long. 117° 22' 51".
- Silver Peak**—K67FW, Silver Peak TV District, Box 786, Silver Peak, NV 89047—lat. 37° 43' 40", long. 117° 22' 51". Requests change of primary station to KAME-TV Ch. 21 Reno. Holds CP for change to 10-w.
- Silver Springs**—K298N, Sarkes Tarzian Inc., Box 7220, 4925 Energy Way, Reno, NV 89502 (KTVN Ch. 2 Reno)—1-w, lat. 39° 29' 04", long. 119° 17' 59".
- Silver Springs**—K318M, Lyon County, 34 S. Main St., Yerington, NV 89447 (KRNV Ch. 4 Reno)—1-w, lat. 39° 29' 04", long. 119° 17' 59".
- Silver Springs**—K67ET, Ellis Communications Inc., 1180 Northmoor Court NW, Atlanta, GA 30327 (KAME-TV Ch. 21 Reno)—100-w, lat. 39° 29' 04", long. 119° 17' 59".
- Smith**—K10HQ, Lyon County, 34 S. Main St., Yerington, NV 89447 (KRNV Ch. 4 Reno)—lat. 38° 41' 08", long. 119° 11' 06".
- Smith**—K12JT, Lyon County, 34 S. Main St., Yerington, NV 89447 (KTVN Ch. 2 Reno)—lat. 38° 41' 08", long. 119° 11' 06".
- Smith**—K24CA, Smith Valley Rotary Club, Walker Community Box 37, Coleville, CA (KTVN Ch. 2 Reno)—5-w, lat. 38° 41' 08", long. 119° 11' 06".
- Smith**—K30BT, Smith Valley Rotary Club, Walker Community Box 37, Coleville, CA (KRNV Ch. 4 Reno)—10-w, lat. 38° 41' 08", long. 119° 11' 06".
- Smith & Smith Valley**—K05GD, Smith Valley Rotary Club, Walker Community Box 37, Coleville, CA (KOLO-TV Ch. 8 Reno)—10-w, lat. 38° 41' 08", long. 119° 11' 06".
- Smith Valley**—See K05GD, Smith.
- Smokey Valley**—K05CO, Smokey Valley TV District, Box 47, Round Mountain, NV 89045 (KOLO-TV Ch. 8 Reno)—10-w, lat. 38° 42' 30", long. 117° 04' 52".
- Smokey Valley**—K62AX, Regents of the University of New Mexico, Carver Station, Round Mountain, NV 89045 (KTVN Ch. 2 Reno)—10-w, lat. 38° 39' 30", long. 117° 00' 50".
- Smokey Valley**—K64BA, Smokey Valley TV District, Box 47, Round Mountain, NV 89045—lat. 38° 39' 30", long. 117° 00' 50".
- Smokey Valley**—K66BJ, Smokey Valley TV District, Box 47, Round Mountain, NV 89045 (KRNV Ch. 4 Reno)—1-w, lat. 38° 39' 30", long. 117° 00' 50".
- Spanish Spring**—See K42DS, Walker Lake.
- Spanish Spring**—See K44DW, Walker Lake.
- Spanish Spring**—See K55BF, Walker Lake.
- Spanish Spring**—See K61FJ, Walker Lake.
- Spring Creek Mobile Home Park**—K12MS, Elko TV District, Box 456, Elko, NV 89801 (KTVB Ch. 7 Boise, ID)—1-w, lat. 40° 49' 16", long. 115° 42' 04".
- Starr Valley**—See K02KS, Ryndon.
- Starr Valley**—K04JR, Elko TV District, Box 456, Elko, NV 89801 (KTVB Ch. 7 Boise, ID)—10-w, lat. 41° 01' 20", long. 115° 11' 40".
- Starr Valley**—See K69GN, Elko.
- ***Stead & Lawton**—K49CK, Donald E. Pray, 900 Oneok Place, Tulsa, OK 74103 (KOLO-TV Ch. 8 Reno)—100-w, lat. 39° 35' 12", long. 119° 55' 52".
- Stone Cabin Valley**—See K09JC, Hot Creek Valley.
- Tuscarora**—K04HJ, Tuscarora TV, Box 12, Tuscarora, NV 89834 (KBCI-TV Ch. 2 Boise, ID)—10-w, lat. 41° 16' 33", long. 116° 04' 51".
- Tuscarora**—K13PC, Sarkes Tarzian Inc., Box 12, Tuscarora, NV 89834 (KTVN Ch. 2 Reno)—10-w, lat. 41° 16' 33", long. 116° 04' 51".
- Ursine**—K02EG, Lincoln County TV District 1, Box 216, Pioche, NV 89043 (KVBC Ch. 3 Las Vegas)—1-w, lat. 37° 59' 00", long. 114° 13' 20".
- Ursine**—K09FK, Lincoln County TV District 1, Box 216, Pioche, NV 89043 (KLAS-TV Ch. 8 Las Vegas)—1-w, lat. 37° 59' 00", long. 114° 13' 20".
- Ursine**—K110W, Lincoln County TV District 1, Box 216, Pioche, NV 89043 (KVVU-TV Ch. 5 Henderson-Las Vegas)—1-w, lat. 37° 59' 00", long. 114° 13' 20".
- Ursine**—K13LU, Lincoln County TV District 1, Box 216, Pioche, NV 89043 (KTNV Ch. 13 Las Vegas)—1-w, lat. 37° 59' 00", long. 114° 13' 20".
- Ursine**—K50DA, Lincoln County TV District 1, Box 216, Pioche, NV 89043 (KLXV Ch. 10 Las Vegas)—10-w, lat. 37° 59' 00", long. 114° 13' 20".
- Valmy & Redhouse area**—K638H, Humboldt County TV Maintenance Board, Humboldt County Courthouse, Winnemucca, NV 89445 (KRNV Ch. 4 Reno)—100-w, lat. 40° 56' 24", long. 117° 23' 36".
- Valmy & Redhouse area**—K65BL, Humboldt County TV Maintenance Board, Humboldt County Courthouse, Winnemucca, NV 89445 (KOLO-TV Ch. 8 Reno)—100-w, lat. 40° 56' 24", long. 117° 23' 36".
- Valmy & Redhouse area**—K69CC, Humboldt County TV Maintenance Board, Humboldt County Courthouse, Winnemucca, NV 89445 (KTVN Ch. 2 Reno)—100-w, lat. 40° 56' 24", long. 117° 23' 36".
- Verdi**—K06GB, Washoe County TV Tax District, Box 177, Verdi, NV 89439 (KOLO-TV Ch. 8 Reno)—10-w, lat. 39° 34' 38", long. 119° 56' 19".
- ***Verdi**—K15CT, Channel 5 Public Bcstg. Inc., No. 106, U. of Nevada-Reno Education Bldg., Reno, NV 89557 (KNPB Ch. 5 Reno)—10-w, lat. 39° 34' 38", long. 119° 56' 19".
- Verdi**—K45DA, Channel 5 Public Bcstg. Inc., No. 106, U. of Nevada-Reno Education Bldg., Reno, NV 89557 (KNPB Ch. 5 Reno)—lat. 39° 34' 38", long. 119° 56' 19".
- Verdi**—K51DJ, Washoe County TV Tax District, Box 177, Verdi, NV 89439 (KRNV Ch. 4 Reno)—100-w, lat. 39° 34' 38", long. 119° 56' 19".
- Victoria Mines**—K08BY, White Pine Television District No. 1, Box 704, Ely, NV 89301 (KUTV Ch. 2 Salt Lake City, UT)—1-w, lat. 40° 19' 22", long. 114° 33' 39".
- Victoria Mines**—K10KL, White Pine Television District No. 1, Box 704, Ely, NV 89301 (KTVX Ch. 4 Salt Lake City, UT)—1-w, lat. 40° 19' 22", long. 114° 33' 39".
- Victoria Mines**—K12KO, White Pine Television District No. 1, Box 704, Ely, NV 89301 (KSL-TV Ch. 5 Salt Lake City, UT)—1-w, lat. 40° 19' 22", long. 114° 33' 39".
- Virgin Valley**—See K02FN, Mesquite.
- Walker Lake & Spanish Spring**—K42DS, Mineral Television District, Box 400, Hawthorne, NV 89415 (KOLO-TV Ch. 8 Reno)—100-w, lat. 38° 36' 27", long. 118° 34' 28".
- Walker Lake & Spanish Spring**—K44DW, Mineral Television District, Box 400, Hawthorne, NV 89415 (KAME-TV Ch. 21 Reno)—100-w, lat. 38° 36' 27", long. 118° 34' 28".
- Walker Lake & Spanish Spring**—K55BF, Mineral Television District, Box 400, Hawthorne, NV 89415 (KRNV Ch. 4 Reno)—20-w, lat. 38° 31' 05", long. 118° 37' 56". Holds CP for change to lat. 38° 36' 27", long. 118° 34' 28". BPTT-930330GJ.
- Walker Lake & Spanish Spring**—K61FJ, Mineral Television District, Box 400, Hawthorne, NV 89415 (KTVN Ch. 2 Reno)—110-w, lat. 38° 31' 05", long. 118° 37' 56". Holds CP for change to lat. 38° 36' 27", long. 118° 34' 28". BPTT-930330GK.
- Washoe Valley**—See K12GW, Carson City.
- Washoe Valley**—See K52DN, Carson City.
- Weed Heights**—See K40DV, Yerington.
- Weed Heights**—K75BD, Lyon County, 34 S. Main St., Yerington, NV 89447 (KRNV Ch. 4 Reno)—20-w, lat. 38° 59' 15", long. 119° 14' 35".
- Weed Heights**—K78DB, Lyon County, 34 S. Main St., Yerington, NV 89447 (KTVN Ch. 2 Reno)—20-w, lat. 38° 59' 15", long. 119° 14' 35".
- Wells**—K08IO, Elko TV District, Box 456, Elko, NV 89801 (KTVN Ch. 2 Reno)—1-w, lat. 41° 07' 18", long. 114° 33' 57".
- Wells, Metropolis & Clover Valley**—K58BR, Elko TV District, Box 456, Elko, NV 89801 (KSTU Ch. 13 Salt Lake City, UT)—100-w, lat. 41° 11' 40", long. 114° 56' 36".
- Winnemucca**—K07KH, Sarkes Tarzian Inc., Box 7220, 4925 Energy Way, Reno, NV 89502 (KTVN Ch. 2 Reno)—1-w, lat. 41° 00' 31", long. 117° 46' 10".
- Winnemucca**—K45BJ, Humboldt County TV Maintenance Board, 25 W. 4th St., Winnemucca, NV 89445 (KTVB Ch. 7 Boise, ID)—100-w, lat. 41° 00' 38", long. 117° 45' 40".
- Winnemucca**—K47CH, Humboldt County TV Maintenance Board, 25 W. 4th St., Winnemucca, NV 89445 (KOLO-TV Ch. 8 Reno)—100-w, lat. 41° 00' 38", long. 117° 45' 40".
- Winnemucca**—K49BK, Humboldt County TV Maintenance Board, 25 W. 4th St., Winnemucca, NV 89445 (KBCI-TV Ch. 2 Boise, ID)—100-w, lat. 41° 00' 38", long. 117° 45' 40".

Winnemucca—K51BW, Humboldt County, 25 W. 4th St., Winnemucca, NV 89445 (KTVN Ch. 2 Reno)—100-w, lat. 41° 00' 38", long. 117° 45' 40".

***Winnemucca**—K53BG, Humboldt County TV Maintenance Board, 25 W. 4th St., Winnemucca, NV 89445 (WWOR-TV Ch. 9 New York-Secaucus, New Jersey, NY)—100-w, lat. 41° 00' 38", long. 117° 45' 40".

Winnemucca—K55CX, Humboldt County TV Maintenance Board, 25 W. 4th St., Winnemucca, NV 89445 (KRNK Ch. 4 Reno)—100-w, lat. 41° 00' 38", long. 117° 45' 40".

Winnemucca—K57CO, Humboldt County, 25 W. 4th St., Winnemucca, NV 89445—lat. 41° 00' 38", long. 117° 45' 40".

Winnemucca—See K59DS, Golconda.

Winnemucca—See K61DJ, Golconda.

Yerington—K06KC, Lyon County, 31 N. Main St., Yerington, NV 89447 (KOLQ-TV Ch. 8 Reno)—10-w, lat. 38° 59' 15", long. 119° 14' 35".

Yerington—K13QS, Lyon County, 31 N. Main St., Yerington, NV 89447 (KRNK Ch. 4 Reno)—10-w, lat. 38° 59' 15", long. 119° 14' 35".

Yerington—K18BW, Lyon County, 31 N. Main St., Yerington, NV 89447 (KTVN Ch. 2 Reno)—10-w, lat. 38° 59' 15", long. 119° 14' 35".

Yerington, Weed Heights & Mason—K40DV, Lyon County, 31 N. Main St., Yerington, NV 89447 (KAME-TV Ch. 21 Reno)—lat. 38° 59' 15", long. 119° 14' 35".

YP Ranches—K09LX, Petan Co., Tuscarora, NV 89834 (KBCL-TV Ch. 2 Boise, ID)—5-w, lat. 41° 42' 46", long. 116° 10' 12".

YP Ranches—K13MU, Petan Co., Tuscarora, NV 89834 (KTVB Ch. 7 Boise, ID)—5-w, lat. 41° 42' 46", long. 116° 10' 12".

Zephyr Cove—See K58AO, Crystal Bay.

New Hampshire

Berlin—W27BL, WMUR-TV Inc., Box 9, Manchester, NH 03105 (WMUR-TV Ch. 9 Manchester)—300-w, lat. 44° 27' 30", long. 71° 10' 02".

Berlin—See W58BY, Conway.

Claremont—W10AC, Claremont TV Inc., 141 Hanover St., Claremont, NH 03743 (WMTW-TV Ch. 8 Portland-Poland Spring, ME)—1-w, lat. 43° 22' 48", long. 72° 22' 04".

Claremont—W12AF, Claremont TV Inc., 141 Hanover St., Claremont, NH 03743

(WCAX-TV Ch. 3 Burlington, VT)—1-w, lat. 43° 22' 48", long. 72° 22' 04".

***Conway & Berlin**—W58BY, Paxson Boston License Inc., 18401 U.S. Hwy. 19 N, Clearwater, FL 34624 (WGOT Ch. 60 Merrimack)—1000-w, lat. 44° 16' 13", long. 71° 18' 13".

Hanover—W15BK, University of New Hampshire, Box 1100, Durham, NH 03824 (WENH Ch. 11 Durham)—1000-w, lat. 43° 42' 30", long. 72° 09' 16".

Keene—W58BV, WNNE-TV Inc., Box 1310, White River Junction, IL 05001 (WNNE-TV Ch. 31 Hartford, VT-Hanover, NH)—1000-w, lat. 42° 55' 29", long. 72° 16' 42". Note: Licensed as LPTV.

Littleton—W38CB, WMUR-TV Inc., Box 9, Manchester, NH 03105 (WMUR-TV Ch. 9 Manchester)—981-w, lat. 44° 09' 24", long. 71° 41' 57".

Pittsburg—W18BO, University of New Hampshire, Box 1100, Durham, NH 03824 (WENH Ch. 11 Durham)—400-w, lat. 44° 56' 50", long. 71° 20' 28".

New Jersey

***Atlantic City**—W34AF, Channel America LPTV Holdings Inc., Suite 804, 24 W. 57th St., New York, NY 10019—100-w, lat. 39° 21' 01", long. 74° 26' 55".

Belvidere—W55BS, New Jersey Public Bcstg. Authority, CN777, 1573 Parkside Ave., Trenton, NJ 08625 (WNJB Ch. 58 New Brunswick)—lat. 40° 46' 14", long. 75° 03' 52".

***Cape May Court House**—W49AT, New Jersey Public Bcstg. Authority, CN777, 1573 Parkside Ave., Trenton, NJ 08625 (WNJS Ch. 23 Camden)—lat. 39° 06' 18", long. 74° 48' 06".

Hackettstown—W49BE, New Jersey Public Bcstg. Authority, CN777, 1573 Parkside Ave., Trenton, NJ 08625 (WNJB Ch. 58 New Brunswick)—694-w, lat. 40° 51' 07", long. 74° 52' 36". Note: Licensed as LPTV.

Mahwah—W44AS, New Jersey Public Bcstg. Authority, CN777, 1573 Parkside Ave., Trenton, NJ 08625 (WNJN Ch. 50 Montclair)—lat. 41° 05' 19", long. 74° 14' 08".

Morristown—W44AW, Zenon Reynarowych, 800B Margaret Place, Glendale, NY 11385 (WLGW Ch. 55 Riverhead, NY)—966-w, lat. 40° 47' 08", long. 74° 30' 41". Note: Licensed as LPTV.

Pittstown—W258B, New Jersey Public Bcstg. Authority, CN777, 1573 Parkside Ave., Trenton, NJ 08625 (WNJT Ch. 52 Trenton)—lat. 40° 30' 37", long. 74° 57' 29".

***Point Pleasant**—W44BA, New Jersey Public Bcstg. Authority, CN777, 1573 Parkside Ave., Trenton, NJ 08625 (WNJT

Ch. 52 Trenton)—1000-w, lat. 40° 10' 17", long. 74° 01' 39".

Sussex—W36AZ, New Jersey Public Bcstg. Authority, CN777, 1573 Parkside Ave., Trenton, NJ 08625 (WNJN Ch. 50 Montclair)—920-w, lat. 41° 08' 37", long. 74° 36' 24".

New Mexico

Abiquilú—K06ME, Abiquilú Valley TV Assn., Box 63, Abiquilú, NM 87501 (KRQE Ch. 13 Albuquerque)—1-w, lat. 36° 10' 52", long. 106° 20' 28".

Abiquilú—K11MH, Abiquilú Valley TV Assn., Box 63, Abiquilú, NM 87501 (KOAT-TV Ch. 7 Albuquerque)—1-w, lat. 36° 10' 52", long. 106° 20' 28".

Abiquilú rural area—K02HU, Abiquilú Valley TV Assn., Box 63, Abiquilú, NM 87501 (KNME-TV Ch. 5 Albuquerque)—1-w, lat. 36° 10' 52", long. 106° 20' 28".

Abiquilú rural area—K09LY, Abiquilú Valley TV Assn., Box 63, Abiquilú, NM 87501 (KOB-TV Ch. 4 Albuquerque)—1-w, lat. 36° 10' 52", long. 106° 20' 28".

Alamogordo—K29BD, Prime Time Christian Bcstg. Inc., Box 7708, Midland, TX 79708 (KRPV Ch. 27 Roswell)—100-w, lat. 32° 49' 47", long. 105° 53' 12". Note: Licensed as LPTV.

Alamogordo—K36CK, KDDBC-TV Ltd. Partnership, Box 1799, El Paso, TX 79999 (KDDBC-TV Ch. 4 El Paso, TX)—100-w, lat. 32° 49' 45", long. 105° 53' 15".

Alamogordo—K40BP, NPG of Texas L.P., Box 29, 825 Edmond St., St. Joseph, MO 64502 (KVIA-TV Ch. 7 El Paso, TX)—100-w, lat. 32° 49' 47", long. 105° 53' 15".

Alamogordo—K53BM, KGSW-TV Inc., 1377 University Blvd. NE, Albuquerque, NM 87102 (KASA-TV Ch. 2 Santa Fe)—100-w, lat. 32° 49' 45", long. 105° 52' 14". Note: Licensed as LPTV.

Alamogordo—K63CD, Sara Diaz Warren, 6200 Valeria, El Paso, TX (KFOX-TV Ch. 14 El Paso, TX)—1-w, lat. 32° 49' 45", long. 105° 52' 14". Note: Licensed as LPTV.

Alamogordo—K69AC, Alamogordo Evening Lions Club, Alamogordo, NM (KOB-TV Ch. 4 Albuquerque; KOBR Ch. 8 Roswell)—100-w, lat. 32° 49' 44", long. 105° 53' 11".

Alamogordo & Holloman AFB—K34CR, Pulitzer Bcstg. Co., 27th & Douglas Sts., Omaha, NE 68131 (KOAT-TV Ch. 7 Albuquerque)—1180-w, lat. 32° 49' 45", long. 105° 53' 15".

Alamogordo & Holloman AFB—K59AB, New Mexico Bcstg. Co. Inc., 13 Broadcast Plaza SW, Albuquerque, NM 87104 (KBIM-TV Ch. 10 Roswell)—100-w, lat. 32° 49' 47", long. 105° 53' 12".

Alamogordo & Holloman AFB—K75CQ, Glyn Wyler & Karl O. Wyler Sr. Foundation, 801 N. Oregon St., El Paso, TX 79902—100-w, lat. 32° 49' 45", long. 105° 53' 15".

Alamogordo, Holloman AFB & Tularosa—K67AX, Regents of New Mexico State U., Box 30001, Dept. TV 22, Las Cruces, NM 88003-0001 (KRWG-TV Ch. 22 Las Cruces)—100-w, lat. 32° 49' 47", long. 105° 53' 13".

Albuquerque—K48AM, Univision Station Group Inc., 12th Floor, 605 3rd Ave., New York, NY 10158 (KLUZ-TV Ch. 41 Albuquerque)—1000-w, lat. 35° 12' 41", long. 106° 26' 56".

Alma—See K05JB, Glenwood.

Alma, Glenwood, Mule Creek area & Pleasanton—K02DE, Glenwood TV Club, Box 68, Glenwood, NM 88039 (KOAT-TV Ch. 7 Albuquerque)—10-w, lat. 33° 18' 14", long. 108° 56' 00". Note: Licensed as LPTV.

Alma, Glenwood, Mule Creek area & Pleasanton—K08GC, Glenwood TV Club, Box 68, Glenwood, NM 88039 (KVOA-TV Ch. 4 Tucson, AZ)—10-w, lat. 33° 18' 14", long. 108° 56' 00".

Amalia—K06KL, Amalia TV Translator Assn., Box 27, Costilla, NM 87524 (KNME-TV Ch. 5 Albuquerque)—1-w, lat. 36° 55' 20", long. 105° 25' 15".

Amalia—K08IM, Amalia TV Translator Assn., Box 27, Costilla, NM 87524 (KOB-TV Ch. 4 Albuquerque)—1-w, lat. 36° 55' 20", long. 105° 25' 15".

Amalia—K10JL, Amalia TV Translator Assn., Box 27, Costilla, NM 87524 (KOAT-TV Ch. 7 Albuquerque)—1-w, lat. 36° 55' 20", long. 105° 25' 15".

Amalia—K12KB, Amalia TV Translator Assn., Box 27, Costilla, NM 87524 (KRQE Ch. 13 Albuquerque)—1-w, lat. 36° 55' 20", long. 105° 25' 15".

Animas & Cotton City—K02JK, Hidalgo County Commissioners, 300 S. Shakespeare St., Lordsburg, NM (KGUN Ch. 9 Tucson, AZ)—10-w, lat. 32° 14' 54", long. 108° 59' 27".

Animas & Cotton City—K07PL, Hidalgo County Commissioners, 300 S. Shakespeare St., Lordsburg, NM 88045 (KOLD-TV Ch. 13 Tucson, AZ)—10-w, lat. 32° 14' 54", long. 108° 59' 27".

Animas & Cotton City—K110N, Hidalgo County Commissioners, 300 S. Shakespeare St., Lordsburg, NM 88045 (KVOA-TV Ch. 4 Tucson, AZ)—10-w, lat. 32° 14' 54", long. 108° 59' 27".

Antonito—K51DM, Son Bcstg. Inc., Box 4338, Albuquerque, NM 87106 (KCHF Ch. 11 Santa Fe)—100-w, lat. 36° 51' 35", long. 106° 01' 09".

Arenas—See K07EB, Pinos Altos.

Translators—New Mexico

Arenas—See K110U, Pinos Altos.

Arenas Valley—See K07EB, Pinos Altos.

Aztec—K08FR, New Mexico Bcstg. Co. Inc., 13 Broadcast Plaza SW, Albuquerque, NM 87104 (KRQE Ch. 13 Albuquerque)—10-w, lat. 36° 46' 20", long. 108° 01' 42".

Aztec—K38DA, Regents of the U. of New Mexico, 13 Broadcast Plaza, Albuquerque, NM 87104 (KNME-TV Ch. 5 Albuquerque)—20-w, lat. 36° 48' 42", long. 107° 53' 48".

Aztec & Cedar Hill—K10CG, KOAT-TV Inc., 3801 Carlisle Blvd. NE, Albuquerque, NM 87107 (KOAT-TV Ch. 7 Albuquerque)—10-w, lat. 36° 46' 20", long. 108° 01' 42".

Berino—See K16DJ, Hill.

Bingham & Carrizozo—K62BC, Regents of U. of New Mexico and Board of Education of the City of Albuquerque, 1130 University NE, Albuquerque, NM 87102 (KNME-TV Ch. 5 Albuquerque)—100-w, lat. 33° 49' 15", long. 106° 14' 42".

Black Lake—K06MS, Black Lake TV Assn. Inc., Box 6, Angel Fire, NM 87710 (KOB-TV Ch. 4 Albuquerque)—1-w, lat. 36° 19' 14", long. 105° 18' 04".

Black Lake—K08LA, Black Lake TV Assn. Inc., Box 6, Angel Fire, NM 87710 (KRQE Ch. 13 Albuquerque)—1-w, lat. 36° 19' 14", long. 105° 18' 04".

Blanco & Bloomfield—K07IY, San Juan Non-Profit TV Assn., Box 444, Farmington, NM 87401 (KOB-TV Ch. 4 Albuquerque)—1-w, lat. 36° 41' 03", long. 107° 51' 29".

Blanco & Bloomfield—K09JJ, KOAT-TV Inc., 3801 Carlisle Blvd. NE, Albuquerque, NM 87107 (KOAT-TV Ch. 7 Albuquerque)—1-w, lat. 36° 41' 03", long. 107° 51' 29".

Blanco & Bloomfield—K11JO, New Mexico Bcstg. Co. Inc., 13 Broadcast Plaza SW, Albuquerque, NM 87104 (KRQE Ch. 13 Albuquerque)—1-w, lat. 36° 41' 03", long. 107° 51' 29".

Bloomfield—See K07IY, Blanco.

Bloomfield—See K09JJ, Blanco.

Bloomfield—See K11JO, Blanco.

Bloomfield Bay—See K62CR, Farmington.

Bloomfield Bay—See K83AT, Farmington.

Bloomfield Hwy., Farmington & Huerfano—K57EB, KOB-TV Inc., 4 Broadcast Plaza SW, Albuquerque, NM 87104 (KOB-TV Ch. 4 Albuquerque)—10-w, lat. 36° 25' 33", long. 107° 50' 39".

Brazos—See K09KJ, Tierra Amarillo.

Buena Vista—K10LE, Buena Vista TV Translator Corp., General Delivery, Buena Vista, NM 87712 (KOB-TV Ch. 4 Albuquerque)—1-w, lat. 35° 53' 55", long. 105° 15' 37".

Buena Vista—K12LQ, Buena Vista TV Translator Corp., General Delivery, Buena Vista, NM (KOAT-TV Ch. 7 Albuquerque)—1-w, lat. 35° 53' 55", long. 105° 15' 37".

Caballo—K31DR, Journal Bcstg. of New Mexico Inc., 1377 University Blvd. NE, Albuquerque, NM 87102 (KASA-TV Ch. 2 Santa Fe)—100-w, lat. 32° 58' 16", long. 107° 13' 23".

***Caballo**—K49CZ, KOAT-TV Inc., 3801 Carlisle Blvd. NE, Albuquerque, NM 87107 (KOAT-TV Ch. 7 Albuquerque)—1000-w, lat. 32° 58' 17", long. 107° 13' 25".

Caballo—K67BG, New Mexico Bcstg. Co. Inc., 13 Broadcast Plaza SW, Albuquerque, NM 87104 (KBIM-TV Ch. 10 Roswell)—10-w, lat. 32° 58' 16", long. 107° 13' 23".

Capitan—See K58AH, Ruidoso.

Capitan & Ruidoso—K538N, KOB-TV Inc., 4 Broadcast Plaza SW, Albuquerque, NM 87114 (KOB-TV Ch. 4 Albuquerque)—lat. 33° 24' 14", long. 105° 46' 55".

Capitan & Ruidoso—K55AC, Journal Bcstg. of New Mexico Inc., 1377 University Blvd. NE, Albuquerque, NM 87102 (KASA-TV Ch. 2 Santa Fe)—100-w, lat. 33° 24' 14", long. 105° 46' 55".

Capitan & Ruidoso—K64AS, Apache Tribe of Mescalero, Mescalero, NM 88340 (KOB-TV Ch. 4 Albuquerque)—10-w, lat. 33° 22' 21", long. 105° 44' 54".

Capulin & Des Moines—K42CH, Sierra Grande TV Cooperative Inc., Rte. 3, Des Moines, NM 88148 (KAMR-TV Ch. 4 Amarillo, TX)—20-w, lat. 36° 42' 19", long. 103° 52' 38". Note: Licensed as LPTV.

Capulin & Des Moines—K44CG, Sierra Grande TV Cooperative Inc., Rte. 3, Des Moines, NM 88148—lat. 36° 42' 19", long. 103° 52' 38".

Capulin & Des Moines—K46BY, Sierra Grande TV Cooperative Inc., Rte. 3, Des Moines, NM 88148 (KFDA-TV Ch. 10 Amarillo, TX)—20-w, lat. 36° 42' 19", long. 103° 52' 38".

***Capulin & Des Moines**—K50DY, Sierra Grande TV Cooperative Inc., Rte. 3, Des Moines, NM 88148 (KCIT Ch. 14 Amarillo, TX)—100-w, lat. 36° 42' 19", long. 103° 52' 38".

Capulin & Des Moines—K54BN, Regents of U. of New Mexico and Board of Education of the City of Albuquerque, 1130 University NE, Albuquerque, NM 87102

(KNME-TV Ch. 5 Albuquerque)—100-w, lat. 36° 42' 19", long. 103° 52' 35".

Capulin & Des Moines—K62AR, Sierra Grande TV Cooperative Inc., Rte. 3, Des Moines, NM 88148 (KOAT-TV Ch. 7 Albuquerque)—100-w, lat. 36° 42' 19", long. 103° 52' 38".

***Carlsbad**—K31BX, Journal Bcstg. of New Mexico Inc., 1377 University Blvd. NE, Albuquerque, NM 87102 (KASA-TV Ch. 2 Santa Fe)—1000-w, lat. 32° 27' 16", long. 104° 12' 46". Note: Licensed as LPTV.

Carlsbad—K57FI, KOB-TV Inc., 4 Broadcast Plaza SW, Albuquerque, NM 87104 (KOB-TV Ch. 8 Roswell)—100-w, lat. 32° 26' 17", long. 104° 16' 42".

Carlsbad—K63CK, Prime Time Christian Bcstg. Inc., Box 7708, Midland, TX 79708 (KRPV Ch. 27 Roswell)—1000-w, lat. 32° 26' 30", long. 104° 10' 30". Holds CP for change to 100-w, lat. 32° 25' 15", long. 104° 14' 24". BPTT-940414QF. Note: Licensed as LPTV.

Carlsbad—K67FF, Regents of Eastern New Mexico U., KENW, Eastern New Mexico U., Portales, NM 88130 (KENW Ch. 3 Portales)—100-w, lat. 32° 26' 17", long. 104° 16' 42".

Carrizozo—K43BT, KOAT-TV Inc., 3801 Carlisle Blvd. NE, Albuquerque, NM 87107 (KOAT-TV Ch. 7 Albuquerque)—100-w, lat. 33° 24' 14", long. 105° 46' 55".

Carrizozo—K51CN, KOB-TV Inc., 4 Broadcast Plaza SW, Albuquerque, NM 87104 (KOB-TV Ch. 4 Albuquerque)—100-w, lat. 33° 25' 46", long. 105° 59' 17".

Carrizozo—See K62BC, Bingham.

Carrizozo Indian Community & Mud Canyon—K110D, New Mexico Bcstg. Co. Inc., Box 249, Albuquerque, NM 87103 (KRQE Ch. 13 Albuquerque)—1-w, lat. 33° 22' 45", long. 105° 48' 31".

Carrizozo, Oscura & Three Rivers—K57CF, New Mexico Bcstg. Co. Inc., Box 249, Albuquerque, NM 87103 (KRQE Ch. 13 Albuquerque)—100-w, lat. 33° 49' 15", long. 106° 14' 42".

Cebolla—K56EH, Cebolla TV Booster's Assn., Box 156, Cebolla, NM 87518—1-w, lat. 36° 31' 56", long. 106° 28' 34".

Cebolla—K61FA, Cebolla TV Booster's Assn., Box 156, Cebolla, NM 87518 (KOAT-TV Ch. 7 Albuquerque)—10-w, lat. 36° 31' 59", long. 106° 28' 33".

Cedar Canyon & South Fork—K67BD, Apache Tribe of Mescalero, Mescalero, NM 88340 (KOB-TV Ch. 4 Albuquerque)—1-w, lat. 33° 24' 15", long. 105° 46' 51".

Cedar Hill—See K10CG, Aztec.

Central—See K07EB, Pinos Altos.

Chama—See K09KJ, Tierra Amarillo.

Chama—K44DD, New Mexico Bcstg. Co. Inc., 13 Broadcast Plaza SW, Albuquerque, NM 87104 (KRQE Ch. 13 Albuquerque)—100-w, lat. 36° 53' 59", long. 106° 36' 04".

Chama—See K60DD, Brazos.

Chama—K69CH, Regents of U. of New Mexico and Board of Education of the City of Albuquerque, 1130 University NE, Albuquerque, NM 87102 (KNME-TV Ch. 5 Albuquerque)—10-w, lat. 36° 53' 58", long. 106° 36' 05".

Cimarron—K60AA, Regents of U. of New Mexico & Board of Education of the City of Albuquerque, 1130 University Blvd. NE, Albuquerque, NM 87102 (KNME-TV Ch. 5 Albuquerque)—20-w, lat. 36° 33' 36", long. 105° 11' 40".

***Cliff**—K16DM, Cliff Gila TV Assn., Box 134, Cliff, NM 88028 (KASA-TV Ch. 2 Santa Fe)—10-w, lat. 32° 56' 46", long. 108° 42' 30".

Cliff & Gila—K02KG, Regents of New Mexico State U., Box 30001, Dept. TV 22, Las Cruces, NM 88003-0001 (KRWG-TV Ch. 22 Las Cruces)—10-w, lat. 32° 56' 46", long. 108° 42' 30".

Cliff & Gila—K04LP, Cliff-Gila TV Club, Box 67, Gila, NM 88038 (KVOA-TV Ch. 4 Tucson, AZ)—10-w, lat. 32° 56' 46", long. 108° 42' 30".

Cliff & Gila—K07AS, Cliff-Gila TV Club, Box 67, Gila, NM 88038 (KOLD-TV Ch. 13 Tucson, AZ; KRQE Ch. 13 Albuquerque)—1-w, lat. 32° 56' 46", long. 108° 42' 30". Requests CP to change city of license to Cliff. BPTV-JF0415BK.

Cliff & Gila—K09IG, Cliff-Gila TV Club, Box 67, Gila, NM 88038 (KOAT-TV Ch. 7 Albuquerque)—1-w, lat. 32° 56' 46", long. 108° 42' 30".

Clovis—K26CD, KFDA-TV Inc., Box 1400, Amarillo, TX 79189 (KFDA-TV Ch. 10 Amarillo, TX)—1000-w, lat. 34° 26' 25", long. 103° 12' 37".

Clovis—K45BF, KAMR Ltd., 200 N. Polk, Amarillo, TX 79189 (KAMR-TV Ch. 4 Amarillo, TX)—1000-w, lat. 34° 26' 25", long. 103° 12' 37". Note: Licensed as LPTV.

Clovis—K47DH, Wicks Broadcasting L.P., Suite 702, 405 Park Ave., New York, NY 10022 (KCIT Ch. 14 Amarillo, TX)—1000-w, lat. 34° 26' 25", long. 103° 12' 37".

Clovis—K49BY, New Mexico Bcstg. Co. Inc., Box 249, Albuquerque, NM 87103 (KBIM-TV Ch. 10 Roswell)—1000-w, lat. 34° 26' 25", long. 103° 12' 37".

Clovis—K51DX, Eastern New Mexico University, 15th & Ave. O, Portales, NM 88130 (KENW Ch. 3 Portales)—1000-w, lat. 34° 26' 25", long. 103° 12' 33".

Clovis—K55AM, Clovis Evening Lions Club, Box 751, Clovis, NM 88101 (KOB

New Mexico—Translators

- Ch. 8 Roswell)—100-w, lat. 34° 26' 25", long. 103° 12' 33".
- Clovis**—K65BT, Prime Time Christian Bcstg. Inc., Box 7708, Midland, TX 79708 (KBIM-TV Ch. 10 Roswell; KRPV Ch. 27 Roswell)—100-w, lat. 34° 26' 25", long. 103° 12' 33".
- Clovis, NM & Farwell, TX**—K43BU, Marsh Media Inc., One Broadcast Center, Amarillo, TX 79101 (KVII-TV Ch. 7 Amarillo, TX)—1000-w, lat. 34° 26' 25", long. 103° 12' 37".
- Colfax**—See K52DL, Raton.
- Colfax**—K57AB, KOB-TV Inc., 4 Broadcast Plaza SW, Albuquerque, NM 87104 (KOB-TV Ch. 4 Albuquerque)—20-w, lat. 36° 33' 36", long. 105° 11' 40".
- Colfax**—K69AE, New Mexico Bcstg. Co. Inc., 13 Broadcast Plaza SW, Albuquerque, NM 87104 (KRQE Ch. 13 Albuquerque)—20-w, lat. 36° 33' 36", long. 105° 11' 40".
- Colfax, Red River & Eagle Nest**—K66AE, KOAT-TV Inc., 3801 Carlisle Blvd. NE, Albuquerque, NM 87107 (KOAT-TV Ch. 7 Albuquerque)—20-w, lat. 36° 33' 36", long. 105° 11' 40".
- Conchas Dam**—K020E, Conchas Television Assn., Box 961, Conchas Dam, NM 88416 (KNME-TV Ch. 5 Albuquerque)—1-w, lat. 35° 16' 11", long. 104° 13' 19".
- ***Conchas Dam**—K16DN, Conchas Television Assn., Box 961, Conchas Dam, NM 88416 (KASA-TV Ch. 2 Santa Fe)—10-w, lat. 35° 16' 11", long. 104° 13' 19".
- Conchas Dam & Garita**—K09IA, Conchas Dam TV Assn., Box 961, Conchas Dam, NM 88416 (KOB-TV Ch. 4 Albuquerque)—1-w, lat. 35° 15' 48", long. 104° 13' 36".
- Conchas Dam & Garita**—K11JD, Conchas Dam TV Assn., Box 961, Conchas Dam, NM 88416 (KOAT-TV Ch. 7 Albuquerque)—1-w, lat. 35° 15' 48", long. 104° 13' 36".
- Conchas Dam, FAA Radar Station & Garita**—K06JB, Conchas Dam TV Assn., Box 961, Conchas Dam, NM 88416 (KRQE Ch. 13 Albuquerque)—5-w, lat. 35° 15' 48", long. 104° 13' 36".
- Cotton City**—See K02JK, Animas.
- Cotton City**—See K07PL, Animas.
- Cotton City**—See K110N, Animas.
- Coyote**—K02IR, Coyote TV Translator Co., Box 7, Coyote, NM 87012 (KRQE Ch. 13 Albuquerque)—1-w, lat. 36° 13' 30", long. 106° 41' 15".
- Coyote**—K09NT, Coyote TV Translator Co., Box 7, Coyote, NM 87012 (KOB-TV Ch. 4 Albuquerque)—1-w, lat. 36° 13' 30", long. 106° 41' 15".
- Coyote**—K11NY, Coyote TV Translator Co., Box 7, Coyote, NM 87012 (KOAT-TV Ch. 7 Albuquerque)—1-w, lat. 36° 13' 30", long. 106° 41' 15".
- Coyote Canyon**—K47DI, New Mexico Bcstg. Co. Inc., 13 Broadcast Plaza SW, Albuquerque, NM 87104 (KRQE Ch. 13 Albuquerque)—lat. 35° 54' 30", long. 108° 46' 28".
- Coyote Canyon School**—See K09NA, Sheep Springs.
- Crownpoint**—K11II, Gallup McKinley County Schools, 700 S. Boardman, Gallup, NM 87301 (KNME-TV Ch. 5 Albuquerque)—1-w, lat. 35° 40' 48", long. 108° 08' 54".
- Crownpoint**—K65FJ, Pulitzer Bcstg. Co., Box TV 4, Greenville, SC 29602 (KOAT-TV Ch. 7 Albuquerque)—10-w, lat. 35° 40' 52", long. 108° 08' 53".
- Crownpoint**—K67FP, New Mexico Bcstg. Co. Inc., 13 Broadcast Plaza SW, Albuquerque, NM 87103 (KRQE Ch. 13 Albuquerque)—10-w, lat. 35° 40' 53", long. 108° 08' 53".
- Deming**—K51DS, KOAT-TV Inc., Box 25982, Albuquerque, NM 87125 (KOAT-TV Ch. 7 Albuquerque)—100-w, lat. 32° 12' 00", long. 107° 36' 35".
- Deming**—K55BT, NPG of Texas L.P., Box 29, 825 Edmond St., St. Joseph, MO 64502 (KVIA-TV Ch. 7 El Paso, TX)—100-w, lat. 32° 11' 40", long. 107° 36' 29".
- ***Deming**—K60EH, Journal Bcstg. of New Mexico Inc., 1377 University Blvd. NE, Albuquerque, NM 87102 (KASA-TV Ch. 2 Santa Fe)—100-w, lat. 32° 11' 40", long. 107° 36' 29".
- Deming & areas northeast & south**—K57AW, New Mexico Bcstg. Co. Inc., 13 Broadcast Plaza SW, Albuquerque, NM 87104 (KRQE Ch. 13 Albuquerque)—1000-w, lat. 32° 11' 40", long. 107° 36' 29".
- Des Moines**—See K42CH, Capulin.
- Des Moines**—See K44CG, Capulin.
- Des Moines**—See K46BY, Capulin.
- Des Moines**—See K50DY, Capulin.
- Des Moines**—See K54BN, Capulin.
- Des Moines**—See K62AR, Capulin.
- Dezza Bluff**—See K09NA, Sheep Springs.
- Dixon**—See K09LN, Rinconada.
- Dixon**—See K11KQ, Rinconada.
- Dona Ana**—See K16DJ, Hill.
- Dora**—K24DU, Marsh Media Inc., 1 Broadcast Center, Amarillo, TX 79101 (KVII-TV Ch. 7 Amarillo, TX)—1000-w, lat. 33° 51' 30", long. 103° 19' 30".
- Dora**—K67CS, Marsh Media Inc., 1 Broadcast Center, Amarillo, TX 79101 (KFDA-TV Ch. 10 Amarillo, TX)—100-w, lat. 33° 51' 52", long. 103° 19' 59".
- Dora**—K69CQ, New Mexico Bcstg. Co. Inc., 13 Broadcast Plaza SW, Albuquerque, NM 87104 (KBIM-TV Ch. 10 Roswell)—100-w, lat. 33° 54' 15", long. 103° 30' 41".
- ***Dulce & Lumberton**—K32DU, Christian Bcstg. Communications, Box 3704, Farmington, NM 87499 (K47DR Ch. 47 Farmington)—100-w, lat. 36° 59' 00", long. 106° 58' 12".
- ***Dulce & Lumberton**—K28ER, Pulitzer Broadcasting Co., Box 25982, Albuquerque, NM 87125 (KOAT-TV Ch. 7 Albuquerque, NM)—20-w, lat. 36° 59' 00", long. 106° 58' 11".
- ***Dulce & Lumberton**—K30EK, KOB-TV Inc., 4 Broadcast Plaza SW, Albuquerque, NM 87114 (KOB Ch. 12 Farmington)—20-w, lat. 36° 59' 00", long. 106° 58' 11".
- Eagle Nest**—K38EC, New Mexico Bcstg. Co. Inc., 13 Broadcast Plaza, Albuquerque, NM 87104 (KRQE Ch. 13 Albuquerque)—100-w, lat. 36° 33' 36", long. 105° 11' 40".
- Eagle Nest**—K48AX, Eagle Nest TV Assn., Box 372, Angel Fire, NM 87710—100-w, lat. 36° 38' 28", long. 105° 13' 48".
- Eagle Nest**—K53ET, Eagle Nest TV Assn., Box 372, Angel Fire, NM 87710—20-w, lat. 36° 37' 39", long. 105° 13' 41".
- Eagle Nest**—See K66AE, Colfax.
- Eagle Nest & Moreno Valley**—K63AX, Regents of U. of New Mexico and Board of Education of the City of Albuquerque, 1130 University NE, Albuquerque, NM 87102 (KNME-TV Ch. 5 Albuquerque)—20-w, lat. 36° 37' 39", long. 105° 13' 41".
- Eagle Nest & rural area**—K09AK, Eagle Nest TV Assn., Box 372, Angel Fire, NM 87710 (KOAT-TV Ch. 7 Albuquerque)—1-w, lat. 36° 38' 28", long. 105° 13' 48".
- Eagle Nest & rural area**—K35BZ, Eagle Nest TV Assn., Box 372, Angel Fire, NM 87710 (KRQE Ch. 13 Albuquerque)—100-w, lat. 36° 38' 28", long. 105° 13' 48".
- El Morro**—K09KB, Ramah TV Assn., Box 64, Ramah, NM 87320 (KOAT-TV Ch. 7 Albuquerque)—1-w, lat. 35° 02' 28", long. 108° 19' 00".
- Elida**—K36DQ, Prime Time Christian Bcstg. Inc., Box 7708, Midland, TX 79708 (KRPV Ch. 27 Roswell)—100-w, lat. 33° 51' 25", long. 103° 44' 56".
- Embudo**—See K09LN, Rinconada.
- Embudo**—See K11KQ, Rinconada.
- Espanola**—See K26DU, Santa Fe.
- ***Espanola**—K39EJ, Journal Broadcasting of New Mexico Inc., Box 901, La Grande, OR 97850 (KTVB Ch. 7 Boise, ID)—20-w, lat. 45° 26' 23", long. 117° 53' 59".
- Espanola Valley**—See K26DU, Santa Fe.
- FAA Radar Station**—See K06JB, Conchas Dam.
- Farley & rural area**—K11GL, Farley TV Club, Star Rte., Springer, NM 87747 (KOB-TV Ch. 4 Albuquerque)—1-w, lat. 36° 25' 48", long. 104° 09' 24".

Translators—New Mexico

- *Farmington—K19CM, KOAT-TV Inc., Box 25982, Albuquerque, NM 87125 (KOAT-TV Ch. 7 Albuquerque)—100-w, lat. 36° 41' 48", long. 108° 10' 39".
- Farmington—K21AX, New Mexico Bcstg. Co. Inc., 13 Broadcast Plaza SW, Albuquerque, NM 87104 (KRQE Ch. 13 Albuquerque)—100-w, lat. 36° 41' 48", long. 108° 10' 39".
- *Farmington—K23BT, New Mexico Bcstg. Co. Inc., Box 1294, Albuquerque, NM 87103 (KREZ-TV Ch. 6 Durango, CO)—1000-w, lat. 36° 40' 16", long. 108° 13' 54".
- Farmington—K43AI, Regents of U. of New Mexico & Board of Education of the City of Albuquerque, 1130 University Blvd. NE, Albuquerque, NM 87102 (KNME-TV Ch. 5 Albuquerque)—100-w, lat. 36° 41' 48", long. 108° 10' 39". Note: Licensed as LPTV.
- Farmington—K55DW, Journal Bcstg. of New Mexico Inc., 1377 University Blvd. NE, Albuquerque, NM 87102 (KASA-TV Ch. 2 Santa Fe)—1000-w, lat. 36° 41' 48", long. 108° 10' 39". Note: Licensed as LPTV.
- Farmington—See K57EB, Bloomfield Hwy..
- *Farmington—K60DR, Regents of U. of New Mexico & Board of Education of the City of Albuquerque, 1130 University Blvd. NE, Albuquerque, NM 87102 (KNME-TV Ch. 5 Albuquerque)—20-w, lat. 36° 24' 56", long. 107° 50' 40".
- Farmington—K70CT, San Juan Non-Profit TV Assn., Box 444, Farmington, NM 87401 (KOB-TV Ch. 4 Albuquerque)—100-w, lat. 36° 41' 48", long. 108° 10' 39".
- Farmington, Bloomfield Bay & Huerfano—K62CR, KOAT-TV Inc., 3801 Carlisle Blvd. NE, Albuquerque, NM 87107 (KOAT-TV Ch. 7 Albuquerque)—10-w, lat. 36° 25' 33", long. 107° 50' 39".
- Farmington, Bloomfield Bay & Huerfano—K83AT, New Mexico Bcstg. Co. Inc., 13 Broadcast Plaza SW, Albuquerque, NM 87104 (KRQE Ch. 13 Albuquerque)—10-w, lat. 36° 26' 09", long. 107° 50' 39".
- Fierro—See K07EB, Pinos Altos.
- Forrest & McAllister—K52CR, KOAT-TV Inc., 3801 Carlisle Blvd. NE, Albuquerque, NM 87107 (KOAT-TV Ch. 7 Albuquerque)—100-w, lat. 34° 50' 32", long. 103° 42' 44".
- Forrest & McAllister—K61AF, Clovis Evening Lions Club, Box 751, Clovis, NM 88101 (KOB-TV Ch. 4 Albuquerque)—100-w, lat. 34° 50' 45", long. 103° 42' 35".
- Forrest & McAllister—K65CB, Regents of Eastern New Mexico U., KENW, Eastern New Mexico U., Portales, NM 88130 (KENW Ch. 3 Portales)—100-w, lat. 34° 49' 54", long. 103° 43' 58".
- Fort Bayard—See K110U, Pinos Altos.
- Fort Bayard, Santa Rita & Silver City—K02ES, KDBC-TV Ltd. Partnership, Box 1799, El Paso, TX 79999 (KDBC-TV Ch. 4 El Paso, TX)—10-w, lat. 32° 50' 41", long. 108° 14' 18".
- Fort Sumner—K13IL, Fort Sumner Chamber of Commerce, Box 49, Fort Sumner, NM (KOAT-TV Ch. 7 Albuquerque)—10-w, lat. 34° 35' 21", long. 104° 21' 26".
- Fort Wingate & Indian Village—K61BA, Regents of U. of New Mexico and Board of Education of the City of Albuquerque, 1130 University NE, Albuquerque, NM 87102 (KNME-TV Ch. 5 Albuquerque)—100-w, lat. 35° 27' 59", long. 108° 14' 25".
- Gallina—K61BS, Gallina-Capulin TV Assn., Box 151, Gallina, NM 87017 (KOB-TV Ch. 4 Albuquerque)—20-w, lat. 36° 13' 14", long. 106° 45' 42".
- *Gallina—K63BU, Gallina-Capulin TV Assn., Box 151, Gallina, NM 87017 (KNME-TV Ch. 5 Albuquerque)—20-w, lat. 36° 13' 14", long. 106° 45' 42".
- Gallina—K65CF, Gallina-Capulin TV Assn., Box 151, Gallina, NM 87017 (KOAT-TV Ch. 7 Albuquerque)—20-w, lat. 36° 13' 14", long. 106° 45' 42".
- Gallina—K67CE, Gallina-Capulin TV Assn., Box 151, Gallina, NM 87017 (KRQE Ch. 13 Albuquerque)—20-w, lat. 36° 13' 14", long. 106° 45' 42".
- Gallup—K06IS, KOB-TV Inc., 4 Broadcast Plaza SW, Albuquerque, NM 87104 (KOB-TV Ch. 4 Albuquerque)—100-w, lat. 35° 54' 36", long. 108° 46' 33".
- Gallup—K08UJ, KOAT-TV Inc., 3801 Carlisle Blvd. NE, Albuquerque, NM 87107 (KOAT-TV Ch. 7 Albuquerque)—100-w, lat. 35° 54' 34", long. 108° 46' 27".
- Gallup—K10IR, Four States TV Inc.—lat. 35° 36' 13", long. 108° 40' 45".
- Gallup—K63BD, Regents of U. of New Mexico and Board of Education of the City of Albuquerque, 1130 University NE, Albuquerque, NM 87102 (KNME-TV Ch. 5 Albuquerque)—100-w, lat. 35° 32' 04", long. 108° 44' 26".
- Gallup—K65BH, City of Gallup, Box 1270, Gallup, NM 87301 (KOB-TV Ch. 4 Albuquerque)—100-w, lat. 35° 32' 04", long. 108° 44' 26".
- Gallup—K67BP, City of Gallup, Box 1270, Gallup, NM 87301 (KOAT-TV Ch. 7 Albuquerque)—100-w, lat. 35° 32' 04", long. 108° 44' 26".
- Gallup—K69BW, City of Gallup, Box 1270, Gallup, NM 87301 (KRQE Ch. 13 Albuquerque)—100-w, lat. 35° 32' 04", long. 108° 44' 26".
- Garfield, Hatch, Leasburg & Radium Springs—K65BS, Regents of New Mexico State U., Box 30001, Dept. TV-22, Las Cruces, NM 88003 (KRWG-TV Ch. 22 Las Cruces)—100-w, lat. 32° 41' 42", long. 107° 03' 48".
- Garita—See K06JB, Conchas Dam.
- Garita—See K09IA, Conchas Dam.
- Garita—See K11JD, Conchas Dam.
- Gila—See K02KG, Cliff.
- Gila—See K04LP, Cliff.
- Gila—See K07AS, Cliff.
- Gila—See K09IG, Cliff.
- Gila Center—K07QP, Gila Center Recreation Assn., Box 100, Rte. 11, Silver City, NM 88061—lat. 33° 07' 02", long. 108° 11' 30".
- Gila Center Federal Housing area & Gila Hot Springs—K05GR, Gila Center Recreation Assn., Box 100, Rte. 11, Silver City, NM 88061 (KTSM-TV Ch. 9 El Paso, TX)—1-w, lat. 33° 07' 02", long. 108° 11' 30".
- Gila Hot Springs—See K05GR, Gila Center Federal Housing area.
- Glenwood—See K02DE, Alma.
- Glenwood—See K08GC, Alma.
- Glenwood, Alma, Mule Creek & Pleasanton—K05JB, Glenwood TV Club, Box 68, Glenwood, NM 88039 (KOLD-TV Ch. 13 Tucson, AZ; KRQE Ch. 13 Albuquerque)—10-w, lat. 33° 18' 14", long. 108° 56' 00".
- Grants—K20FB, Journal Bcstg. of New Mexico Inc., 1377 University Blvd. NE, Albuquerque, NM 87102 (KASA-TV Ch. 2 Santa Fe)—100-w, lat. 35° 15' 10", long. 107° 35' 48".
- Grants & Milan—K06CU, KOB-TV Inc., 4 Broadcast Plaza SW, Albuquerque, NM 87104 (KOB-TV Ch. 4 Albuquerque)—1-w, lat. 35° 07' 00", long. 107° 54' 02".
- Grants & Milan—K09EP, New Mexico Bcstg. Co. Inc., 13 Broadcast Plaza SW, Albuquerque, NM 87104 (KRQE Ch. 13 Albuquerque)—1-w, lat. 35° 07' 00", long. 107° 54' 02".
- Grants & Milan—K11EV, KOAT-TV Inc., 3801 Carlisle Blvd. NE, Albuquerque, NM 87107 (KOAT-TV Ch. 7 Albuquerque)—1-w, lat. 35° 07' 00", long. 107° 54' 02".
- Grants & Milan—K67CR, Regents of U. of New Mexico and Board of Education of the City of Albuquerque, 1130 University NE, Albuquerque, NM 87102 (KNME-TV Ch. 5 Albuquerque)—10-w, lat. 35° 07' 00", long. 107° 54' 02".
- Guadalupita—K09LQ, Guadalupita TV Assn., Box 303, Guadalupita, NM (KOB-TV Ch. 4 Albuquerque)—1-w, lat. 36° 07' 21", long. 105° 13' 24".
- Guadalupita—K11NV, Guadalupita TV Assn., Box 303, Guadalupita, NM (KRQE Ch. 13 Albuquerque)—1-w, lat. 36° 07' 19", long. 105° 13' 25".
- Hanover—See K07EB, Pinos Altos.
- Hatch—See K65BS, Garfield.
- Hill, Oona Ana, Berino & San Miguel—K16DJ, Regents of New Mexico State U., Box 30001, Dept. TV-22, Las Cruces, NM 88003 (KRWG-TV Ch. 22 Las Cruces)—1000-w, lat. 32° 24' 17", long. 106° 45' 38".
- Hillsboro—K02IP, Hillsboro TV Assn., Box 485, Hillsboro, NM 88042 (KVIA-TV Ch. 7 El Paso, TX)—1-w, lat. 32° 55' 45", long. 107° 32' 00".
- Hillsboro—K06DX, Hillsboro TV Assn., Box 485, Hillsboro, NM 88042 (KTSM-TV Ch. 9 El Paso, TX)—1-w, lat. 32° 55' 45", long. 107° 32' 00".
- Hillsboro—K08LP, Hillsboro TV Assn., Box 485, Hillsboro, NM 88042 (KOAT-TV Ch. 7 Albuquerque)—1-w, lat. 32° 55' 24", long. 107° 32' 43".
- Hillsboro—K11HB, Hillsboro TV Assn., Box 485, Hillsboro, NM 88042 (KDBC-TV Ch. 4 El Paso, TX; KRQE Ch. 13 Albuquerque)—1-w, lat. 32° 55' 45", long. 107° 32' 00".
- Hillsboro—K13UL, Regents of New Mexico State U., Box 30001, Dept. TV-22, Las Cruces, NM 88003 (KRWG-TV Ch. 22 Las Cruces)—10-w, lat. 32° 55' 24", long. 107° 32' 43".
- Hillsboro—K18DY, Hillsboro TV Assn., Box 485, Hillsboro, NM (KOAT-TV Ch. 7 Albuquerque; KASA-TV Ch. 2 Santa Fe)—1-w, lat. 32° 55' 24", long. 107° 32' 43".
- Hobbs—K12NH, Pulitzer Broadcasting Co., Box 25982, Albuquerque, NM 88125 (KOAT-TV Ch. 7 Albuquerque)—lat. 32° 45' 59", long. 103° 10' 11".
- *Hobbs—K18DK, Prime Time Christian Bcstg. Inc., Box 7708, Midland, TX 79708 (KRPV Ch. 27 Roswell; KMLM Ch. 42 Odessa, TX)—lat. 32° 42' 48", long. 103° 05' 29".
- Hobbs—K47CF, Ramar Communications Inc., Box 3757, Lubbock, TX 79452 (KJTV Ch. 34 Lubbock, TX)—lat. 32° 43' 28", long. 103° 09' 03". Note: Licensed as LPTV.
- Hobbs—K55CB, Marsh Media of El Paso, 4140 Rio Bravo, El Paso, TX 79902 (KVIA-TV Ch. 7 El Paso, TX)—100-w, lat. 32° 45' 59", long. 103° 10' 11".
- Hobbs—K58EJ, Pulitzer Broadcasting Co., Box 25982, Albuquerque, NM 88125 (KOAT-TV Ch. 7 Albuquerque)—1000-w, lat. 32° 45' 59", long. 103° 10' 11".
- Holloman AFB—See K34CR, Alamo-gordo.

- Holloman AFB**—See K59AB, Alamogordo.
- Holloman AFB**—See K67AX, Alamogordo.
- Holloman AFB**—See K75CQ, Alamogordo.
- Hornsby Ranch, Montoya & Newkirk**—K59BD, New Mexico Bcstg. Co. Inc., 13 Broadcast Plaza SW, Albuquerque, NM 87104 (KRQE Ch. 13 Albuquerque)—100-w, lat. 34° 59' 07", long. 104° 07' 60".
- Horse Springs**—K66EE, KOAT-TV, 3801 Carlisle Blvd. NE, Albuquerque, NM 87107 (KOAT-TV Ch. 7 Albuquerque)—100-w, lat. 33° 46' 14", long. 107° 51' 15".
- Horse Springs Store & ranch area**—K68EG, KOB-TV Inc., 4 Broadcast Plaza SW, Albuquerque, NM 87104 (KOB-TV Ch. 4 Albuquerque)—100-w, lat. 33° 46' 15", long. 107° 51' 18".
- Huerfano**—See K57EB, Bloomfield Hwy..
- Huerfano**—See K62CR, Farmington.
- Huerfano**—See K83AT, Farmington.
- Hurley**—See K07EB, Pinos Altos.
- Hurley**—See K11DU, Pinos Altos.
- Indian Village**—See K61BA, Fort Wingate.
- Kalispell**—K68DX, KOB-TV Inc., 4 Broadcast Plaza SW, Albuquerque, NM 87104 (KOB-TV Ch. 4 Albuquerque)—100-w, lat. 32° 11' 40", long. 107° 36' 29".
- Kingston**—K05ER, Kingston Community TV, Box 104, Star Rte. 2, Hillsboro, NM 88042 (KTSM-TV Ch. 9 El Paso, TX)—1-w, lat. 32° 55' 53", long. 107° 42' 47".
- Las Cruces**—K42DJ, KOB-TV Inc., 4 Broadcast Plaza SW, Albuquerque, NM 87114 (KOB-TV Ch. 4 Albuquerque)—1000-w, lat. 32° 16' 44", long. 106° 54' 40".
- Las Cruces**—K46DH, Lee Enterprises Inc., 215 N. Main St., Davenport, IA 52801-1924 (KZIA Ch. 48 Las Cruces)—250-w, lat. 32° 18' 19", long. 106° 46' 41". Note: Licensed as LPTV.
- Las Cruces & Organ**—K57BV, NPG of Texas L.P., Box 29, 825 Edmond St., St. Joseph, MO 64502 (KVIA-TV Ch. 7 El Paso, TX)—1000-w, lat. 32° 16' 41", long. 106° 54' 36".
- Las Cruces & Organ**—K61AV, KDBC-TV Ltd. Partnership, Box 1799, El Paso, TX 79999 (KDBC-TV Ch. 4 El Paso, TX)—100-w, lat. 32° 16' 41", long. 106° 54' 36".
- Las Vegas**—K06ED, KOB-TV Inc., 4 Broadcast Plaza SW, Albuquerque, NM 87104 (KOB-TV Ch. 4 Albuquerque)—10-w, lat. 35° 35' 04", long. 105° 12' 07".
- Las Vegas**—K09AI, KOAT-TV Inc., 3801 Carlisle Blvd. NE, Albuquerque, NM 87107 (KOAT-TV Ch. 7 Albuquerque)—10-w, lat. 35° 35' 04", long. 105° 12' 07".
- Las Vegas**—K11AL, New Mexico Bcstg. Co. Inc., 13 Broadcast Plaza SW, Albuquerque, NM 87104 (KRQE Ch. 13 Albuquerque)—10-w, lat. 35° 35' 04", long. 105° 12' 07".
- Las Vegas**—K65BQ, Regents of U. of New Mexico and Board of Education of the City of Albuquerque, 1130 University NE, Albuquerque, NM 87102 (KNME-TV Ch. 5 Albuquerque)—100-w, lat. 35° 37' 59", long. 105° 14' 10".
- Leasburg**—See K65BS, Garfield.
- Lordsburg**—K02KP, Regents of New Mexico State U., Box 30001, Dept. TV-22, Las Cruces, NM 88003 (KRWG-TV Ch. 22 Las Cruces)—10-w, lat. 32° 19' 40", long. 108° 43' 38".
- Lordsburg**—K15CL, Marsh Media of El Paso, 4140 Rio Bravo, El Paso, TX 79902—68-w, lat. 32° 12' 26", long. 108° 07' 33".
- Lordsburg**—K59CM, KOB-TV Inc., 4 Broadcast Plaza SW, Albuquerque, NM 87104 (KOB-TV Ch. 4 Albuquerque)—10-w, lat. 32° 34' 57", long. 108° 25' 26".
- Lordsburg**—K61CN, KOAT-TV Inc., 3801 Carlisle Blvd. NE, Albuquerque, NM 87107 (KOAT-TV Ch. 7 Albuquerque)—10-w, lat. 32° 34' 57", long. 108° 25' 29".
- *Lordsburg**—K63DU, New Mexico Bcstg. Co. Inc., 13 Broadcast Plaza SW, Albuquerque, NM 87104 (KRQE Ch. 13 Albuquerque)—600-w, lat. 32° 34' 57", long. 108° 25' 29".
- Los Alamos**—See K26DU, Santa Fe.
- Lumberton**—See K26EP, Ducle.
- Lumberton**—See K28ER, Dyke, CO.
- Lumberton**—See K30EK, Dulce.
- *Maljamar**—K40ET, Journal Bcstg. of New Mexico Inc., 1377 University Blvd. NE, Albuquerque, NM 87102 (KASA-TV Ch. 2 Santa Fe-Albuquerque)—1000-w, lat. 32° 55' 58", long. 103° 50' 41".
- Maxwell**—See K06DB, Raton.
- Maxwell**—See K08EA, Raton.
- Maxwell**—See K10BQ, Raton.
- Maxwell**—See K52DL, Raton.
- McAllister**—See K52CR, Forrest.
- McAllister**—See K61AF, Forrest.
- McAllister**—See K65CB, Forrest.
- Mescalero**—K02KR, Apache Tribe of Mescalero, Box 176, Mescalero, NM 88340 (KENW Ch. 3 Portales)—10-w, lat. 33° 09' 40", long. 105° 46' 30".
- Mescalero**—K06EV, Apache Tribe of Mescalero, Box 176, Mescalero, NM 88340—lat. 33° 09' 40", long. 105° 46' 30".
- Mescalero**—K10KJ, Apache Tribe of Mescalero, Box 176, Mescalero, NM 88340 (KOAT-TV Ch. 7 Albuquerque)—10-w, lat. 33° 09' 40", long. 105° 46' 30".
- Mescalero**—K11E, Apache Tribe of Mescalero, Box 176, Mescalero, NM 88340—lat. 33° 09' 40", long. 105° 46' 30".
- Mescalero**—K12KU, Apache Tribe of Mescalero, Box 176, Mescalero, NM 88340 (KRQE Ch. 13 Albuquerque)—1-w, lat. 33° 09' 40", long. 105° 46' 30".
- Mescalero**—K130Y, New Mexico Bcstg. Co. Inc., 13 Broadcast Plaza SW, Albuquerque, NM 87104 (KBIM-TV Ch. 10 Roswell)—10-w, lat. 33° 09' 40", long. 105° 46' 30".
- *Mescalero**—K44EI, Mescalero Apache Tribe, Box 176, Mescalero, NM 88340 (KASA-TV Ch. 2 Santa Fe)—10-w, lat. 33° 09' 59", long. 105° 46' 34".
- Mescalero**—See K58AH, Ruidoso.
- Mescalero Apache Reservation**—K02KQ, Apache Tribe of Mescalero, Box 176, Mescalero, NM 88340 (KENW Ch. 3 Portales)—10-w, lat. 33° 11' 16", long. 105° 42' 55".
- Mescalero Apache Reservation**—K08IX, Apache Tribe of Mescalero, Box 176, Mescalero, NM 88340 (KOAT-TV Ch. 7 Albuquerque)—10-w, lat. 33° 11' 16", long. 105° 42' 55".
- Mescalero Apache Reservation**—K11NW, New Mexico Bcstg. Co. Inc., 13 Broadcast Plaza SW, Albuquerque, NM 87104—10-w, lat. 33° 11' 16", long. 105° 42' 55".
- Mesita Del Gato Ranch area**—K55AL, KOB-TV Inc., 4 Broadcast Plaza SW, Albuquerque, NM 87104 (KOB-TV Ch. 4 Albuquerque)—100-w, lat. 35° 24' 15", long. 105° 11' 21".
- Mexican Springs**—See K09NA, Sheep Springs.
- Milan**—See K06CU, Grants.
- Milan**—See K09EP, Grants.
- Milan**—See K11EV, Grants.
- Milan**—See K67CR, Grants.
- Mimbres Valley area & San Lorenzo**—K06AW, Mimbres TV Assn., San Lorenzo, NM 88057 (KTSM-TV Ch. 9 El Paso, TX)—1-w, lat. 32° 49' 00", long. 107° 57' 00".
- Mimbres Valley area & San Lorenzo**—K11HK, Mimbres TV Assn., San Lorenzo, NM 88057 (KDBC-TV Ch. 4 El Paso, TX)—1-w, lat. 32° 49' 00", long. 107° 57' 00".
- *Montoya**—K22EU, Journal Bcstg. of New Mexico Inc., 1377 University Blvd. NE, Albuquerque, NM 87102 (KASA-TV Ch. 2 Santa Fe)—100-w, lat. 34° 59' 07", long. 104° 08' 00".
- Montoya**—See K59BD, Hornsby Ranch.
- Montoya & Newkirk**—K55CV, KOB-TV Inc., 4 Broadcast Plaza SW, Albuquerque, NM 87104 (KOB-TV Ch. 4 Albuquerque)—100-w, lat. 34° 59' 04", long. 104° 08' 00".
- Montoya & Newkirk**—K57BR, KOAT-TV Inc., 3801 Carlisle Blvd. NE, Albuquerque, NM 87107 (KOAT-TV Ch. 7 Albuquerque)—100-w, lat. 34° 59' 04", long. 104° 08' 00".
- Mora**—K06HX, Mora TV Assn., Box 263, Mora, NM 87732 (KRQE Ch. 13 Albuquerque)—1-w, lat. 35° 57' 31", long. 105° 21' 14".
- Mora**—K09DZ, Mora TV Assn., Box 263, Mora, NM 87732 (KOB-TV Ch. 4 Albuquerque)—1-w, lat. 35° 57' 31", long. 105° 21' 14".
- Mora**—K11K, Mora TV Assn., Box 263, Mora, NM 87732 (KOAT-TV Ch. 7 Albuquerque)—1-w, lat. 35° 57' 31", long. 105° 21' 14".
- *Mora**—K22EW, Frank I. Legar, 2404 7th St., Las Vegas, NV 87701 (KNME-TV Ch. 5 Albuquerque)—100-w, lat. 35° 57' 39", long. 105° 21' 13".
- *Mora**—K25FI, Frank I. Legar, 2404 7th St., Las Vegas, NV 87701 (KOB-TV Ch. 4 Albuquerque)—100-w, lat. 35° 57' 39", long. 105° 21' 13".
- *Mora**—K27FB, Frank I. Legar, 2404 7th St., Las Vegas, NV 87701 (KRQE Ch. 13 Albuquerque)—100-w, lat. 35° 57' 39", long. 105° 21' 13".
- *Mora**—K31EO, Frank I. Legar, 2404 7th St., Las Vegas, NV 87701 (KRQE Ch. 13 Albuquerque)—100-w, lat. 35° 57' 39", long. 105° 21' 13".
- Moreno Valley**—See K63AX, Eagle Nest.
- Mosquero**—See K69CG, Roy.
- Mud Canyon**—See K11OD, Carrizozo Indian Community.
- Mud Canyon**—K130X, New Mexico Bcstg. Co. Inc., 13 Broadcast Plaza SW, Albuquerque, NM 87104 (KBIM-TV Ch. 10

Translators—New Mexico

- Roswell)—10-w, lat. 33° 11' 16", long. 105° 42' 55".
- Mule Creek**—See K02DE, Alma.
- Mule Creek**—See K05JB, Glenwood.
- Mule Creek**—See K08GC, Alma.
- Naschitti Schools**—See K09NA, Sheep Springs.
- Navajo**—K04DV, Navajo Tribe, Drawer E, Communications Dept., Window Rock, AZ 86515 (KOB-TV Ch. 4 Albuquerque)—1-w, lat. 35° 54' 25", long. 109° 02' 06".
- Navajo**—K07GR, Navajo Tribe, Drawer E, Communications Dept., Window Rock, AZ 86515 (KOAT-TV Ch. 7 Albuquerque)—10-w, lat. 35° 54' 25", long. 109° 02' 06".
- Navajo**—K13GX, Navajo Tribe, Drawer E, Communications Dept., Window Rock, AZ 86515 (KRQE Ch. 13 Albuquerque)—1-w, lat. 35° 54' 25", long. 109° 02' 06".
- Newkirk**—See K55CV, Montoya.
- Newkirk**—See K57BR, Montoya.
- Newkirk**—See K59BD, Hornsby Ranch.
- Nolan & Wootan**—K58AZ, Regents of U. of New Mexico and Board of Education of the City of Albuquerque, 1130 University NE, Albuquerque, NM 87102 (KNME-TV Ch. 5 Albuquerque)—100-w, lat. 35° 59' 02", long. 104° 54' 13".
- Organ**—K06EF, Organ TV Assn., Box 236, Organ, NM (KTSM-TV Ch. 9 El Paso, TX)—5-w, lat. 32° 22' 21", long. 106° 45' 10".
- Organ**—See K57BV, Las Cruces.
- Organ**—See K61AV, Las Cruces.
- Oscura**—See K57CF, Carrizozo.
- Park View**—See K09KJ, Tierra Amarillo.
- Park View**—See K60DD, Brazos.
- Penasco**—K02FP, Penasco Social Action Committee, TV Committee, General Delivery, Rodarte, NM 87561—lat. 36° 13' 02", long. 105° 43' 59".
- Penasco**—K06FT, Penasco Social Action Committee, TV Committee, General Delivery, Rodarte, NM 87561 (KOB-TV Ch. 4 Albuquerque)—1-w, lat. 36° 13' 02", long. 105° 43' 59".
- Penasco**—K09IU, Penasco Social Action Committee, TV Committee, General Delivery, Rodarte, NM 87561 (KRQE Ch. 13 Albuquerque)—1-w, lat. 36° 13' 02", long. 105° 43' 59".
- Penasco**—K11IZ, Penasco Social Action Committee, TV Committee, General Delivery, Rodarte, NM 87561 (KOAT-TV Ch. 7
- Albuquerque)—1-w, lat. 36° 13' 13", long. 105° 43' 59".
- ***Penasco**—K44CZ, Regents of the U. of New Mexico, 1130 University Blvd. NE, Albuquerque, NM 87102 (KNME-TV Ch. 5 Albuquerque)—10-w, lat. 36° 13' 13", long. 105° 43' 59".
- Pineywoods Estates**—K11RH, Pineywoods Water Assn., Box 121, Cloudcroft, NM 88317 (KDBC-TV Ch. 4 El Paso, TX)—1-w, lat. 32° 57' 31", long. 105° 46' 54".
- Pinos Altos, Arenas, Arenas Valley, Central, Fierro, Hanover, Hurley, Santa Rita, Silver City & suburban area (north)**—K07EB, New Mexico Bcstg. Co. Inc., 13 Broadcast Plaza SW, Albuquerque, NM 87104 (KRQE Ch. 13 Albuquerque)—10-w, lat. 32° 50' 40", long. 108° 14' 18".
- Pinos Altos, Arenas, Fort Bayard, Hurley, Santa Rita & Silver City**—K11DU, Pinos Altos TV Assn., 716 Howell St., Silver City, NM 88061 (KVOA-TV Ch. 4 Tucson, AZ)—100-w, lat. 32° 51' 30", long. 108° 14' 30".
- Pleasanton**—See K02DE, Alma.
- Pleasanton**—See K08GC, Alma.
- Pleasanton**—See K05JB, Glenwood.
- ***Portales**—K39EB, Ramar Communications Inc., Box 3757, Lubbock, TX 79423 (KJTV Ch. 34 Lubbock, TX)—1000-w, lat. 34° 11' 34", long. 103° 16' 44".
- Portales**—K62EX, Pulitzer Broadcasting Co., Box 25982, Albuquerque, NM 87125 (KOAT-TV Ch. 7 Albuquerque)—100-w, lat. 34° 08' 07", long. 103° 36' 57".
- Quemado**—K02GB, Independent School District 2, Box 128, Quemado, NM 87829 (KNME-TV Ch. 5 Albuquerque)—1-w, lat. 34° 19' 45", long. 108° 33' 48".
- Quemado**—K06KP, Quemado TV Assn., Box 55, Quemado, NM 87829 (KRQE Ch. 13 Albuquerque)—1-w, lat. 34° 20' 45", long. 108° 34' 15".
- Quemado**—K09JK, Quemado TV Assn., Box 55, Quemado, NM 87829 (KOB-TV Ch. 4 Albuquerque)—1-w, lat. 34° 20' 45", long. 108° 34' 15".
- Quemado**—K11JT, Quemado TV Assn., Box 55, Quemado, NM 87829 (KOAT-TV Ch. 7 Albuquerque)—1-w, lat. 34° 20' 45", long. 108° 34' 15".
- Questa**—K11GU, Molycorp Inc., Box 469, Questa, NM 87556 (KOAT-TV Ch. 7 Albuquerque)—1-w, lat. 36° 41' 25", long. 105° 33' 43".
- Questa**—K30DQ, Molybdenum Corp. of America, Box 469, Questa, NM 87556 (KOB-TV Ch. 4 Albuquerque)—1-w, lat. 36° 41' 25", long. 105° 33' 43".
- Radium Springs**—See K65BS, Garfield.
- Ramah**—K02JT, Ramah Navajo School Board Inc., Box 18, Ramah, NM 87321 (KNME-TV Ch. 5 Albuquerque)—1-w, lat. 35° 07' 09", long. 108° 30' 20".
- Ramah**—K07JQ, Ramah Navajo School Board Inc., Box 18, Ramah, NM 87321 (KOAT-TV Ch. 7 Albuquerque)—1-w, lat. 35° 07' 09", long. 108° 30' 20".
- Ramah**—K11JF, Ramah Navajo School Board Inc., Box 18, Ramah, NM 87321 (KOB-TV Ch. 4 Albuquerque)—1-w, lat. 35° 07' 09", long. 108° 30' 20".
- Ramah & Zuni**—K74DJ, Zuni Public School District, Drawer A, Zuni, NM 87327 (KNME-TV Ch. 5 Albuquerque)—20-w, lat. 35° 06' 50", long. 108° 44' 12".
- Raton**—K16CH, Pulitzer Broadcasting Co., Box 25982, Albuquerque, NM 88125 (KOAT-TV Ch. 7 Albuquerque)—lat. 36° 40' 56", long. 104° 24' 52".
- Raton**—K18CT, Trinity Bcstg. Network, Box C-11949, Santa Ana, CA 92711 (KTBN-TV Ch. 40 Santa Ana-Los Angeles, CA)—100-w, lat. 36° 54' 12", long. 104° 27' 37".
- Raton**—K20CV, Regents of U. of New Mexico and Board of Education of the City of Albuquerque, 1130 University Blvd. NE, Albuquerque, NM 87102 (KNME-TV Ch. 5 Albuquerque)—lat. 36° 40' 56", long. 104° 24' 52".
- ***Raton**—K26DX, KOB-TV Inc., 4 Broadcast Plaza SW, Albuquerque, NM 87114 (KOB-TV Ch. 4 Albuquerque)—100-w, lat. 36° 40' 56", long. 104° 24' 52".
- Raton**—K40DI, Journal Bcstg. of New Mexico Inc., 1377 University Blvd. NE, Albuquerque, NM 87102 (KASA-TV Ch. 2 Santa Fe)—100-w, lat. 36° 33' 36", long. 105° 11' 40".
- Raton, Colfax & Maxwell**—K52DL, New Mexico Bcstg. Co. Inc., 13 Broadcast Plaza SW, Albuquerque, NM 87104 (KRQE Ch. 13 Albuquerque)—1000-w, lat. 36° 40' 56", long. 104° 24' 52".
- Raton, Maxwell & Springer**—K06DB, Raton Community TV Club, 128 Maxwell Ave., Raton, NM 87740 (KRQE Ch. 13 Albuquerque)—1-w, lat. 36° 41' 00", long. 104° 24' 50".
- Raton, Maxwell & Springer**—K08EA, Raton Community TV Club, 128 Maxwell Ave., Raton, NM 87740 (KRDO-TV Ch. 13 Colorado Springs-Pueblo, CO)—1-w, lat. 36° 41' 00", long. 104° 24' 50".
- Raton, Maxwell & Springer**—K10BQ, Raton Community TV Club, 128 Maxwell Ave., Raton, NM 87740 (KOB-TV Ch. 4 Albuquerque)—1-w, lat. 36° 41' 05", long. 104° 25' 12".
- Red River**—K03CZ, Community TV Assn. Cooperative, Box 70, Red River, NM 87558 (KNME-TV Ch. 5 Albuquerque)—33-w, lat. 36° 43' 38", long. 105° 25' 28".
- Red River**—K06FZ, Community TV Assn. Cooperative, Box 70, Red River, NM 87558 (KOB-TV Ch. 4 Albuquerque)—1-w, lat. 36° 41' 00", long. 105° 22' 21".
- Red River**—K08ES, Community TV Assn. Cooperative, Box 70, Red River, NM 87558 (KRQE Ch. 13 Albuquerque)—10-w, lat. 36° 41' 00", long. 105° 22' 21".
- Red River**—K120C, Community TV Assn. Cooperative, Box 70, Red River, NM 87558 (KOAT-TV Ch. 7 Albuquerque)—10-w, lat. 36° 41' 00", long. 105° 22' 21".
- Red River**—See K66AE, Colfax.
- Reserve**—K02EP, Reserve Community TV Service, Box 586, Reserve, NM 87830 (KGUN Ch. 9 Tucson, AZ)—1-w, lat. 33° 45' 00", long. 108° 45' 00".
- Reserve**—K06EI, Reserve Community TV Service, Box 586, Reserve, NM 87830 (KOLD-TV Ch. 13 Tucson, AZ)—1-w, lat. 33° 45' 00", long. 108° 45' 00".
- Reserve**—K11HQ, Reserve Community TV Service, Box 586, Reserve, NM 87830 (KVOA-TV Ch. 4 Tucson, AZ)—1-w, lat. 33° 45' 00", long. 108° 45' 00".
- Rinconada, Dixon & Embudo**—K09LN, Dixon Social Action Committee, General Delivery, Dixon, NM 87527 (KOB-TV Ch. 4 Albuquerque)—5-w, lat. 36° 12' 29", long. 105° 54' 00".
- Rinconada, Dixon & Embudo**—K11KQ, Dixon Social Action Committee, General Delivery, Dixon, NM 87527 (KOAT-TV Ch. 7 Albuquerque)—1-w, lat. 36° 12' 29", long. 105° 54' 00".
- Rodeo**—K02IG, Rodeo TV Assn., Swan Antenna Systems, Box 236, Bisbee, AZ 88056 (KOLD-TV Ch. 13 Tucson, AZ)—1-w, lat. 31° 53' 43", long. 108° 57' 50".
- Rodeo**—K07CW, Rodeo TV Assn., Swan Antenna Systems, Box 236, Bisbee, AZ 88056 (KGUN Ch. 9 Tucson, AZ)—1-w, lat. 31° 54' 08", long. 108° 57' 50".
- Rodeo**—K11FT, Rodeo TV Assn., Swan Antenna Systems, Box 236, Bisbee, AZ 88056 (KVOA-TV Ch. 4 Tucson, AZ)—1-w, lat. 31° 53' 43", long. 108° 57' 50".
- Roswell**—K13RK, KOAT-TV Inc., 3801 Carlisle Blvd. NE, Albuquerque, NM 87107 (KOAT-TV Ch. 7 Albuquerque)—10-w, lat. 33° 24' 05", long. 104° 22' 45".
- Roswell**—K15CV, Ray Moran, Box 3757, Lubbock, TX 79452 (KJTV Ch. 34 Lubbock, TX)—1000-w, lat. 33° 24' 05", long. 104° 22' 45".
- ***Roswell**—K33EI, Prime Time Christian Bcstg. Inc., Box 7708, Midland, TX 79708 (KRPV Ch. 27 Roswell)—20-w, lat. 33° 21' 44", long. 104° 31' 25".
- Roswell**—K44DL, Prime Time Christian Bcstg. Inc., Box 7708, Midland, TX 79708 (KRPV Ch. 27 Roswell; KMLM Ch. 42

- Odessa, TX)—20-w, lat. 33° 23' 34", long. 104° 31' 27".
- Roswell**—K56CZ, Journal Bcstg. of New Mexico Inc., 1377 University Blvd. NE, Albuquerque, NM 87102 (KASA-TV Ch. 2 Santa Fe)—1000-w, lat. 33° 24' 05", long. 104° 22' 33".
- Roswell**—K62AL, Pulitzer Bcstg. Co., Suite 2020, 515 N. 6th St., St. Louis, MO 63101 (KOAT-TV Ch. 7 Albuquerque)—100-w, lat. 33° 24' 05", long. 104° 22' 45".
- Roy**—K02EU, Roy Municipal School District 3, Box 96, Roy, NM 87743 (KNME-TV Ch. 5 Albuquerque)—1-w, lat. 35° 58' 40", long. 104° 14' 00".
- Roy**—K06EM, Roy TV Club, Box 7, Roy, NM 87743 (KOB-TV Ch. 4 Albuquerque)—10-w, lat. 35° 57' 50", long. 104° 13' 40".
- Roy**—K09AW, Roy TV Club, Box 7, Roy, NM 87743 (KOAT-TV Ch. 7 Albuquerque)—10-w, lat. 35° 55' 33", long. 104° 24' 47".
- Roy**—K11AW, Village of Roy TV Club, Box 8, Roy, NM 87743 (KRQE Ch. 13 Albuquerque)—10-w, lat. 35° 55' 33", long. 104° 24' 47".
- Roy & Mosquero**—K69CG, Regents of U. of New Mexico and Board of Education of the City of Albuquerque, 1130 University Blvd. NE, Albuquerque, NM 87102 (KNME-TV Ch. 5 Albuquerque)—10-w, lat. 35° 53' 48", long. 104° 11' 09".
- Ruidoso**—K16BZ, New Mexico Bcstg. Co. Inc., 13 Broadcast Plaza SW, Albuquerque, NM 87104 (KBIM-TV Ch. 10 Roswell)—100-w, lat. 33° 24' 14", long. 105° 46' 55".
- Ruidoso**—K47EN, Prime Time Christian Bcstg. Inc., Box 7708, Midland, TX 79708 (KRPV Ch. 27 Roswell)—100-w, lat. 33° 24' 14", long. 105° 46' 55".
- Ruidoso**—See K53BN, Capitan.
- Ruidoso**—See K55AC, Capitan.
- Ruidoso**—K61EM, Eastern New Mexico U., 15th & Ave. O, Portales, NM 88130 (KENW Ch. 3 Portales)—100-w, lat. 33° 24' 14", long. 105° 46' 55".
- Ruidoso**—See K64AS, Capitan.
- Ruidoso, Capitan & Mescalero**—K58AH, KOAT-TV Inc., 3801 Carlisle Blvd. NE, Albuquerque, NM 87107 (KOAT-TV Ch. 7 Albuquerque)—100-w, lat. 33° 24' 14", long. 105° 46' 55".
- San Jon**—K24DP, Panhandle Telecasting Co., KFDA-TV, Box 1400, Amarillo, TX 79189-1400 (KFDA-TV Ch. 10 Amarillo, TX)—20-w, lat. 35° 05' 23", long. 102° 56' 24".
- San Jon**—K28BA, KAMR Ltd., 200 N. Polk, Amarillo, TX 79189 (KAMR-TV Ch. 4 Amarillo, TX)—20-w, lat. 35° 05' 23", long. 103° 56' 24".
- San Jon**—K30DZ, Panhandle Telecasting Co. Joint Venture, Box 1400, Amarillo, TX 79189-1400 (KFDA-TV Ch. 10 Amarillo, TX; KCIT Ch. 14 Amarillo, TX)—20-w, lat. 35° 05' 23", long. 102° 56' 24".
- San Lorenzo**—See K06AW, Mimbres Valley.
- San Lorenzo**—K07FH, Mimbres TV Assn., San Lorenzo, NM (KVIA-TV Ch. 7 El Paso, TX)—1-w, lat. 32° 49' 00", long. 107° 57' 00".
- San Lorenzo**—See K11HK, Mimbres Valley.
- San Mateo**—K06MG, Television Viewers Assn., Lee Ranch, San Mateo, NM 87050 (KRQE Ch. 13 Albuquerque)—1000-w, lat. 35° 20' 35", long. 107° 36' 41".
- San Mateo**—K09VG, Television Viewers Assn., Lee Ranch, San Mateo, NM 87050 (KOB-TV Ch. 4 Albuquerque)—10-w, lat. 35° 20' 53", long. 107° 36' 41".
- San Miguel**—See K16DJ, Hill.
- Santa Fe**—K52BS, Echonet Corp., Box 255, Evergreen, CO 80439 (KUDB Ch. 59 Denver, CO)—lat. 35° 41' 16", long. 105° 56' 04". Note: Licensed as LPTV. Requests CP for change to lat. 35° 42' 05", long. 105° 57' 58". BPTT-JE0415ZJ.
- ***Santa Fe, Los Alamos, Espanola & the Espanola Valley**—K26DU, Regents of the U. of New Mexico, 13 Broadcast Plaza, Albuquerque, NM 87104 (KNME-TV Ch. 5 Albuquerque)—1000-w, lat. 35° 47' 08", long. 105° 46' 55".
- Santa Rita**—See K02ES, Fort Bayard.
- Santa Rita**—See K07EB, Pinos Altos.
- Santa Rita**—See K11DU, Pinos Altos.
- Santa Rosa**—K36DI, Santa Rosa Chamber of Commerce, 486 Parker Ave., Santa Rosa, NM 88435 (KOB-TV Ch. 4 Albuquerque)—100-w, lat. 34° 57' 20", long. 104° 40' 55".
- Santa Rosa**—K62CU, Santa Rosa Chamber of Commerce, 486 Parker Ave., Santa Rosa, NM 88435 (KRQE Ch. 13 Albuquerque)—100-w, lat. 34° 57' 20", long. 104° 40' 55".
- Santa Rosa**—K64DV, Santa Rosa Chamber of Commerce, 486 Parker Ave., Santa Rosa, NM 88435 (KOAT-TV Ch. 7 Albuquerque)—100-w, lat. 34° 57' 20", long. 104° 40' 55".
- Santa Rosa**—K74BO, New Mexico Department of Education, School District No. 8, 344 4th St., Santa Rosa, NM 88435 (KNME-TV Ch. 5 Albuquerque)—20-w, lat. 34° 57' 20", long. 104° 40' 55".
- Santa Rosa Heights**—K09KC, KOB-TV Inc., 4 Broadcast Plaza SW, Albuquerque, NM 87104 (KOB-TV Ch. 4 Albuquerque)—1-w, lat. 34° 56' 50", long. 104° 36' 30".
- Sheep Springs, Coyote Canyon School, Dezza Bluff (area W), Naschitti Schools, Mexican Springs & Tohatchi**—K09NA, Navajo Tribe, Box 308, Communications Dept., Window Rock, AZ 86515 (KOB-TV Ch. 4 Albuquerque)—10-w, lat. 35° 54' 29", long. 108° 46' 21".
- Sheridan**—K69CI, Regents of U. of New Mexico and Board of Education of the City of Albuquerque, 1130 University NE, Albuquerque, NM 87102 (KNME-TV Ch. 5 Albuquerque)—100-w, lat. 35° 24' 15", long. 105° 11' 21".
- Shiprock**—K09BZ, Shiprock Non-Profit TV Assn., Box 806, Shiprock, NM 87420 (KRQE Ch. 13 Albuquerque)—100-w, lat. 36° 27' 30", long. 109° 05' 37". Requests CP to change city of license to Many Farms, AZ. BPTT-930402H3.
- Shiprock**—K11CF, Shiprock Non-Profit TV Assn., Box 806, Shiprock, NM 87420 (KOAT-TV Ch. 7 Albuquerque)—100-w, lat. 36° 27' 30", long. 109° 05' 37".
- Shiprock**—K45CU, Journal Bcstg. of New Mexico Inc., 1377 University Blvd. NE, Albuquerque, NM 87102 (KNME-TV Ch. 5 Albuquerque)—100-w, lat. 36° 27' 30", long. 109° 05' 37".
- ***Shiprock, NM-Chinle & Kayenta, AZ**—K61GB, Christian Bcstg. Communications, Box 3704, Farmington, NM 87499 (K47DR Ch. 47 Farmington)—100-w, lat. 36° 27' 30", long. 109° 05' 37".
- Silver City**—See K02ES, Fort Bayard.
- Silver City**—See K07EB, Pinos Altos.
- Silver City**—K10KF, KOB-TV Inc., 4 Broadcast Plaza SW, Albuquerque, NM 87104 (KOB-TV Ch. 4 Albuquerque)—100-w, lat. 32° 51' 48", long. 108° 14' 28".
- Silver City**—See K11DU, Pinos Altos.
- Silver City**—K12LL, Regents of New Mexico State U., Box 30001, Dept. TV-22, Las Cruces, NM 88003 (KRWG-TV Ch. 22 Las Cruces)—100-w, lat. 32° 51' 49", long. 108° 14' 27".
- Silver City**—K25DI, Journal Bcstg. of New Mexico Inc., 1377 University Blvd. NE, Albuquerque, NM 87102 (KASA-TV Ch. 2 Santa Fe)—100-w, lat. 32° 50' 40", long. 108° 14' 18".
- ***Silver City**—K45EC, KRQE-TV, 13 Broadcast Plaza SW, Albuquerque, NM 87104 (KRQE Ch. 13 Albuquerque)—1000-w, lat. 32° 50' 40", long. 108° 14' 18".
- Socorro**—K10MG, Hubbard Bcstg. Inc., Box 1351, Albuquerque, NM 87103 (KOB-TV Ch. 4 Albuquerque)—1-w, lat. 35° 04' 18", long. 106° 57' 44".
- South Fork**—See K67BD, Cedar Canyon.
- Springer**—K03BP, Springer Community TV Club, Box 444, Springer, NM 87747 (KRQE Ch. 13 Albuquerque)—1-w, lat. 36° 20' 45", long. 104° 36' 15".
- Springer**—See K06DB, Raton.
- Springer**—See K08EA, Raton.
- Springer**—See K10BQ, Raton.
- Springer & rural area**—K08BC, Springer Community TV Club, Box 444, Springer, NM 87747 (KOB-TV Ch. 4 Albuquerque)—1-w, lat. 36° 20' 45", long. 104° 36' 15".
- Taos**—K06LE, KOB-TV Inc., 4 Broadcast Plaza SW, Albuquerque, NM 87104 (KOB-TV Ch. 4 Albuquerque)—10-w, lat. 35° 23' 51", long. 105° 32' 34".
- Taos**—K08KX, KOAT-TV Inc., 3801 Carlisle Blvd. NE, Albuquerque, NM 87107 (KOAT-TV Ch. 7 Albuquerque)—1-w, lat. 36° 23' 51", long. 105° 32' 34".
- Taos**—K09EQ, New Mexico Bcstg. Co. Inc., 13 Broadcast Plaza SW, Albuquerque, NM 87104 (KRQE Ch. 13 Albuquerque)—1-w, lat. 36° 21' 12", long. 105° 50' 36".
- ***Taos**—K12OG, Journal Bcstg. of New Mexico Inc., 1377 University Blvd., Albuquerque, NM 87102 (KASA-TV Ch. 2 Santa Fe)—lat. 36° 34' 58", long. 105° 35' 38".
- Taos**—K33BN, Taos Community TV Inc., Box 1272, Taos, NM 87571 (KNME-TV Ch. 5 Albuquerque)—100-w, lat. 36° 23' 51", long. 105° 32' 34".
- Taos**—K58DW, Son Bcstg. Inc., Box 4338, Albuquerque, NM 87106 (KCHF Ch. 11 Santa Fe)—10-w, lat. 36° 23' 51", long. 105° 32' 34".
- Thoreau**—K55BP, KOB-TV Inc., Box 1351, Albuquerque, NM 87103 (KOB-TV Ch. 4 Albuquerque)—100-w, lat. 35° 27' 59", long. 108° 14' 25".
- Thoreau**—K57AL, Navajo Tribe, Box 308, Communications Dept., Window Rock, AZ 86515 (KOAT-TV Ch. 7 Albuquerque)—100-w, lat. 35° 27' 59", long. 108° 14' 25".
- Thoreau**—K59BH, Navajo Tribe, Box 308, Communications Dept., Window Rock, AZ 86515 (KRQE Ch. 13 Albuquerque)—100-w, lat. 35° 27' 59", long. 108° 14' 25".
- Three Rivers**—See K57CF, Carrizozo.
- Tierra Amarilla**—K60DD, KOAT-TV Inc., 3801 Carlisle Blvd. NE, Albuquerque, NM 87107 (KOAT-TV Ch. 7 Albuquerque)—100-w, lat. 36° 53' 58", long. 106° 36' 05".
- Tierra Amarillo, Brazos, Chama & Park View**—K09KJ, KOB-TV Inc., 4 Broadcast Plaza SW, Albuquerque, NM 87114 (KOB-TV Ch. 4 Albuquerque)—10-w, lat. 36° 53' 58", long. 106° 36' 05".

Translators—New Mexico

Timberon—K12MP, Vision Bcstg. Network Inc., 400 12th St., Alamogordo, NM 88310 (KFOX-TV Ch. 14 El Paso, TX)—10-w, lat. 32° 38' 54", long. 105° 40' 50".

Tohatchi—See K09NA, Sheep Springs.

***Tohatchi**—K18CX, KGSW-TV Inc., Box 25200, Albuquerque, NM 87125 (KASA-TV Ch. 2 Santa Fe)—100-w, lat. 35° 54' 30", long. 108° 46' 28".

Tohatchi—K66AN, Navajo Tribe, Box 308, Communications Dept., Window Rock, AZ 86515—lat. 35° 54' 29", long. 108° 46' 21".

Tres Piedras—K53BA, Regents of U. of New Mexico and Board of Education of the City of Albuquerque, 1130 University NE, Albuquerque, NM 87102 (KNME-TV Ch. 5 Albuquerque)—20-w, lat. 36° 51' 25", long. 106° 01' 12". Requests CP to change city of license to Tres Piedras, NM; Romeo, Manassa, Lajara, Sanford, Alamosa, Monte Vista & San Luis, CO. BPTT-940411AF.

Truth or Consequences—K17BH, Board of Education-Truth or Consequences, 605 Sims St., Truth or Consequences, NM 87901 (KNME-TV Ch. 5 Albuquerque)—10-w, lat. 33° 08' 48", long. 107° 17' 06".

Truth or Consequences—K278N, City of Truth or Consequences, 605 Sims St., Truth or Consequences, NM 87901 (KASA-TV Ch. 2 Santa Fe)—100-w, lat. 33° 08' 48", long. 107° 17' 06".

Truth or Consequences—K518Q, City of Truth or Consequences, 605 Sims St., Truth or Consequences, NM 87901 (KOB-TV Ch. 4 Albuquerque)—100-w, lat. 33° 08' 48", long. 107° 17' 06".

Truth or Consequences—K54CC, City of Truth or Consequences, 605 Sims St., Truth or Consequences, NM 87901 (KRQE Ch. 13 Albuquerque)—100-w, lat. 33° 08' 48", long. 107° 17' 06".

Truth or Consequences—K59CN, Regents of New Mexico State U., Box 30001, Dept. TV-22, Las Cruces, NM 88003 (KRWG-TV Ch. 22 Las Cruces)—100-w, lat. 33° 08' 48", long. 107° 17' 06".

Truth or Consequences—K64CG, City of Truth or Consequences, 605 Sims St., Truth or Consequences, NM 87901 (KOAT-TV Ch. 7 Albuquerque)—100-w, lat. 33° 08' 48", long. 107° 17' 06".

Tucumcari—K40DK, UHF TV Assn., Box 187, Tucumcari, NM 88401 (KCIT Ch. 14 Amarillo, TX)—100-w, lat. 35° 08' 20", long. 103° 41' 45".

Tucumcari—K42CR, UHF TV Assn., Box 187, Tucumcari, NM 88401 (KOAT-TV Ch. 7 Albuquerque)—100-w, lat. 35° 08' 20", long. 103° 41' 45".

Tucumcari—K44CJ, New Mexico Bcstg. Co. Inc., Box 249, Albuquerque, NM 87103 (KRQE Ch. 13 Albuquerque)—100-w, lat. 35° 08' 02", long. 103° 41' 56".

Tucumcari—K46BU, UHF TV Assn., Box 187, Tucumcari, NM 88401 (KFDA-TV Ch. 10 Amarillo, TX)—20-w, lat. 35° 08' 20", long. 103° 41' 45".

***Tucumcari**—K48EH, Journal Bcstg. of New Mexico Inc., 1377 University Blvd. NE, Albuquerque, NM 87102 (KASA-TV Ch. 2 Santa Fe)—100-w, lat. 35° 08' 03", long. 103° 41' 55".

Tucumcari—K50CX, UHF TV Assn., Box 187, Tucumcari, NM 88401 (KAMR-TV Ch. 4 Amarillo, TX)—100-w, lat. 35° 08' 20", long. 103° 41' 45".

***Tucumcari**—K63BR, Regents of Eastern New Mexico U., KENW, Eastern New Mexico U., Portales, NM 88130 (KENW Ch. 3 Portales)—100-w, lat. 35° 08' 07", long. 103° 41' 54".

Tucumcari—K67AI, UHF TV Assn., Box 187, Tucumcari, NM 88401 (KOB-TV Ch. 4 Albuquerque)—100-w, lat. 35° 08' 20", long. 103° 41' 45".

Tucumcari vicinity—K69BC, UHF TV Assn., Box 187, Tucumcari, NM 88401 (KVII-TV Ch. 7 Amarillo, TX)—100-w, lat. 35° 08' 20", long. 103° 41' 45".

Tularosa—See K67AX, Alamogordo.

Ute Park—K02EH, Ute Park TV Assn., Box 8, Ute Park, NM 87749 (KOAT-TV Ch. 7 Albuquerque)—1-w, lat. 36° 33' 30", long. 109° 11' 45".

Ute Park—K10IS, Ute Park TV Assn., Box 8, Ute Park, NM 87749 (KOB-TV Ch. 4 Albuquerque)—1-w, lat. 36° 33' 30", long. 105° 11' 45".

Vermejo Park—K06FV, Vermejo Park Corp., Drawer E, Raton, NM 87740 (KOB-TV Ch. 4 Albuquerque)—1-w, lat. 36° 53' 37", long. 104° 58' 24".

Vermejo Park—K09IY, Vermejo Park Corp., Drawer E, Raton, NM 87740 (KRQE Ch. 13 Albuquerque)—1-w, lat. 36° 53' 37", long. 104° 58' 24".

Vermejo Park—K11JB, Vermejo Park Corp., Drawer E, Raton, NM 87740 (KOAT-TV Ch. 7 Albuquerque)—1-w, lat. 36° 53' 37", long. 104° 58' 24".

Viriden—See K57CU, Duncan, AZ.

Viriden—See K65CM, Duncan, AZ.

Viriden—See K67CP, Duncan, AZ.

Viriden—See K69DG, Duncan, AZ.

Wagon Mound—K06BN, Wagon Mound TV Club, Box 68, Wagon Mound, NM 87752 (KRQE Ch. 13 Albuquerque)—1-w, lat. 36° 00' 30", long. 104° 40' 55".

Wagon Mound—K09CR, Wagon Mound TV Club, Box 68, Wagon Mound, NM 87752 (KOB-TV Ch. 4 Albuquerque)—1-w, lat. 36° 00' 30", long. 104° 40' 55".

Wagon Mound—K11MD, Wagon Mound TV Club, Box 68, Wagon Mound, NM 87752 (KOAT-TV Ch. 7 Albuquerque)—1-w, lat. 36° 00' 30", long. 104° 40' 55".

Wagon Mound—K68BO, Regents of U. of New Mexico and Board of Education of the City of Albuquerque, 1130 University Blvd. NE, Albuquerque, NM 87102 (KNME-TV Ch. 5 Albuquerque)—10-w, lat. 36° 00' 23", long. 104° 29' 42".

Wootan—See K58AZ, Nolan.

Zuni—K02EY, Zuni Communications Authority, Box 339, Zuni, NM 87327 (KRQE Ch. 13 Albuquerque)—1-w, lat. 35° 06' 50", long. 108° 44' 12".

Zuni—See K74DJ, Ramah.

Zuni Public School District—K43DL, Zuni Public School District, Drawer A, Zuni, NM 87327 (KNME-TV Ch. 5 Albuquerque)—lat. 35° 06' 50", long. 108° 44' 12".

Zuni Pueblo—K09FR, Zuni Communications Authority, Box 339, Zuni, NM 87327 (KOAT-TV Ch. 7 Albuquerque)—1-w, lat. 35° 06' 50", long. 108° 44' 12".

***Zuni Pueblo**—K16DL, KOB-TV Inc., 4 Broadcast Plaza SW, Albuquerque, NM 87103-1351—100-w, lat. 35° 06' 50", long. 108° 44' 12".

New York

Addison—W58AD, WSKG Public Telecommunications Council, Box 3000, Binghamton, NY 13902 (WSKG Ch. 42 Binghamton)—10-w, lat. 42° 07' 03", long. 77° 14' 06".

Albany—W64BH, Trinity Bcstg. Network Inc., Box A, Santa Ana, CA 92711 (KTBN-TV Ch. 40 Santa Ana-Los Angeles, CA)—100-w, lat. 42° 38' 12", long. 73° 59' 45".

Allentown, Andover Relay & Bolivar Relay—W59AH, Western New York Public Bcstg. Assn., Box 1263, Buffalo, NY (WXXI-TV Ch. 21 Rochester)—10-w, lat. 42° 04' 16", long. 78° 03' 57".

Amsterdam, Fort Johnson, Rockton & South Amsterdam—W04AW, Enlarged City School District, City of Amsterdam, 41 Division St., Amsterdam, NY 12010 (WMHT Ch. 17 Schenectady-Albany-Troy)—1-w, lat. 42° 56' 49", long. 74° 11' 49".

Andover—W61AJ, Western New York Public Bcstg. Assn., 184 Barton St., Buffalo, NY 14213 (WNED-TV Ch. 17 Buffalo)—100-w, lat. 42° 08' 25", long. 77° 49' 25".

Andover Relay—See W59AH, Allentown.

Angelica & Belfast—W65AJ, Western New York Public Bcstg. Assn., 184 Barton St., Buffalo, NY 14213 (WXXI-TV Ch. 21 Rochester)—100-w, lat. 42° 19' 33", long. 78° 03' 08".

Arcade—See W73AR, Delevan.

Belfast—See W65AJ, Angelica.

Belmont—See W62AS, Friendship.

Binghamton—W14AH, Trinity Bcstg. Network Inc., Box C-11949, Santa Ana, CA 92711 (KTBN-TV Ch. 40 Santa Ana-Los Angeles, CA)—642-w, lat. 42° 03' 22", long. 75° 56' 39". Note: Licensed as LPTV.

Blue Mountain Lake—W08BR, Blue Mountain Lake Assn. Inc., Main St., Blue Mountain Lake, NY (WMHT Ch. 17 Schenectady-Albany-Troy)—1-w, lat. 43° 52' 21", long. 74° 26' 07".

Blue Mountain Lake—W10AV, Blue Mountain Lake Assn. Inc., Main St., Blue Mountain Lake, NY (WCDC Ch. 19 Adams, MA)—1-w, lat. 43° 52' 21", long. 74° 26' 07".

Blue Mountain Lake—W12BC, Blue Mountain Lake Assn. Inc., Main St., Blue Mountain Lake, NY (WTVH Ch. 5 Syracuse)—1-w, lat. 43° 52' 21", long. 74° 26' 07".

Bolivar & Richburg—W68AJ, Western New York Public Bcstg. Assn., 184 Barton St., Buffalo, NY 14213 (WNED-TV Ch. 17 Buffalo)—10-w, lat. 42° 04' 09", long. 78° 11' 04".

Bolivar Relay—See W59AH, Allentown.

Bronx & Upper Manhattan—W71AK, RKO General Inc., 1440 Broadway, New York, NY 10018 (WWOR-TV Ch. 9 New York, NY-Secaucus, NJ)—1000-w, lat. 40° 44' 54", long. 73° 59' 10". Requests CP for change from Ch. 71 to Ch. 28.

Brownsville—W54AY, Island Bcstg. Co., 603 Cantiaque Rock Rd., Westbury, NY 11590 (W44AI Ch. 44 Plainview-Hicksville)—100-w, lat. 40° 40' 30", long. 73° 54' 50". Note: Licensed as LPTV.

Cameron—W57AD, WSKG Public Telecommunications Council, Box 3000, Binghamton, NY 13902 (WSKG Ch. 42 Binghamton)—10-w, lat. 42° 11' 19", long. 77° 24' 19".

Canaseraga—W57AC, WSKG Public Telecommunications Council, Box 3000, Binghamton, NY 13902—1-w, lat. 42° 28' 44", long. 77° 45' 14".

Canisteo & Hornell—W66AD, WSKG Public Telecommunications Council, Box 3000, Binghamton, NY 13902 (WSKG Ch. 42 Binghamton)—100-w, lat. 42° 16' 02", long. 77° 37' 55".

Cattaraugus & Little Valley—W81AJ, Western New York Public Bcstg. Assn., 184 Barton St., Buffalo, NY 14213 (WNED-TV Ch. 17 Buffalo)—100-w, lat. 42° 16' 47", long. 78° 51' 20".

Cayuga—See W69AN, Union Springs.

Chambers—W56AK, WSKG Public Telecommunications Council, Box 3000, Binghamton, NY 13902 (WSKG Ch. 42 Binghamton)—1-w, lat. 42° 15' 08", long. 76° 58' 27".

Cherry Creek & Ellington—W62AE, Western New York Public Bcstg. Assn., 184 Barton St., Buffalo, NY 14213 (WNED-TV Ch. 17 Buffalo)—100-w, lat. 42° 14' 50", long. 79° 06' 48".

Clymer—W62AD, Western New York Public Bcstg. Assn., 184 Barton St., Buffalo, NY 14213 (WNED-TV Ch. 17 Buffalo)—1-w, lat. 42° 02' 05", long. 79° 38' 20".

Cooperstown—W47AV, Roy H. Park Bcstg. of Utica-Rome Inc., Smith-Hill Rd., Utica, NY 13502 (WUTR Ch. 20 Utica-Rome)—1000-w, lat. 42° 40' 06", long. 75° 00' 52".

***Corning**—W42BR, Three Angels Bcstg. Network Inc., Box 220, West Frankfort, IL 62896 (KTBN-TV Ch. 40 Santa Ana-Los Angeles, CA)—1000-w, lat. 42° 06' 20", long. 76° 52' 17".

Corning—W6BAD, WSKG Public Telecommunications Council, Box 3000, Binghamton, NY 13902 (WSKG Ch. 42 Binghamton)—100-w, lat. 42° 08' 33", long. 77° 04' 42".

Crown Point—See W60AO, Port Henry.

Cuba—W60AJ, Western New York Public Bcstg. Assn., 184 Barton St., Buffalo, NY 14213 (WXXI-TV Ch. 21 Rochester)—100-w, lat. 42° 10' 48", long. 78° 16' 17".

Delevan, Arcade & Yorkshire—W73AR, Western New York Public Bcstg. Assn., 184 Barton St., Buffalo, NY 14213 (WNED-TV Ch. 17 Buffalo)—100-w, lat. 42° 30' 18", long. 78° 25' 52".

DeWitt—See W07BA, Syracuse.

***Dolgeville, Herkimer & Little Falls**—W63AN, Viacom Bcstg. Inc., 1515 Broadway, New York, NY 10036—100-w, lat. 43° 02' 57", long. 75° 49' 43".

Dundee—W56BE, Village of Dundee, 12 Union St., Dundee, NY 14837 (WCNY-TV Ch. 24 Syracuse)—10-w, lat. 42° 30' 56", long. 76° 59' 28".

Ellicottville—W81AK, Western New York Public Bcstg. Assn., 184 Barton St., Buffalo, NY 14213 (WNED-TV Ch. 17 Buffalo)—100-w, lat. 42° 16' 32", long. 78° 39' 38".

***Ellicottville**—W83AR, BOCES, 2nd Supervisory District, Greene, Delaware, Schoharie & Otsego Counties, Rexmere Park, Stamford, NY 12167—lat. 42° 15' 20", long. 78° 37' 50".

Ellington—See W62AE, Cherry Creek.

Elmira—W30AA, WSKG Public Telecommunications Council, Box 3000, Binghamton, NY 13902 (WSKG Ch. 42 Binghamton)—1000-w, lat. 42° 06' 20", long. 76° 52' 17".

hamton)—1000-w, lat. 42° 06' 20", long. 76° 52' 17".

Fabius—W60BC, Michael J. Devine, 2112 Pompey Center Rd., Fabius, NY 13063 (KTBN-TV Ch. 40 Santa Ana-Los Angeles, CA)—100-w, lat. 43° 50' 30", long. 75° 54' 48".

Fillmore—W62AQ, Western New York Public Bcstg. Assn., 184 Barton St., Buffalo, NY 14213 (WXXI-TV Ch. 21 Rochester)—10-w, lat. 42° 28' 33", long. 78° 02' 09".

Findley Lake—W60AC, Western New York Public Bcstg. Assn., 184 Barton St., Buffalo, NY 14213 (WNED-TV Ch. 17 Buffalo)—10-w, lat. 42° 05' 46", long. 79° 44' 15".

Fleischmanns & Margaretville—W07AT, BOCES, 2nd Supervisory District, Greene, Delaware, Schoharie & Otsego Counties, Rexmere Park, Stamford, NY 12167 (WMHT Ch. 17 Schenectady-Albany-Troy; WNET Ch. 13 New York, NY-Newark, NJ; WCNY-TV Ch. 24 Syracuse)—1-w, lat. 42° 09' 22", long. 74° 36' 42".

Fort Johnson—See W04AW, Amsterdam.

Frankfort—W55AN, Viacom Bcstg. Inc., 15 N. Pearl St., Menands, NY 12204 (WNYT Ch. 13 Albany-Troy-Schenectady)—lat. 43° 03' 30", long. 75° 07' 57".

Franklinville—See W81AI, Machias.

Friendship & Belmont—W62AS, Western New York Public Bcstg. Assn., 184 Barton St., Buffalo, NY 14213 (WNED-TV Ch. 17 Buffalo)—100-w, lat. 42° 12' 35", long. 78° 03' 46".

***Geneva**—W26BG, National Minority TV Inc., Box C-11951, Santa Ana, CA 92711 (KTBN-TV Ch. 40 Santa Ana-Los Angeles, CA)—1000-w, lat. 42° 47' 52", long. 77° 06' 34".

Genoa—W56AP, Rev. Sonny Persad, Box 1100, Auburn, NY 13021 (WCNY-TV Ch. 24 Syracuse)—10-w, lat. 42° 40' 13", long. 76° 33' 04".

Glens Falls—W04BD, Mohawk-Hudson Council on Educational TV Inc., Box 17, Schenectady, NY 12301-0017 (WMHT Ch. 17 Schenectady-Albany-Troy)—10-w, lat. 43° 18' 17", long. 73° 45' 07".

Gloversville & Johnstown—W07AV, Viacom Bcstg. Inc., Box 4035, Albany, NY 12204 (WNYT Ch. 13 Albany-Troy-Schenectady)—1-w, lat. 43° 02' 29", long. 74° 22' 01".

Great Valley Twp.—W72AQ, Western New York Public Bcstg. Assn., 184 Barton St., Buffalo, NY 14213 (WNED-TV Ch. 17 Buffalo)—100-w, lat. 42° 15' 03", long. 78° 42' 54".

Greenwood—W55AD, WSKG Public Telecommunications Council, Box 3000, Binghamton, NY 13902 (WSKG Ch. 42 Binghamton)—1-w, lat. 42° 08' 36", long. 77° 39' 10".

Herkimer—W04AE, Young Bcstg. of Albany Inc., 3 E. 54th St., New York, NY 10022 (WTEN Ch. 10 Albany)—1-w, lat. 43° 03' 23", long. 74° 55' 22".

Herkimer—See W63AN, Dolgeville.

Hoosick Falls—See W26BL, Hoosick.

Hoosick, Hoosick Falls, North Hoosick & North Hoosick Falls—W26BL, Brian A. Larson, Box 152, Valley Falls, NY 12185 (WMHT Ch. 17 Schenectady-Albany-Troy)—1-w, lat. 42° 46' 56", long. 73° 25' 07". Note: Operating as LPTV.

Hornell—W06AR, WENY Inc., Box 208, Elmira, NY 14902 (WENY-TV Ch. 36 Elmira)—1-w, lat. 42° 17' 32", long. 77° 40' 27".

Hornell—See W66AD, Canisteo.

Houghton—See W56AV, Rushford.

Hunter, Lexington, South Jewett & Tannersville—W12AZ, WSKG Public Telecommunications Council, 531 Gates Rd., Vestal, NY 13850 (WSKG Ch. 42 Binghamton)—3-w, lat. 42° 11' 57", long. 74° 13' 46".

***Ithaca**—W07BJ, WENY Inc., Box 208, Elmira, NY 14902 (WENY-TV Ch. 36 Elmira)—10-w, lat. 42° 25' 16", long. 76° 25' 46".

Jamestown—W46BA, Western New York Public Bcstg. Assn., 184 Barton St., Buffalo, NY 14213 (WNED-TV Ch. 17 Buffalo)—1000-w, lat. 42° 05' 06", long. 79° 17' 23".

Johnstown—See W07AV, Gloversville.

Kennedy—W56AD, Western New York Public Bcstg. Assn., 184 Barton St., Buffalo, NY 14213 (WNED-TV Ch. 17 Buffalo)—1-w, lat. 42° 09' 04", long. 79° 04' 45".

Kingston—W36AF, Viacom Bcstg. Inc., 1515 Broadway, New York, NY 10036—100-w, lat. 41° 57' 12", long. 74° 03' 34".

Lake Placid—W55AI, Citadel Communications Co. Ltd., 100 Market Square, Burlington, VT 05401 (WVNY Ch. 22 Burlington, VT-Plattsburgh, NY)—10-w, lat. 44° 17' 08", long. 73° 59' 13".

Lake Pleasant—See W04BK, Speculator.

Lexington—See W12AZ, Hunter.

Liberty—W30AZ, John Mester, 682 Argyle Rd., Brooklyn, NY 11230 (W51BN Ch. 51 White Lake)—100-w, lat. 41° 45' 09", long. 74° 43' 01". Note: Licensed as LPTV.

Limestone—W28BL, Western New York Public Bcstg. Assn., 184 Barton St., Buffalo, NY 14213 (WNED-TV Ch. 17 Buffalo)—100-w, lat. 42° 10' 07", long. 78° 40' 20".

Lindley—See W62AK, Presho.

Little Falls—See W63AN, Dolgeville.

Little Valley—See W81AJ, Cattaraugus.

Long Island City—W38AM, Island Broadcasting Co., 4 Hunters Lane, Roslyn, NY 11576 (WVIA-TV Ch. 44 Scranton, Wilkes-Barre & Hazleton, PA)—1000-w, lat. 40° 42' 00", long. 74° 00' 50". Note: Licensed as LPTV.

Long Lake—W09SE, Town of Long Lake, Main St., Long Lake, NY 12847 (WVNY Ch. 22 Burlington, VT-Plattsburgh, NY)—1-w, lat. 43° 55' 38", long. 73° 25' 22".

Long Lake—W13AZ, Town of Long Lake, Main St., Long Lake, NY 12847—1-w, lat. 43° 57' 40", long. 74° 25' 20".

Lowville—W64AG, Roy H. Park Bcstg. of Utica-Rome Inc., Box 20, Utica, NY 13503 (WUTR Ch. 20 Utica-Rome)—100-w, lat. 43° 38' 49", long. 75° 29' 00".

Lyon Mountain & Standish—W66AJ, Citadel Communications Co. Ltd., 100 Market Square, Burlington, VT 05401 (WVNY Ch. 22 Burlington, VT-Plattsburgh, NY)—10-w, lat. 44° 41' 43", long. 73° 53' 00".

Machias & Franklinville—W81AI, Western New York Public Bcstg. Assn., 184 Barton St., Buffalo, NY 14213 (WNED-TV Ch. 17 Buffalo)—100-w, lat. 42° 21' 27", long. 78° 25' 55".

Malone—W60AF, Citadel Communications Co. Ltd., 100 Market Square, Burlington, VT 05401 (WVNY Ch. 22 Burlington, VT-Plattsburgh, NY)—100-w, lat. 44° 49' 46", long. 74° 22' 31".

Margaretville—See W07AT, Fleischmanns.

Massena—W20BA, National Minority TV Inc., Box C-11951, Santa Ana, CA 92711 (KTBN-TV Ch. 40 Santa Ana-Los Angeles, CA)—1000-w, lat. 44° 54' 14", long. 74° 53' 01".

Massena—W28BC, Desert Communications V Inc., 1850 N. Central, Phoenix, AZ 85004-1225 (WWTI Ch. 50 Watertown)—1000-w, lat. 44° 54' 14", long. 74° 53' 01". Note: Licensed as LPTV. Requests modification of CP to 100-w. BMPPTL-930310R2.

***Mexico**—W57CI, Metro TV Inc., 4853 Manor Hill Dr., Syracuse, NY 13215-1336—1000-w, lat. 43° 28' 36", long. 76° 16' 44".

Middleburg—See W04AJ, Schoharie.

Middleburg—See W07AN, Schoharie.

***Mineola**—W57BC, WLLG-TV Inc., 175 Crossways Park W, Woodbury, NY 11797 (WLLG Ch. 55 Riverhead)—1000-w, lat.

Translators—New York

- 40° 44' 59", long. 73° 34' 56". Note: Licensed as LPTV.
- Morris & Relay Laurens Site**—W04BG, WSKG Public Telecommunications Council, 531 Gates Rd., Vestal, NY 13850 (WSKG Ch. 42 Binghamton)—10-w, lat. 42° 31' 34", long. 75° 12' 50".
- Nedrow & Onondaga Indian Reservation**—W62AN, The Public Bcstg. Council of Central NY Inc., Old Liverpool Rd., Liverpool, NY 13088 (WCNY-TV Ch. 24 Syracuse)—1000-w, lat. 42° 56' 40", long. 76° 07' 08".
- New York**—W53AA, Accord Communications Inc., Suite 301, 1601 Bayshore Hwy., Burlingame, CA 94010 (WCBS-TV Ch. 2 New York)—850-w, lat. 40° 44' 54", long. 73° 59' 10".
- New York**—W60AI, SKNJ Bcstg. Partnership, 12425 28th St., St. Petersburg, FL 33716 (WHSE-TV Ch. 68 New York, NY-Newark, NJ)—lat. 40° 42' 40", long. 74° 00' 50".
- New York**—W62AA, WNJU-TV Bcstg. Corp., 47 Industrial Ave., Teterboro, NJ 07608—lat. 40° 50' 47", long. 73° 55' 15".
- New York**—W64AA, WPIX Inc., 220 E. 42nd St., New York, NY 10017 (WPIX Ch. 11 New York)—1000-w, lat. 40° 44' 54", long. 73° 59' 10".
- New York**—W73AP, Tribune New York Holdings Inc., 200 E. 42nd St., New York, NY 10017 (WPIX Ch. 11 New York)—1000-w, lat. 40° 44' 54", long. 73° 59' 10".
- Newcomb**—W12BG, Town of Newcomb, Rte. 28N, Newcomb, NJ 12852—lat. 43° 57' 22", long. 74° 10' 26".
- North Creek & Sodom**—W07BH, Town of Johnsburg, Main St., North Creek, NY 12853 (WMHT Ch. 17 Schenectady-Albany-Troy)—1-w, lat. 43° 39' 14", long. 74° 00' 57".
- North Creek & Sodom**—W09AZ, Town of Johnsburg, Main St., North Creek, NY 12853 (WCDC Ch. 19 Adams, MA)—1-w, lat. 43° 39' 14", long. 74° 00' 57".
- North Creek & Sodom**—W11AW, Town of Johnsburg, Main St., North Creek, NY 12853 (WKTV Ch. 2 Utica)—1-w, lat. 43° 39' 14", long. 74° 00' 57".
- North Hoosick**—See W26BL, Hoosick.
- North Hoosick Falls**—See W26BL, Hoosick.
- Ogdensburg**—W68AE, Roy H. Park Bcstg. of Utica-Rome Inc., Box 20, Utica, NY 13503 (WUTR Ch. 20 Utica-Rome)—100-w, lat. 44° 34' 43", long. 75° 30' 51".
- Olean**—W22AZ, Trinity Bcstg. Network Inc., Box C-11949, Santa Ana, CA 92711 (KTBN-TV Ch. 40 Santa Ana-Los Angeles, CA)—lat. 42° 03' 04", long. 78° 25' 11".
- Olean**—W76AM, Western New York Public Bcstg. Assn., 184 Barton St., Buffalo, NY 14213 (WNED-TV Ch. 17 Buffalo; WNEQ-TV Ch. 23 Buffalo)—lat. 42° 03' 18", long. 78° 27' 28".
- Oneonta**—W63AE, Roy H. Park Bcstg. of Utica-Rome Inc., Box 20, Utica, NY 13503 (WUTR Ch. 20 Utica-Rome)—100-w, lat. 42° 25' 33", long. 75° 02' 47".
- Onondaga Indian Reservation**—See W62AN, Nedrow.
- Piseco**—See W04BK, Speculator.
- *Port Henry & Crown Point**—W60AO, Northeast New York Public Telecommunications Council, Plattsburgh, NY 12901 (WCFE-TV Ch. 57 Plattsburgh)—100-w, lat. 44° 05' 18", long. 73° 18' 25".
- Poughkeepsie**—W42AE, Dutchess Community College, 53 Pendell Rd., Poughkeepsie, NY 12601-1595 (WMHT Ch. 17 Schenectady-Albany-Troy)—100-w, lat. 41° 43' 10", long. 73° 59' 45". Note: Licensed as LPTV.
- Prattsburg**—W57AE, WSKG Public Telecommunications Council, Box 3000, Binghamton, NY 13902 (WSKG Ch. 42 Binghamton)—1-w, lat. 42° 33' 44", long. 77° 16' 58".
- Presho & Lindley**—W62AK, WSKG Public Telecommunications Council, Box 3000, Binghamton, NY 13902 (WSKG Ch. 42 Binghamton)—1-w, lat. 42° 06' 36", long. 77° 09' 02".
- Relay Laurens Site**—See W04BG, Morris.
- Richburg**—See W68AJ, Bolivar.
- Rochester**—W59BV, Tri-State Christian TV Inc., Box 1010, Marion, IL 62959 (KTBN-TV Ch. 40 Santa Ana-Los Angeles, CA; WNYB-TV Ch. 49 Buffalo)—1000-w, lat. 43° 08' 07", long. 77° 35' 02".
- Rockton**—See W04AW, Amsterdam.
- Rushford & Houghton**—W56AV, Western New York Public Bcstg. Assn., 184 Barton St., Buffalo, NY 14213 (WXXI-TV Ch. 21 Rochester)—10-w, lat. 42° 22' 39", long. 78° 10' 45".
- *Saratoga Springs**—W47BO, Three Angels Bcstg. Network Inc., Box 220, West Frankfort, IL 62896 (KTBN-TV Ch. 40 Santa Ana-Los Angeles, CA)—1000-w, lat. 43° 04' 24", long. 73° 48' 07". Requests CP for change from Ch. 47 to Ch. 58, lat. 42° 38' 16", long. 73° 59' 55". BPTT-JE0415YN.
- Schoharie & Middleburg**—W04AJ, Mohawk-Hudson Council on Educational TV Inc., Box 17, Schenectady, NY 12301-0017 (WMHT Ch. 17 Schenectady-Albany-Troy)—1-w, lat. 42° 40' 38", long. 74° 19' 40".
- Schoharie & Middleburg**—W07AN, Young Bcstg. of Albany Inc., 3 E. 54th St., New York, NY 10022 (WTEN Ch. 10 Albany)—1-w, lat. 42° 38' 27", long. 74° 20' 43".
- Schroon Lake**—W07BI, Town of Schroon, South St., Schroon Lake, NY 12870 (WETK Ch. 33 Burlington, VT)—1-w, lat. 43° 51' 56", long. 73° 43' 21".
- Schroon Lake**—W09BB, Town of Schroon, South St., Schroon Lake, NY 12870 (WVNY Ch. 22 Burlington, VT-Plattsburgh, NY)—1-w, lat. 43° 51' 56", long. 73° 43' 21".
- Sherman**—W64AF, Western New York Public Bcstg. Assn., 184 Barton St., Buffalo, NY 14213 (WNED-TV Ch. 17 Buffalo)—100-w, lat. 42° 10' 15", long. 79° 35' 31".
- Sinclairville**—W62AG, Western New York Public Bcstg. Assn., 184 Barton St., Buffalo, NY 14213 (WNED-TV Ch. 17 Buffalo)—10-w, lat. 42° 13' 05", long. 79° 17' 55".
- Sodom**—See W07BH, North Creek.
- Sodom**—See W09AZ, North Creek.
- Sodom**—See W11AW, North Creek.
- South Amsterdam**—See W04AW, Amsterdam.
- South Jewett**—See W12AZ, Hunter.
- Southampton**—W23AA, Channel America LPTV Holdings Inc., Suite 804, 24 W. 57th St., New York, NY 10019 (KTBN-TV Ch. 40 Santa Ana-Los Angeles, CA)—1000-w, lat. 40° 48' 35", long. 72° 35' 42". Requests CP for change to lat. 40° 59' 37", long. 72° 10' 19". BPTT-940413FR.
- Southampton**—W79AD, Village of Southampton, Little Plains Rd., Southampton, NY 11968 (WVIT Ch. 30 New Britain-Hartford, CT)—1-w, lat. 40° 55' 15", long. 72° 23' 50".
- Speculator, Lake Pleasant & Piseco**—W04BK, Page Hill Community Telecasters Inc., Box 11, Lake Pleasant, NY 12108 (WMHT Ch. 17 Schenectady-Albany-Troy)—1-w, lat. 43° 30' 50", long. 74° 22' 25".
- Springville & West Valley**—W34BR, Western New York Public Bcstg. Assn., 184 Barton St., Buffalo, NY 14213 (WNED-TV Ch. 17 Buffalo)—100-w, lat. 42° 24' 50", long. 78° 37' 47".
- Stamford**—W69BP, WSKG Public Telecommunications Council, 531 Gates Rd., Vestal, NY 13850 (WSKG Ch. 42 Binghamton)—1000-w, lat. 42° 23' 58", long. 74° 35' 27".
- Standish**—See W66AJ, Lyon Mountain.
- Syracuse**—W14AE, Channel America LPTV Holdings Inc., Suite 804, 24 W. 57th St., New York, NY 10019 (KUSK Ch. 7 Prescott-Phoenix, AZ)—100-w, lat. 43° 00' 25", long. 76° 05' 38". Note: Licensed as LPTV.
- Syracuse**—W18AL, Syracuse TV Corp., Box 95, Syracuse, NY 13250—1000-w, lat. 43° 00' 25", long. 76° 05' 38". Note: Licensed as LPTV.
- *Syracuse**—W59CH, National Minority TV Inc., Box C-11951, Santa Ana, CA 92711 (KTBN-TV Ch. 40 Santa Ana-Los Angeles, CA)—1000-w, lat. 43° 09' 06", long. 76° 07' 58". Requests modification of CP from Ch. 59 to Ch. 22, lat. 42° 56' 45", long. 76° 06' 16". BMPPT-93040219.
- Syracuse-DeWitt**—W07BA, WIXT-TV Inc., Box 699, 5904 Bridge St., East Syracuse, NY 13057 (WIXT Ch. 9 Syracuse)—1-w, lat. 43° 00' 32", long. 76° 09' 46".
- Tannersville**—See W12AZ, Hunter.
- Ticonderoga**—W67AW, Northeast New York Public Telecommunications Council, Plattsburgh, NY 12901 (WCFE-TV Ch. 57 Plattsburgh)—10-w, lat. 43° 50' 24", long. 73° 24' 51".
- Tupper Lake**—W25AT, Northeast New York Public Telecommunications Council, Plattsburgh, NY 12901 (WCFE-TV Ch. 57 Plattsburgh)—100-w, lat. 44° 09' 34", long. 74° 28' 31".
- Union Springs & Cayuga**—W69AN, Rev. Sonny Persad, Box 1100, Auburn, NY 13021 (WCNY-TV Ch. 24 Syracuse)—10-w, lat. 42° 54' 09", long. 76° 42' 46".
- Utica**—W59AU, The Public Bcstg. Council of Central New York Inc., Old Liverpool Rd., Liverpool, NY 13088 (WCNY-TV Ch. 24 Syracuse)—1000-w, lat. 43° 08' 38", long. 75° 10' 40".
- *Vernon**—W65CY, Metro TV Inc., 4853 Manor Hill Dr., Syracuse, NY 13215 (WSNR-TV Ch. 43 Syracuse)—1000-w, lat. 43° 02' 14", long. 75° 26' 40".
- Watertown**—W50AA, Roy H. Park Bcstg. of Utica-Rome Inc., Box 20, Utica, NY 13503 (WUTR Ch. 20 Utica-Rome)—1000-w, lat. 43° 51' 45", long. 75° 43' 40".
- Wellsville**—See W56AU, Scio.
- Wellsville & Scio**—W56AU, Western New York Public Bcstg. Assn., 184 Barton St., Buffalo, NY 14213 (WXXI-TV Ch. 21 Rochester)—10-w, lat. 42° 06' 11", long. 77° 57' 23".
- West Valley**—See W34BR, Springville.
- *Westport**—W67AY, Northeast New York Public Telecommunications Council, Plattsburgh, NY 12901 (WCFE-TV Ch. 57 Plattsburgh)—10-w, lat. 44° 11' 43", long. 73° 25' 34".
- Whitesville**—W64AJ, Western New York Public Bcstg. Assn., 184 Barton St., Buffalo, NY 14213 (WNED-TV Ch. 17 Buffalo)—10-w, lat. 42° 01' 41", long. 77° 46' 20".

Willisboro—W67AR, Northeast New York Public Telecommunications Council, Plattsburgh, NY 12901 (WCPE-TV Ch. 57 Plattsburgh)—100-w, lat. 44° 24' 13", long. 74° 26' 03".

***Wilson**—W60CG, WKBW-TV Inc., 28th Floor, 767 3rd Ave., New York, NY 10017 (WKBW-TV Ch. 7 Buffalo)—1000-w, lat. 43° 15' 54", long. 78° 52' 02".

***Wilson**—W68CT, WKBW-TV Inc., 28th Floor, 767 3rd Ave., New York, NY 10017 (WKBW-TV Ch. 7 Buffalo)—1000-w, lat. 43° 15' 54", long. 78° 52' 02".

Woodhull—W56AH, WSKG Public Telecommunications Council, Box 3000, Binghamton, NY 13902 (WSKG Ch. 42 Binghamton)—10-w, lat. 42° 03' 35", long. 77° 22' 06".

Yorkshire—See W73AR, Delevan.

North Carolina

Addie—See W05AE, Sylva.

Akmond—See W11AN, Bryson City.

Alarka—See W05AR, Bryson City.

Alarka—See W08AN, Bryson City.

Alarka—See W11AN, Bryson City.

Alarka—See W67AV, Bryson City.

Almond—See W08AN, Bryson City.

Almond—See W67AV, Bryson City.

Andrews—W05AT, Multimedia WBIR Inc., Box 2760, Greenville, SC 29602—1-w, lat. 35° 15' 26", long. 83° 47' 43".

Andrews—See W11AQ, Robbinsville.

Andrews & Robbinsville—W08BH, Pulitzer Bcstg. Co., Box TV 4, Greenville, SC 29602 (WYFF Ch. 4 Greenville-Spartanburg, SC & Asheville, NC)—1-w, lat. 35° 15' 26", long. 83° 47' 43". Requests modification of CP to lat. 34° 58' 57", long. 90° 00' 45". BMMPTV-930401UG.

Andrews, Murphy & Robbinsville—W59AD, U. of North Carolina, Box 3508, 910 Raleigh Rd., Chapel Hill, NC 27514 (WUNE-TV Ch. 17 Linville)—1000-w, lat. 35° 15' 26", long. 83° 47' 43".

***Asheville**—W69DC, National Minority TV Assn., Box C-11951, Santa Ana, CA 92711 (KTBN-TV Ch. 40 Santa Ana-Los Angeles, CA)—940-w, lat. 35° 35' 23", long. 82° 40' 26".

Bakersville—W42AX, U. of North Carolina, Box 3508, 910 Raleigh Rd., Chapel Hill, NC 27514 (WUNE-TV Ch. 17 Linville)—100-w, lat. 36° 02' 01", long. 82° 12' 08".

Bat Cave, Chimney Rock, Gerton & Lake Lure—W06AQ, River City License Partnership, 1215 Cole St., St. Louis, MO 63106 (WLOS Ch. 13 Greenville-Spartanburg, SC & Asheville, NC)—1-w, lat. 35° 25' 50", long. 82° 15' 18".

Bat Cave, Chimney Rock, Gerton & Lake Lure—W11AX, Pulitzer Bcstg. Co., Box TV 4, Greenville, SC 29602 (WYFF Ch. 4 Greenville-Spartanburg, SC & Asheville, NC)—1-w, lat. 35° 25' 50", long. 82° 15' 18".

Bat Cave, Gerton, Chimney Rock & Lake Lure—W05AU, U. of North Carolina, Box 3508, 910 Raleigh Rd., Chapel Hill, NC 27514 (WUNF-TV Ch. 33 Asheville)—2-w, lat. 35° 25' 49", long. 82° 15' 17".

Beaver Dam Creek Valley, Elk Mountain & Woodfin—W08BP, Spartan Radiocasting Co., Box 1717, Spartanburg, SC 29304 (WSPA-TV Ch. 7 Greenville-Spartanburg, SC & Asheville, NC)—1-w, lat. 35° 38' 42", long. 82° 34' 12".

Big Cove—See W10AL, Cherokee.

Birdtown—See W11AN, Bryson City.

Biscoe—W29BC, Journal Bcstg. of Charlotte Inc., 8036 Hood Rd., Charlotte, NC 28215 (WCNC-TV Ch. 36 Charlotte)—1000-w, lat. 35° 16' 36", long. 79° 50' 02".

Black Mountain—See W10AD, Montreat.

Black Mountain—W12AQ, River City License Partnership, 1215 Cole St., St. Louis, MO 63106 (WLOS Ch. 13 Greenville-Spartanburg, SC & Asheville, NC)—1-w, lat. 35° 37' 10", long. 82° 20' 36".

Black Mountain—W35AV, WHNS License Partnership, 10220 River Rd., Potomac, MD 20854 (WHNS Ch. 21 Greenville-Spartanburg, SC & Asheville, NC)—100-w, lat. 35° 34' 04", long. 82° 23' 02".

***Black Mountain**—W52BA, U. of North Carolina, Box 3508, 910 Raleigh Rd., Chapel Hill, NC 27514 (WUNF-TV Ch. 33 Asheville)—100-w, lat. 35° 34' 04", long. 82° 23' 02".

Boone—W27AO, U. of North Carolina, Box 3508, 910 Raleigh Rd., Chapel Hill, NC 27514 (WUNL-TV Ch. 26 Winston-Salem)—100-w, lat. 36° 11' 18", long. 81° 42' 45".

Brasstown—See W42AT, Hayesville.

Brasstown & Murphy—W05AP, River City License Partnership, 1215 Cole St., St. Louis, MO 63106 (WLOS Ch. 13 Greenville-Spartanburg, SC & Asheville, NC)—1-w, lat. 35° 05' 02", long. 84° 00' 58".

Brevard—W02AG, Spartan Radiocasting Co., Box 1717, Spartanburg, SC 29304 (WSPA-TV Ch. 7 Greenville-Spartanburg, SC & Asheville, NC)—10-w, lat. 35° 10' 40", long. 82° 40' 55".

Brevard, Cedar Mountain & Sherwood Forest—W59AR, U. of North Carolina, Box 3508, 910 Raleigh Rd., Chapel Hill, NC 27514 (WUNF-TV Ch. 33 Asheville)—100-w, lat. 35° 10' 36", long. 82° 40' 54".

Bryson City—W69CN, WHNS License Partnership, 10220 River Rd., Potomac, MD 20854 (WHNS Ch. 21 Greenville-Spartanburg, SC & Asheville, NC)—410-w, lat. 35° 22' 53", long. 83° 24' 52".

Bryson City, Alarka & Ela—W05AR, Pulitzer Bcstg. Co., Box TV 4, Greenville, SC 29602 (WYFF Ch. 4 Greenville-Spartanburg, SC & Asheville, NC)—10-w, lat. 35° 22' 53", long. 83° 24' 52".

Bryson City, Alarka, Almond, Lauada, Greens Creek, Savannah-Gay & Whit-tier-Birdtown—W11AN, Spartan Radiocasting Co., Box 1717, Spartanburg, SC 29304 (WSPA-TV Ch. 7 Greenville-Spartanburg, SC & Asheville, NC)—10-w, lat. 35° 22' 53", long. 83° 24' 52".

Bryson City, Ela, Alarka-Lauada (portions) & Almond-Stecoah (portions)—W08AN, River City License Partnership, 1215 Cole St., St. Louis, MO 63106 (WLOS Ch. 13 Greenville-Spartanburg, SC & Asheville, NC)—1-w, lat. 35° 24' 47", long. 83° 30' 02".

Bryson City, Ela, Lauada, Alarka, Almond & Stecoah—W67AV, U. of North Carolina, Box 3508, 910 Raleigh Rd., Chapel Hill, NC 27514 (WUNE-TV Ch. 17 Linville)—100-w, lat. 35° 24' 47", long. 83° 30' 02".

Burnsville—W02AT, Spartan Radiocasting Co., Box 1717, Spartanburg, SC 29304 (WSPA-TV Ch. 7 Greenville-Spartanburg, SC & Asheville, NC)—1-w, lat. 35° 56' 16", long. 82° 17' 48".

Burnsville—W09AS, Pulitzer Bcstg. Co., Box TV 4, Greenville, SC 29602 (WYFF Ch. 4 Greenville-Spartanburg, SC & Asheville, NC)—1-w, lat. 35° 56' 16", long. 82° 17' 48".

Burnsville—W12AU, River City License Partnership, 1215 Cole St., St. Louis, MO 63106 (WLOS Ch. 13 Greenville-Spartanburg, SC & Asheville, NC)—1-w, lat. 35° 56' 15", long. 82° 17' 48".

Burnsville—W27BF, U. of North Carolina, Box 3508, 910 Raleigh Rd., Chapel Hill, NC 27514 (WUNE-TV Ch. 17 Linville)—100-w, lat. 35° 56' 16", long. 82° 17' 48".

Canton, Clyde & Lake Junaluska—W11AU, Pulitzer Bcstg. Co., Box TV 4, Greenville, SC 29602 (WYFF Ch. 4 Greenville-Spartanburg, SC & Asheville, NC)—1-w, lat. 35° 34' 06", long. 82° 54' 25".

Canton, Clyde, Hazelwood & Waynesville—W27AB, U. of North Carolina, Box 3508, 910 Raleigh Rd., Chapel Hill, NC 27514 (WUNF-TV Ch. 33 Asheville)—1000-w, lat. 35° 34' 06", long. 82° 54' 25".

Canton, Lake Junaluska & Maggie Valley—W08AO, Spartan Radiocasting Co., Box 1717, Spartanburg, SC 29304 (WSPA-TV Ch. 7 Greenville-Spartanburg, SC & Asheville, NC)—1-w, lat. 35° 34' 34", long. 82° 54' 26".

Canton-Waynesville—W57BG, WHNS License Partnership, 10220 River Rd., Potomac, MD 20854 (WHNS Ch. 21 Greenville-Spartanburg, SC & Asheville, NC)—1000-w, lat. 35° 34' 06", long. 82° 54' 25".

Cashiers—W24AU, U. of North Carolina, Box 3508, 910 Raleigh Rd., Chapel Hill, NC 27514 (WUNE-TV Ch. 17 Linville)—100-w, lat. 35° 08' 06", long. 83° 05' 49".

Cedar Mountain—See W59AR, Brevard.

Cherokee—W05AF, River City License Partnership, 1215 Cole St., St. Louis, MO 63106 (WLOS Ch. 13 Greenville-Spartanburg, SC & Asheville, NC)—1-w, lat. 35° 24' 47", long. 83° 19' 28".

***Cherokee**—W53BC, WHNS License Partnership, Suite 975, 400 Perimeter Center Terrace NE, Atlanta, GA 30346 (WHNS Ch. 21 Greenville-Spartanburg, SC & Asheville, NC)—200-w, lat. 35° 29' 45", long. 83° 20' 02".

Cherokee & Big Cove—W10AL, Pulitzer Bcstg. Co., Box TV 4, Greenville, SC 29602 (WYFF Ch. 4 Greenville-Spartanburg, SC & Asheville, NC)—1-w, lat. 35° 29' 15", long. 83° 20' 02".

Cherokee, Shoal Valley & Soco Valley—W08AT, Spartan Radiocasting Co., Box 1717, Spartanburg, SC 29304 (WSPA-TV Ch. 7 Greenville-Spartanburg, SC & Asheville, NC)—10-w, lat. 35° 28' 24", long. 83° 19' 22".

Chimney Rock—See W05AU, Bat Cave.

Chimney Rock—See W06AQ, Bat Cave.

Chimney Rock—See W11AX, Bat Cave.

Clyde—See W11AU, Canton.

Clyde—See W27AB, Canton.

Columbus—See W05AC, Tryon.

Columbus—See W11AH, Tryon.

Columbus—See W24BA, Tryon.

Cullowhee—See W02AF, Sylva.

Cullowhee—See W05AE, Sylva.

Cullowhee—See W09AF, Sylva.

Cullowhee—W23AF, U. of North Carolina, 10 T.W. Alexander Dr., Research Triangle Park, NC 27709 (WUNE-TV Ch. 17 Linville)—100-w, lat. 35° 18' 12", long. 83° 10' 39".

Translators—North Carolina

- Dillsboro**—See W02AF, Sylva.
- Dillsboro**—See W05AE, Sylva.
- Dillsboro**—See W09AF, Sylva.
- Durham**—W56CU, Victory Communications Inc., 2040 Hawley Dr., Vista, CA 92084 (KTBN-TV Ch. 40 Santa Ana-Los Angeles, CA)—1000-w, lat. 36° 01' 03", long. 78° 52' 25".
- Ela**—See W05AR, Bryson City.
- Ela**—See W08AN, Bryson City.
- Ela**—See W67AV, Bryson City.
- Ela & Whittier**—W03AK, Pulitzer Bcstg. Co., Box TV 4, Greenville, SC 29602 (WYFF Ch. 4 Greenville-Spartanburg, SC & Asheville, NC)—1-w, lat. 35° 22' 53", long. 83° 24' 52".
- Elk Mountain**—See W08BP, Beaver Dam Creek Valley.
- *Fayetteville**—W53BE, Trinity Bcstg. Network Inc., Box 1010, Marion, IL 62959—1000-w, lat. 35° 05' 07", long. 78° 54' 25".
- Fontana Village**—W08AR, Government Services Inc., Box 68, Fontana Dam, NC 28733 (WBIR-TV Ch. 10 Knoxville, TN)—1-w, lat. 35° 25' 40", long. 83° 49' 58".
- Franklin**—W06AJ, Pulitzer Bcstg. Co., Box TV 4, Greenville, SC 29602 (WYFF Ch. 4 Greenville-Spartanburg, SC & Asheville, NC)—1-w, lat. 35° 10' 22", long. 83° 34' 53".
- Franklin**—W09AG, Spartan Radiocasting Co., Box 1717, Spartanburg, SC 29304 (WSPA-TV Ch. 7 Greenville-Spartanburg, SC & Asheville, NC)—1-w, lat. 35° 10' 22", long. 83° 34' 53".
- Franklin**—W11AJ, River City License Partnership, 1215 Cole St., St. Louis, MO 63106 (WLOS Ch. 13 Greenville-Spartanburg, SC & Asheville, NC)—10-w, lat. 35° 10' 22", long. 83° 34' 53".
- Franklin**—W28AN, U. of North Carolina, Box 3508, 910 Raleigh Rd., Chapel Hill, NC 27514 (WUNE-TV Ch. 17 Linville)—100-w, lat. 35° 10' 23", long. 83° 34' 52".
- Franklin**—W56AG, U. of North Carolina, Box 3508, 910 Raleigh Rd., Chapel Hill, NC 27514 (WUNE-TV Ch. 17 Linville)—lat. 35° 19' 40", long. 83° 20' 11".
- Franklin**—W64BO, WHNS License Partnership, 10220 River Rd., Potomac, MD 20854 (WHNS Ch. 21 Greenville-Spartanburg, SC & Asheville, NC)—1000-w, lat. 35° 10' 22", long. 83° 34' 53".
- Garden Creek**—See W10AP, Marion.
- Gay**—See W11AN, Bryson City.
- B-232**
- Gerton**—See W05AU, Bat Cave.
- Gerton**—See W06AQ, Bat Cave.
- Gerton**—See W11AX, Bat Cave.
- Greenlee**—See W12BD, Old Fort.
- Greens Creek**—See W11AN, Bryson City.
- *Greenville**—W54BR, Trinity Bcstg. Network Inc., Box C-11949, Santa Ana, CA 92711 (KTBN-TV Ch. 40 Santa Ana-Los Angeles, CA)—944-w, lat. 35° 36' 25", long. 77° 28' 05".
- *Greenville**—W58CC, Gocom Television L.P., Suite 200, 6845 Fairview Rd., Charlotte, NC 28210 (WFXT Ch. 8 Morehead City)—750-w, lat. 35° 36' 38", long. 77° 22' 22".
- Greenville**—See W64AZ, Kinston.
- Hayesville**—See W07BB, Hiwassee, GA.
- Hayesville**—See W10AM, Hiwassee, GA.
- Hayesville**—See W13AX, Hiwassee, GA.
- Hayesville, Brasstown & Shooting Creek**—W42AT, U. of North Carolina, Box 3508, 910 Raleigh Rd., Chapel Hill, NC 27514 (WUNE-TV Ch. 17 Linville)—100-w, lat. 34° 59' 57", long. 83° 51' 34".
- Hazelwood**—See W12AR, Waynesville.
- Hazelwood**—See W27AB, Canton.
- Hendersonville**—W31AZ, Carolina Christian Bcstg. Inc., Box 1616, Greenville, SC 29602 (WGGs-TV Ch. 16 Greenville, SC)—1000-w, lat. 35° 14' 34", long. 82° 26' 08".
- Highlands**—W10AT, WLOS Inc., Box 2150, Asheville, NC 28802—10-w, lat. 35° 02' 32", long. 83° 13' 09".
- Highlands**—W27BD, U. of North Carolina, Box 3508, 910 Raleigh Rd., Chapel Hill, NC 27514 (WUNE-TV Ch. 17 Linville)—100-w, lat. 35° 02' 28", long. 83° 11' 42".
- *Highlands**—W45AO, WLOS Inc., Box 2150, Asheville, NC 28802—lat. 35° 02' 21", long. 83° 13' 09".
- Highlands**—W62BB, U. of North Carolina, Box 3508, 910 Raleigh Rd., Chapel Hill, NC 27514 (WUNE-TV Ch. 17 Linville)—100-w, lat. 35° 02' 32", long. 83° 13' 09".
- Hot Springs**—W12CI, River City License Partnership, 1215 Cole St., St. Louis, MO 63106 (WLOS Ch. 13 Greenville-Spartanburg, SC & Asheville, NC)—1-w, lat. 35° 55' 36", long. 82° 48' 21".
- *Jacksonville**—W21BL, Trinity Bcstg. Network Inc., Box C-11949, Santa Ana, CA 92711 (KTBN-TV Ch. 40 Santa Ana-Los Angeles, CA)—1000-w, lat. 34° 44' 56", long. 77° 24' 51".
- †Jacksonville**—W46BJ, Ch. 46, Local TV Assoc. Inc., Box 1143, Beaufort, SC 28516 (WFXT Ch. 8 Morehead City)—1000-w, lat. 34° 45' 14", long. 77° 23' 30".
- Jefferson**—W25AY, U. of North Carolina, Box 3508, 910 Raleigh Rd., Chapel Hill, NC 27514 (WUNG-TV Ch. 58 Concord)—100-w, lat. 36° 27' 40", long. 81° 29' 19".
- Jefferson**—W50BH, Sound Media Inc., Box 3106, Boone, NC 28607 (WUNL-TV Ch. 26 Winston-Salem)—100-w, lat. 36° 27' 40", long. 81° 29' 19".
- Kinston & Greenville**—W64AZ, Local Television Assoc. Inc., Box 2069, Morehead City, NC 28557 (WFXT Ch. 8 Morehead City)—lat. 35° 02' 27", long. 77° 21' 11". Note: Licensed as LPTV.
- Lake Junaluska**—See W08AO, Canton.
- Lake Junaluska**—See W11AU, Canton.
- Lake Lure**—See W05AU, Bat Cave.
- Lake Lure**—See W06AQ, Bat Cave.
- Lake Lure**—See W11AX, Bat Cave.
- Lake Lure**—W27AX, U. of North Carolina, 10 T.W. Alexander Dr., Research Triangle Park, NC 27709-4900—lat. 35° 25' 49", long. 82° 15' 17".
- Lauada**—See W08AN, Bryson City.
- Lauada**—See W11AN, Bryson City.
- Lauada**—See W67AV, Bryson City.
- Lenoir**—W53AO, Ralph Gene Norman, Box 686-B, Rte. 10, Lenoir, NC 28645 (WKPT-TV Ch. 19 Kingsport-Johnson City-Bristol, TN)—100-w, lat. 35° 54' 25", long. 81° 29' 23". Note: Licensed as LPTV. to.
- Lilesville & Wadesboro**—W24AY, Journal Bcstg. of Charlotte Inc., 8036 Hood Rd., Charlotte, NC 28215 (WCNC-TV Ch. 36 Charlotte)—1000-w, lat. 35° 01' 09", long. 79° 56' 50".
- Love Field**—See W09AF, Sylva.
- Lumberton**—W25BJ, Wilmington Telecasters Inc., 1926 Oleander Dr., Wilmington, NC 28403 (WSFX-TV Ch. 26 Wilmington)—1000-w, lat. 34° 53' 05", long. 79° 04' 31".
- *Lumberton**—W52BM, Trinity Bcstg. Network Inc., C-11949, Santa Ana, CA 92711—1000-w, lat. 34° 37' 13", long. 79° 00' 19".
- Maggie Valley**—See W08AO, Canton.
- Maggie Valley & Soco Valley**—W06AP, River City License Partnership, 1215 Cole St., St. Louis, MO 63106 (WLOS Ch. 13 Greenville-Spartanburg, SC & Asheville, NC)—1-w, lat. 35° 31' 04", long. 83° 06' 56".
- Marble**—See W11AQ, Robbinsville.
- Marion**—W06AI, Pulitzer Bcstg. Co., Box TV 4, Greenville, SC 29602 (WYFF Ch. 4 Greenville-Spartanburg, SC & Asheville, NC)—1-w, lat. 35° 40' 15", long. 82° 00' 11".
- *Marion**—W43AU, U. of North Carolina, Box 3508, 910 Raleigh Rd., Chapel Hill, NC 27514 (WUNE-TV Ch. 17 Linville)—100-w, lat. 35° 40' 10", long. 82° 00' 24".
- Marion & Old Fort**—W08BJ, Spartan Radiocasting Co., Box 1717, Spartanburg, SC 29304 (WSPA-TV Ch. 7 Greenville-Spartanburg, SC & Asheville, NC)—10-w, lat. 35° 40' 15", long. 82° 00' 20".
- Marion, Garden Creek, Providence & West Marion**—W10AP, River City License Partnership, 1215 Cole St., St. Louis, MO 63106 (WLOS Ch. 13 Greenville-Spartanburg, SC & Asheville, NC)—10-w, lat. 35° 40' 10", long. 82° 00' 24".
- Mars Hill**—W02AH, Spartan Radiocasting Co., Box 1717, Spartanburg, SC 29304 (WSPA-TV Ch. 7 Greenville-Spartanburg, SC & Asheville, NC)—1-w, lat. 35° 51' 04", long. 82° 33' 19".
- Marshall**—W08AX, Spartan Radiocasting Co., Box 1717, Spartanburg, SC 29304 (WSPA-TV Ch. 7 Greenville-Spartanburg, SC & Asheville, NC)—1-w, lat. 35° 48' 15", long. 82° 41' 53".
- Micaville**—See W08BF, Spruce Pine.
- Montreat, Black Mountain, Ridgecrest & Swannanoa**—W10AD, Spartan Radiocasting Co., Box 1717, Spartanburg, SC 29304 (WSPA-TV Ch. 7 Greenville-Spartanburg, SC & Asheville, NC)—10-w, lat. 35° 37' 44", long. 82° 20' 46".
- Morehead City**—W05BI, Roy H. Park Bcstg. Inc., Box 898, Greenville, NC 27835-0898 (WNCT-TV Ch. 9 Greenville-Bern-Washington)—10-w, lat. 34° 43' 15", long. 76° 42' 18".
- Murphy**—W04AO, Rust Craft Broadcasting, 1 Park Ave., New York, NY 10016—11-w, lat. 35° 07' 19", long. 84° 01' 56".
- Murphy**—See W05AP, Brasstown.
- Murphy**—W07AR, Roy H. Park Bcstg. Inc., Box 898, Greenville, NC 27835-0898—lat. 35° 07' 19", long. 84° 01' 56".
- Murphy**—W31AN, U. of North Carolina, Box 3508, 910 Raleigh Rd., Chapel Hill, NC 27514 (WUNE-TV Ch. 17 Linville)—110-w, lat. 35° 05' 02", long. 84° 00' 58". Note: Operating as LPTV.
- Murphy**—See W59AD, Andrews.

***North Wilkesboro**—W63BI, Guilford Telecasters Inc., Box 1618, 30 S. Greene St., Greensboro, NC 27401 (WGGT Ch. 48 Greensboro-High Point & Winston-Salem)—lat. 36° 03' 46", long. 81° 07' 17".

Old Fort—See W08BJ, Marion.

Old Fort & Greenlee—W12BD, WLOS Inc., Box 2150, Asheville, NC 28802—1-w, lat. 35° 38' 42", long. 82° 08' 52".

Oteen, Swannanoa & Warren Wilson College—W06AL, River City License Partnership, 1215 Cole St., St. Louis, MO 63106 (WLOS Ch. 13 Greenville-Spartanburg, SC & Asheville, NC)—1-w, lat. 35° 35' 49", long. 82° 27' 04".

Providence—See W10AP, Marion.

Raleigh—W22AA, Triangle Telecasters, Box 1511, Raleigh, NC 27602—148-w, lat. 35° 50' 47", long. 78° 38' 37".

Raleigh—W38BB, Trinity Bcstg. Network Inc., Box C-11949, Santa Ana, CA 92711 (KTBN-TV Ch. 40 Santa Ana-Los Angeles, CA)—632-w, lat. 35° 40' 35", long. 78° 32' 09". Holds CP for change to 1000-w. BMPPT-9008271R.

Ridgecrest—See W10AD, Montreat.

***Roanoke Rapids**—W42CA, Communications Corp. of America, Box 3030, Lafayette, LA 70502 (WRDC Ch. 28 Durham-Raleigh)—1000-w, lat. 36° 28' 08", long. 77° 39' 02".

Robbinsville—See W08BH, Andrews.

Robbinsville—See W59AD, Andrews.

Robbinsville, Andrews, Marble & Topton—W11AQ, River City License Partnership, 1215 Cole St., St. Louis, MO 63106 (WLOS Ch. 13 Greenville-Spartanburg, SC & Asheville, NC)—10-w, lat. 35° 15' 27", long. 83° 47' 48".

Robbinsville, Stecoah, Tuskegee & Yellow Creek—W04BA, Multimedia WBIR Inc., Box 2760, Greenville, SC 29602—10-w, lat. 35° 23' 10", long. 83° 46' 22".

***Rocky Mount**—W53BF, Trinity Bcstg. Network Inc., Box C-11949, Santa Ana, CA 92711—1000-w, lat. 35° 54' 43", long. 77° 50' 06".

***Rocky Mount**—W57CD, Communications Corp. of America, Box 3030, Lafayette, LA 70502—1000-w, lat. 35° 54' 43", long. 77° 50' 06".

Saluda—See W24BA, Tryon.

Sapphire Valley—W06AN, River City License Partnership, 1215 Cole St., St. Louis, MO 63106 (WLOS Ch. 13 Greenville-Spartanburg, SC & Asheville, NC)—163-w, lat. 35° 07' 54", long. 82° 59' 33".

Savannah—See W11AN, Bryson City.

Sherwood Forest—See W59AR, Brevard.

Shoal Valley—See W08AT, Cherokee.

Shooting Creek—See W42AT, Hayesville.

Soco Valley—See W06AP, Maggie Valley.

Soco Valley—See W08AT, Cherokee.

Sparta—W35AD, U. of North Carolina, Box 3508, 910 Raleigh Rd., Chapel Hill, NC 27514 (WUNL-TV Ch. 26 Winston-Salem)—1-w, lat. 36° 31' 13", long. 81° 07' 27".

Spruce Pine—W06AD, River City License Partnership, 1215 Cole St., St. Louis, MO 63106 (WLOS Ch. 13 Greenville-Spartanburg, SC & Asheville, NC)—1-w, lat. 35° 54' 36", long. 82° 06' 03".

Spruce Pine—W10AK, Pulitzer Bcstg. Co., Box TV 4, Greenville, SC 29602 (WYFF Ch. 4 Greenville-Spartanburg, SC & Asheville, NC)—1-w, lat. 35° 52' 49", long. 82° 06' 15".

Spruce Pine—W28AO, U. of North Carolina, Box 3508, 910 Raleigh Rd., Chapel Hill, NC 27514 (WUNG-TV Ch. 58 Concord)—50-w, lat. 35° 52' 47", long. 82° 06' 17".

Spruce Pine—W59AK, U. of North Carolina, Box 3508, 910 Raleigh Rd., Chapel Hill, NC 27514 (WUNE-TV Ch. 17 Linville)—100-w, lat. 36° 18' 09", long. 81° 43' 20".

Spruce Pine & Micaville—W08BF, Spartan Radiocasting Co., Box 1717, Spartanburg, SC 29304 (WSPA-TV Ch. 7 Greenville-Spartanburg, SC & Asheville, NC)—1-w, lat. 35° 52' 48", long. 82° 06' 15".

Stecoah—See W04BA, Robbinsville.

Stecoah—See W08AN, Bryson City.

Stecoah—See W67AV, Bryson City.

Swannanoa—See W06AL, Oteen.

Swannanoa—See W10AD, Montreat.

Sylva—W66BU, WHNS License Partnership, 10220 River Rd., Potomac, MD 20854 (WHNS Ch. 21 Greenville-Spartanburg, SC & Asheville, NC)—784-w, lat. 35° 19' 35", long. 83° 20' 06".

Sylva, Addie, Cullowhee & Dillsboro—W05AE, River City License Partnership, 1215 Cole St., St. Louis, MO 63106 (WLOS Ch. 13 Greenville-Spartanburg, SC & Asheville, NC)—10-w, lat. 35° 24' 49", long. 83° 13' 31".

Sylva, Cullowhee & Dillsboro—W02AF, Pulitzer Bcstg. Co., Box TV 4, Greenville, SC 29602 (WYFF Ch. 4 Greenville-Spartanburg, SC & Asheville, NC)—10-w, lat. 35° 22' 04", long. 83° 13' 17".

Sylva, Cullowhee, Dillsboro, Love Field & Webster—W09AF, Spartan Radiocasting Co., Box 1717, Spartanburg, SC 29304 (WSPA-TV Ch. 7 Greenville-Spartanburg, SC & Asheville, NC)—10-w, lat. 35° 22' 03", long. 83° 13' 18".

Topton—See W11AQ, Robbinsville.

***Trenton**—W46BY, Gocom Television L.P., Suite 200, 6845 Fairview Rd., Charlotte, NC 28210 (WFXI Ch. 8 Morehead City)—1000-w, lat. 35° 02' 27", long. 77° 21' 11".

Tryon—W24BA, U. of North Carolina, 10 T.W. Alexander Dr., Research Triangle Park, NC 27709-4900—lat. 35° 15' 58", long. 82° 14' 40".

Tryon & Columbus—W11AH, Pulitzer Bcstg. Co., Box TV 4, Greenville, SC 29602 (WYFF Ch. 4 Greenville-Spartanburg, SC & Asheville, NC)—1-w, lat. 35° 15' 44", long. 82° 14' 28".

Tryon & Columbus, NC & Landrum, SC—W05AC, River City License Partnership, 1215 Cole St., St. Louis, MO 63106 (WLOS Ch. 13 Greenville-Spartanburg, SC & Asheville, NC)—10-w, lat. 35° 15' 44", long. 82° 14' 28".

Tryon, Columbus & Saluda—W24BA, U. of North Carolina, Box 3508, 910 Raleigh Rd., Chapel Hill, NC 27514 (WUNG-TV Ch. 58 Concord)—100-w, lat. 35° 15' 58", long. 82° 14' 40".

Tuskegee—See W04BA, Robbinsville.

Wadesboro—See W24AY, Lilesville.

Warren Wilson College—See W06AL, Oteen.

***Washington**—W51AX, Local Television Assoc. Inc., Box 2069, Morehead City, NC 28557 (WFXI Ch. 8 Morehead City)—1000-w, lat. 35° 31' 34", long. 77° 04' 28". Requests modification of CP for change to lat. 35° 29' 14", long. 77° 02' 42". BMPPTL-920213GA. Note: Licensed as LPTV.

Waynesville—W09AD, Spartan Radiocasting Co., Box 1717, Spartanburg, SC 29304 (WSPA-TV Ch. 7 Greenville-Spartanburg, SC & Asheville, NC)—10-w, lat. 35° 29' 05", long. 83° 02' 11".

Waynesville—See W27AB, Canton.

Waynesville—See W57BG, Canton.

Waynesville & Hazelwood—W12AR, River City License Partnership, 1215 Cole St., St. Louis, MO 63106 (WLOS Ch. 13 Greenville-Spartanburg, SC & Asheville, NC)—10-w, lat. 35° 29' 08", long. 83° 02' 10".

Weaverville—W09AR, Spartan Radiocasting Co., Box 1717, Spartanburg, SC 29304 (WSPA-TV Ch. 7 Greenville-Spartanburg, SC & Asheville, NC)—10-w, lat. 35° 39' 56", long. 82° 34' 24".

Webster—See W09AF, Sylva.

West Asheville—W14AS, WHNS License Partnership, 10220 River Rd., Potomac, MD 20854 (WHNS Ch. 21 Greenville-Spartanburg, SC & Asheville, NC)—1000-w, lat. 35° 35' 00", long. 82° 32' 49".

West Marion—See W10AP, Marion.

Whittier—See W03AK, Ela.

Whittier—See W11AN, Bryson City.

Woodfin—See W08BP, Beaver Dam Creek Valley.

Yellow Creek—See W04BA, Robbinsville.

North Dakota

Beach—K04CQ, Beach Booster Club, Beach, ND 58621 (KUMV-TV Ch. 8 Williston)—1-w, lat. 46° 54' 40", long. 104° 00' 20".

Belfield—K10HW, City of Belfield, Box 276, Belfield, ND 58622 (KFYR-TV Ch. 5 Bismarck)—1-w, lat. 46° 52' 42", long. 103° 12' 35".

Beulah—K07EZ, Beulah Chamber of Commerce, Box 730, Beulah, ND 58523 (KXMC-TV Ch. 13 Minot)—1-w, lat. 47° 14' 11", long. 101° 46' 45".

Beulah—K09EZ, Beulah Chamber of Commerce, Box 730, Beulah, ND 58523 (KFYR-TV Ch. 5 Bismarck)—1-w, lat. 47° 14' 11", long. 101° 46' 45".

Bowesmont—K58BP, North American Communication Corp., 1805 W. Main, Fargo, ND 58108 (KXJB-TV Ch. 4 Valley City-Fargo)—1-w, lat. 48° 42' 00", long. 97° 24' 20".

Columbus—K70CI, Columbus Lions Club, Box 81, Columbus, ND 58727 (KXMC-TV Ch. 13 Minot)—10-w, lat. 48° 46' 32", long. 102° 45' 31".

Devils Lake—K22AK, North American Communication Corp., Box 10399, Fargo, ND 58106-0399 (KXJB-TV Ch. 4 Valley City-Fargo)—1000-w, lat. 48° 09' 45", long. 99° 11' 05".

Devils Lake—K23AJ, Red River Broadcast Corp., Box 9115, 4015 9th Ave. SW, Fargo, ND 58106 (KVRR Ch. 15 Fargo, ND-Moorhead, MN; KNRR Ch. 12 Pembina)—100-w, lat. 48° 07' 22", long. 98° 50' 57".

Devils Lake Sioux Indian Reservation—K05EL, Devils Lake Sioux Tribal Educational Commission, Box 359, Fort Totten, ND 58835 (KTHI-TV Ch. 11 Fargo-Grand Forks)—5-w, lat. 47° 59' 28", long. 98° 56' 57".

Dickinson—K07HN, Meyer Broadcasting Corp., 200 N. 4th St., Bismarck, ND 58501—lat. 46° 54' 24", long. 102° 43' 28".

Translators—North Dakota

Dunn Center—K07KL, City of Dunn Center, Municipal Corp., Box 38, Dunn Center, ND 58626 (KFYR-TV Ch. 5 Bismarck)—1-w, lat. 47° 22' 07", long. 102° 38' 00".

Garrison—K07HU, Meyer Bcstg. Co., Box 1738, Bismarck, ND 58502 (KMOT Ch. 10 Minot)—1-w, lat. 47° 41' 30", long. 101° 25' 11".

Golva—See K12JC, Sentinel Butte.

Harvey—K07HR, Localvision, Box 637, Harvey, ND 58341 (KFYR-TV Ch. 5 Bismarck)—1-w, lat. 47° 32' 11", long. 99° 55' 00".

Hazen—K07JA, City of Hazen, Box 717, Hazen, ND 58545 (KFYR-TV Ch. 5 Bismarck)—1-w, lat. 47° 19' 30", long. 101° 37' 49".

Hazen—K09JR, City of Hazen, Box 717, Hazen, ND 58545 (KXMC-TV Ch. 13 Minot)—1-w, lat. 47° 19' 30", long. 101° 37' 49".

Hazen—K11QD, City of Hazen, Box 717, Hazen, ND 58545 (KBME Ch. 3 Bismarck)—1-w, lat. 47° 19' 30", long. 101° 37' 49".

Hettinger—K07EI, Hettinger TV Assn., Hettinger, ND 58639 (KXMA-TV Ch. 2 Dickinson)—1-w, lat. 46° 00' 50", long. 102° 37' 50".

Hettinger—K10AG, Hettinger TV Assn., Hettinger, ND 58639 (KFYR-TV Ch. 5 Bismarck)—1-w, lat. 46° 00' 50", long. 102° 37' 50".

Jamestown—K02DD, Forum Publishing, Box 2026, Fargo, ND 58107 (WDAY-TV Ch. 6 Fargo)—1-w, lat. 46° 53' 30", long. 98° 42' 45".

Jamestown—K09JM, Meyer Bcstg. Co., Box 1738, Bismarck, ND 58502 (KTHI-TV Ch. 11 Fargo-Grand Forks)—2.5-w, lat. 46° 54' 50", long. 98° 42' 00".

La Moure—K02FR, City of La Moure, La Moure, ND 58458 (KTHI-TV Ch. 11 Fargo-Grand Forks)—1-w, lat. 46° 21' 59", long. 98° 17' 44".

Lisbon—K02GA, Meyer Bcstg. Co., Box 1738, Bismarck, ND 58502 (KTHI-TV Ch. 11 Fargo-Grand Forks)—1-w, lat. 46° 26' 59", long. 97° 40' 50".

Lisbon—K07NE, Prairie Public Bcstg. Inc., 207 N. 5th St., Fargo, ND 58102 (KFME Ch. 13 Fargo)—5-w, lat. 46° 26' 59", long. 97° 40' 50".

Marmarth—K07LN, City of Marmarth, Box 247, Marmarth, ND 58643 (KHSD-TV Ch. 11 Lead, SD)—1-w, lat. 46° 20' 25", long. 103° 45' 18".

Medora—K04GU, City of Medora, City Council, Medora, ND 58645 (KUMV-TV Ch. 8 Williston)—5-w, lat. 46° 56' 37", long. 103° 34' 30".

Mott—K09EG, Mott TV Booster Club, Mott, ND 58646 (KFYR-TV Ch. 5 Bismarck)—1-w, lat. 46° 17' 30", long. 102° 21' 00".

New England—K08GB, New England Municipal Translator, Box 414, New England, ND 58647 (KFYR-TV Ch. 5 Bismarck)—1-w, lat. 46° 32' 56", long. 102° 50' 12".

Oakes—K10IA, North American Communication Corp., 1805 W. Main, Fargo, ND 58108 (KXJB-TV Ch. 4 Valley City-Fargo)—10-w, lat. 46° 12' 07", long. 98° 05' 27".

Rolla—K02ER, City of Rolla, Box 726, Rolla, ND 58366 (CKX-TV Ch. 5 Brandon, Man.)—1-w, lat. 48° 50' 35", long. 99° 41' 15".

Rolla—K07HI, City of Rolla, Box 726, Rolla, ND 58366 (KMOT Ch. 10 Minot)—1-w, lat. 48° 50' 35", long. 99° 41' 15".

Rolla—K09HR, City of Rolla, Box 726, Rolla, ND 58366 (KXMC-TV Ch. 13 Minot)—1-w, lat. 48° 50' 35", long. 99° 41' 15".

Sentinel Butte & Golva—K12JC, City of Sentinel Butte, Sentinel Butte, ND 58654 (KUMV-TV Ch. 8 Williston)—5-w, lat. 46° 52' 34", long. 103° 50' 55".

Valley City—K02FO, Prairie Public Bcstg. Inc., 207 N. 5th St., Fargo, ND 58102 (KFME Ch. 13 Fargo)—1-w, lat. 46° 55' 10", long. 97° 59' 22".

Wahpeton, ND & Breckenridge, MN—K09MF, Meyer Bcstg. Co., Box 1738, Bismarck, ND 58502 (KTHI-TV Ch. 11 Fargo-Grand Forks)—10-w, lat. 46° 17' 18", long. 96° 35' 56".

Ohio

Cambridge—W80AA, Southeastern Ohio TV System, Downerd Rd., Zanesville, OH 43701—10-w, lat. 40° 01' 22", long. 81° 36' 10".

Celina & surrounding area—W17AA, Greater Dayton Public Television Inc., 3440 Office Park Dr., Dayton, OH 45439 (WPTD Ch. 16 Dayton)—1000-w, lat. 40° 33' 08", long. 84° 30' 46".

Chagrin Falls—W55AH, ETV Assn. of Metropolitan Cleveland, 4300 Brookpark Rd., Cleveland, OH 44134—10-w, lat. 41° 25' 25", long. 81° 22' 17".

Columbus—W58CQ, National Minority TV Inc., Box C-11949, Santa Ana, CA 92711 (KTBN-TV Ch. 40 Santa Ana-Los Angeles, CA)—1000-w, lat. 39° 57' 44", long. 83° 00' 08".

Conneaut & surrounding area—W64AK, ETV Assn. of Metropolitan Cleveland, 4300 Brookpark Rd., Cleveland, OH 44134 (WVIZ-TV Ch. 25 Cleveland)—1000-w, lat. 41° 51' 39", long. 80° 40' 46".

Coshocton—W71AB, Southeastern Ohio TV System, Downerd Rd., Zanesville, OH

43701 (WHIZ-TV Ch. 18 Zanesville)—lat. 40° 15' 40", long. 81° 52' 38".

***Dayton**—W61CY, Trinity Bcstg. Network Inc., Box C-11949, Santa Ana, CA 92711 (WKDI Ch. 43 Richmond, IN; KTBN-TV Ch. 40 Santa Ana-Los Angeles, CA)—1000-w, lat. 39° 43' 16", long. 84° 15' 00". Note: Licensed as LPTV.

Dayton—W66AQ, Cincinnati TV 64 L.P., 5177 Fishwick Dr., Cincinnati, OH 45216 (WSTR-TV Ch. 64 Cincinnati)—100-w, lat. 39° 43' 15", long. 84° 15' 39".

Eastlake & surrounding area—W67AL, ETV Assn. of Metropolitan Cleveland, 4300 Brookpark Rd., Cleveland, OH 44134 (WVIZ-TV Ch. 25 Cleveland)—1000-w, lat. 41° 41' 08", long. 81° 02' 38".

Gates Mills—W66AK, ETV Assn. of Metropolitan Cleveland, 4300 Brookpark Rd., Cleveland, OH 44134—10-w, lat. 41° 30' 30", long. 81° 25' 04".

Kirtland—W51BI, Trinity Bcstg. Network Inc., 2442 Michelle Rd., Tustin, CA 92680 (WDLI Ch. 17 Canton; KTBN-TV Ch. 40 Santa Ana-Los Angeles, CA)—1000-w, lat. 41° 27' 49", long. 81° 17' 38".

Loudonville—W65AH, Ohio U., Athens, OH 45701 (WOUV-TV Ch. 44 Cambridge)—100-w, lat. 40° 37' 59", long. 82° 11' 45".

Mansfield—W47AB, Ohio State U., Telecommunications Center, Columbus, OH 43210 (WOSU-TV Ch. 34 Columbus)—100-w, lat. 40° 42' 33", long. 82° 29' 11".

Mansfield—W50BE, Mid States Television Inc., Box 3030, 2700 Bell Rd., Lexington, OH 44904 (WMFD-TV Ch. 68 Mansfield)—1000-w, lat. 40° 45' 50", long. 82° 37' 04". Note: Licensed as LPTV.

Maplewood area—W63AH, Greater Dayton Public Television Inc., 3440 Office Park Dr., Dayton, OH 45439 (WPTD Ch. 16 Dayton)—1000-w, lat. 40° 23' 53", long. 84° 04' 23".

Masury—W40AM, Abacus Television, No. 101, 1801 Columbia Rd. NW, Washington, DC 20009-2031 (W69CC Ch. 69 Pittsburgh, PA)—709-w, lat. 41° 11' 58", long. 80° 31' 22". Note: Licensed as LPTV.

Millersburg—W69AO, Ohio U., Athens, OH 45701 (WOUV-TV Ch. 44 Cambridge)—100-w, lat. 40° 36' 13", long. 81° 56' 13".

Newark—W31AA, Ohio State U., Telecommunications Center, Columbus, OH 43210—1000-w, lat. 40° 05' 28", long. 82° 24' 22".

Steubenville—W24BC, Abacus Television, No. 101, 1801 Columbia Rd. NW, Washington, DC 20009-2031 (W69CC Ch. 69 Pittsburgh, PA)—700-w, lat. 40° 20' 32", long. 80° 37' 14". Note: Licensed as LPTV.

Toledo—W05BZ, Assal Bcstg. Co., Box 9225, Calabasas, CA 91372—lat. 41° 39' 12", long. 83° 32' 53".

Toledo—W46BX, National Minority TV Inc., Box C-11949, Santa Ana, CA 92711—lat. 41° 29' 17", long. 83° 19' 25".

Toledo—W68CD, National Minority TV Inc., Box C-11949, Santa Ana, CA 92711 (KTBN-TV Ch. 40 Santa Ana-Los Angeles, CA)—1000-w, lat. 41° 39' 12", long. 83° 32' 53".

***Youngstown**—W39AI, Evergreen Bcstg. Corp., Box 2248, Altoona, PA 16603 (WDLI Ch. 17 Canton; KTBN-TV Ch. 40 Santa Ana-Los Angeles, CA)—100-w, lat. 41° 06' 00", long. 80° 39' 01". Note: Licensed as LPTV.

Youngstown & surrounding area—W58AM, Northeastern Educational TV of Ohio Inc., 1640 Franklin Ave., Kent, OH (WNEO Ch. 45 Alliance)—1000-w, lat. 41° 04' 46", long. 80° 38' 25".

Oklahoma

***Ada**—K35CU, Locke Supply Co., 1300 S.E. 82nd St., Oklahoma City, OK 73126 (KSBI Ch. 52 Oklahoma City)—1000-w, lat. 34° 43' 34", long. 96° 42' 46".

Altus—K19AA, Oklahoma Educational Television Authority, Box 14190, Oklahoma City, OK 73113 (KWET Ch. 12 Cheyenne)—1000-w, lat. 34° 39' 12", long. 99° 20' 57".

Alva—K30AE, Oklahoma Educational Television Authority, Box 14190, Oklahoma City, OK 73113 (KETA Ch. 13 Oklahoma City)—1000-w, lat. 36° 47' 03", long. 98° 33' 38".

Alva—See K60ER, Cherokee.

Alva—See K62EH, Cherokee.

Alva—See K64EA, Cherokee.

Ardmore—K08GD, William J. Doyle III, Trustee, 550 Oneok Plaza, 100 W. 5th St., Tulsa, OK 74103-4288 (KTEN Ch. 10 Ada-Ardmore)—10-w, lat. 34° 09' 18", long. 97° 05' 18".

Ardmore—K28AC, Oklahoma Educational Television Authority, Box 14190, Oklahoma City, OK 73113 (KETA Ch. 13 Oklahoma City)—1000-w, lat. 34° 09' 54", long. 97° 09' 31".

Ardmore—K44BQ, Trinity Bcstg. Network Inc., Box C-11949, Santa Ana, CA 92711 (KTBO-TV Ch. 14 Oklahoma City)—296-w, lat. 34° 26' 29", long. 97° 13' 36". Note: Licensed as LPTV.

Arnett—See K29BR, Canadian, TX.

Arnett—See K33CQ, Canadian, TX.

Arnett—See K35CE, Canadian, TX.

Oklahoma—Translators

- Balko**—K25EG, Christian Community Television, Box 14, Guymon, OK 73942 (K53BE Ch. 53 Guymon)—1000-w, lat. 36° 36' 56", long. 100° 52' 15".
- Beaver**—K56AY, Oklahoma Educational Television Authority, Box 14190, Oklahoma City, OK 73113 (KWET Ch. 12 Cheyenne)—100-w, lat. 36° 50' 08", long. 100° 29' 38".
- *Boise City**—K55BV, Oklahoma Educational Television Authority, Box 14190, Oklahoma City, OK 73113 (KWET Ch. 12 Cheyenne)—100-w, lat. 36° 42' 12", long. 102° 31' 27".
- Buffalo**—K58AX, Oklahoma Educational Television Authority, Box 14190, Oklahoma City, OK 73113 (KWET Ch. 12 Cheyenne)—100-w, lat. 36° 48' 17", long. 99° 38' 14".
- Burns Flat**—See K46AN, Elk City.
- Burns Flat**—See K48AP, Elk City.
- Burns Flat**—See K50AL, Elk City.
- Canute**—See K44AP, Elk City.
- Canute**—See K46AN, Elk City.
- Canute**—See K48AP, Elk City.
- Canute**—See K50AL, Elk City.
- Carter**—See K58CS, Erick.
- Carter**—See K60CK, Erick.
- Carter**—See K62BQ, Erick.
- Carter**—See K66AQ, Erick.
- Carter**—See K68AU, Erick.
- Carter, Erick & Sayre**—K64AX, Northfork TV Translator System, Box 397, 1905 Palo Duro Dr., Memphis, TX 79245 (KFDD-TV Ch. 3 Wichita Falls, TX)—100-w, lat. 35° 09' 05", long. 99° 42' 50".
- Cherokee & Alva**—K60ER, Shafer Translator Inc., 415 Barnes, Alva, OK 73717 (KFOR-TV Ch. 4 Oklahoma City)—100-w, lat. 36° 45' 20", long. 98° 31' 40".
- Cherokee & Alva**—K62EH, Shafer Translator Inc., 415 Barnes, Alva, OK 73717 (KWTV Ch. 9 Oklahoma City)—100-w, lat. 36° 45' 20", long. 98° 31' 40".
- Cherokee & Alva**—K64EA, Shafer Translator Inc., 415 Barnes, Alva, OK 73717 (KOCO-TV Ch. 5 Oklahoma City)—100-w, lat. 36° 45' 20", long. 98° 31' 40".
- Cheyenne & Reydon**—K79BA, Roger Mills Translator System, Box 7, Canadian, TX 79014 (KAMR-TV Ch. 4 Amarillo, TX)—10-w, lat. 35° 41' 24", long. 99° 55' 27".
- Cheyenne & Reydon**—K81AR, Roger Mills Translator System, Box 7, Canadian, TX 79014 (KFDA-TV Ch. 10 Amarillo, TX)—10-w, lat. 35° 41' 24", long. 99° 55' 27".
- *Claremore**—K27DM, Locke Supply Co., 1300 S.E. 82nd St., Oklahoma City, OK 73126 (KSBI Ch. 52 Oklahoma City)—1000-w, lat. 36° 19' 06", long. 95° 38' 18".
- Dill City**—See K46AN, Elk City.
- Dill City**—See K48AP, Elk City.
- Dill City**—See K50AL, Elk City.
- Duke**—See K53AV, Hollis.
- Duke**—See K55BQ, Hollis.
- Duke**—See K57BB, Hollis.
- Duke**—See K59BI, Hollis.
- Duncan**—K54BB, Oklahoma Educational Television Authority, Box 14190, Oklahoma City, OK 73113—lat. 34° 26' 02", long. 97° 41' 06".
- Durant**—K46AI, Oklahoma Educational Television Authority, Box 14190, Oklahoma City, OK 73113 (KETA Ch. 13 Oklahoma City)—1000-w, lat. 33° 59' 23", long. 96° 23' 49".
- *Edmond**—K54DJ, Locke Supply Co., 1300 S.E. 82nd St., Oklahoma City, OK 73142 (KSBI Ch. 52 Oklahoma City)—1000-w, lat. 35° 43' 39", long. 97° 27' 14".
- Elk City**—K54CM, Northfork TV Translator System, Box 397, 1905 Palo Duro Dr., Memphis, TX 79245 (KJTL Ch. 18 Wichita Falls, TX)—100-w, lat. 35° 21' 25", long. 99° 16' 08".
- Elk City**—K56EY, Northfork TV Translator System, Box 397, 1905 Palo Duro Dr., Memphis, TX 79245 (KOCB Ch. 34 Oklahoma City)—100-w, lat. 35° 21' 25", long. 99° 16' 08".
- Elk City & Canute**—K44AP, Northfork TV Translator System, Box 397, 1905 Palo Duro Dr., Memphis, TX 79245 (KOKH-TV Ch. 25 Oklahoma City; KOCO-TV Ch. 5 Oklahoma City)—100-w, lat. 35° 21' 25", long. 99° 16' 08".
- Elk City, Canute, Burns Flat, Foss & Dill City**—K46AN, Northfork TV Translator System, Box 397, 1905 Palo Duro Dr., Memphis, TX 79245—100-w, lat. 35° 21' 25", long. 99° 16' 08".
- Elk City, Canute, Burns Flat, Foss & Dill City**—K48AP, Northfork TV Translator System, Box 397, 1905 Palo Duro Dr., Memphis, TX 79245 (KWTV Ch. 9 Oklahoma City)—100-w, lat. 35° 21' 25", long. 99° 16' 08".
- Elk City, Canute, Burns Flat, Foss & Dill City**—K50AL, Northfork TV Translator System, Box 397, 1905 Palo Duro Dr., Memphis, TX 79245 (KOKH-TV Ch. 25 Oklahoma City)—20-w, lat. 35° 21' 25", long. 99° 16' 08".
- Elkhart**—See K08DZ, Keyes.
- Elkhart**—See K12BV, Keyes.
- *Enid**—K45EJ, Locke Supply Co., 1300 S.E. 82nd St., Oklahoma City, OK 73126 (KSBI Ch. 52 Oklahoma City)—1000-w, lat. 36° 28' 17", long. 97° 56' 23".
- Erick**—See K64AX, Carter.
- Erick, Carter & Sayre**—K60CK, Northfork TV Translator System, Box 397, 1905 Palo Duro Dr., Memphis, TX 79245 (KJTL Ch. 18 Wichita Falls, TX)—100-w, lat. 35° 09' 05", long. 99° 42' 50".
- Erick, Carter & Sayre**—K62BQ, Northfork TV Translator System, Box 397, 1905 Palo Duro Dr., Memphis, TX 79245 (KAMR-TV Ch. 4 Amarillo, TX; KOKH-TV Ch. 25 Oklahoma City)—100-w, lat. 35° 09' 05", long. 99° 42' 50". Note: Licensed as LPTV.
- Erick, Carter & Sayre**—K66AQ, Northfork TV Translator System, Box 397, 1905 Palo Duro Dr., Memphis, TX 79245 (KOCO-TV Ch. 5 Oklahoma City)—100-w, lat. 35° 09' 05", long. 99° 42' 50".
- Erick, Carter & Sayre**—K68AU, Northfork TV Translator System, Box 397, 1905 Palo Duro Dr., Memphis, TX 79245 (KAUZ-TV Ch. 6 Wichita Falls, TX)—100-w, lat. 35° 09' 05", long. 99° 42' 50".
- Erick, Sayre & Carter**—K58CS, Northfork TV Translator System, Box 397, 1905 Palo Duro Dr., Memphis, TX 79245 (KOCB Ch. 34 Oklahoma City)—100-w, lat. 35° 09' 05", long. 99° 42' 50". Note: Licensed as LPTV.
- Fargo**—See K18BV, May.
- Fargo**—See K20BR, Gage.
- Fargo**—See K22BR, May.
- Fort Supply**—See K18BV, May.
- Fort Supply**—See K20BR, Gage.
- Fort Supply**—See K22BR, May.
- Foss**—See K46AN, Elk City.
- Foss**—See K48AP, Elk City.
- Foss**—See K50AL, Elk City.
- Frederick**—K56BQ, Oklahoma Educational Television Authority, Box 14190, Oklahoma City, OK 73113 (KWET Ch. 12 Cheyenne)—100-w, lat. 34° 22' 41", long. 99° 04' 18".
- *Gage**—K16DX, Shafer Translator Inc., 2111 Oklahoma Ave., Woodward, OK 73801 (KOKH-TV Ch. 25 Oklahoma City)—100-w, lat. 36° 26' 03", long. 99° 46' 22".
- Gage**—See K18BV, May.
- Gage**—See K22BR, May.
- Gage, Fargo, Fort Supply & May**—K20BR, Shafer Translator Inc., 415 Barnes, Alva, OK 73717 (KOCO-TV Ch. 5 Oklahoma City)—1-w, lat. 36° 26' 03", long. 99° 46' 22". Note: Licensed as LPTV.
- Gould**—K51CV, Southwest TV Translator System, Box 397, 1905 Palo Duro Dr., Memphis, TX 79245 (KOCB Ch. 34 Oklahoma City)—100-w, lat. 34° 44' 30", long. 99° 48' 30".
- Gould**—See K53AV, Hollis.
- Gould**—See K55BQ, Hollis.
- Gould**—See K57BB, Hollis.
- Gould**—See K59BI, Hollis.
- Grandfield**—K47DK, Wicks Broadcast Group L.P., Suite 702, 405 Park Ave., New York, NY 10022—lat. 34° 12' 06", long. 98° 43' 44".
- Guymon**—K16AB, Oklahoma Educational Television Authority, Box 14190, Oklahoma City, OK 73113 (KWET Ch. 12 Cheyenne)—1000-w, lat. 36° 40' 13", long. 101° 28' 48".
- Guymon**—See K58AC, Texhoma.
- Guymon**—See K60AG, Texhoma.
- Guymon**—K61FN, Guymon TV Translator Inc., Box 613, 604 E. 3rd St., Guymon, OK 73942 (KCIT Ch. 14 Amarillo, TX)—1000-w, lat. 36° 40' 39", long. 101° 27' 52".
- Guymon**—See K62AD, Texhoma.
- Guymon & rural area**—K63DM, Guymon TV Translator Inc., Box 613, 604 E. 3rd St., Guymon, OK 73942 (KAMR-TV Ch. 4 Amarillo, TX)—1000-w, lat. 36° 40' 39", long. 101° 27' 52".
- Guymon & rural area**—K65DS, Guymon TV Translator Inc., Box 613, 604 E. 3rd St., Guymon, OK 73942 (KVII-TV Ch. 7 Amarillo, TX)—1000-w, lat. 36° 40' 39", long. 101° 27' 52".
- Guymon & rural area**—K69EQ, Guymon TV Translator Inc., Box 613, 604 E. 3rd St., Guymon, OK 73942 (KFDA-TV Ch. 10 Amarillo, TX)—1000-w, lat. 36° 40' 39", long. 101° 27' 52".
- Hammon**—See K36AJ, Strong City.
- Hammon**—See K38AM, Strong City.
- Hammon**—See K40AG, Strong City.
- Hammon**—See K42AG, Strong City.

Translators—Oklahoma

- Hollis, Duke, Gould, Reed & Vinson**—K55BQ, Southwest TV Translator System, Box 397, 1905 Palo Duro Dr., Memphis, TX 79245 (KFOR-TV Ch. 4 Oklahoma City)—100-w, lat. 34° 44' 30", long. 99° 48' 30".
- Hollis, Duke, Gould, Reed & Vinson**—K57BB, Southwest TV Translator System, Box 397, 1905 Palo Duro Dr., Memphis, TX 79245 (KAUZ-TV Ch. 6 Wichita Falls, TX)—100-w, lat. 34° 44' 30", long. 99° 48' 30".
- Hollis, Duke, Gould, Reed & Vinson**—K59BI, Southwest TV Translator System, Box 397, 1905 Palo Duro Dr., Memphis, TX 79245 (KOCO-TV Ch. 5 Oklahoma City)—100-w, lat. 34° 44' 30", long. 99° 48' 30".
- Hollis, Gould, Duke, Vinson & Reed**—K53AV, Southwest TV Translator System, Box 397, 1905 Palo Duro Dr., Memphis, TX 79245 (KJTL Ch. 18 Wichita Falls, TX; KOKH-TV Ch. 25 Oklahoma City)—20-w, lat. 34° 44' 30", long. 99° 48' 30".
- Howe**—K74DH, Joe D. Davis, 2816 S. Enid, Fort Smith, AR 72901—lat. 35° 04' 15", long. 94° 41' 00".
- Hugo**—K15AA, Oklahoma Educational Television Authority, Box 14190, Oklahoma City, OK 73113 (KOET Ch. 3 Eu-
faula)—100-w, lat. 33° 59' 49", long. 95° 30' 35".
- Idabel**—K63BA, Oklahoma Educational Television Authority, Box 14190, Oklahoma City, OK 73113 (KOET Ch. 3 Eu-
faula)—100-w, lat. 33° 53' 16", long. 94° 48' 28".
- Keyes & Keyes Helium Plant**—K05CQ, Keyes TV Assn., Box 144, HCR 2, Keyes, OK 73947 (KAMR-TV Ch. 4 Amarillo, TX)—1-w, lat. 36° 48' 06", long. 102° 05' 01".
- Keyes Helium Plant**—See K05CQ, Keyes.
- Keyes Helium Plant**—See K08DZ, Keyes.
- Keyes Helium Plant**—See K12BV, Keyes.
- Keyes, Eikhart (SW area), Keyes Helium Plant & Sturgis area**—K08DZ, Keyes TV Assn., Box 144, HCR 2, Keyes, OK 73947 (KFDA-TV Ch. 10 Amarillo, TX)—1-w, lat. 36° 48' 06", long. 102° 05' 01".
- Keyes, Eikhart (SW area), Keyes Helium Plant & Sturgis area**—K12BV, Keyes TV Assn., Box 144, HCR 2, Keyes, OK 73947 (KVII-TV Ch. 7 Amarillo, TX)—1-w, lat. 36° 48' 06", long. 102° 05' 01".
- *Lawton**—K21DC, Locke Supply Co., 1300 S.E. 82nd St., Oklahoma City, OK 73142 (KSBI Ch. 52 Oklahoma City)—lat. 34° 24' 24", long. 98° 27' 01".
- Lawton**—K36AB, Oklahoma Educational Television Authority, Box 14190, Oklahoma City, OK 73113 (KETA Ch. 13 Oklahoma City)—1000-w, lat. 34° 37' 36", long. 98° 16' 18".
- Lawton**—K53DS, Wicks Broadcast Group L.P., Suite 702, 405 Park Ave., New York, NY 10022 (K35BO Ch. 35 Wichita Falls, TX)—1000-w, lat. 34° 33' 00", long. 98° 32' 20". Note: Licensed as LPTV. Requests CP for change to.
- Leedy**—See K36AJ, Strong City.
- Leedy**—See K38AM, Strong City.
- Leedy**—See K40AG, Strong City.
- Leedy**—See K42AG, Strong City.
- May**—See K20BR, Gage.
- May, Fargo, Fort Supply & Gage**—K18BV, Shafer Translator Inc., 415 Barnes, Alva, OK 73717 (KOCO-TV Ch. 5 Oklahoma City)—1-w, lat. 36° 26' 03", long. 99° 46' 22".
- May, Fargo, Fort Supply & Gage**—K22BR, Shafer Translator Inc., 415 Barnes, Alva, OK 73717 (KFOR-TV Ch. 4 Oklahoma City)—1-w, lat. 36° 26' 03", long. 99° 46' 22". Note: Licensed as LPTV.
- *McAlester**—K51EK, Locke Supply Co., 1300 S.E. 82nd St., Oklahoma City, OK 73142 (KSBI Ch. 52 Oklahoma City)—1000-w, lat. 34° 58' 36", long. 95° 43' 00".
- Medford**—K46AH, Oklahoma Educational Television Authority, Box 14190, Oklahoma City, OK 73113 (KETA Ch. 13 Oklahoma City)—1000-w, lat. 36° 40' 48", long. 97° 53' 19".
- Mooreland**—See K63CF, Woodward.
- Mooreland**—See K65CO, Woodward.
- Mooreland**—See K69DH, Woodward.
- Mooreland, Waynoka & Woodward**—K61CW, Shafer Translator Inc., 415 Barnes, Alva, OK 73717 (KFOR-TV Ch. 4 Oklahoma City)—100-w, lat. 36° 34' 06", long. 99° 16' 33".
- *Muskogee**—K31DY, Locke Supply Co., Box 26128, 1300 S.E. 82nd St., Oklahoma City, OK 73126 (KSBI Ch. 52 Oklahoma City)—1000-w, lat. 35° 42' 37", long. 95° 15' 00".
- *Muskogee**—K58EY, All American TV Inc., 250 W. Arrow Hwy., San Dimas, CA 91773-3342 (KDOR Ch. 17 Bartlesville)—1000-w, lat. 35° 42' 37", long. 95° 15' 00".
- Ponca City**—K38AK, Oklahoma Educational Television Authority, Box 14190, Oklahoma City, OK 73113 (KETA Ch. 13 Oklahoma City)—1000-w, lat. 36° 44' 30", long. 97° 02' 36".
- *Ponca City**—K68EH, Locke Supply Co., Box 26128, 1300 S.E. 82nd St., Oklahoma City, OK 73126 (KSBI Ch. 52 Oklahoma City)—1000-w, lat. 36° 45' 35", long. 97° 09' 36".
- Reed**—See K53AV, Hollis.
- Reed**—See K55BQ, Hollis.
- Reed**—See K57BB, Hollis.
- Reed**—See K59BI, Hollis.
- Reydon**—See K79BA, Cheyenne.
- Reydon**—See K81AR, Cheyenne.
- *Sayre**—K26EU, Northfork TV Translator System, Box 397, 1905 Palo Duro Dr., Memphis, TX 79245 (KJTL Ch. 18 Wichita Falls, TX)—100-w, lat. 35° 09' 05", long. 99° 42' 50".
- Sayre**—See K58CS, Erick.
- Sayre**—See K60CK, Erick.
- Sayre**—See K62BQ, Erick.
- Sayre**—See K64AX, Carter.
- Sayre**—See K66AQ, Erick.
- Sayre**—See K68AU, Erick.
- Seiling**—K49DO, Shafer Translator Inc., 2111 Oklahoma Ave., Woodward, OK 73801 (KOCB Ch. 34 Oklahoma City)—100-w, lat. 36° 06' 00", long. 98° 57' 05". Note: Licensed as LPTV.
- Seiling & Taloga**—K53CI, Shafer Translator Inc., 415 Barnes, Alva, OK 73717—lat. 36° 06' 00", long. 98° 57' 05".
- Seiling & Vici**—K55EZ, Shafer Translator Inc., 415 Barnes, Alva, OK 73717 (KOCO-TV Ch. 5 Oklahoma City)—lat. 36° 06' 00", long. 98° 57' 05".
- Seiling, Taloga & Vici**—K57EA, Shafer Translator Inc., 415 Barnes, Alva, OK 73717 (KWTV Ch. 9 Oklahoma City)—20-w, lat. 36° 06' 00", long. 98° 57' 05".
- Shattuck**—See K45AU, Follett, TX.
- Shattuck**—See K51BC, Follett, TX.
- Shattuck**—See K76BD, Booker, TX.
- *Stillwater**—K21DF, Locke Supply Co., Box 26128, 1300 S.E. 82nd St., Oklahoma City, OK 73126 (KSBI Ch. 52 Oklahoma City)—1000-w, lat. 36° 06' 31", long. 97° 11' 31".
- Strong City**—K28BY, Northfork TV Translator System, Box 397, 1905 Palo Duro Dr., Memphis, TX 79245 (KJTL Ch. 18 Wichita Falls, TX)—100-w, lat. 35° 46' 58", long. 99° 35' 13".
- Strong City**—K30EF, Northfork TV Translator System, Box 397, 1905 Palo Duro Dr., Memphis, TX 79245 (KOCO-TV Ch. 5 Oklahoma City)—100-w, lat. 35° 46' 50", long. 99° 34' 55".
- Strong City**—K32DF, Northfork TV Translator System, Box 397, 1905 Palo Duro Dr., Memphis, TX 79245 (KJTL Ch. 18 Wichita Falls, TX; KOCB Ch. 34 Oklahoma City)—100-w, lat. 35° 46' 50", long. 99° 34' 55".
- Strong City, Leedy & Hammon**—K36AJ, Northfork TV Translator System, Box 397, 1905 Palo Duro Dr., Memphis, TX 79245 (KOCO-TV Ch. 5 Oklahoma City)—20-w, lat. 35° 46' 58", long. 99° 35' 13". Note: Licensed as LPTV.
- Strong City, Leedy & Hammon**—K38AM, Northfork TV Translator System, Box 397, 1905 Palo Duro Dr., Memphis, TX 79245 (KFOR-TV Ch. 4 Oklahoma City)—20-w, lat. 35° 46' 58", long. 99° 35' 13".
- Strong City, Leedy & Hammon**—K40AG, Northfork TV Translator System, Box 397, 1905 Palo Duro Dr., Memphis, TX 79245 (KWTV Ch. 9 Oklahoma City)—20-w, lat. 35° 46' 58", long. 99° 35' 13".
- Strong City, Leedy & Hammon**—K42AG, Northfork TV Translator System, Box 397, 1905 Palo Duro Dr., Memphis, TX 79245 (KOKH-TV Ch. 25 Oklahoma City)—20-w, lat. 35° 46' 50", long. 99° 34' 55".
- Sturgis**—See K08DZ, Keyes.
- Sturgis**—See K12BV, Keyes.
- Tahlequah**—K04DY, Northeastern State U., State Hwy. 82, Tahlequah, OK—10-w, lat. 35° 54' 51", long. 94° 59' 18".
- *Tahlequah**—K45ER, All American TV Inc., 250 W. Arrow Hwy., San Dimas, CA 91773—1000-w, lat. 35° 59' 24", long. 94° 56' 12".
- Taloga**—See K53CI, Seiling.
- Taloga**—See K57EA, Seiling.
- Texhoma & Guymon**—K58AC, Texhoma TV Translators Inc., Box 615, Texhoma, OK 73949 (KAMR-TV Ch. 4 Amarillo, TX)—100-w, lat. 36° 30' 00", long. 101° 47' 22".
- Texhoma & Guymon**—K60AG, Texhoma TV Translators Inc., Box 615, Texhoma, OK 73949 (KVII-TV Ch. 7 Amarillo, TX)—100-w, lat. 36° 30' 00", long. 101° 47' 22".

Texhoma & Guymon—K62AD, Texhoma TV Translators Inc., Box 615, Texhoma, OK 73949 (KFDA-TV Ch. 10 Amarillo, TX)—100-w, lat. 36° 30' 00", long. 101° 47' 22".

***Tulsa**—K15DA, Locke Supply Co., Box 2612B, 1300 S.E. 82nd St., Oklahoma City, OK 73126 (KSBI Ch. 52 Oklahoma City)—1000-w, lat. 35° 38' 21", long. 96° 10' 36". Requests modification of CP for change to lat. 35° 58' 15", long. 96° 10' 45". B.MPTT-940B12IA.

***Tulsa**—K20EA, Locke Supply Co., Box 2612B, 1300 S.E. 82nd St., Oklahoma City, OK 73126 (KSBI Ch. 52 Oklahoma City)—1000-w, lat. 36° 11' 27", long. 96° 05' 33".

***Tulsa**—K33EK, Locke Supply Co., Box 2612B, 1300 S.E. 82nd St., Oklahoma City, OK 73126 (KSBI Ch. 52 Oklahoma City)—1000-w, lat. 36° 11' 27", long. 96° 05' 33".

Vici—See K55EZ, Seiling.

Vici—See K57EA, Seiling.

Vinson—See K53AV, Hollis.

Vinson—See K55BQ, Hollis.

Vinson—See K57BB, Hollis.

Vinson—See K59BI, Hollis.

Waynoka—See K61CW, Mooreland.

Waynoka—See K63CF, Woodward.

Waynoka—See K65CO, Woodward.

Waynoka—See K69DH, Woodward.

Weatherford—K17DH, Northfork TV Translator System, Box 397, 1905 Palo Duro Dr., Memphis, TX 79245 (KFOR-TV Ch. 4 Oklahoma City)—100-w, lat. 35° 29' 28", long. 98° 43' 54". Note: Licensed as LPTV.

Weatherford—K20DX, Northfork TV Translator System, Box 397, 1905 Palo Duro Dr., Memphis, TX 79245 (KWTV Ch. 9 Oklahoma City)—20-w, lat. 35° 29' 44", long. 98° 44' 10". Note: Licensed as LPTV.

Weatherford—K22ED, Northfork TV Translator System, Box 397, 1905 Palo Duro Dr., Memphis, TX 79245 (KOCO-TV Ch. 5 Oklahoma City)—1000-w, lat. 35° 29' 28", long. 98° 43' 54". Note: Licensed as LPTV.

Weatherford—K39DY, Northfork TV Translator System, Box 397, 1905 Palo Duro Dr., Memphis, TX 79245 (KOKH-TV Ch. 25 Oklahoma City; KOCB Ch. 34 Oklahoma City)—100-w, lat. 35° 29' 28", long. 98° 43' 54".

Weatherford—K41DS, Northfork TV Translator System, Box 397, 1905 Palo Duro Dr., Memphis, TX 79245 (KOCB Ch. 34

Oklahoma City)—100-w, lat. 35° 29' 28", long. 98° 43' 54".

Woodward—See K61CW, Mooreland.

Woodward—K67CW, Oklahoma TV Translators,—lat. 36° 34' 06", long. 99° 16' 33".

Woodward, Mooreland & Waynoka—K63CF, Shafer Translator Inc., 415 Barnes, Alva, OK 73717 (KOCO-TV Ch. 5 Oklahoma City)—20-w, lat. 36° 34' 06", long. 99° 16' 33".

Woodward, Mooreland & Waynoka—K65CO, Shafer Translator Inc., 415 Barnes, Alva, OK 73717 (KWTV Ch. 9 Oklahoma City)—20-w, lat. 36° 34' 06", long. 99° 16' 33".

Woodward, Mooreland & Waynoka—K69DH, Shafer Translator Inc., 415 Barnes, Alva, OK 73717 (KTFO Ch. 41 Tulsa; KOCB Ch. 34 Oklahoma City)—20-w, lat. 36° 34' 06", long. 99° 16' 33". Note: Licensed as LPTV.

Oregon

Adams—See K05BQ, Athena.

Adel—K04CD, Adel TV Inc., Box 64, Adel, OR 97620 (KOTI Ch. 2 Klamath Falls)—5-w, lat. 42° 12' 30", long. 119° 54' 00".

Adrian—See K15DY, Ontario.

Agness—K02DN, Agness Translator Inc., Agness, OR 97406 (KCBY-TV Ch. 11 Coos Bay-North Bend)—lat. 42° 30' 40", long. 124° 03' 50".

Agness—K07OW, Agness Translator Inc., Agness, OR 97406 (KOBH Ch. 5 Medford)—1-w, lat. 42° 30' 40", long. 124° 03' 50".

Albany—See K26AY, Corvallis.

Albany, Corvallis & Lebanon—K20DD, KPDX License Partnership, 10220 River Rd., Potomac, MD 20854 (KPDX Ch. 49 Vancouver, WA)—1000-w, lat. 44° 30' 18", long. 122° 57' 32".

Albany, Corvallis & Lebanon—K45CV, Fisher Bcstg. Inc., Box 2, 2153 Sandy Blvd., Portland, OR 97207 (KATU Ch. 2 Portland)—lat. 44° 30' 18", long. 122° 57' 32". Note: Licensed as LPTV.

Alkalai Lake—See K05HO, Riley.

Alkali Lake—See K06GE, Riley.

Altamont—See K07PU, Klamath Falls.

Altamont/Klamath Falls—K52AS, Soda Mountain Bcstg. Inc., 2225 Coburg Rd., Eugene, OR 97401 (KDKF Ch. 31 Klamath Falls; KDRV Ch. 12 Medford)—lat. 42° 12' 57", long. 121° 47' 53". Note: Licensed as LPTV.

Applegate—See K13PI, Ruch.

Applegate—See K43BJ, Ruch.

Applegate Valley—K02EK, Freedom Communications Inc., Box 10, 1440 Rosanelly Dr., Medford, OR 97501 (KTVL Ch. 10 Medford)—1-w, lat. 42° 13' 12", long. 123° 01' 59".

Applegate Valley—K04ER, California-Oregon Bcstg. Inc., Box 10185, Eugene, OR 97440 (KOBH Ch. 5 Medford)—5-w, lat. 42° 13' 12", long. 123° 01' 59".

Arlington—K65CH, Oregon Public Bcstg., 7140 S.W. Macadam Ave., Portland, OR 97219 (KOPB-TV Ch. 10 Portland)—100-w, lat. 45° 45' 50", long. 120° 14' 40".

Arock—K09PQ, Arock Community TV, Arock, OR (KIM Ch. 6 Nampa-Boise-Caldwell, ID)—1-w, lat. 42° 52' 28", long. 117° 27' 50".

Arock—K13RF, Arock Community TV, Arock, OR (KBCI-TV Ch. 2 Boise, ID)—1-w, lat. 42° 52' 28", long. 117° 27' 50".

Ashland, Phoenix & Talent—K04EO, Freedom Communications Inc., Box 10, 1440 Rossanley Dr., Medford, OR 97501 (KTVL Ch. 10 Medford)—10-w, lat. 42° 17' 43", long. 122° 45' 00".

Astoria—See K21DE, Seaside.

Astoria—K26DB, Fisher Bcstg. Inc., 100 4th Ave. N, Seattle, WA 98109 (KATU Ch. 2 Portland)—1000-w, lat. 46° 17' 10", long. 123° 53' 50".

Astoria—K34DC, KOIN-TV Inc., 222 S.W. Columbia St., Portland, OR 97201 (KOIN Ch. 6 Portland)—1000-w, lat. 46° 17' 10", long. 123° 53' 50".

Astoria—See K59BX, Grays River, WA.

Athena, Adams & Weston—K05BQ, Wildhorse Farmers TV Assn., Box 236, Weston, OR 97886 (KEPR-TV Ch. 19 Pasco-Kennewick-Richland, WA)—1-w, lat. 45° 47' 53", long. 118° 23' 50".

Azalea—See K02GT, Windy Creek.

Azalea—See K12FV, Glendale.

Baker—See K40AJ, Baker Valley.

Baker—K42AI, Blue Mountain Translator District, Box 1651, Rte. 1, La Grande, OR 97850 (KOIN Ch. 6 Portland)—20-w, lat. 44° 36' 32", long. 117° 46' 32".

Baker—K46AM, Blue Mountain Translator District, Box 1651, Rte. 1, La Grande, OR 97850 (KTVB Ch. 7 Boise, ID)—20-w, lat. 44° 36' 32", long. 117° 46' 32".

Baker—K48DC, Oregon Public Bcstg., 7140 S.W. Macadam Ave., Portland, OR 97219 (KTVR Ch. 13 La Grande)—20-w, lat. 44° 36' 32", long. 117° 46' 32".

Baker—K51DA, Blue Mountain Translator District, Box 1651, Rte. 1, La Grande, OR 97850 (KGW Ch. 8 Portland)—lat. 44° 36' 32", long. 117° 46' 32".

Baker—K53EJ, Cannell Communications L.P., Suite 975, 400 Perimeter Center Terrace NE, Atlanta, GA 30346 (KPDX Ch. 49 Vancouver, WA)—100-w, lat. 44° 36' 32", long. 117° 46' 32". Note: Licensed as LPTV.

Baker—See K62BK, Elgin.

Baker—See K64BB, La Grande.

Baker—See K66BO, Elgin.

Baker—See K68AH, Elgin.

Baker Valley—K44AJ, Blue Mountain Translator District, Box 1651, Rte. 1, La Grande, OR 97850 (KXLY-TV Ch. 4 Spokane, WA; KATU Ch. 2 Portland)—20-w, lat. 44° 36' 32", long. 117° 46' 32".

Baker Valley & Baker—K40AJ, Blue Mountain Translator District, Box 39, North Powder, OR 97867 (KPTV Ch. 12 Portland)—20-w, lat. 44° 36' 32", long. 117° 46' 32".

Bend—K11SE, KOIN-TV Inc., 222 S.W. Columbia St., Portland, OR 97201 (KOIN Ch. 6 Portland)—10-w, lat. 44° 04' 41", long. 121° 19' 57". Note: Licensed as LPTV.

***Bend**—K27DO, KPDX License Partnership, 10220 River Rd., Potomac, MD 20854 (KPDX Ch. 49 Vancouver, WA)—1000-w, lat. 44° 26' 17", long. 120° 57' 13".

Bend—K39DU, KPDX License Partnership, 10220 River Rd., Potomac, MD 20854 (KPDX Ch. 49 Vancouver, WA)—1000-w, lat. 44° 11' 52", long. 120° 58' 35". Note: Licensed as LPTV.

Black Butte Ranch—K04HK, Brooks Resources Corp., Box 8800, Black Butte Ranch, OR 97759 (KTVZ Ch. 21 Bend)—10-w, lat. 44° 21' 07", long. 121° 41' 24".

Black Butte Ranch—K05GZ, Brooks Resources Corp., Box 8800, Black Butte Ranch, OR 97759—lat. 44° 21' 07", long. 121° 41' 24".

Black Butte Ranch—K11LY, Brooks Resources Corp., Box 8800, Black Butte Ranch, OR 97759 (KEZI Ch. 9 Eugene)—5-w, lat. 44° 21' 07", long. 121° 41' 24".

Black Butte Ranch—K64AO, Brooks Resources Corp., Box 8800, Black Butte Ranch, OR 97759 (KGW Ch. 8 Portland)—lat. 44° 21' 07", long. 121° 41' 24".

Bridgeview, Cave Junction & O'Brien—K02DV, Freedom Communications Inc., Box 10, 1440 Rossanley Dr., Medford, OR 97501 (KTVL Ch. 10 Medford)—1-w, lat. 42° 08' 06", long. 123° 41' 42".

Broadbent—See K02GO, Myrtle Point.

Broadbent—See K07JP, Myrtle Point.

Translators—Oregon

- Broadbent**—See K13KQ, Myrtle Point.
- Broadbent**—See K55FM, Myrtle Point.
- Brookings**—K07JT, California-Oregon Bcstg. Inc., Box 10185, Eugene, OR 97440 (KOBI Ch. 5 Medford)—5-w, lat. 42° 02' 39", long. 124° 13' 52".
- Brookings**—K10LR, Freedom Communications Inc., Box 10, 1440 Rossanley Dr., Medford, OR 97501 (KTVL Ch. 10 Medford)—10-w, lat. 42° 02' 39", long. 124° 13' 52".
- *Brookings, Harbor & Cape Ferrelo**—K1BEP, Southern Oregon Public Television Inc., 34 S. Fir St., Medford, OR 97501 (KSYS Ch. B Medford)—100-w, lat. 42° 07' 23", long. 124° 17' 56".
- Burns**—K36BA, Oregon Public Bcstg., 7140 S.W. Macadam Ave., Portland, OR 97219 (KOPB-TV Ch. 10 Portland)—1-w, lat. 43° 34' 26", long. 119° 07' 48".
- Burns**—K69DK, Countywide TV Translator District, 450 N. Buena Vista, Burns, OR 97720 (KTVZ Ch. 21 Bend)—100-w, lat. 43° 34' 10", long. 119° 06' 45".
- Burns**—K71AT, Countywide TV Inc., Box 133, Burns, OR 97720 (KBCL-TV Ch. 2 Boise, ID)—10-w, lat. 43° 34' 10", long. 119° 06' 45".
- Burns**—K76AT, Countywide TV Inc., Box 133, Burns, OR 97720 (KTVB Ch. 7 Boise, ID)—10-w, lat. 43° 34' 10", long. 119° 06' 45".
- Butte Falls**—K02JF, Southern Oregon Public Television Inc., 34 S. Fir St., Medford, OR 97501 (KSYS Ch. B Medford)—5-w, lat. 42° 34' 24", long. 122° 34' 15".
- Butte Falls**—K04JQ, Freedom Communications Inc., Box 10, 1440 Rossanley Dr., Medford, OR 97501 (KTVL Ch. 10 Medford)—1-w, lat. 42° 34' 24", long. 122° 34' 15".
- Camas**—See K14HN, Vancouver, WA.
- Camas**—K19CT, Estate of A.B. Herman, Helen Herman-Executrix, 6347 N. Marine Dr., Portland, OR 97203 (K8SP-TV Ch. 22 Salem)—1000-w, lat. 45° 41' 30", long. 122° 31' 40". Note: Licensed as LPTV.
- Camas Valley**—K07PP, Southwest Oregon Television Bcstg. Corp., 1850 N.E. Stephens St., Roseburg, OR 97470 (KPICh. 4 Roseburg)—5-w, lat. 42° 59' 44", long. 123° 45' 31". Requests CP for change to lat. 43° 00' 07", long. 123° 46' 28". BPTT-891209G9.
- Camas Valley**—K21AI, Camas Valley Grange No. 521, Box 37, Camas Valley, OR 97416 (KEZI Ch. 9 Eugene)—1-w, lat. 42° 59' 44", long. 123° 45' 31".
- Cannon Beach**—See K62BF, Seaside.
- Canyonville**—See K11GH, Tri-City.
- Canyonville**—K43DI, California-Oregon Bcstg. Inc., Box 10185, Eugene, OR 97440 (KOBI Ch. 5 Medford)—100-w, lat. 42° 54' 06", long. 123° 17' 07".
- Canyonville, Days Creek & Riddle**—K02CG, 23 Cities TV Club Inc., Box 288, Canyonville, OR (KEZI Ch. 9 Eugene)—1-w, lat. 42° 54' 06", long. 123° 17' 07".
- Canyonville, Riddle & Tri-City**—K07KT, California-Oregon Bcstg. Inc., Box 10185, Eugene, OR 97440 (KOBI Ch. 5 Medford)—5-w, lat. 42° 54' 06", long. 123° 17' 07".
- Cape Ferrelo**—See K1BEP, Brookings.
- Carpenterville**—K60BJ, Freedom Communications Inc., Box 10, 1440 Rossanley Dr., Medford, OR 97501 (KTVL Ch. 10 Medford)—1-w, lat. 42° 12' 32", long. 124° 13' 27".
- Cascadia**—K04CX, Cascadia Community TV Inc., Cascadia, OR 97329 (KOIN Ch. 6 Portland)—1-w, lat. 44° 23' 19", long. 122° 28' 11".
- Catching Creek**—See K07JP, Myrtle Point.
- Catching Creek**—See K13KQ, Myrtle Point.
- Cave Junction**—See K02DV, Bridgeview.
- Cave Junction**—K07PZ, California-Oregon Bcstg. Inc., Box 10185, Eugene, OR 97440 (KOBI Ch. 5 Medford)—5-w, lat. 42° 15' 31", long. 123° 39' 43".
- Cave Junction**—K13PH, Southern Oregon Public Television Inc., 34 S. Fir St., Medford, OR 97501 (KSYS Ch. B Medford)—5-w, lat. 42° 15' 14", long. 123° 39' 38".
- Cave Junction**—K24BV, Freedom Communications Inc., Box 10, 1440 Rossanley Dr., Medford, OR 97501 (KTVL Ch. 10 Medford)—44B-w, lat. 42° 15' 31", long. 123° 39' 36".
- Cave Junction & Selma**—K51BV, Soda Mountain Bcstg. Inc., 2225 Coburg Rd., Eugene, OR 97401 (KDRV Ch. 12 Medford)—100-w, lat. 42° 15' 31", long. 123° 39' 43".
- Chemult**—K07PS, California-Oregon Bcstg. Inc., Box 10185, Eugene, OR 97440 (KOTI Ch. 2 Klamath Falls)—lat. 43° 18' 19", long. 121° 42' 56".
- Chemult & Crescent**—K06LI, Resort Bcstg. Co., 62990 O. B. Riley Rd., Bend, OR 97701 (KTVZ Ch. 21 Bend)—10-w, lat. 43° 18' 19", long. 121° 42' 56". Requests CP for change to add Lapine to city of license. BPTT-910502NN.
- Chiloquin**—K06LS, California-Oregon Bcstg. Inc., Box 10185, Eugene, OR 97440 (KOTI Ch. 2 Klamath Falls)—10-w, lat. 42° 38' 30", long. 121° 55' 42".
- Chinook Park**—See K04EY, Grants Pass.
- Christmas Valley**—See K05HO, Riley.
- Clover Flats**—See K06BP, Paisley.
- Cloverdale**—See K6BBA, Pacific City.
- College Hill**—See K11GT, Eugene.
- Coos Bay**—K27CL, KEZI Inc., Box 7009, Eugene, OR 97401 (KEZI Ch. 9 Eugene)—1000-w, lat. 43° 23' 26", long. 124° 07' 48". Note: Licensed as LPTV.
- Coos Bay**—K30BN, California-Oregon Bcstg. Inc., Box 10185, Eugene, OR 97440 (KOBI Ch. 5 Medford)—lat. 43° 21' 15", long. 124° 14' 31". Note: Licensed as LPTV.
- *Coos Bay**—K33AO, Trinity Bcstg. Network Inc., Box A, Santa Ana, CA 92711 (KTBNTV Ch. 40 Santa Ana-Los Angeles, CA)—1000-w, lat. 43° 21' 15", long. 124° 14' 31". Note: Licensed as LPTV.
- Coos Bay**—K36BX, California-Oregon Bcstg. Inc., Box 10185, Eugene, OR 97440 (KOBI Ch. 5 Medford)—1000-w, lat. 43° 14' 40", long. 123° 18' 42". Note: Licensed as LPTV.
- *Coos Bay**—K63DO, California-Oregon Bcstg. Inc., Box 10185, Eugene, OR 97440 (K25AS Ch. 25 Eugene; KROZ Ch. 36 Roseburg)—1000-w, lat. 43° 23' 35", long. 124° 07' 47". Note: Licensed as LPTV.
- Coos Bay**—K67FV, Better Life Television, 36505 Ditch Creek Rd., Rogue River, OR 97537 (K65EJ Ch. 65 Grants Pass)—100-w, lat. 43° 21' 15", long. 124° 14' 31".
- Coos Bay, Coquille & North Bend**—K17AA, Oregon Public Bcstg., 7140 S.W. Macadam Ave., Portland, OR 97219 (KOPB-TV Ch. 10 Portland)—1000-w, lat. 43° 18' 42", long. 124° 14' 36".
- Coquille**—See K17AA, Coos Bay.
- Corvallis**—K14GW, California-Oregon Bcstg. Inc., Box 10185, Eugene, OR 97440 (K25AS Ch. 25 Eugene; KROZ Ch. 36 Roseburg)—1000-w, lat. 43° 23' 35", long. 124° 07' 47". Note: Licensed as LPTV.
- Corvallis**—See K20DD, Albany.
- Corvallis**—See K45CV, Albany.
- Corvallis, Albany & Lebanon**—K26AY, Providence Journal Co., 75 Fountain St., Providence, RI 02902 (KGW Ch. B Portland)—1000-w, lat. 44° 30' 18", long. 122° 57' 32".
- *Cottage Grove**—K1BEA, South Lane TV Inc., Box 301, Cottage Grove, OR 97424—100-w, lat. 43° 46' 38", long. 123° 02' 33".
- Cottage Grove**—K47AV, South Lane TV Inc., Box 301, Cottage Grove, OR 97424 (KOIN Ch. 6 Portland)—100-w, lat. 43° 46' 38", long. 123° 02' 33".
- Cottage Grove**—K50CT, South Lane TV Inc., Box 301, Cottage Grove, OR 97424—100-w, lat. 43° 46' 38", long. 123° 02' 33".
- Cottage Grove**—K52CV, South Lane TV Inc., Box 301, Cottage Grove, OR 97424—100-w, lat. 43° 46' 38", long. 123° 02' 33".
- Cottage Grove**—K54CL, South Lane TV Inc., Box 301, Cottage Grove, OR 97424 (KROZ Ch. 36 Roseburg)—100-w, lat. 43° 46' 38", long. 123° 02' 33".
- *Cottage Grove**—K56DK, South Lane TV Inc., Box 301, Cottage Grove, OR 97424 (KEZI Ch. 9 Eugene)—100-w, lat. 43° 46' 38", long. 123° 02' 33".
- Cottage Grove**—K5BCT, South Lane TV Inc., Box 301, Cottage Grove, OR 97424 (KVAL-TV Ch. 13 Eugene)—100-w, lat. 43° 46' 38", long. 123° 02' 33".
- Cottage Grove**—K60DO, South Lane TV Inc., Box 301, Cottage Grove, OR 97424 (KMTR Ch. 16 Eugene)—100-w, lat. 43° 46' 38", long. 123° 02' 33".
- Cottage Grove**—K69AV, South Lane TV Inc., Box 301, Cottage Grove, OR 97424 (KPTV Ch. 12 Portland; KOBI Ch. 5 Medford)—100-w, lat. 43° 46' 38", long. 123° 02' 33".
- Crane**—K09LD, Crane Sagebrush TV, Box B28, Crane, OR 97732 (KBCL-TV Ch. 2 Boise, ID)—1-w, lat. 43° 23' 43", long. 118° 31' 22".
- Crane**—K11KM, Crane Sagebrush TV, Box B28, Crane, OR 97732 (KTVB Ch. 7 Boise, ID)—1-w, lat. 43° 23' 43", long. 118° 31' 22".
- Crane**—K13NE, Crane Sagebrush TV, Box B28, Crane, OR 97732 (KIVI Ch. 6 Nampa-Boise-Caldwell, ID)—1-w, lat. 43° 23' 43", long. 118° 31' 22".
- Crescent**—See K06LI, Chemult.
- Culp Creek**—See K02GL, Dorena.
- Culp Creek**—See K04GR, Dorena.
- Culp Creek**—See K11KI, Dorena.
- Culver**—See K56BV, Madras.
- Culver**—See K5BBK, Madras.
- Culver**—See K63CC, Madras.
- Culver**—See K66BC, Madras.
- Culver**—See K69BI, Madras.
- Dallas**—See K27ER, Salem.

- Days Creek**—See K02CG, Canyonville. (KXLY-TV Ch. 4 Spokane, WA; KATU Ch. 2 Portland)—20-w, lat. 45° 37' 53", long. 117° 54' 09".
- Deer Creek**—See K53CU, Roseburg.
- Diamond**—K09MU, Diamond TV Corp., 341 N. Broadway, Burns, OR (KIVI Ch. 6 Nampa-Boise-Caldwell, ID)—1-w, lat. 43° 02' 11", long. 118° 40' 29".
- Diamond Valley & Harney County**—K11BH, Diamond TV Corp., 341 N. Broadway, Burns, OR (KBCI-TV Ch. 2 Boise, ID)—1-w, lat. 43° 02' 11", long. 118° 40' 29".
- Diamond Valley & Harney County**—K13BF, Diamond TV Corp., 253 N. Broadway, Burns, OR 97720 (KTVB Ch. 7 Boise, ID)—1-w, lat. 43° 02' 11", long. 118° 40' 29".
- Disston**—See K02GL, Dorena.
- Disston**—See K04GR, Dorena.
- Disston**—See K11KI, Dorena.
- Dorena, Culp Creek & Disston**—K02GL, Row River Community TV Inc., Disston, OR (KEZI Ch. 9 Eugene)—1-w, lat. 43° 43' 15", long. 122° 50' 15".
- Dorena, Culp Creek & Disston**—K04GR, Row River Community TV Inc., Disston, OR (KVAL-TV Ch. 13 Eugene)—1-w, lat. 43° 43' 15", long. 122° 50' 15".
- Dorena, Culp Creek & Disston**—K11KI, Row River Community TV Inc., Disston, OR (K0BI Ch. 5 Medford)—1-w, lat. 43° 43' 15", long. 122° 50' 15".
- Drewsey**—K09LJ, Drewsey Community TV, 341 N. Broadway, Burns, OR (KBCI-TV Ch. 2 Boise, ID)—1-w, lat. 43° 47' 34", long. 118° 22' 48".
- Drewsey**—K11LQ, Drewsey Community TV, 341 N. Broadway, Burns, OR (KTUV Ch. 7 Boise, ID)—1-w, lat. 43° 47' 34", long. 118° 22' 48".
- Drewsey**—K13PM, Drewsey Community TV, 341 N. Broadway, Burns, OR (KIVI Ch. 6 Nampa-Boise-Caldwell, ID)—1-w, lat. 43° 47' 34", long. 118° 22' 48".
- Dufur**—See K66AH, The Dalles.
- Eagle Point**—See K03EI, Tolo.
- Echo**—See K63BS, Heppner.
- Elgin**—K41CP, Blue Mountain Translator District, Box 39, North Powder, OR 97867 (KPTV Ch. 12 Portland)—20-w, lat. 45° 37' 53", long. 117° 54' 09".
- Elgin**—K43CP, Blue Mountain Translator District, Box 39, North Powder, OR 97867 (KOIN Ch. 6 Portland)—20-w, lat. 45° 37' 53", long. 117° 54' 09".
- Elgin**—K45CI, Blue Mountain Translator District, Box 39, North Powder, OR 97867 (KXLY-TV Ch. 4 Spokane, WA; KATU Ch. 2 Portland)—20-w, lat. 45° 37' 53", long. 117° 54' 09".
- Elgin**—K47DD, Blue Mountain Translator District, Box 39, North Powder, OR 97867 (KGW Ch. 8 Portland)—20-w, lat. 45° 37' 53", long. 117° 54' 09".
- *Elgin**—K49EC, Blue Mountain Translator District, Box 901, La Grande, OR 97850 (KPDX Ch. 49 Vancouver, WA)—20-w, lat. 45° 37' 53", long. 117° 54' 09".
- Elgin**—K62AW, Blue Mountain Translator District, Box 901, La Grande, OR 97850—lat. 45° 18' 35", long. 117° 44' 09".
- Elgin**—See K64BB, La Grande.
- Elgin (rural), La Grande, Union, North Powder, Haines & Baker**—K62BK, Blue Mountain Translator District, Box 1651, Rte. 1, La Grande, OR 97850 (KPTV Ch. 12 Portland)—100-w, lat. 45° 18' 35", long. 117° 44' 09".
- Elgin, Baker, La Grande & Union**—K66BO, Blue Mountain Translator District, Box 1651, Rte. 1, La Grande, OR 97850 (KGW Ch. 8 Portland)—100-w, lat. 45° 18' 35", long. 117° 44' 09".
- Elgin, Baker, La Grande & Union**—K68AH, Blue Mountain Translator District, Box 901, La Grande, OR 97850 (KTUV Ch. 7 Boise, ID)—100-w, lat. 45° 18' 35", long. 117° 44' 09".
- Elkton**—K02HE, Elkton TV Assn., Box 508, Elkton, OR 97436 (KEZI Ch. 9 Eugene)—5-w, lat. 43° 38' 23", long. 123° 33' 14".
- Elkton**—K06HV, Elkton TV Assn., Box 508, Elkton, OR 97436 (KVAL-TV Ch. 13 Eugene)—5-w, lat. 43° 37' 12", long. 123° 32' 03".
- Elkton**—K66BE, Oregon Public Bcstg., 7140 S.W. Macadam Ave., Portland, OR 97219 (KOAC-TV Ch. 7 Corvallis)—100-w, lat. 43° 38' 23", long. 123° 33' 14".
- Empire & North Bend**—K13JQ, California-Oregon Bcstg. Inc., Box 10185, Eugene, OR 97440 (K0BI Ch. 5 Medford)—10-w, lat. 43° 26' 05", long. 124° 14' 19". Requests CP for change to lat. 43° 21' 14", long. 124° 14' 34". BPTT-940414NT.
- *Enterprise**—K57GS, First Media Television L.P., 910 E. Martin Luther King Jr. Blvd., Portland, OR 97232 (KPDX Ch. 49 Vancouver, WA)—100-w. Note: Licensed as LPTV.
- Enterprise**—K61BF, Oregon Public Bcstg., 7140 S.W. Macadam Ave., Portland, OR 97219 (KTVR Ch. 13 La Grande)—100-w, lat. 45° 22' 45", long. 117° 22' 31".
- Eugene**—K04DR, Eugene Television Inc., Box 1313, Eugene, OR 97440 (KVAL-TV Ch. 13 Eugene)—1-w, lat. 44° 01' 56", long. 123° 03' 27".
- Eugene**—K25AJ, Metrocom of Oregon Inc., 888 Good Pasture Island Rd., Eugene, OR 97401 (KROZ Ch. 36 Roseburg)—lat. 44° 11' 51", long. 122° 59' 08". Note: Licensed as LPTV.
- Eugene**—K59DJ, His Word Bcstg. Co., 875 Country Club Rd., Eugene, OR 97401—1000-w, lat. 44° 07' 52", long. 123° 18' 42".
- Eugene**—K68BF, Oregon Public Bcstg., 7140 S.W. Macadam Ave., Portland, OR 97219 (KOAC-TV Ch. 7 Corvallis)—100-w, lat. 44° 11' 52", long. 122° 59' 06".
- Eugene & Springfield**—K57EL, California-Oregon Bcstg. Inc., Box 10185, Eugene, OR 97440 (KROZ Ch. 36 Roseburg)—1000-w, lat. 44° 60' 07", long. 123° 06' 53". Note: Licensed as LPTV.
- Eugene (E & SE), College Hill, Fox Hollow & South Willamette**—K11GT, KEZI Inc., Box 7009, Eugene, OR 97401 (KEZI Ch. 9 Eugene)—10-w, lat. 44° 00' 05", long. 123° 06' 05".
- Eugene-Springfield**—K65ER, Metrocom of Oregon Inc., 888 Good Pasture Island Rd., Eugene, OR 97401 (K25AS Ch. 25 Eugene)—1000-w, lat. 44° 07' 28", long. 120° 00' 03". Note: Licensed as LPTV.
- Florence**—K52DO, West Lane Translator Inc., Box 91, Lane County Bank, Florence, OR 97439—100-w, lat. 43° 57' 26", long. 124° 04' 26".
- *Florence**—K54DG, Oregon Public Bcstg., 7140 S.W. Macadam Ave., Portland, OR 97219 (KOAC-TV Ch. 7 Corvallis)—100-w, lat. 43° 57' 46", long. 124° 04' 15".
- Florence**—K56DL, West Lane Translator Inc., Box 91, Lane County Bank, Florence, OR 97439 (KEZI Ch. 9 Eugene)—20-w, lat. 43° 57' 46", long. 124° 04' 15".
- Florence**—K58CW, West Lane Translator Inc., Box 91, Lane County Bank, Florence, OR 97439 (KVAL-TV Ch. 13 Eugene)—20-w, lat. 43° 57' 46", long. 124° 04' 15".
- Florence**—K60DQ, West Lane Translator Inc., Box 91, Lane County Bank, Florence, OR 97439 (KOIN Ch. 6 Portland; KMTR Ch. 16 Eugene)—20-w, lat. 43° 57' 46", long. 124° 04' 15".
- Florence**—See K64DA, Powers.
- Fox Hollow**—See K11GT, Eugene.
- Garden Valley**—See K53CU, Roseburg.
- Gaylord**—See K07JP, Myrtle Point.
- Gaylord**—See K13KQ, Myrtle Point.
- Gearhart**—See K75AJ, Seaside.
- Gearhart**—See K78AQ, Seaside.
- Gearhart**—See K81AQ, Seaside.
- Glendale**—See K02GT, Windy Creek.
- Glendale**—K07DZ, California-Oregon Bcstg. Inc., Box 10185, Eugene, OR 97440—1-w, lat. 42° 43' 45", long. 123° 23' 12".
- Glendale**—K58DA, Southwest Oregon Television Bcstg. Corp., 1850 N.E. Stephens St., Roseburg, OR 97470 (KPIC Ch. 4 Roseburg)—100-w, lat. 42° 43' 45", long. 123° 23' 12".
- Glendale & Wolf Creek**—K48BS, Freedom Communications Inc., Box 10, 1440 Rossanley Dr., Medford, OR 97501 (KTUV Ch. 10 Medford)—100-w, lat. 42° 43' 48", long. 123° 23' 00".
- Glendale, Azalea & Wolf Creek**—K12FV, Freedom Communications Inc., Box 10, 1440 Rossanley Dr., Medford, OR 97501 (KTUV Ch. 10 Medford)—1-w, lat. 42° 44' 00", long. 123° 23' 00".
- Glengary**—See K53CU, Roseburg.
- Glide**—K02AU, Southwest Oregon Television Bcstg. Corp., 1850 N.E. Stephens St., Roseburg, OR 97470 (KPIC Ch. 4 Roseburg)—1-w, lat. 43° 21' 23", long. 123° 03' 50".
- Glide**—K07KP, Southwest Oregon Television Bcstg. Corp., 1850 N.E. Stephens St., Roseburg, OR 97470 (KPIC Ch. 4 Roseburg)—1-w, lat. 43° 17' 54", long. 123° 05' 00".
- Glide**—See K11BX, Idleld Park.
- Glide, Dakland, Sutherlin & Winchester**—K68BG, Oregon Public Bcstg., 7140 S.W. Macadam Ave., Portland, OR 97219 (KOAC-TV Ch. 7 Corvallis)—100-w, lat. 43° 21' 23", long. 123° 03' 50".
- Gold Beach**—See K02IQ, Squaw Valley.
- Gold Beach**—K17BJ, Freedom Communications Inc., Box 10, 1440 Rossanley Dr., Medford, OR 97501—100-w, lat. 42° 26' 07", long. 124° 24' 57".
- Gold Beach**—K25EN, California-Oregon Bcstg. Inc., Box 10185, Eugene, OR 97440 (K0BI Ch. 5 Medford)—100-w, lat. 42° 26' 25", long. 124° 24' 58".
- Gold Beach**—K33CP, Northwest Television Inc., Box 1313, Eugene, OR 97440 (KCBY-TV Ch. 11 Coos Bay-North Bend)—100-w, lat. 42° 26' 05", long. 124° 25' 12".
- Gold Beach**—K55CM, Oregon Public Bcstg., 7140 S.W. Macadam Ave., Portland, OR 97219 (KSYS Ch. 8 Medford)—100-w, lat. 42° 26' 05", long. 124° 25' 12". Requests CP for change to lat. 44° 04' 00", long. 123° 37' 42". BPTT-940413BB.
- Gold Beach**—K68BB, Soda Mountain Bcstg. Inc., 2225 Coburg Rd., Eugene, OR 97401 (KDRV Ch. 12 Medford)—100-w, lat. 42° 26' 05", long. 124° 25' 12".

Translators—Oregon

- Gold Beach**—K71AZ, Community TV Assn. Inc., Box 9, Gold Beach, OR 97444 (KIEM-TV Ch. 3 Eureka, CA)—100-w, lat. 42° 26' 05", long. 124° 25' 12". Note: Licensed as LPTV.
- Gold Beach**—K74AL, Community TV Assn. Inc., Box 9, Gold Beach, OR 97444 (KIEM-TV Ch. 3 Eureka, CA)—100-w, lat. 42° 26' 05", long. 124° 25' 12".
- Gold Hill**—K02FT, California-Oregon Bcstg. Inc., Box 10185, Eugene, OR 97440 (KOBI Ch. 5 Medford)—5-w, lat. 42° 25' 41", long. 123° 00' 04".
- Gold Hill**—K04JZ, Freedom Communications Inc., Box 10, 1440 Rossanley Dr., Medford, OR 97501 (KTVL Ch. 10 Medford)—1-w, lat. 42° 25' 41", long. 123° 00' 04".
- ***Gold Hill**—K46CH, Soda Mountain Bcstg. Inc., 2225 Coburg Rd., Eugene, OR 97401 (KDRV Ch. 12 Medford)—20-w, lat. 42° 25' 40", long. 123° 00' 03".
- Gold Hill & Toro**—K55DQ, Southern Oregon Public Television Inc., 34 S. Fir St., Medford, OR 97501 (KSYS Ch. 8 Medford)—1-w, lat. 42° 25' 41", long. 123° 00' 04".
- Grants Pass**—K12KX, Southern Oregon Public Television Inc., 34 S. Fir St., Medford, OR 97501 (KSYS Ch. 8 Medford)—10-w, lat. 42° 24' 39", long. 123° 16' 52".
- Grants Pass**—K15BP, Soda Mountain Bcstg. Inc., 2225 Coburg Rd., Eugene, OR 97401 (KDRV Ch. 12 Medford)—20-w, lat. 42° 27' 06", long. 123° 17' 47".
- Grants Pass**—K18AN, Southern Oregon Public Television Inc., 34 S. Fir St., Medford, OR 97501 (KSYS Ch. 8 Medford)—100-w, lat. 42° 24' 39", long. 123° 16' 55".
- Grants Pass**—K38CP, California-Oregon Bcstg. Inc., Box 10185, Eugene, OR 97440 (KOBI Ch. 5 Medford)—100-w, lat. 42° 24' 39", long. 123° 16' 52". Note: Licensed as LPTV.
- ***Grants Pass**—K45ED, Junko K. & Bobby C. Shehan, 2032 Amsterdam Lane, Modesto, CA 95356 (KMVU Ch. 26 Medford)—1000-w, lat. 42° 28' 18", long. 123° 18' 18".
- Grants Pass**—K54DM, Freedom Communications Inc., Box 10, 1440 Rossanley Dr., Medford, OR 97501 (KTVL Ch. 10 Medford)—100-w, lat. 42° 22' 56", long. 123° 16' 28".
- Grants Pass**—K59DU, Trinity Bcstg. Network Inc., Box C-11949, Santa Ana, CA 92411 (KTBN-TV Ch. 40 Santa Ana-Los Angeles, CA)—100-w, lat. 42° 24' 39", long. 123° 16' 52".
- Grants Pass & Chinook Park**—K04EY, California-Oregon Bcstg. Inc., Box 10185, Eugene, OR 97440 (KOBI Ch. 5 Medford)—10-w, lat. 42° 24' 39", long. 123° 16' 52".
- Grants Pass & Merlin**—K02DP, Freedom Communications Inc., Box 10, 1440 Rossanley Dr., Medford, OR 97501 (KTVL Ch. 10 Medford)—10-w, lat. 42° 28' 17", long. 123° 18' 12".
- Haines**—See K62BK, Elgin.
- Halfway**—See K09OP, Brownlee, ID.
- Halfway**—K10NF, Oregon Public Bcstg., 7140 S.W. Macadam Ave., Portland, OR 97219 (KOPB-TV Ch. 10 Portland)—1-w, lat. 44° 52' 50", long. 117° 01' 45".
- Halfway**—See K11PD, Brownlee Power Plant, ID.
- Halfway**—See K13QL, Brownlee Power Plant, ID.
- Hampton**—K03BU, Hampton TV Assn. Inc., G. I. Ranch, Brothers, OR (KOIN Ch. 6 Portland; KATU Ch. 2 Portland)—1-w, lat. 43° 46' 33", long. 120° 16' 28".
- Happner**—See K67AD, Wasco.
- Harbor**—See K18EP, Brookings.
- Harney County**—See K11BH, Diamond Valley.
- Harney County**—See K13BF, Diamond Valley.
- Heppner**—K46CU, Blue Mountain Translator District, Box 39, North Powder, OR 97867 (KPTV Ch. 12 Portland)—100-w, lat. 45° 46' 09", long. 120° 32' 05".
- Heppner**—K52DU, Blue Mountain Translator District, Box 901, La Grande, OR 97850 (KOIN Ch. 6 Portland)—50-w, lat. 45° 46' 09", long. 120° 32' 05".
- Heppner**—K54DR, Blue Mountain Translator District, Box 39, North Powder, OR 97867 (KATU Ch. 2 Portland)—50-w, lat. 45° 46' 09", long. 120° 32' 05".
- Heppner, Echo, Lexington & Long Creek**—K63BS, Oregon Public Bcstg., 7140 S.W. Macadam Ave., Portland, OR 97219 (KOPB-TV Ch. 10 Portland)—100-w, lat. 45° 12' 47", long. 119° 17' 41".
- Hermiston**—See K32DE, Pendleton.
- Hermiston**—See K36DP, Pendleton.
- Hermiston**—See K38AH, Pendleton.
- Hood River**—K20EH, KPDX License Partnership, 10220 River Rd., Potomac, MD 20854 (KPDX Ch. 49 Vancouver, WA)—100-w, lat. 45° 44' 45", long. 121° 34' 51". Note: Licensed as LPTV.
- Hood River**—K28CQ, Columbia Gorge TV Inc., Box 655, Hood River, OR 97031 (KPTV Ch. 12 Portland)—100-w, lat. 45° 44' 45", long. 121° 34' 51".
- Hood River**—K50CE, Columbia Gorge TV Inc., Box 655, Hood River, OR 97031 (KATU Ch. 2 Portland)—20-w, lat. 45° 44' 45", long. 121° 34' 51".
- Hood River**—K79AI, Columbia Gorge TV Inc., Box 655, Hood River, OR 97031—lat. 45° 44' 45", long. 121° 34' 51".
- Hood River, OR & Bingen & White Salmon, WA**—K40AM, Columbia Gorge TV, Box 655, Hood River, OR 97031 (KGW Ch. 8 Portland)—100-w, lat. 45° 44' 45", long. 121° 34' 51".
- Hood River, OR & Bingen & White Salmon, WA**—K53EI, Columbia Gorge TV Inc., Box 655, Hood River, OR 97031 (KOIN Ch. 6 Portland)—100-w, lat. 45° 44' 45", long. 121° 34' 51".
- Hood River, OR & Bingen & White Salmon, WA**—K68AJ, Oregon Public Bcstg., 7140 S.W. Macadam Ave., Portland, OR 97219 (KOPB-TV Ch. 10 Portland)—100-w, lat. 45° 44' 45", long. 121° 34' 51".
- Hugo & Merlin**—K40BL, Freedom Communications Inc., Box 10, 1440 Rossanley Dr., Medford, OR 97501 (KTVL Ch. 10 Medford)—100-w, lat. 42° 36' 00", long. 123° 21' 51".
- Huntington**—K10GQ, Eugene Television Inc., Box 2, Boise, ID 83707 (KBCI-TV Ch. 2 Boise, ID)—1-w, lat. 44° 21' 22", long. 117° 16' 42".
- Huntington**—K13SL, Providence Journal Co., 75 Fountain St., Providence, RI 02902 (KTVE Ch. 7 Boise, ID)—1-w, lat. 44° 21' 22", long. 117° 16' 42".
- Idley Park, Glide, Oak Creek Valley & Sutherlin**—K11BX, KEZI Inc., Box 7009, Eugene, OR 97401 (KEZI Ch. 9 Eugene; KOIN Ch. 6 Portland)—1-w, lat. 43° 21' 23", long. 123° 03' 50".
- Imbler/Summerville**—K52DT, Blue Mountain Translator District, 63970 McDonald Lane, La Grande, OR 97850 (KPTV Ch. 12 Portland)—20-w, lat. 45° 26' 23", long. 117° 53' 59".
- Jacksonville**—K02IC, Freedom Communications Inc., Box 10, 1440 Rossanley Dr., Medford, OR 97501 (KTVL Ch. 10 Medford)—5-w, lat. 42° 20' 15", long. 122° 58' 25".
- Jacksonville**—K07RQ, Southern Oregon Public Television Inc., 34 S. Fir St., Medford, OR 97501 (KSYS Ch. 8 Medford)—1-w, lat. 42° 20' 21", long. 122° 55' 30".
- Jacksonville**—K21BG, Soda Mountain Bcstg. Inc., 2225 Coburg Rd., Eugene, OR 97401 (KDKF Ch. 12 Medford)—20-w, lat. 42° 20' 21", long. 122° 55' 30".
- Jacksonville & Old Military Road**—K13JR, California-Oregon Bcstg. Inc., Box 10185, Eugene, OR 97440 (KOBI Ch. 5 Medford)—10-w, lat. 42° 20' 21", long. 122° 55' 30".
- John Day & Mount Vernon**—K68CB, Oregon Public Bcstg., 7140 S.W. Macadam Ave., Portland, OR 97219 (KOPB-TV Ch. 10 Portland)—100-w, lat. 44° 26' 03", long. 118° 57' 28".
- Jordan Valley**—K09PB, Jordan Creek Viewers Inc., Box 189, Jordan Valley, OR 97910 (KIVI Ch. 6 Nampa-Boise-Caldwell, ID)—1-w, lat. 43° 02' 47", long. 116° 59' 30".
- Jordan Valley**—K11LS, Eugene Television Inc., Box 2, Boise, ID 83707 (KBCI-TV Ch. 2 Boise, ID)—1-w, lat. 43° 02' 47", long. 116° 59' 30".
- Jordan Valley**—K13MF, Jordan Creek Viewers Inc., Box 189, Jordan Valley, OR 97910 (KTVE Ch. 7 Boise, ID)—1-w, lat. 43° 02' 47", long. 116° 59' 30".
- Juntura**—K11SM, Juntura Community TV, Box 248, Juntura, OR 97911 (KBCI-TV Ch. 2 Boise, ID)—1-w, lat. 43° 46' 03", long. 118° 05' 01".
- Juntura**—K13RJ, Juntura Community TV, Box 248, Juntura, OR 97911 (KTVE Ch. 7 Boise, ID)—1-w, lat. 43° 45' 38", long. 118° 04' 52".
- Kaskela Ranch**—K05DA, Kaskela Ranch Inc., Star Rte., Maupin, OR 97037 (KGW Ch. 8 Portland)—1-w, lat. 44° 54' 10", long. 121° 00' 55".
- Keno**—See K60BH, Midland.
- Keno**—See K62BE, Midland.
- Klamath Falls**—K04ES, California-Oregon Bcstg. Inc., Box 10185, Eugene, OR 97440 (KOTI Ch. 2 Klamath Falls)—1-w, lat. 42° 14' 00", long. 121° 47' 30".
- Klamath Falls**—K13UR, Soda Mountain Bcstg. Inc., 2225 Coburg Rd., Eugene, OR 97401 (KDKF Ch. 31 Klamath Falls; KDRV Ch. 12 Medford)—1-w, lat. 42° 12' 58", long. 121° 47' 55".
- Klamath Falls**—K22AA, Southern Oregon Public Television Inc., 34 S. Fir St., Medford, OR 97501—lat. 42° 14' 15", long. 121° 46' 09".
- ***Klamath Falls**—K44DZ, 914 Broadcasting Co., 4600 S. Regal St., Spokane, WA 99223 (KMVU Ch. 26 Medford)—1000-w, lat. 42° 05' 48", long. 121° 37' 57".
- Klamath Falls**—See K52AS, Altamont.
- Klamath Falls**—K56EW, Better Life Television, 36505 Ditch Creek Rd., Rogue River, OR 97537 (K65EJ Ch. 65 Grants Pass)—100-w, lat. 42° 08' 43", long. 121° 46' 15".
- Klamath Falls**—K58BG, Trinity Bcstg. Network Inc., Box A, Santa Ana, CA 92711 (KTBN-TV Ch. 40 Santa Ana-Los Angeles, CA)—lat. 42° 08' 48", long. 121° 46' 16". Note: Licensed as LPTV.

- Klamath Falls, Altamont & Pelican City**—K07PU, Freedom Communications Inc., Box 10, 1440 Rossanley Dr., Medford, OR 97501 (KTVL Ch. 10 Medford)—1-w, lat. 42° 14' 17", long. 121° 45' 49".
- Knappa**—See K17CP, Grays River, WA.
- L/S Ranch, Severance Ranch & vicinity**—K02JN, Paulina Telecasters Inc., Box 216, Post, OR 97752 (KATU Ch. 2 Portland)—1-w, lat. 44° 05' 44", long. 120° 25' 00".
- L/S Ranch, Severance Ranch & vicinity**—K06JN, Resort Bcstg. Co., 62990 O.B. Riley Rd., Bend, OR 97701 (KTVZ Ch. 21 Bend)—1-w, lat. 44° 05' 44", long. 120° 25' 00".
- *La Grande**—K18FA, Blue Mountain Translator District, Box 901, La Grande, OR 97850 (KTVR Ch. 13 La Grande)—100-w, lat. 45° 18' 35", long. 117° 44' 09".
- *La Grande**—K20EY, Blue Mountain Translator District, Box 901, La Grande, OR 97850 (KGW Ch. 8 Portland)—100-w, lat. 45° 18' 35", long. 117° 44' 09".
- La Grande**—K23DB, KPDX License Partnership, 10220 River Rd., Potomac, MD 20854 (KPDX Ch. 49 Vancouver, WA)—100-w, lat. 45° 18' 35", long. 117° 44' 09". Note: Licensed as LPTV.
- La Grande**—K34DI, Blue Mountain Translator District, Box 39, North Powder, OR 97867 (KOIN Ch. 6 Portland; KATU Ch. 2 Portland)—50-w, lat. 45° 12' 47", long. 119° 17' 41".
- *La Grande**—K39EG, Blue Mountain Translator District, Box 901, La Grande, OR 97850 (KTVB Ch. 7 Boise, ID)—200-w, lat. 45° 26' 23", long. 117° 53' 59".
- La Grande**—K50CI, Blue Mountain Translator District, Box 39, North Powder, OR 97867 (KGW Ch. 8 Portland)—100-w, lat. 45° 26' 23", long. 117° 53' 59".
- La Grande**—K548X, Blue Mountain Translator District, Box 1651, Rte. 1, La Grande, OR 97850 (KGW Ch. 8 Portland)—200-w, lat. 45° 26' 23", long. 117° 53' 59".
- La Grande**—K56BE, Blue Mountain Translator District, Box 1651, Rte. 1, La Grande, OR 97850 (KOIN Ch. 6 Portland)—100-w, lat. 45° 26' 23", long. 117° 53' 59".
- La Grande**—K58AY, Blue Mountain Translator District, Box 1651, Rte. 1, La Grande, OR 97850 (KXLY-TV Ch. 4 Spokane, WA; KATU Ch. 2 Portland)—100-w, lat. 45° 26' 23", long. 117° 53' 59".
- La Grande**—K60DL, Blue Mountain Translator District, Box 1651, Rte. 1, La Grande, OR 97850 (KOIN Ch. 6 Portland)—100-w, lat. 45° 18' 35", long. 117° 44' 00".
- La Grande**—See K62BK, Elgin.
- La Grande**—See K66BO, Elgin.
- La Grande**—See K68AH, Elgin.
- La Grande, Baker, Elgin & Union**—K64BB, Blue Mountain Translator District, Box 1651, Rte. 1, La Grande, OR 97850 (KXLY-TV Ch. 4 Spokane, WA; KATU Ch. 2 Portland)—100-w, lat. 45° 18' 35", long. 117° 44' 09".
- La Pine**—K02JL, La Pine TV Corp., Box 153, La Pine, OR 97739—10-w, lat. 43° 39' 17", long. 121° 25' 46".
- La Pine**—K05JV, Resort Bcstg. Co., 62990 O.B. Riley Rd., Bend, OR 97701 (KTVZ Ch. 21 Bend)—10-w, lat. 43° 39' 17", long. 121° 25' 46".
- La Pine, Lower Deschutes & Upper Deschutes River**—K04BJ, La Pine TV Corp., Box 153, La Pine, OR 97739 (KOIN Ch. 6 Portland)—10-w, lat. 43° 39' 17", long. 121° 25' 46".
- La Pine, Lower Deschutes & Upper Deschutes River**—K11GQ, La Pine TV Corp., Box 153, La Pine, OR 97739 (KEZI Ch. 9 Eugene)—10-w, lat. 43° 39' 17", long. 121° 25' 46".
- La Pine, Lower Deschutes & Upper Deschutes River**—K13JF, La Pine TV Corp., Box 153, La Pine, OR 97739 (KGW Ch. 8 Portland)—10-w, lat. 43° 39' 17", long. 121° 25' 46".
- Lakeview**—K12IH, Freedom Communications Inc., Box 10, 1440 Rossanley Dr., Medford, OR 97501 (KTVL Ch. 10 Medford)—10-w, lat. 42° 11' 48", long. 120° 34' 11".
- Lakeview**—K19BK, Oregon Public Bcstg., 7140 S.W. Macadam Ave., Portland, OR 97219 (KOPB-TV Ch. 10 Portland)—100-w, lat. 42° 10' 42", long. 120° 21' 18".
- Lakeview**—K21BC, Trinity Bcstg. Network Inc., Box A, Santa Ana, CA 92711 (KTBN-TV Ch. 40 Santa Ana-Los Angeles, CA)—100-w, lat. 42° 11' 48", long. 120° 34' 11". Note: Licensed as LPTV.
- Lakeview, New Idaho District & West Side**—K07NR, California-Oregon Bcstg. Inc., Box 10185, Eugene, OR 97440 (KOTI Ch. 2 Klamath Falls)—10-w, lat. 42° 11' 48", long. 120° 34' 11".
- Lebanon**—See K20DD, Albany.
- Lebanon**—See K26AY, Corvallis.
- Lebanon**—See K45CV, Albany.
- Lexington**—See K63BS, Heppner.
- Lincoln City**—K42CZ, Fisher Bcstg. Inc., 100 4th Ave. N, Seattle, WA 98109 (KATU Ch. 2 Portland)—1000-w, lat. 44° 45' 23", long. 124° 02' 49".
- Lincoln City & Newport**—K3BCZ, KOIN-TV Inc., 222 S.W. Columbia St., Portland, OR 97201 (KOIN Ch. 6 Portland)—lat. 44° 45' 23", long. 124° 02' 49". to.
- *London Springs**—K51EY, South Lane TV Inc., Box 301, Cottage Grove, OR 97424 (KEZI Ch. 9 Eugene)—10-w, lat. 43° 38' 10", long. 123° 05' 34".
- *London Springs**—K53FJ, South Lane TV Inc., Box 301, Cottage Grove, OR 97424 (KMTR Ch. 16 Eugene)—10-w, lat. 43° 38' 10", long. 123° 05' 34".
- *London Springs**—K55HE, South Lane TV Inc., Box 301, Cottage Grove, OR 97424 (KVAL-TV Ch. 13 Eugene)—10-w, lat. 43° 38' 10", long. 123° 05' 34".
- *London Springs**—K57GW, South Lane TV Inc., Box 301, Cottage Grove, OR 97424 (KOAC-TV Ch. 7 Corvallis)—10-w, lat. 43° 38' 10", long. 123° 05' 34".
- *London Springs**—K59FS, South Lane TV Inc., Box 301, Cottage Grove, OR 97424 (K25AS Ch. 25 Eugene)—100-w, lat. 43° 38' 10", long. 123° 05' 34".
- Lonerock**—K10CR, Lonerock TV Co., Lonerock Rte., Condon, OR 97823 (KEPR-TV Ch. 19 Pasco-Kennewick-Richland, WA)—0.5-w, lat. 45° 05' 00", long. 119° 56' 10".
- Long Creek**—K04AE, F.L.C.R. Community TV Inc., Box 162, Long Creek, OR 97856 (KBCI-TV Ch. 2 Boise, ID)—10-w, lat. 44° 40' 45", long. 119° 08' 55".
- Long Creek**—K06AB, F.L.C.R. Community TV Inc., Box 162, Long Creek, OR 97856 (KTVB Ch. 7 Boise, ID)—10-w, lat. 44° 40' 45", long. 119° 08' 55".
- Long Creek**—K09AE, F.L.C.R. Community TV Inc., Box 162, Long Creek, OR 97856 (KBCI-TV Ch. 2 Boise, ID)—1-w, lat. 44° 41' 48", long. 118° 58' 18".
- Long Creek**—K11AH, F.L.C.R. Community TV Inc., Box 162, Long Creek, OR 97856 (KTVB Ch. 7 Boise, ID)—1-w, lat. 44° 41' 48", long. 118° 58' 18".
- Long Creek**—See K63BS, Heppner.
- Lower Deschutes River**—See K04BJ, La Pine.
- Lower Deschutes River**—See K11GQ, La Pine.
- Lower Deschutes River**—See K13JF, La Pine.
- Madras & Culver**—K56BV, Jefferson County TV Inc., Box 8, Madras, OR 97741 (KGW Ch. 8 Portland)—100-w, lat. 44° 34' 48", long. 121° 09' 12".
- Madras & Culver**—K58BK, Jefferson County TV Inc., Box 8, Madras, OR 97741 (KOIN Ch. 6 Portland)—100-w, lat. 44° 34' 48", long. 121° 09' 12".
- Madras & Culver**—K63CC, Jefferson County TV Inc., Box 8, Madras, OR 97741 (KATU Ch. 2 Portland)—100-w, lat. 44° 34' 48", long. 121° 09' 12".
- Madras & Culver**—K66BC, Resort Bcstg. Co., 62990 O.B. Riley Rd., Bend, OR 97701 (KTVZ Ch. 12 Portland)—100-w, lat. 44° 34' 48", long. 121° 09' 12".
- Madras & Culver**—K69BI, Jefferson County TV Inc., Box 8, Madras, OR 97741 (KPTV Ch. 12 Portland)—100-w, lat. 44° 34' 48", long. 121° 09' 12".
- Malin**—See K04KI, Merrill.
- Manzanita**—See K44AV, Rockaway.
- Manzanita**—See K57DK, Rockaway.
- Mapleton**—K03CQ, Mapleton Translator Inc., 10914 E. Mapleton Rd., Mapleton, OR 97453 (KVAL-TV Ch. 13 Eugene)—1-w, lat. 44° 03' 00", long. 123° 50' 45".
- Mapleton**—K05DF, Mapleton Translator Inc., 10914 E. Mapleton Rd., Mapleton, OR 97453 (KEZI Ch. 9 Eugene)—1-w, lat. 44° 03' 00", long. 123° 50' 45".
- Mapleton**—K11HW, Mapleton Translator Inc., 10914 E. Mapleton Rd., Mapleton, OR 97453 (KMTR Ch. 16 Eugene)—1-w, lat. 44° 03' 00", long. 123° 50' 45".
- *Mapleton**—K19EC, Oregon Public Bcstg., 7140 S.W. Macadam Ave., Portland, OR 97219 (KEPB-TV Ch. 28 Eugene)—1000-w, lat. 44° 04' 00", long. 123° 37' 42".
- Maupin**—K52CH, Maupin Translator District, Box 141, Maupin, OR 97037 (KOPB-TV Ch. 10 Portland)—20-w, lat. 45° 10' 54", long. 121° 03' 17".
- Maupin**—K54BK, Maupin Translator District, Box 141, Maupin, OR 97037 (KATU Ch. 2 Portland)—20-w, lat. 45° 10' 54", long. 121° 03' 17".
- Maupin**—K56CD, Maupin Translator District, Box 141, Maupin, OR 97037 (KOIN Ch. 6 Portland)—20-w, lat. 45° 10' 54", long. 121° 03' 17".
- Maupin**—K58BU, Maupin Translator District, Box 141, Maupin, OR 97037 (KGW Ch. 8 Portland)—100-w, lat. 45° 10' 54", long. 121° 03' 17".
- Maupin**—K60CH, Maupin Translator District, Box 141, Maupin, OR 97037 (KOIN Ch. 6 Portland)—20-w, lat. 45° 10' 54", long. 121° 03' 17".
- Maupin**—K62EI, Maupin Translator District, Box 141, Maupin, OR 97037 (KPDX Ch. 49 Vancouver, WA)—100-w, lat. 45° 10' 54", long. 121° 03' 17".
- Medford**—K32DY, California-Oregon Bcstg. Inc., Box 10185, Eugene, OR 97440 (KOBI Ch. 5 Medford)—1000-w, lat. 42° 17' 43", long. 122° 45' 00". Note: Licensed as LPTV.
- Medford**—K42DE, Better Life Television, 36505 Ditch Creek Rd., Rogue River, OR 97537 (K65EJ Ch. 65 Grants Pass)—1000-w, lat. 42° 21' 23", long. 122° 58' 33".

Translators—Oregon

- Medford**—K52EE, Better Life Television, 36505 Ditch Creek Rd., Rogue River, OR 97537 (K65EJ Ch. 65 Grants Pass)—100-w, lat. 42° 17' 43", long. 122° 45' 00".
- Medford**—K57EK, Trinity Bcstg. Network Inc., Box C-11949, Santa Ana, CA 92711 (KTBN-TV Ch. 40 Santa Ana-Los Angeles, CA)—1000-w, lat. 42° 25' 41", long. 123° 00' 04".
- Medford**—K62DN, California-Oregon Bcstg. Inc., Box 10185, Eugene, OR 97440 (KOBI Ch. 5 Medford)—1000-w, lat. 42° 25' 41", long. 123° 00' 04". Note: Licensed as LPTV.
- Merlin**—See K02DP, Grants Pass.
- Merlin**—See K40BL, Hugo.
- Merlin**—K56FN, Better Life Television, 36505 Ditch Creek Rd., Rogue River, OR 97537 (K65EJ Ch. 65 Grants Pass)—100-w, lat. 42° 36' 00", long. 123° 21' 54".
- Merrill**—See K60BH, Midland.
- Merrill**—See K62BE, Midland.
- Merrill & Malin**—K04KI, Southern Oregon Public Television Inc., 34 S. Fir St., Medford, OR 97501 (KSYS Ch. 8 Medford)—5-w, lat. 42° 05' 48", long. 121° 37' 57".
- ***Midland, Merrill & Keno**—K608H, Freedom Communications Inc., Box 10, 1440 Rossanley Dr., Medford, OR 97501 (KTVL Ch. 10 Medford)—100-w, lat. 42° 08' 48", long. 121° 46' 16".
- Midland, Merrill & Keno**—K62BE, California-Oregon Bcstg. Inc., Box 10185, Eugene, OR 97440 (KOTI Ch. 2 Klamath Falls)—100-w, lat. 42° 08' 48", long. 121° 46' 16".
- Milton**—K65CN, Citizens TV Inc., Box 2, Milton-Freewater, OR 97862—lat. 45° 50' 25", long. 118° 17' 10".
- Milton-Freewater**—K51DF, Citizens TV Inc., Box 2, Milton-Freewater, OR 97862 (KREM-TV Ch. 2 Spokane, WA)—100-w, lat. 45° 50' 25", long. 118° 17' 10".
- ***Milton-Freewater**—K53EK, City of Milton-Freewater, Box 6, Milton-Freewater, OR 97862 (KOIN Ch. 6 Portland)—100-w, lat. 45° 49' 55", long. 118° 15' 37". Note: Licensed as LPTV.
- Milton-Freewater**—K55GC, City of Milton-Freewater, Box 6, Milton-Freewater, OR 97862 (KATU Ch. 2 Portland)—100-w, lat. 45° 49' 55", long. 118° 15' 37". Note: Licensed as LPTV.
- Milton-Freewater**—K618T, Oregon Public Bcstg., 7140 S.W. Macadam Ave., Portland, OR 97219 (KTVR Ch. 13 La Grande)—100-w, lat. 45° 49' 54", long. 118° 15' 38".
- Milton-Freewater**—K63DA, Citizens TV Inc., Box 2, Milton-Freewater, OR 97862 (KXLY-TV Ch. 4 Spokane, WA; KAYU-TV Ch. 28 Spokane, WA)—100-w, lat. 45° 50' 25", long. 118° 17' 10".
- Milton-Freewater**—K67DE, Citizens TV Inc., Box 2, Milton-Freewater, OR 97862 (KHQ-TV Ch. 6 Spokane, WA)—100-w, lat. 45° 50' 25", long. 118° 17' 10".
- Milton-Freewater**—K69AB, Citizens TV Inc., Box 2, Milton-Freewater, OR 97862 (KSPS-TV Ch. 7 Spokane, WA)—100-w, lat. 45° 50' 25", long. 118° 17' 10".
- Mitchell**—K04GY, Mitchell Community TV Inc., Box 188, Mitchell, OR 97750 (KTVB Ch. 7 Boise, ID)—1-w, lat. 44° 34' 16", long. 120° 02' 48".
- Mitchell**—K05DT, Mitchell Community TV Inc., Box 188, Mitchell, OR 97750 (KBCI-TV Ch. 2 Boise, ID)—1-w, lat. 44° 34' 16", long. 120° 02' 48".
- Mitchell**—K09KQ, Mitchell Community TV Inc., Box 188, Mitchell, OR 97750 (KATU Ch. 2 Portland)—1-w, lat. 44° 34' 16", long. 120° 02' 48".
- Mitchell**—K11JC, Mitchell Community TV Inc., Box 188, Mitchell, OR 97750 (KVAL-TV Ch. 13 Eugene)—1-w, lat. 44° 34' 16", long. 120° 02' 48".
- Mohler**—See K57DK, Rockaway.
- Montgomery Ranch & Spring River Butte**—K32CC, La Pine TV Inc., Box 153, La Pine, OR 97739 (KGW Ch. 8 Portland)—20-w, lat. 43° 52' 25", long. 121° 30' 11".
- Monument**—K09MZ, Monument TV Inc., Box 144, Monument, OR 97864 (KGW Ch. 8 Portland; KTVB Ch. 7 Boise, ID)—1-w, lat. 44° 50' 27", long. 119° 27' 50".
- Monument**—K11NM, Monument TV Inc., Box 144, Monument, OR 97864 (KBCI-TV Ch. 2 Boise, ID; KOIN Ch. 6 Portland)—1-w, lat. 44° 50' 27", long. 119° 27' 50".
- Monument**—K12MX, Monument TV Inc., Box 144, Monument, OR 97864 (KOPB-TV Ch. 10 Portland)—1-w, lat. 44° 50' 27", long. 119° 27' 50".
- Monument**—K13OH, Monument TV Inc., Box 144, Monument, OR 97864 (KIVI Ch. 6 Nampa-Boise-Caldwell, ID)—1-w, lat. 44° 50' 27", long. 119° 27' 50".
- Mount Vernon**—See K68CB, John Day.
- Murphy & New Hope**—K34BV, California-Oregon Bcstg. Inc., Box 10185, Eugene, OR 97440 (KOBI Ch. 5 Medford)—20-w, lat. 42° 17' 36", long. 123° 20' 13".
- Myrtle Creek**—K08FU, Myrtle Creek Chamber of Commerce, Box 310, Myrtle Creek, OR 97457 (KEZI Ch. 9 Eugene)—1-w, lat. 43° 01' 04", long. 123° 16' 53".
- Myrtle Creek**—K13HM, Southwest Oregon Television Bcstg. Corp., 1850 N.E. Stephens St., Roseburg, OR 97470 (KPIC Ch. 4 Roseburg)—10-w, lat. 43° 01' 04", long. 123° 16' 53". Requests CP for change to lat. 43° 01' 05", long. 123° 18' 46". BPTV-JE04152T.
- Myrtle Point & Broadbent**—K55FM, Oregon Public Bcstg., 7140 S.W. Macadam Ave., Portland, OR 97219 (KOPB-TV Ch. 10 Portland; KOAC-TV Ch. 7 Corvallis)—100-w, lat. 43° 01' 05", long. 124° 10' 36".
- Myrtle Point, Broadbent & Norway**—K02GO, Broadbent TV Translator Inc., Box 51, Broadbent, OR 97414 (KEZI Ch. 9 Eugene)—1-w, lat. 43° 01' 05", long. 124° 10' 36".
- Myrtle Point, Broadbent, Catching Creek, Gaylord & Norway**—K07JP, Broadbent TV Translator Inc., Box 51, Broadbent, OR 97414 (KOBI Ch. 5 Medford)—1-w, lat. 43° 01' 05", long. 124° 10' 36".
- Myrtle Point, Broadbent, Catching Creek, Gaylord & Norway**—K13KQ, Broadbent TV Translator Inc., Box 51, Broadbent, OR 97414 (KCBY-TV Ch. 11 Coos Bay-North Bend)—1-w, lat. 43° 01' 05", long. 124° 10' 36".
- Neah-Kah-Nie**—See K57DK, Rockaway.
- Nehalem**—See K57DK, Rockaway.
- Nesika Beach**—See K02IQ, Squaw Valley.
- Nesika Beach**—K208I, Freedom Communications Inc., Box 10, 1440 Rossanley Dr., Medford, OR 97501 (KTVL Ch. 10 Medford)—100-w, lat. 42° 23' 51", long. 124° 21' 51".
- New Hope**—See K34BV, Murphy.
- New Idaho District**—See K07NR, Lakeview.
- Newberg**—K66EJ, Watch TV Inc., 1332 N.W. Kearney St., Portland, OR 97209 (KBSP-TV Ch. 22 Salem)—380-w, lat. 45° 21' 17", long. 122° 59' 23". Note: Licensed as LPTV.
- Newburg & Tigard**—K18EL, KPDX License Partnership, 10220 River Rd., Potomac, MD 20854 (KPDX Ch. 49 Vancouver, WA)—1000-w, lat. 45° 21' 17", long. 122° 59' 17". Note: Licensed as LPTV.
- ***Newport**—K15DS, KPDX License Partnership, 10220 River Rd., Potomac, MD 20854 (KPDX Ch. 49 Vancouver, WA)—1000-w, lat. 44° 45' 23", long. 124° 02' 49".
- Newport**—K29AZ, Providence Journal Co., 75 Fountain St., Providence, RI 02902 (KGW Ch. 8 Portland)—1000-w, lat. 44° 45' 23", long. 124° 02' 49". Note: Licensed as LPTV.
- Newport**—See K38CZ, Lincoln City.
- Newport**—K71AS, Eugene Television Inc., Box 1313, Eugene, OR 97440—lat. 44° 45' 24", long. 124° 02' 47".
- Newport & Otter Rock**—K55DA, Eugene Television Inc., Box 1313, Eugene, OR 97440—50-w, lat. 44° 45' 23", long. 124° 02' 52".
- Newport, Seal Rock & South Beach**—K66AS, Oregon Public Bcstg., 7140 S.W. Macadam Ave., Portland, OR 97219 (KOAC-TV Ch. 7 Corvallis)—100-w, lat. 44° 45' 24", long. 124° 02' 47".
- North Bank**—See K02IQ, Squaw Valley.
- North Bend**—See K13JQ, Empire.
- North Bend**—See K17AA, Coos Bay.
- North La Pine**—K34AI, La Pine TV Corp., Box 153, La Pine, OR 97739 (KOIN Ch. 6 Portland)—20-w, lat. 43° 52' 25", long. 121° 30' 11".
- North La Pine & Sun River**—K38DT, La Pine TV Inc., Box 153, La Pine, OR 97739 (KGW Ch. 8 Portland)—20-w, lat. 43° 52' 25", long. 121° 30' 11".
- North Powder**—See K62BK, Elgin.
- Norway**—See K02GO, Myrtle Point.
- Norway**—See K07JP, Myrtle Point.
- Norway**—See K13KQ, Myrtle Point.
- Nyssa**—See K15DY, Ontario.
- O'Brien**—See K02DV, Bridgeview.
- Oak**—See K53CU, Roseburg.
- Oak Creek Valley**—See K11BX, Idleyld Park.
- Oakland**—K07IA, KEZI Inc., Box 7009, Eugene, OR 97401 (KEZI Ch. 9 Eugene)—1-w, lat. 43° 25' 29", long. 123° 18' 14".
- Oakland**—See K68BG, Gñde.
- Oakland & Union Gap**—K12IA, Southwest Oregon Television Bcstg. Corp., 1850 N.E. Stephens St., Roseburg, OR 97470 (KPIC Ch. 4 Roseburg)—1-w, lat. 43° 24' 10", long. 123° 18' 45".
- Oakridge**—K02CY, Upper Willamette TV Reflector System Inc., Box 359-X, Oakridge, OR 97463 (KVAL-TV Ch. 13 Eugene)—1-w, lat. 43° 44' 54", long. 122° 26' 15".
- Oakridge**—K04CT, Upper Willamette TV Reflector System Inc., Box 359-X, Oakridge, OR 97463 (KEZI Ch. 9 Eugene)—1-w, lat. 43° 44' 54", long. 122° 26' 15".
- Oakridge**—K11SZ, Oregon Public Bcstg., 7140 S.W. Macadam Ave., Portland, OR

- 97219 (KOAC-TV Ch. 7 Corvallis)—10-w, lat. 43° 44' 54", long. 122° 26' 15".
- Old Military Road**—See K13JR, Jacksonville.
- Ontario, Adrian, Nyssa & Vale**—K15DY, Oregon Public Bcstg., 7140 S.W. Macadam Ave., Portland, OR 97219 (KTVR Ch. 13 La Grande)—100-w, lat. 44° 03' 53", long. 116° 54' 14".
- Oregon Canyon**—K05DE, Oregon Canyon Ranches, John Echave, McDermitt, NV 89421 (KTVB Ch. 7 Boise, ID)—1-w, lat. 42° 19' 03", long. 117° 52' 03".
- Oregon Canyon**—K11PO, Oregon Canyon TV Assn., John Echave, McDermitt, NV 89421 (KIVI Ch. 6 Nampa-Boise-Caldwell, ID)—1-w, lat. 42° 16' 05", long. 117° 49' 57".
- Oregon Canyon**—K13HT, Oregon Canyon Ranches, John Echave, McDermitt, NV 89421 (KBCI-TV Ch. 2 Boise, ID)—1-w, lat. 42° 19' 03", long. 117° 52' 03".
- Otter Rock**—See K55DA, Newport.
- Oxbow**—K02JS, Idaho Power Co., Box 70, Boise, ID 83707 (KIVI Ch. 6 Nampa-Boise-Caldwell, ID)—1-w, lat. 44° 57' 34", long. 116° 49' 57".
- Oxbow**—K04ET, Idaho Power Co., Box 70, Boise, ID 83707 (KBCI-TV Ch. 2 Boise, ID)—1-w, lat. 44° 57' 34", long. 116° 49' 57".
- Oxbow**—K06ER, Idaho Power Co., Box 70, Boise, ID 83707 (KTVB Ch. 7 Boise, ID)—1-w, lat. 44° 57' 34", long. 116° 49' 57".
- Pacific City & Cloverdale**—K68BA, Oregon Public Bcstg., 7140 S.W. Macadam Ave., Portland, OR 97219 (KOAC-TV Ch. 7 Corvallis)—100-w, lat. 45° 12' 52", long. 123° 45' 16".
- Paistey**—K09VC, Oregon Public Bcstg., 7140 S.W. Macadam Ave., Portland, OR 97219 (KOPB-TV Ch. 10 Portland)—1-w, lat. 42° 41' 42", long. 120° 33' 13".
- Paistey & Valley Falls**—K04JN, Paistey TV Inc., Box 128, Paistey, OR 97636 (KTVL Ch. 10 Medford; KOAB-TV Ch. 3 Bend)—10-w, lat. 42° 23' 31", long. 120° 22' 04".
- Paistey, Clover Flats & Valley Falls**—K06BP, Paistey TV Inc., Box 128, Paistey, OR 97636 (KOTI Ch. 2 Klamath Falls)—10-w, lat. 42° 37' 39", long. 120° 22' 12".
- Paulina & vicinity**—K04IV, Paulina Telecasters Inc., Box 6, Paulina, OR 97751 (KVAL-TV Ch. 13 Eugene)—10-w, lat. 44° 12' 00", long. 119° 43' 00".
- Pelican City**—See K07PU, Klamath Falls.
- Pendleton**—K36DP, Blue Mountain Translator District, Box 901, La Grande, OR 97850 (KGW Ch. 8 Portland)—100-w, lat. 45° 12' 47", long. 119° 17' 41".
- Pendleton**—K44DY, KPDX License Partnership, 10220 River Rd., Potomac, MD 20854 (KPDX Ch. 49 Vancouver, WA)—1000-w, lat. 45° 48' 04", long. 118° 22' 42". Note: Licensed as LPTV.
- Pendleton & Umatilla County (eastern)**—K59BO, Oregon Public Bcstg., 7140 S.W. Macadam Ave., Portland, OR 97219 (KTVR Ch. 13 La Grande)—100-w, lat. 45° 35' 20", long. 118° 34' 54".
- Pendleton, Hermiston & Umatilla**—K32DE, Blue Mountain Translator District, Box 901, La Grande, OR 97850 (KOIN Ch. 6 Portland)—1-w, lat. 45° 12' 47", long. 119° 17' 41".
- Pendleton, Hermiston & Umatilla**—K36DP, Blue Mountain Translator District, Box 1651, Rte. 1, La Grande, OR 97850 (KGW Ch. 8 Portland)—100-w, lat. 45° 12' 47", long. 119° 17' 41".
- Pendleton, Hermiston & Umatilla**—K38AH, Blue Mountain Translator District, Box 1651, Rte. 1, La Grande, OR 97850 (KPTV Ch. 12 Portland)—100-w, lat. 45° 12' 47", long. 119° 17' 41".
- Phoenix**—See K04EO, Ashland.
- Phoenix**—K34DJ, Southern Oregon Public Television Inc., 34 S. Fir St., Medford, OR 97501—lat. 42° 17' 55", long. 122° 44' 59".
- Phoenix & Talent**—K16GU, Freedom Communications Inc., Box 10, 1440 Rossanley Dr., Medford, OR 97501 (KTVL Ch. 10 Medford)—1000-w, lat. 42° 17' 43", long. 122° 45' 00".
- Pinehurst**—K13PF, Southern Oregon Public Television Inc., 34 S. Fir St., Medford, OR 97501 (KSYS Ch. 8 Medford)—10-w, lat. 42° 08' 22", long. 122° 26' 25".
- Pistol River**—K07PI, Pistol River Translator Group, Box 14, Pistol River, OR 97444 (KDRV Ch. 12 Medford)—1-w, lat. 42° 25' 08", long. 124° 23' 08".
- Plush**—K04CB, Plush TV Inc., Box 14, Plush, OR 97637 (KOTI Ch. 2 Klamath Falls)—5-w, lat. 42° 18' 30", long. 119° 52' 30".
- Port Orford**—K02GF, North Curry Translators Inc., 27 Hamlet Rd., Port Orford, OR 97465 (KCBY-TV Ch. 11 Coos Bay-North Bend)—10-w, lat. 42° 44' 30", long. 124° 30' 30".
- Port Orford**—K08AK, California-Oregon Bcstg. Inc., 125 S. Fir, Medford, OR 97501 (KOBI Ch. 5 Medford)—5-w, lat. 42° 44' 30", long. 124° 30' 30".
- Port Orford**—K13AU, North Curry Translators Inc., 27 Hamlet Rd., Port Orford, OR 97465—1-w, lat. 42° 44' 30", long. 124° 30' 30".
- Port Orford**—K14GT, Freedom Communications Inc., Box 10, 1440 Rossanley Dr., Medford, OR 97501 (KTVL Ch. 10 Medford)—20.0-w, lat. 42° 44' 30", long. 124° 30' 30".
- Port Orford**—K61BU, Oregon Public Bcstg., 7140 S.W. Macadam Ave., Portland, OR 97219 (KOPB-TV Ch. 10 Portland)—100-w, lat. 42° 44' 30", long. 124° 30' 09".
- Portland**—K58CO, Northwest Christian Bcstg., Suite 610, 1115 Madison NE, Salem, OR 97303 (K61CC Ch. 61 Salem)—100-w, lat. 45° 27' 17", long. 112° 33' 01". Note: Licensed as LPTV.
- Portland**—K62DV, Watch TV Inc., 1332 N.W. Kearney St., Portland, OR 97209 (KBSP-TV Ch. 22 Salem)—750-w, lat. 45° 29' 25", long. 122° 41' 49". Note: Licensed as LPTV.
- Powers**—K61EH, Powers TV Translator Inc., Box 296, Powers, OR 97466 (KMTZ Ch. 23 Coos Bay)—20-w, lat. 42° 53' 11", long. 124° 05' 29".
- Powers**—K66DG, Powers TV Translator Inc., Box 296, Powers, OR 97466 (KCBY-TV Ch. 11 Coos Bay-North Bend)—20-w, lat. 42° 53' 11", long. 124° 05' 29".
- Powers**—K69AM, Powers TV Translator Inc., Box 296, Powers, OR 97466 (KCBY-TV Ch. 11 Coos Bay-North Bend)—20-w, lat. 42° 53' 11", long. 124° 05' 29".
- Powers**—K73BR, Powers TV Translator Inc., Box 296, Powers, OR 97466—lat. 42° 53' 12", long. 124° 05' 30".
- Powers & Florence**—K64DA, Powers TV Translator Inc., Box 296, Powers, OR 97466 (KEZI Ch. 9 Eugene)—10-w, lat. 42° 53' 11", long. 124° 05' 29".
- Prairie City & Unity**—K05JL, Oregon Public Bcstg., 7140 S.W. Macadam Ave., Portland, OR 97219 (KTVR Ch. 13 La Grande)—5.5-w, lat. 44° 26' 25", long. 118° 25' 09".
- Prairie City (rural area S of)**—K11LT, Prairie City Lions Club, Box 116, Prairie City, OR 97869 (KBCI-TV Ch. 2 Boise, ID)—1-w, lat. 44° 26' 31", long. 118° 25' 15".
- Prairie City (rural area S of)**—K13MM, Prairie City Lions Club, Box 116, Prairie City, OR 97869 (KTVB Ch. 7 Boise, ID)—1-w, lat. 44° 26' 31", long. 118° 25' 15".
- Prairie City (rural areas S & W)**—K09ME, Prairie City Lions Club, Box 116, Prairie City, OR 97869 (KAIO Ch. 4 Boise, ID)—1-w, lat. 44° 26' 31", long. 118° 25' 15".
- Prairie City (rural areas S & W)**—K12LW, Prairie City Lions Club, Box 116, Prairie City, OR 97869 (KIVI Ch. 6 Nampa-Boise-Caldwell, ID)—1-w, lat. 44° 26' 31", long. 118° 25' 15".
- Princeton & Virginia Valley**—K10IO, Princeton Community TV, 253 N. Broadway, Burns, OR 97720 (KTVB Ch. 7 Boise, ID)—1-w, lat. 43° 15' 00", long. 118° 30' 00".
- Princeton & Virginia Valley region**—K13RT, Princeton Community TV, 253 N. Broadway, Burns, OR 97720 (KIVI Ch. 6 Nampa-Boise-Caldwell, ID)—1-w, lat. 43° 15' 00", long. 118° 30' 00".
- Prineville**—K08KN, Providence Journal Co., 75 Fountain St., Providence, RI 02902 (KGW Ch. 8 Portland)—lat. 44° 11' 51", long. 120° 58' 35". Note: Licensed as LPTV.
- Prineville**—K31CR, KOIN-TV Inc., 222 S.W. Columbia St., Portland, OR 97201 (KOIN Ch. 6 Portland)—1000-w, lat. 44° 11' 51", long. 120° 58' 35".
- Prineville**—K44AH, Oregon TV Inc., 735 S.W. 20th Place, Portland, OR 97205 (KPTV Ch. 12 Portland)—100-w, lat. 44° 26' 05", long. 120° 57' 06".
- Prineville**—K54AP, Fisher Bcstg. Inc., 100 4th Ave. N, Seattle, WA 98109 (KATU Ch. 2 Portland)—100-w, lat. 44° 26' 17", long. 120° 57' 13".
- Prineville**—K66AZ, Resort Bcstg. Co., 62990 O.B. Riley Rd., Bend, OR 97701 (KTVZ Ch. 21 Bend)—1-w, lat. 44° 26' 05", long. 120° 57' 06".
- *Prineville & Redmond**—K29CI, Fisher Bcstg. Inc., 100 4th Ave. N, Seattle, WA 98109 (KATU Ch. 2 Portland)—902-w, lat. 44° 11' 51", long. 120° 58' 35".
- Prineville & Redmond**—K46AK, Providence Journal Co., 75 Fountain St., Providence, RI 02902 (KGW Ch. 8 Portland)—100-w, lat. 44° 26' 05", long. 120° 57' 06". Holds CP for change to lat. 44° 26' 17", long. 120° 57' 13". BPTT-920214WF.
- *Prineville & Redmond**—K50DN, Oregon TV Inc., 735 S.W. 20th Place, Portland, OR 97205 (KPTV Ch. 12 Portland)—1000-w, lat. 44° 11' 51", long. 120° 58' 35".
- Prineville & Redmond**—K52AK, KOIN-TV, 222 S.W. Columbia St., Portland, OR 97201 (KOIN Ch. 6 Portland)—100-w, lat. 44° 26' 17", long. 120° 57' 13".
- Prineville & vicinity**—K68AE, Oregon Public Bcstg., 7140 S.W. Macadam Ave., Portland, OR 97219 (KOPB-TV Ch. 10 Portland)—100-w, lat. 44° 26' 05", long. 120° 57' 06".
- Prospect**—K02JG, Southern Oregon Public Television Inc., 34 S. Fir St., Medford, OR 97501 (KSYS Ch. 8 Medford)—10-w, lat. 42° 43' 36", long. 122° 36' 28".
- Prospect**—K07GI, Prospect Lions Club Inc., Prospect, OR 97536 (KTVL Ch. 10 Medford)—1-w, lat. 42° 43' 36", long. 122° 36' 28".
- Prospect**—K13KO, California-Oregon Bcstg. Inc., Box 10185, Eugene, OR 97440 (KCBY-TV Ch. 11 Coos Bay-North Bend)—5-w, lat. 43° 45' 57", long. 122° 25' 08".
- Redmond**—See K29CI, Prineville.

Translators—Oregon

- Redmond**—See K46AK, Prineville.
- Redmond**—See K50DN, Prineville.
- Redmond**—See K52AK, Prineville.
- ***Reedsport**—K02NW, Oregon Public Bcstg., 7140 S.W. Macadam Ave., Portland, OR 97219 (KOAC-TV Ch. 7 Corvallis)—10-w, lat. 43° 41' 53", long. 124° 05' 42".
- Reedsport**—K35DL, California-Oregon Bcstg. Inc., Box 10185, Eugene, OR 97440 (KOB Ch. 5 Medford)—20-w, lat. 43° 40' 40", long. 124° 06' 36".
- ***Richland**—K08KW, Oregon Public Bcstg., 7140 S.W. Macadam Ave., Portland, OR 97219 (KTVR Ch. 13 La Grande)—1-w, lat. 44° 36' 32", long. 117° 16' 40".
- Richmond**—K03BJ, Spray Community TV Inc., Spray, OR 97874 (KOIN Ch. 6 Portland)—1-w, lat. 44° 45' 28", long. 119° 57' 45".
- Riddle**—See K02CG, Canyonville.
- Riddle**—See K07KT, Canyonville.
- Riddle**—See K11GH, Tri-City.
- Riley & Alkali Lake**—K06GE, Countrywide TV Inc., Box 133, Burns, OR 97720 (KTVL Ch. 10 Medford)—10-w, lat. 43° 33' 30", long. 120° 04' 28".
- Riley, Alkalai Lake & Christmas Valley**—K05HO, Countywide TV Translator District, Box 149, Bend, OR 97709 (KTVZ Ch. 21 Bend)—10-w, lat. 43° 33' 30", long. 120° 04' 28".
- Riverside**—K09ML, Riverside Community TV, 253 N. Broadway, Burns, OR 97720 (KIVI Ch. 6 Nampa-Boise-Caldwell, ID)—2.5-w, lat. 43° 31' 29", long. 118° 11' 08".
- Riverside**—K11LO, Riverside Community TV, 253 N. Broadway, Burns, OR 97720 (KTVB Ch. 7 Boise, ID)—1-w, lat. 43° 31' 29", long. 118° 11' 08".
- Riverside**—K13ME, Riverside Community TV, 253 N. Broadway, Burns, OR 97720 (KBCI-TV Ch. 2 Boise, ID)—1-w, lat. 43° 31' 29", long. 118° 11' 08".
- Rockaway**—K47CD, North Tillamook County TV Translators Inc., Box 58, Rockaway, OR 97136 (KATU Ch. 2 Portland)—100-w, lat. 45° 44' 27", long. 123° 56' 10".
- Rockaway**—K70CV, North Tillamook County TV Translators Inc., Box 58, Rockaway, OR 97136—lat. 45° 44' 27", long. 123° 56' 10".
- Rockaway**—K72DD, North Tillamook County TV Translators Inc., Box 58, Rockaway, OR 97136—lat. 45° 44' 27", long. 123° 56' 10".
- Rockaway**—K74BU, North Tillamook County TV Translators Inc., Box 58, Rockaway, OR 97136—lat. 45° 44' 27", long. 123° 56' 10".
- Rockaway & Manzanita**—K44AV, North Tillamook County TV Translators Inc., Box 58, Rockaway, OR 97136 (KGW Ch. 8 Portland)—100-w, lat. 45° 44' 27", long. 123° 56' 10".
- Rockaway & vicinity**—K53BV, North Tillamook County TV Translators Inc., Box 58, Rockaway, OR 97136 (KPTV Ch. 12 Portland)—100-w, lat. 45° 44' 27", long. 123° 56' 10".
- Rockaway & vicinity**—K77BG, North Tillamook County TV Translators Inc., Box 58, Rockaway, OR 97136 (KOIN Ch. 6 Portland)—20-w, lat. 45° 44' 27", long. 123° 56' 10".
- Rockaway, Manzanita, Mohler, Neah-Kah-Nie, Nehalem & Wheeler**—K57DK, North Tillamook County TV Translators Inc., Box 58, Rockaway, OR 97136 (KOPB-TV Ch. 10 Portland)—10-w, lat. 45° 44' 27", long. 123° 56' 10".
- Rogue River**—K03BZ, Freedom Communications Inc., Box 10, 1440 Rossanley Dr., Medford, OR 97501 (KTVL Ch. 10 Medford)—10-w, lat. 42° 26' 56", long. 123° 11' 22".
- Rogue River**—K67EX, Better Life Television, 36505 Ditch Creek Rd., Rogue River, OR 97537—100-w, lat. 42° 25' 35", long. 123° 08' 58".
- Rome**—K10GM, Rome TV District, 3747 Kiger Rd., Jordan Valley, OR 97910 (KBCI-TV Ch. 2 Boise, ID)—1-w, lat. 42° 51' 08", long. 117° 41' 09".
- Roseburg**—K29AX, California-Oregon Bcstg. Inc., Box 10185, Eugene, OR 97440 (KROZ Ch. 36 Roseburg)—100-w, lat. 43° 12' 03", long. 123° 22' 58". Note: Licensed as LPTV.
- ***Roseburg**—K57FS, Better Life Television, 36505 Ditch Creek Rd., Rogue River, OR 97537 (K65EJ Ch. 65 Grants Pass)—100-w, lat. 43° 12' 03", long. 123° 22' 58".
- Roseburg**—K62DR, California-Oregon Bcstg. Inc., Box 10185, Eugene, OR 97440 (KOB Ch. 5 Medford)—100-w, lat. 43° 12' 03", long. 123° 22' 58". Note: Licensed as LPTV.
- Roseburg**—K66BF, Oregon Public Bcstg., 7140 S.W. Macadam Ave., Portland, OR 97219 (KOAC-TV Ch. 7 Corvallis)—100-w, lat. 43° 12' 10", long. 123° 22' 55".
- Roseburg, Deer Creek, Garden Valley, Glengary area, Oak (N area), Roseburg (S & W area) & Winchester**—K53CU, KEZI Inc., Box 7009, Eugene, OR 97401 (KEZI Ch. 9 Eugene)—100-w, lat. 43° 12' 22", long. 123° 21' 56".
- Ruch & Applegate**—K13PI, Southern Oregon Public Television Inc., 34 S. Fir St., Medford, OR 97501 (KSYS Ch. 8 Medford)—5-w, lat. 42° 13' 17", long. 123° 01' 27".
- Ruch & Applegate**—K43BJ, Soda Mountain Bcstg. Inc., 2225 Coburg Rd., Eugene, OR 97401 (KDRV Ch. 12 Medford)—20-w, lat. 42° 13' 09", long. 123° 01' 30".
- Salem**—K30EH, Communications Properties Inc., 105 Cedar Green Lane, Berkeley Heights, NJ 07922 (KGW Ch. 8 Portland)—10-w, lat. 45° 12' 53", long. 123° 45' 14". Holds CP for change to lat. 44° 59' 05", long. 123° 08' 30". BPTT-930402ZW.
- ***Salem & Dallas**—K27ER, KPDX License Partnership, 10220 River Rd., Potomac, MD 20854 (KPDX Ch. 49 Vancouver, WA)—1000-w, lat. 44° 59' 05", long. 123° 08' 30".
- Scottsburg**—K02DB, Eugene Television Inc., Box 1313, Eugene, OR 97440 (KVAL-TV Ch. 13 Eugene)—10-w, lat. 43° 38' 00", long. 123° 49' 00".
- Scottsburg**—K06IO, KEZI Inc., Box 7009, Eugene, OR 97401 (KEZI Ch. 9 Eugene)—10-w, lat. 43° 38' 12", long. 123° 49' 31".
- Seal Rock**—See K66AS, Newport.
- Seaside**—K71AP, Seaside Video Club, Box 74, 606 12th Ave., Seaside, OR 97138—lat. 45° 57' 11", long. 123° 56' 16".
- Seaside & Astoria**—K21DE, KPDX License Partnership, 10220 River Rd., Potomac, MD 20854 (KPDX Ch. 49 Vancouver, WA)—1000-w, lat. 46° 00' 10", long. 123° 54' 58".
- Seaside & Cannon Beach**—K62BF, Oregon Public Bcstg., 7140 S.W. Macadam Ave., Portland, OR 97219—100-w, lat. 45° 57' 11", long. 123° 56' 16".
- Seaside, Gearhart & Warrenton**—K75AJ, Seaside Video Club, 606 12th Ave., Seaside, OR 97138 (KOIN Ch. 6 Portland)—100-w, lat. 45° 57' 11", long. 123° 56' 16".
- Seaside, Gearhart & Warrenton**—K78AQ, Seaside Video Club, 606 12th Ave., Seaside, OR 97138 (KPTV Ch. 12 Portland)—20-w, lat. 45° 57' 11", long. 123° 56' 16".
- Seaside, Gearhart & Warrenton**—KB1AQ, Seaside Video Club, 606 12th Ave., Seaside, OR 97138 (KGW Ch. 8 Portland)—20-w, lat. 45° 57' 11", long. 123° 56' 16".
- Selma**—See K51BV, Cave Junction.
- Seven Oaks**—See K03EI, Tolo.
- Severance Ranch**—See K02JN, L/S Ranch.
- Severance Ranch**—See K06JN, L/S Ranch.
- Shady Cove**—K13PE, Southern Oregon Public Television Inc., 34 S. Fir St., Medford, OR 97501 (KSYS Ch. 8 Medford)—5-w, lat. 42° 42' 21", long. 122° 47' 06".
- Silver Lake**—K02EI, Silver Lake Community TV Assn., Box 196, Silver Lake, OR 97638 (KEZI Ch. 9 Eugene)—1-w, lat. 43° 03' 18", long. 121° 02' 16".
- Silver Lake**—K04AY, Silver Lake Community TV Assn., Box 196, Silver Lake, OR 97638 (KOIN Ch. 6 Portland)—1-w, lat. 43° 03' 18", long. 121° 02' 36".
- Silver Lake**—K0BLG, Oregon Public Bcstg., 7140 S.W. Macadam Ave., Portland, OR 97219 (KOAB-TV Ch. 3 Bend)—10-w, lat. 43° 09' 55", long. 120° 52' 50".
- Silver Lake**—K11RM, Silver Lake Community TV Assn., Box 196, Silver Lake, OR 97638 (KTVZ Ch. 21 Bend)—10-w, lat. 43° 09' 55", long. 120° 52' 50".
- South Beach**—See K66AS, Newport.
- South Willamette**—See K11GT, Eugene.
- Spray**—K07EM, Spray Community TV Inc., Spray, OR 97874 (KOIN Ch. 6 Portland)—0.66-w, lat. 44° 48' 15", long. 119° 47' 25".
- Springfield**—See K57EL, Eugene.
- Springfield**—See K65ER, Eugene.
- Squaw Valley**—K07KZ, Northwest Television Inc., Box 1313, Eugene, OR 97405 (KCBY-TV Ch. 11 Coos Bay-North Bend)—5-w, lat. 42° 24' 03", long. 124° 21' 29".
- Squaw Valley**—K13MI, Community TV Assn. Inc., Box 9, Gold Beach, OR 97444 (KIEM-TV Ch. 3 Eureka, CA; KOB Ch. 5 Medford)—5-w, lat. 42° 24' 03", long. 124° 21' 29".
- Squaw Valley, Gold Beach, Nesika Beach, North Bank & Wedderburn**—K02IQ, Soda Mountain Bcstg. Inc., 2225 Coburg Rd., Eugene, OR 97401 (KDRV Ch. 12 Medford)—20-w, lat. 42° 24' 03", long. 124° 21' 29".
- Steamboat**—K02KO, Oregon Public Bcstg., 7140 S.W. Macadam Ave., Portland, OR 97219—lat. 43° 20' 38", long. 122° 41' 23".
- Summer Lake**—K07FW, Paisley TV Inc., Box 128, Paisley, OR 97636 (KOTI Ch. 2 Klamath Falls)—1-w, lat. 42° 50' 30", long. 120° 47' 25".
- Summerville**—See K52DT, Imbler.
- Sun River & La Pine**—K62AJ, Fisher Bcstg. Inc., 100 4th Ave. N, Seattle, WA 98109 (KATU Ch. 2 Portland)—20-w, lat. 44° 20' 11", long. 121° 11' 15". Holds CP for change to lat. 43° 52' 25", long. 121° 30' 11". BPTT-930401TL.
- Sutherlin**—See K11BX, Idleyld Park.
- Sutherlin**—See K68BG, Glide.

- Sweet Home**—K05AQ, East Linn Community Telecasters Inc., 40421 Holley Heights Loop, Sweet Home, OR 97386 (KPTV Ch. 12 Portland)—1-w, lat. 44° 24' 11", long. 122° 48' 10".
- Sweet Home**—K11CG, East Linn Community Telecasters Inc., 40421 Holley Heights Loop, Sweet Home, OR 97386 (KGW Ch. 8 Portland)—1-w, lat. 44° 24' 11", long. 122° 48' 10".
- Swishhome**—K02AP, Siuslaw Translator Inc., Box 43, Swishhome, OR 97480 (KOIN Ch. 6 Portland)—1-w, lat. 44° 03' 19", long. 123° 48' 52".
- Swishhome**—K04AW, Siuslaw Translator Inc., Box 43, Swishhome, OR 97480 (KEZI Ch. 9 Eugene)—1-w, lat. 44° 03' 19", long. 123° 48' 52".
- Swishhome**—K05AN, Siuslaw Translator Inc., Box 43, Swishhome, OR 97480 (KVAL-TV Ch. 13 Eugene)—1-w, lat. 44° 03' 19", long. 123° 48' 52".
- Talent**—See K04EO, Ashland.
- Talent**—See K16CU, Phoenix.
- Terrebonne**—K57CH, Oregon TV Inc., 735 S.W. 20th Place, Portland, OR 97205 (KPTV Ch. 12 Portland)—20-w, lat. 44° 20' 11", long. 121° 11' 15".
- Terrebonne**—K608Q, Providence Journal Co., 75 Fountain St., Providence, RI 02902 (KGW Ch. 8 Portland)—20-w, lat. 44° 20' 11", long. 121° 11' 15".
- Terrebonne**—K65AE, KOIN-TV Inc., 222 S.W. Columbia St., Portland, OR 97201 (KOIN Ch. 6 Portland)—20-w, lat. 44° 20' 11", long. 121° 11' 15".
- The Dalles**—K51EH, KPDX License Partnership, 10220 River Rd., Potomac, MD 20854 (KPDX Ch. 49 Vancouver, WA)—1000-w, lat. 45° 42' 43", long. 121° 06' 58". Note: Licensed as LPTV.
- The Dalles**—K59EK, Providence Journal Co., 75 Fountain St., Providence, RI 02902 (KGW Ch. 8 Portland)—100-w, lat. 45° 42' 43", long. 121° 06' 58".
- The Dalles**—K64BK, KOIN-TV Inc., 222 S.W. Columbia St., Portland, OR 97201 (KOIN Ch. 6 Portland)—100-w, lat. 45° 42' 43", long. 121° 06' 58".
- The Dalles & Dufur, OR & Goldendale, WA**—K66AH, Oregon Public Bcstg., 7140 S.W. Macadam Ave., Portland, OR 97219 (KOPB-TV Ch. 10 Portland)—100-w, lat. 45° 12' 41", long. 121° 44' 05".
- The Dalles, OR & Goldendale, WA**—K61BX, Fisher Bcstg. Inc., 100 4th Ave. N., Seattle, WA 98109 (KATU Ch. 2 Portland)—100-w, lat. 45° 42' 43", long. 121° 06' 58".
- The Dalles, OR & Goldendale, WA**—K69AH, Oregon Television Inc., 735 S.W. 20th Place, Portland, OR 97205 (KPTV Ch. 12 Portland)—10-w, lat. 45° 42' 43", long. 121° 06' 58".
- Tigard**—See K18EL, Newburg.
- Tillamook**—K35CR, KPDX License Partnership, 10220 River Rd., Potomac, MD 20854 (KPDX Ch. 49 Vancouver, WA)—1000-w, lat. 45° 27' 21", long. 123° 49' 49".
- Tillamook**—K40EG, Providence Journal Co., 75 Fountain St., Providence, RI 02902 (KOAC-TV Ch. 7 Corvallis; KGW Ch. 8 Portland)—10-w, lat. 45° 12' 53", long. 123° 45' 14". Requests CP for change to lat. 45° 12' 51", long. 123° 45' 11". BPTT-9311091B.
- Tillamook**—K43EJ, Fisher Bcstg. Inc., Box 2, 2153 Sandy Blvd., Portland, OR 97207 (KATU Ch. 2 Portland)—20-w, lat. 45° 12' 51", long. 123° 45' 11".
- Tillamook**—K52ET, Tillamook TV Translators Inc., Box 295, Tillamook, OR 97141 (KOIN Ch. 6 Portland)—10-w, lat. 42° 12' 51", long. 123° 45' 11".
- Tillamook**—K71AL, KPDX License Partnership, 10220 River Rd., Potomac, MD 20854 (KPTV Ch. 12 Portland)—10-w, lat. 45° 12' 53", long. 123° 45' 14". Requests CP to change city of license to Portland, from Ch. 71 to Ch. 35, lat. 45° 31' 22", long. 122° 45' 07". BPTT-JE04152U.
- Toketee Falls**—K07DS, Toketee Falls Improvement Club, Toketee Falls Rte., Idlelyd Park, OR 97447 (KOBI Ch. 5 Medford)—1-w, lat. 43° 16' 27", long. 122° 25' 57".
- Toketee Falls**—K12FZ, Toketee Falls Improvement Club, Toketee Falls Rte., Idlelyd Park, OR 97447 (KTVL Ch. 10 Medford)—1-w, lat. 43° 16' 27", long. 122° 25' 57".
- Tolo, Eagle Point, Seven Oaks & White City**—K03EI, California-Oregon Bcstg. Inc., Box 10185, Eugene, OR 97440 (KOBI Ch. 5 Medford)—5-w, lat. 42° 22' 37", long. 122° 50' 49".
- Toro**—See K55DQ, Gold Hill.
- Tri-City**—See K07KT, Canyonville.
- Tri-City**—K19AD, Wicks Broadcast Group L.P., Suite 702, 405 Park Ave., New York, NY 10022 (KMTR Ch. 16 Eugene)—lat. 43° 00' 13", long. 123° 21' 26". Note: Licensed as LPTV.
- Tri-City, Canyonville & Riddle**—K11GH, Southwest Oregon Television Bcstg. Corp., 1850 N.E. Stephens St., Roseburg, OR 97470 (KPIC Ch. 4 Roseburg)—1-w, lat. 42° 54' 06", long. 123° 17' 07".
- Twickenham**—K10EG, Spray Community TV Inc., Spray, OR 97874 (KOIN Ch. 6 Portland)—0.66-w, lat. 44° 44' 45", long. 120° 12' 20".
- Ukiah**—K03BQ, Ukiah TV Assn., Box 187, Ukiah, OR 97880 (KNDU Ch. 25 Richland-Pasco-Kennewick, WA)—1-w, lat. 45° 07' 30", long. 118° 56' 45".
- Umatilla**—See K32DE, Pendleton.
- Umatilla**—See K36DP, Pendleton.
- Umatilla**—See K38AH, Pendleton.
- Umatilla County**—See K5980, Pendleton.
- Umatilla County rural area**—K28EC, KPDX License Partnership, 10220 River Rd., Potomac, MD 20854 (KPDX Ch. 49 Vancouver, WA)—100-w, lat. 45° 12' 47", long. 119° 17' 41". Note: Licensed as LPTV.
- Umatilla River Valley**—K03AX, Umatilla River TV Assn. Inc., Box 29A, Rte. 1, Adams, OR 97810 (KEPR-TV Ch. 19 Pasco-Kennewick-Richland, WA)—1-w, lat. 45° 41' 33", long. 118° 21' 54".
- Union**—See K62BK, Elgin.
- Union**—See K64BB, La Grande.
- Union**—See K6680, Elgin.
- Union**—See K68AH, Elgin.
- Union Gap**—See K12IA, Oakland.
- Unity**—See K05JL, Prairie City.
- Upper Deschutes River**—See K04BJ, La Pine.
- Upper Deschutes River**—See K11GQ, La Pine.
- Upper Deschutes River**—See K13JF, La Pine.
- Vale**—K11MK, City of Vale, 252 B St., Vale, OR 97918 (KBCI-TV Ch. 2 Boise, ID)—1-w, lat. 43° 58' 37", long. 117° 13' 22".
- Vale**—K13NC, City of Vale, 252 B St., Vale, OR 97918 (KTVB Ch. 7 Boise, ID)—1-w, lat. 43° 58' 37", long. 117° 13' 22".
- Vale**—See K15DY, Ontario.
- Valley Falls**—See K04JN, Paisley.
- Valley Falls**—See K06BP, Paisley.
- Virginia Valley**—See K10IO, Princeton.
- Virginia Valley**—See K13RT, Princeton.
- Wallowa**—K598N, Oregon Public Bcstg., 7140 S.W. Macadam Ave., Portland, OR 97219 (KTVR Ch. 13 La Grande)—10-w, lat. 45° 35' 28", long. 117° 35' 45".
- Wallowa**—K77AW, Wallowa Valley TV Assn. Inc., Star Rte., Enterprise, OR 97828—lat. 45° 35' 28", long. 117° 35' 45".
- Wallowa**—K81AF, Wallowa Valley TV Assn. Inc., Star Rte., Enterprise, OR 97828—lat. 45° 35' 28", long. 117° 35' 45".
- Wallowa Valley**—K53AG, Wallowa Valley TV Assn. Inc., Star Rte., Enterprise, OR 97828 (KREM-TV Ch. 2 Spokane, WA)—20-w, lat. 45° 35' 28", long. 117° 35' 45".
- Wallowa Valley**—K55BJ, Wallowa Valley TV Assn. Inc., Star Rte., Enterprise, OR 97828 (KXLY-TV Ch. 4 Spokane, WA)—20-w, lat. 45° 35' 28", long. 117° 35' 45".
- Wallowa Valley**—K57AT, Wallowa Valley TV Assn. Inc., Star Rte., Enterprise, OR 97828—20-w, lat. 45° 35' 28", long. 117° 35' 45".
- Wallowa Valley**—K63AT, Wallowa Valley TV Assn. Inc., Star Rte., Enterprise, OR 97828 (KREM-TV Ch. 2 Spokane, WA)—100-w, lat. 45° 22' 45", long. 117° 22' 31".
- Wallowa Valley**—K65AY, Wallowa Valley TV Assn. Inc., Star Rte., Enterprise, OR 97828 (KXLY-TV Ch. 4 Spokane, WA)—100-w, lat. 45° 22' 45", long. 117° 22' 31".
- Wallowa Valley**—K67BF, Wallowa Valley TV Assn. Inc., Star Rte., Enterprise, OR 97828 (KQHQ-TV Ch. 6 Spokane, WA)—100-w, lat. 45° 22' 45", long. 117° 22' 31".
- Wallowa Valley**—K69AD, Wallowa Valley TV Assn. Inc., Star Rte., Enterprise, OR 97828 (KSPS-TV Ch. 7 Spokane, WA)—20-w, lat. 45° 22' 45", long. 117° 22' 31".
- Warrenton**—See K75AJ, Seaside.
- Warrenton**—See K78AQ, Seaside.
- Warrenton**—See K81AQ, Seaside.
- Wasco**—K33CJ, North Sherman TV Co-op, Box 292, Wasco, OR 97065 (KATU Ch. 2 Portland)—20-w, lat. 45° 44' 26", long. 120° 43' 46".
- Wasco**—K41CL, North Sherman TV Co-op, Box 292, Wasco, OR 97065 (KGW Ch. 8 Portland)—100-w, lat. 45° 44' 26", long. 120° 43' 46".
- Wasco**—K57CQ, North Sherman TV Co-op, Box 292, Wasco, OR 97065 (KOIN Ch. 6 Portland)—100-w, lat. 45° 44' 26", long. 120° 43' 46".
- Wasco**—K62AS, Sherman County Intermediate Education District, Star Rte. Box 95, Moro, OR 97039 (KTVR Ch. 13 La Grande)—100-w, lat. 45° 44' 26", long. 120° 43' 46".
- Wasco & Happner**—K67AD, North Sherman TV Co-op, Box 292, Wasco, OR 97065 (KPTV Ch. 12 Portland)—100-w, lat. 45° 44' 26", long. 120° 43' 46".

Translators—Oregon

Wedderburn—See K02IQ, Squaw Valley.

Wedderburn—K04MG, Community TV Assn. Inc., Box 9, Gold Beach, OR 97444 (KSYS Ch. 8 Medford)—20-w, lat. 42° 24' 03", long. 124° 21' 29".

West Side—See K07NR, Lakeview.

Weston—See K05BQ, Athena.

Weston—K11LE, Wildhorse Farmers TV Assn., Box 236, Weston, OR 97886 (KNDU Ch. 25 Richland-Pasco-Kennewick, WA)—1-w, lat. 45° 47' 53", long. 118° 23' 50".

Wheeler—See K57DK, Rockaway.

White City—See K03EI, Tolo.

Williams—K02JJ, Southern Oregon Public Television Inc., 34 S. Fir St., Medford, OR 97501 (KSYS Ch. 8 Medford)—1-w, lat. 42° 10' 00", long. 123° 17' 53".

Williams—K04JP, Freedom Communications Inc., Box 10, 1440 Rossanley Dr., Medford, OR 97501 (KTVL Ch. 10 Medford)—5-w, lat. 42° 10' 00", long. 123° 17' 53".

Williams—K07HS, California-Oregon Bcstg. Inc., Box 10185, Eugene, OR 97440 (KOB1 Ch. 5 Medford)—5-w, lat. 42° 10' 00", long. 123° 17' 53".

Willowdale—K03EZ, Cross Keys TV Corp., Box 440, Madras, OR 97741 (KOAC-TV Ch. 7 Corvallis)—1-w, lat. 44° 47' 13", long. 120° 56' 31".

Willowdale—K05GK, Cross Keys TV Corp., Box 440, Madras, OR 97741 (KEZI Ch. 9 Eugene)—1-w, lat. 44° 47' 13", long. 120° 56' 31".

Willowdale—K110L, Cross Keys TV Corp., Box 440, Madras, OR 97741 (KVAL-TV Ch. 13 Eugene)—1-w, lat. 44° 47' 13", long. 120° 56' 31".

Winchester—See K53CU, Roseburg.

Winchester—See K68BG, Glide.

Windy Creek, Azalea, Glendale & Wolf Creek—K02GT, Glendale TV Booster Club, Box 113, Glendale, OR 97442 (KEZI Ch. 9 Eugene)—1-w, lat. 42° 43' 45", long. 123° 23' 12".

Winston—K07IL, KEZI Inc., Box 7009, Eugene, OR 97401 (KEZI Ch. 9 Eugene)—1-w, lat. 43° 07' 51", long. 123° 25' 06".

Wolf Creek—See K02GT, Windy Creek.

Wolf Creek—See K12FV, Glendale.

Wolf Creek—See K48BS, Glendale.

Yoncalla—K20EN, California-Oregon Bcstg. Inc., Box 10185, Eugene, OR 97440 (K25AS Ch. 25 Eugene)—100-w, lat. 43°

38' 19", long. 123° 19' 33". Note: Licensed as LPTV.

Yoncalla—K39CL, California-Oregon Bcstg. Inc., Box 10185, Eugene, OR 97440 (KOB1 Ch. 5 Medford)—100-w, lat. 43° 43' 04", long. 122° 50' 15". Note: Licensed as LPTV.

Pennsylvania

Allentown-Bethlehem—W26AD, WNEP-TV Inc., 229 W. 43rd St., New York, NY 10036 (WNEP-TV Ch. 16 Scranton & Wilkes-Barre)—100-w, lat. 40° 34' 01", long. 75° 26' 05".

Altoona—W63AJ, Evergreen Bcstg. Corp., 1450 Scalp Ave., Johnstown, PA 15904 (WWCP-TV Ch. 8 Johnstown)—100-w, lat. 40° 29' 51", long. 78° 08' 00".

***Altoona (Pleasant Valley & west side of business district)**—W68AG, John R. Powley, Box 191, RD, Dysart, PA 16636—100-w, lat. 40° 31' 02", long. 78° 23' 10".

Bellefonte, State College & Unionville—W77AD, AGM Television, Box 124, Lemont, PA 16851—100-w, lat. 40° 53' 32", long. 77° 51' 49".

Bellefonte, State College & Unionville—W79AN, AGM Television, Box 124, Lemont, PA 16851 (WJAC-TV Ch. 6 Johnstown)—100-w, lat. 40° 53' 32", long. 77° 51' 49".

Bethlehem—See W26AD, Allentown.

Brockport—W57AH, Evergreen Bcstg. Corp., 1450 Scalp Ave., Johnstown, PA 15904 (WATM-TV Ch. 23 Altoona)—100-w, lat. 41° 14' 56", long. 78° 38' 33".

Brookville—W51AO, Praise Time Ministries, Box 464, Brookville, PA 15825 (WPCB-TV Ch. 40 Greensburg-Pittsburgh)—lat. 41° 07' 11", long. 79° 06' 51".

Butler—W43AX, Abacus Television, No. 101, 1801 Columbia Rd. NW, Washington, DC 20009-2031 (W69CC Ch. 69 Pittsburgh)—1000-w, lat. 40° 53' 51", long. 79° 52' 22". Note: Licensed as LPTV.

Canton & Troy areas—W65AA, Northeastern Pennsylvania ETV Assn., The Public Bcstg. Center, Pittston, PA 18640 (WVIA-TV Ch. 44 Scranton, Wilkes-Barre & Hazleton)—100-w, lat. 41° 39' 03", long. 76° 42' 23".

Chambersburg—W38AN, WITF Inc., Box 2954, Harrisburg, PA 17105 (WITF-TV Ch. 33 Harrisburg)—100-w, lat. 40° 03' 00", long. 77° 44' 54".

***Charleroi**—W47BH, Abacus Television, 1801 Columbia Rd. NW, Washington, DC 20009 (W69CC Ch. 69 Pittsburgh)—

1000-w, lat. 49° 07' 25", long. 79° 53' 47". Note: Licensed as LPTV.

Clarks Summit—W19AR, Diversified Communications Inc., 106 Possum Way, Clarks Summit, PA 18411 (WYOU Ch. 22 Scranton & Wilkes-Barre)—100-w, lat. 41° 27' 59", long. 75° 41' 09".

Clarks Summit, Dalton & Waverly—W32AD, WNEP-TV Inc., 229 W. 43rd St., New York, NY 10036 (WNEP-TV Ch. 16 Scranton & Wilkes-Barre)—100-w, lat. 41° 28' 01", long. 75° 41' 12".

Clarks Summit, Dalton, Scranton (portions) & Waverly—W48AQ, Northeastern Pennsylvania ETV Assn., The Public Bcstg. Center, Pittston, PA 18640 (WVIA-TV Ch. 44 Scranton, Wilkes-Barre & Hazleton)—100-w, lat. 41° 28' 01", long. 75° 41' 12".

Clarks Summit, Dalton, Scranton (portions), Waverly & Dickson City—W518P, WBRE Assoc., 62 S. Franklin St., Wilkes-Barre, PA 18773 (WBRE-TV Ch. 28 Wilkes-Barre & Scranton)—1000-w, lat. 41° 28' 01", long. 75° 41' 12".

Dalton—See W32AD, Clarks Summit.

Dalton—See W48AQ, Clarks Summit.

Dalton—See W518P, Clarks Summit.

Dickson City—See W518P, Clarks Summit.

East Stroudsburg—W24BB, Triple J. Community Bcstg. Inc., 217 E. 9th St., Hazleton, PA 18201—1000-w, lat. 41° 01' 36", long. 75° 30' 17". Note: Licensed as LPTV.

East Towanda—See W25AQ, Towanda.

Elliottsburg—W12CA, Ronald E. Deitrich, Box 155, Rte. 1, Elliottsburg, PA 17024 (WPCB-TV Ch. 40 Greensburg-Pittsburgh)—10-w, lat. 40° 24' 24", long. 77° 18' 32".

Lake Ariel—See W56AQ, Waymart.

Mansfield—W54AV, Diversified Communications Inc., 106 Possum Way, Clarks Summit, PA 18411 (WYOU Ch. 22 Scranton & Wilkes-Barre)—100-w, lat. 41° 45' 34", long. 76° 55' 31".

Mansfield & neighboring area—W63AB, Northeastern Pennsylvania ETV Assn., The Public Bcstg. Center, Pittston, PA 18640 (WVIA-TV Ch. 44 Scranton, Wilkes-Barre & Hazleton)—100-w, lat. 41° 45' 34", long. 76° 55' 31".

Martinsburg—W65AL, Evergreen Bcstg. Corp., 1450 Scalp Ave., Johnstown, PA 15904 (WWCP-TV Ch. 8 Johnstown)—100-w, lat. 40° 17' 37", long. 78° 15' 38".

Mehoopany—See W66AB, Meshoppen.

Meshoppen, Mehoopany & Tunkhannock—W66AB, Northeastern Pennsylvania ETV Assn., The Public Bcstg. Center, Pittston, PA 18640 (WVIA-TV Ch. 44 Scranton, Wilkes-Barre & Hazleton)—100-w, lat. 41° 30' 45", long. 76° 04' 16".

Middleburg—W188C, Heirloom Ministries Inc., Box 155K, Rte. 1, Elliottsburg, PA 17024 (WPCB-TV Ch. 40 Greensburg-Pittsburgh)—1000-w, lat. 40° 43' 21", long. 77° 72' 22". Note: Licensed as LPTV.

Minersville—See W24BL, Pottsville.

Minersville—See W61AG, Pottsville.

Minersville—See W66AI, Pottsville.

***New Castle**—W64BI, Abacus Television, No. 101, 1801 Columbia Rd. NW, Washington, DC 20009-2031 (W69CC Ch. 69 Pittsburgh)—1000-w, lat. 40° 56' 22", long. 80° 23' 38". Note: Licensed as LPTV.

Palmerton—W83AA, Radio New Jersey, Box 100, Hackettstown, NJ 07840—lat. 40° 46' 54", long. 75° 38' 42".

Palmerton, Slatedale & Slatington—W73AA, WBRE Assoc., 62 S. Franklin St., Wilkes-Barre, PA 18773 (WBRE-TV Ch. 28 Wilkes-Barre & Scranton)—100-w, lat. 40° 46' 54", long. 75° 38' 42".

Paupack—See W62AO, Hawley.

Philadelphia—W35AB, Perenchio TV Inc., Suite 680, 1901 Ave. of the Stars, Los Angeles, CA 90067 (WXTV Ch. 41 New York-Paterson, New Jersey, NY)—1000-w, lat. 40° 02' 21", long. 75° 14' 13". Note: Licensed as LPTV. Requests CP for change from Ch. 35 to Ch. 42. BPTT-HF0308VH.

Pine Grove—W59AE, Northeastern Pennsylvania ETV Assn., The Public Bcstg. Center, Pittston, PA 18640 (WVIA-TV Ch. 44 Scranton, Wilkes-Barre & Hazleton)—lat. 40° 31' 55", long. 76° 11' 49".

Pleasant Valley—See W68AG, Altoona.

Port Carbon—See W24BL, Pottsville.

Port Carbon—See W61AG, Pottsville.

Port Carbon—See W66AI, Pottsville.

Pottsville, Minersville & Port Carbon—W24BL, WBRE Assoc., 62 S. Franklin St., Wilkes-Barre, PA 18773 (WBRE-TV Ch. 28 Wilkes-Barre & Scranton)—100-w, lat. 40° 40' 38", long. 76° 12' 04".

Pottsville, Minersville & Port Carbon—W61AG, WNEP-TV Inc., 229 W. 43rd St., New York, NY 10036 (WNEP-TV Ch. 16 Scranton & Wilkes-Barre)—100-w, lat. 40° 40' 33", long. 76° 11' 54".

Pottsville, Minersville & Port Carbon—W66AI, Vision Communications Inc., 106 Possum Way, Clarks Summit, PA 18411 (WYOU Ch. 22 Scranton & Wilkes-Barre)—100-w, lat. 40° 40' 33", long. 76° 11' 54".

- Reading**—W59CC, WITF Inc., 1982 Locust Lane, Harrisburg, PA 17109 (WITF-TV Ch. 33 Harrisburg)—1-w, lat. 40° 21' 14", long. 75° 53' 57".
- ***Sayre**—W52CE, Pegasus Broadcast TV L.P., Suite 454, 5 Radnor Corporate Center, Radnor, PA 19087 (WOLF-TV Ch. 38 Scranton)—1000-w, lat. 42° 01' 27", long. 76° 33' 48".
- Scranton**—See W48AQ, Clarks Summit.
- Scranton**—See W51BP, Clarks Summit.
- ***Sharon**—W50BF, Cornerstone Television Inc., Rte. 48, Signal Hill Dr., Wall, PA 15148-1499 (WPCB-TV Ch. 40 Greensburg-Pittsburgh)—1000-w, lat. 41° 14' 17", long. 80° 25' 50". Note: Licensed as LPTV.
- Slatedale**—See W73AA, Palmerton.
- Slatington**—See W73AA, Palmerton.
- Somerset**—W57BM, Evergreen Bcstg. Corp., 1450 Scalp Ave., Johnstown, PA 15904 (WATM-TV Ch. 23 Altoona)—lat. 40° 00' 10", long. 79° 01' 43".
- South Canaan**—See W56AQ, Waymart.
- State College**—W07CD, George W. Kimble, Box 1012, Canandaigua, NY 14424 (WJAC-TV Ch. 6 Johnstown)—10-w, lat. 40° 43' 03", long. 77° 53' 30". Note: Licensed as LPTV.
- ***State College**—W13BK, AGK Communications Inc., Box 95, Syracuse, NY 13250 (WWLF-TV Ch. 56 Hazleton)—10-w, lat. 40° 48' 43", long. 78° 00' 24".
- State College**—W36BE, WNEP-TV Inc., 229 W. 43rd St., New York, NY 10036 (WNEP-TV Ch. 16 Scranton & Wilkes-Barre)—lat. 40° 43' 03", long. 77° 53' 30".
- State College**—W39BE, WNEP-TV Inc., 229 W. 43rd St., New York, NY 10036 (WNEP-TV Ch. 16 Scranton & Wilkes-Barre)—lat. 40° 43' 04", long. 77° 53' 30".
- State College**—W59AI, Evergreen Bcstg. Corp., 1450 Scalp Ave., Johnstown, PA 15904 (WWCP-TV Ch. 8 Johnstown)—100-w, lat. 40° 53' 32", long. 77° 51' 49".
- State College**—See W77AD, Bellefonte.
- State College**—See W79AN, Bellefonte.
- Stroudsburg**—W60AH, Diversified Communications Inc., 106 Possum Way, Clarks Summit, PA 18411 (WYOU Ch. 22 Scranton & Wilkes-Barre)—100-w, lat. 40° 58' 25", long. 75° 11' 18".
- Stroudsburg**—W64AL, WBRE Assoc., 62 S. Franklin St., Wilkes-Barre, PA 18773 (WBRE-TV Ch. 28 Wilkes-Barre & Scranton)—100-w, lat. 40° 58' 25", long. 75° 11' 18".
- Towanda**—W08CO, WNEP-TV Inc., 229 W. 43rd St., New York, NY 10036 (WNEP-TV Ch. 16 Scranton & Wilkes-Barre)—10-w, lat. 41° 40' 52", long. 76° 28' 55".
- Towanda**—W69CE, WNEP-TV Inc., 229 W. 43rd St., New York, NY 10036 (WNEP-TV Ch. 16 Scranton & Wilkes-Barre)—100-w, lat. 41° 40' 52", long. 76° 28' 55". Note: Licensed as LPTV.
- Towanda, East Towanda & Wysox**—W25AQ, Northeastern Pennsylvania ETV Assn., The Public Bcstg. Center, Pittston, PA 18640 (WVIA-TV Ch. 44 Scranton, Wilkes-Barre & Hazleton)—100-w, lat. 41° 40' 59", long. 76° 28' 59".
- Troy**—See W65AA, Canton.
- Tunkhannock**—See W66AB, Meshoppen.
- ***Uniontown**—W45AU, Abacus Television, No. 101, 1801 Columbia Rd. NW, Washington, DC 20009-2031 (W69CC Ch. 69 Pittsburgh)—625-w, lat. 39° 53' 09", long. 79° 46' 29". Note: Licensed as LPTV.
- Unionville**—See W77AD, Bellefonte.
- Unionville**—See W79AN, Bellefonte.
- ***Washington**—W29AV, Turnpike Television, 514 Chautauqua St., Pittsburgh, PA 15215 (W59BT Ch. 59 Pittsburgh)—715-w, lat. 40° 10' 50", long. 80° 16' 52".
- Waverly**—See W32AD, Clarks Summit.
- Waverly**—See W48AQ, Clarks Summit.
- Waverly**—See W51BP, Clarks Summit.
- Waymart, Lake Ariel & South Canaan**—W56AQ, Northeastern Pennsylvania ETV Assn., The Public Bcstg. Center, Pittston, PA 18640 (WVIA-TV Ch. 44 Scranton, Wilkes-Barre & Hazleton)—100-w, lat. 41° 32' 37", long. 75° 27' 44".
- Wellersburg**—W07AL, Wellersburg TV Inc., Wellersburg, PA 15564 (WTAE-TV Ch. 4 Pittsburgh)—1-w, lat. 39° 44' 24", long. 78° 53' 42".
- Wellersburg**—W09AI, Wellersburg TV Inc., Wellersburg, PA 15564—1-w, lat. 39° 44' 24", long. 78° 53' 42".
- Wellersburg**—W13AP, Wellersburg TV Inc., Wellersburg, PA 15564 (WJAC-TV Ch. 6 Johnstown)—1-w, lat. 39° 44' 24", long. 78° 53' 42".
- West Nanticoke**—W02AL, Tilbury Knob Inc., Tilbury Terrace, PA 18634—1-w, lat. 41° 12' 24", long. 75° 59' 39".
- Williamsport**—W13BJ, WGAL-TV Inc., Box 7127, Lancaster, PA 17604—10-w, lat. 41° 12' 35", long. 76° 57' 20". Note: Licensed as LPTV.
- Williamsport**—W20AD, WNEP-TV Inc., 229 W. 43rd St., New York, NY 10036 (WNEP-TV Ch. 16 Scranton & Wilkes-Barre; W20AD Ch. 20 Williamsport)—100-w, lat. 41° 14' 35", long. 77° 00' 15". Note: Licensed as LPTV.
- Williamsport**—W26AT, Diversified Communications Inc., 106 Possum Way, Clarks Summit, PA 18411 (WYOU Ch. 22 Scranton & Wilkes-Barre)—100-w, lat. 41° 14' 53", long. 77° 01' 58".
- Williamsport**—W30AN, WBRE Assoc., 62 S. Franklin St., Wilkes-Barre, PA 18773 (WBRE-TV Ch. 28 Wilkes-Barre & Scranton)—lat. 41° 14' 53", long. 77° 01' 58".
- Williamsport**—W55AG, Diversified Communications Inc., 106 Possum Way, Clarks Summit, PA 18411 (WYOU Ch. 22 Scranton & Wilkes-Barre; WVIA-TV Ch. 44 Scranton, Wilkes-Barre & Hazleton)—1-w, lat. 41° 14' 53", long. 77° 01' 58".
- Williamsport**—W76AK, WBRE Assoc., 62 S. Franklin St., Wilkes-Barre, PA 18773 (WBRE-TV Ch. 28 Wilkes-Barre & Scranton)—100-w, lat. 41° 14' 53", long. 77° 01' 58".
- Williamsport**—W80AJ, WGAL-TV Inc., Box 7127, Lancaster, PA 17604—100-w, lat. 41° 13' 07", long. 76° 57' 29".
- Wyalusing**—See W77AI, Laceyville.
- Wysox**—See W25AQ, Towanda.
- 32° 26'**. Requests modification of CP for change to 964-w. BMPTT-931121J.
- Batesburg & Leesville**—W02BA, Lewis Bcstg. Corp., Drawer M, Columbia, SC 29250 (WLTX Ch. 19 Columbia)—10-w, lat. 33° 55' 27", long. 81° 29' 27".
- ***Beaufort & Hilton Head**—W32BJ, Upchurch Bcstg. Inc., Box 1080, Jekyll Rd., Baxley, GA 31513 (WUFI Ch. 34 Baxley, GA)—1000-w, lat. 32° 24' 22", long. 80° 34' 46".
- ***Columbia**—W51BR, National Minority TV Inc., Box C-11949, Santa Ana, CA 92711 (KTBN-TV Ch. 40 Santa Ana-Los Angeles, CA)—1000-w, lat. 34° 07' 10", long. 81° 03' 16".
- Georgetown**—W51AT, Dove Bcstg. Corp., Box 1616, Greenville, SC 29602 (WGSE Ch. 43 Myrtle Beach)—100-w, lat. 33° 25' 58", long. 79° 16' 16".
- Great Falls**—W05AV, Lewis Bcstg. Corp., Drawer M, Columbia, SC 29250 (WLTX Ch. 19 Columbia)—10-w, lat. 34° 35' 24", long. 80° 55' 39".
- Greenville (north)**—W10AJ, Spartan Radiocasting Co., Box 1717, Spartanburg, SC 29304 (WSPA-TV Ch. 7 Greenville-Spartanburg, SC & Asheville, NC)—1-w, lat. 34° 56' 30", long. 82° 25' 05".
- Greenville (portions) & contiguous area**—W02AQ, WLOS Inc., Suite 3100, 201 Main St., Fort Worth, TX 76102 (WLOS Ch. 13 Greenville-Spartanburg, SC & Asheville, NC)—10-w, lat. 34° 51' 24", long. 82° 23' 50".
- Hilton Head**—See W32BJ, Beaufort.
- Landrum**—See W05AC, Columbus, NC.
- Leesville**—See W02BA, Batesburg.
- Myrtle Beach**—W68BZ, Diversified Communications, 3215 Cashua Dr., Florence, SC 29501-6303 (WPDE-TV Ch. 15 Florence)—1000-w, lat. 33° 40' 22", long. 78° 54' 06". Note: Licensed as LPTV.
- Newberry**—W08BT, Lewis Bcstg. Corp., Drawer M, Columbia, SC 29250 (WLTX Ch. 19 Columbia)—1-w, lat. 34° 15' 12", long. 81° 35' 44".
- Orangeburg**—W08BU, Lewis Bcstg. Corp., Drawer M, Columbia, SC 29250 (WLTX Ch. 19 Columbia)—1-w, lat. 33° 31' 04", long. 80° 50' 33".
- Orangeburg**—W17AE, Columbia TV Broadcasters Inc., Box 4217, 5807 Shakespeare Rd., Columbia, SC 29240 (WOLO-TV Ch. 25 Columbia)—lat. 33° 27' 53", long. 80° 56' 42". Note: Licensed as LPTV.
- Orangeburg**—W52BK, Trinity Bcstg. Network Inc., Box C-11949, Santa Ana, CA 92711 (KTBN-TV Ch. 40 Santa Ana-Los Angeles, CA)—1000-w, lat. 33° 32' 11", long. 80° 49' 47". Holds CP for change to 980-w. BMPTT-9311161C.

Translators—South Carolina

- Pickens**—W05AO, River City License Partnership, 1215 Cole St., St. Louis, MO 63106 (WLOS Ch. 13 Greenville-Spartanburg, SC & Asheville, NC)—10-w, lat. 34° 54' 02", long. 82° 39' 33".
- Rock Hill**—W55AA, South Carolina TV Commission, 2712 Millwood Ave., Columbia, SC 29250 (WRLK-TV Ch. 35 Columbia)—100-w, lat. 34° 55' 37", long. 81° 03' 07".
- ***Spartanburg**—W66CA, National Minority TV Assn., Box C-11951, Santa Ana, CA 92711 (KTBN-TV Ch. 40 Santa Ana-Los Angeles, CA)—1000-w, lat. 34° 43' 22", long. 81° 50' 10".
- Spartanburg (portions)**—W11AP, WLOS Inc., Box 2150, Asheville, NC 28802—10-w, lat. 34° 57' 03", long. 81° 56' 19".
- Sumter**—W08BS, Lewis Bcstg. Corp., Drawer M, Columbia, SC 29250 (WLTx Ch. 19 Columbia)—10-w, lat. 33° 56' 50", long. 80° 23' 10".
- ### South Dakota
- Aberdeen**—K05JX, Heritage Media Corp., 3600 S. Westport Ave., Sioux Falls, SD 57116-0196 (KDLT Ch. 5 Mitchell-Sioux Falls)—lat. 45° 28' 29", long. 98° 31' 17".
- Aberdeen**—K07JD, State Board of Directors for ETV, 414 E. Clark, Vermillion, SD 57069-2390 (KDSO-TV Ch. 16 Aberdeen)—10-w, lat. 45° 27' 05", long. 98° 31' 35".
- Aberdeen**—K24DT, Midcontinent Bcstg. Co., 501 S. Phillips Ave., Sioux Falls, SD 57102 (KDLO-TV Ch. 3 Florence-Water-town)—1000-w, lat. 45° 28' 29", long. 98° 31' 17".
- Aberdeen**—K39CZ, Independent Communications Inc., 2000 W. 42nd St., Sioux Falls, SD 57105 (KTTW Ch. 17 Sioux Falls)—1000-w, lat. 45° 28' 19", long. 98° 31' 17". Note: Licensed as LPTV.
- Belle Fourche**—K19CG, State Board of Directors for ETV, 414 E. Clark, Vermillion, SD 57069-2390 (KPSD-TV Ch. 13 Eagle Butte)—10-w, lat. 44° 39' 24", long. 103° 50' 49".
- Burke & Gregory**—K12HC, Rosebud TV Inc., Gregory, SD (KDLT Ch. 5 Mitchell-Sioux Falls)—10-w, lat. 43° 11' 15", long. 99° 19' 06".
- Campbell County**—See K62AV, Lowry.
- Campbell County**—See K68BM, Lowry.
- Custer**—K28DP, Midcontinent Bcstg. Co., 501 S. Phillips Ave., Sioux Falls, SD 57102 (KCLO-TV Ch. 15 Rapid City)—100-w, lat. 43° 44' 41", long. 103° 28' 52".
- Custer**—See K55AV, Pringle.
- Deadwood**—K13HY, Duhamel Bcstg. Enterprises, Box 1760, Rapid City, SD 57709—1-w, lat. 44° 22' 38", long. 103° 43' 12".
- Edgemont**—K10KW, Edgemont TV Booster Club, Box 707, Edgemont, SD 57735 (KIVV-TV Ch. 5 Lead-Deadwood)—1-w, lat. 43° 17' 49", long. 103° 50' 03".
- Edgemont**—K12AJ, Edgemont TV Booster Club, Box 707, Edgemont, SD 57735 (KOTA-TV Ch. 3 Rapid City)—1-w, lat. 43° 17' 49", long. 103° 50' 03".
- Edgemont**—K64AL, State Board of Directors for ETV, 414 E. Clark, Vermillion, SD 57069-2390 (KBHE-TV Ch. 9 Rapid City)—10-w, lat. 43° 22' 09", long. 103° 44' 01".
- Edmonds County**—See K62AV, Lowry.
- Edmonds County**—See K68BM, Lowry.
- Gregory**—See K12HC, Burke.
- Hot Springs**—K05AJ, Hot Springs TV Club, 209 S. 16th St., Hot Springs, SD 57747 (KSTF Ch. 10 Scottsbluff-Gering, NE)—1-w, lat. 43° 26' 31", long. 103° 27' 27".
- Hot Springs**—K13BH, Hot Springs TV Club, 209 S. 16th St., Hot Springs, SD 57747 (KOTA-TV Ch. 3 Rapid City)—1-w, lat. 43° 26' 31", long. 103° 27' 27".
- Ipswich**—K59BL, South Dakota Five County TV Translator District, Box 199, Selby, SD 57472 (KDLT Ch. 5 Mitchell-Sioux Falls)—100-w, lat. 45° 48' 07", long. 99° 12' 59".
- Kadoka**—K13AB, Kadoka Community Betterment Assn., Kadoka, SD 57543—1-w, lat. 43° 50' 24", long. 101° 30' 22".
- Kadoka**—See K69DJ, Philip.
- Lake Andes**—K57BX, Midcontinent Bcstg. Co., 501 S. Phillips Ave., Sioux Falls, SD 57102 (KELO-TV Ch. 11 Sioux Falls)—100-w, lat. 43° 04' 59", long. 98° 28' 28".
- Lemmon**—K04GO, Lemmon TV Assn. Inc., Lemmon, SD (KHSD-TV Ch. 11 Lead)—1-w, lat. 45° 56' 32", long. 102° 10' 19".
- Lemmon**—K07FG, Lemmon TV Assn. Inc., Lemmon, SD (KFYR-TV Ch. 5 Bismarck, ND)—1-w, lat. 45° 56' 41", long. 102° 10' 02".
- ***Lowry**—K50EF, Five County TV Translator District, Box 199, Selby, SD 57472 (KTTM Ch. 12 Huron)—1000-w, lat. 45° 16' 34", long. 99° 59' 03".
- Lowry**—K56AX, South Dakota Five County TV Translator Dist., Box 199, Selby, SD 57472—lat. 45° 16' 34", long. 99° 59' 03".
- Lowry (Counties of Campbell, Edmonds, McPherson, Potter & Walworth)**—K62AV, South Dakota Five County TV Translator Dist., Box 199, Selby, SD 57472 (KDLT Ch. 5 Mitchell-Sioux Falls)—1000-w, lat. 45° 16' 34", long. 99° 59' 03".
- Lowry (Counties of Campbell, Edmonds, McPherson, Potter & Walworth)**—K68BM, South Dakota Five County TV Translator Dist., Box 199, Selby, SD 57472 (KPRY-TV Ch. 4 Pierre)—1000-w, lat. 45° 16' 34", long. 99° 59' 03".
- Martin**—K02GK, Martin TV Club Inc., Martin, SD 57551 (KHSD-TV Ch. 11 Lead)—10-w, lat. 43° 12' 03", long. 101° 46' 29".
- ***Martin**—K06JY, Martin TV Club Inc., Martin, SD 57551 (KIVV-TV Ch. 5 Lead-Deadwood)—10-w, lat. 43° 10' 40", long. 101° 44' 18".
- McPherson County**—See K62AV, Lowry.
- McPherson County**—See K68BM, Lowry.
- Midland**—K07KA, State Board of Directors for ETV, 414 E. Clark, Vermillion, SD 57069-2390—lat. 44° 04' 25", long. 101° 09' 40".
- Mitchell**—K07QL, Elcom of Arizona Inc., Suite 930, One Buckhead Plaza, 3060 Peachtree Rd., Atlanta, GA 30305 (KSFY-TV Ch. 13 Sioux Falls)—10-w, lat. 43° 41' 54", long. 97° 55' 58".
- Mitchell**—K09UN, State Board of Directors for ETV, 414 E. Clark, Vermillion, SD 57069-2390 (KUSD-TV Ch. 2 Vermillion)—10-w, lat. 43° 41' 53", long. 97° 56' 04".
- Mobridge**—K09KK, Mobridge TV Assn., Main St., Mobridge, SD 57601 (KPLO-TV Ch. 6 Reliance)—1-w, lat. 45° 32' 36", long. 100° 21' 00".
- Murdo**—K12NB, Murdo Lion's Club, 100 Main St., Murdo, SD 57559 (KDLT Ch. 5 Mitchell-Sioux Falls)—lat. 43° 56' 40", long. 100° 40' 25".
- Philip**—K02IN, Philip TV Assn., Philip, SD 57567 (KEVN-TV Ch. 7 Rapid City)—1-w, lat. 44° 00' 32", long. 101° 39' 55".
- Philip**—K04GV, State Board of Directors for ETV, 414 E. Clark, Vermillion, SD 57069-2390 (KRCR-TV Ch. 7 Redding-Chico, CA)—lat. 43° 58' 05", long. 101° 42' 10".
- Philip**—K09CT, Philip TV Assn., Philip, SD 57567—1-w, lat. 44° 02' 40", long. 101° 39' 58".
- Philip**—K12JP, Philip TV Assn., Philip, SD 57567 (KOTA-TV Ch. 3 Rapid City)—1-w, lat. 44° 02' 40", long. 101° 39' 58".
- Philip & Kadoka**—K69DJ, Midcontinent Bcstg. Co., 501 S. Phillips Ave., Sioux Falls, SD 57102 (KPLO-TV Ch. 6 Reliance)—100-w, lat. 43° 58' 01", long. 101° 42' 24".
- Pickstown**—K61AS, State Board of Directors for ETV, 414 E. Clark, Vermillion, SD 57069-2390 (KTSO-TV Ch. 10 Pierre)—10-w, lat. 43° 04' 57", long. 98° 28' 40".
- ***Pierre**—K14IO, Independent Communications Inc., 2000 W. 32nd St., Sioux Falls, SD 57105 (KTTM Ch. 12 Huron)—1000-w, lat. 44° 25' 24", long. 100° 21' 73".
- Pine Ridge**—K06HG, State Board of Directors for ETV, 414 E. Clark, Vermillion, SD 57069-2390 (KBHE-TV Ch. 9 Rapid City)—1-w, lat. 43° 01' 06", long. 102° 33' 15".
- Potter County**—See K62AV, Lowry.
- Potter County**—See K68BM, Lowry.
- Pringle & Custer**—K55AV, State Board of Directors for ETV, 414 E. Clark, Vermillion, SD 57069-2390 (KBHE-TV Ch. 9 Rapid City)—10-w, lat. 43° 44' 43", long. 103° 28' 50".
- Rapid City**—K15AC, Midcontinent Bcstg. Co., 501 S. Phillips Ave., Sioux Falls, SD 57102—lat. 44° 04' 14", long. 103° 15' 01".
- Sioux Falls**—K46CB, Heritage Media Corp., 3600 S. Westport Ave., Sioux Falls, SD 57116-0196 (KDLT Ch. 5 Mitchell-Sioux Falls)—1000-w, lat. 43° 32' 07", long. 96° 44' 33". Note: Licensed as LPTV.
- Sisseton**—K05FM, Better TV Assn., 7 5th Ave. E, Sisseton, SD 57262 (KTHI-TV Ch. 11 Fargo-Grand Forks, ND)—10-w, lat. 45° 37' 30", long. 97° 07' 30".
- Sisseton**—K12AI, Better TV Assn., 7 5th Ave. E, Sisseton, SD 57262 (WDAY-TV Ch. 6 Fargo, ND)—1-w, lat. 45° 40' 26", long. 97° 09' 21".
- Sisseton**—K76DB, State Board of Directors for ETV, 414 E. Clark, Vermillion, SD 57069-2390—lat. 45° 38' 05", long. 97° 08' 50".
- Spearfish**—K04GW, State Board of Directors for ETV, 414 E. Clark, Vermillion, SD 57069-2390 (KPSD-TV Ch. 13 Eagle Butte)—1-w, lat. 44° 29' 20", long. 103° 50' 00".
- ***Spearfish**—K69ES, Midcontinent Bcstg. Co., 501 S. Phillips Ave., Sioux Falls, SD 57102—100-w, lat. 44° 29' 34", long. 103° 50' 06".
- Spring Creek**—K08GF, Todd County Independent School District, Mission, SD (KPLO-TV Ch. 6 Reliance)—1-w, lat. 43° 06' 30", long. 101° 02' 00".
- ***Vermillion**—K43DZ, Independent Communications Inc., 2000 W. 32nd St., Sioux Falls, SD 57105 (KTTW Ch. 17 Sioux

Falls)—1000-w, lat. 42° 47' 12", long. 96° 49' 13".

Wagner—K55BG, State Board of Directors for ETV, 414 E. Clark, Vermillion, SD 57069-2390 (KUSD-TV Ch. 2 Vermillion)—100-w, lat. 43° 11' 20", long. 98° 04' 20".

Walworth County—See K62AV, Lowry.

Walworth County—See K68BM, Lowry.

Wasta—K13PN, State Board of Directors for ETV, 414 E. Clark, Vermillion, SD 57069-2390 (KBHE-TV Ch. 9 Rapid City)—1-w, lat. 44° 05' 10", long. 102° 27' 35".

Watertown—K32DK, Jeffco Bcstg., 5442 S. 48th St., Phoenix, AZ 85040 (KTTW Ch. 17 Sioux Falls)—1000-w, lat. 44° 52' 12", long. 97° 06' 49". Note: Licensed as LPTV.

Winner (rural area NE)—K07FB, Winner Jr. Chamber of Commerce, Box 306, Winner, SD 57780 (KDLT Ch. 5 Mitchell-Sioux Falls)—1-w, lat. 43° 27' 44", long. 99° 38' 20".

Tennessee

Arthur, Cumberland Gap, Harrogate & Shawnee—W08BD, Middlesboro & Bell Counties Rescue Squad Inc., Box M0, N. 17th St., Middlesboro, KY 40965 (WLOS Ch. 13 Greenville-Spartanburg, SC & Asheville, NC)—1-w, lat. 36° 35' 10", long. 83° 39' 54".

***Chattanooga**—W30BK, North Georgia Television, 101 S. Spencer St., Dalton, GA 30721-3122 (WDNN-LP Ch. 47 Dalton, GA)—100-w, lat. 35° 12' 26", long. 85° 16' 52".

***Chattanooga**—W34BK, Three Angels Bcstg. Network Inc., Box 220, West Frankfort, IL 62896 (KTBN-TV Ch. 40 Santa Ana-Los Angeles, CA)—1000-w, lat. 35° 12' 26", long. 85° 16' 52".

***Cleveland**—W27BQ, North Georgia Television, 101 S. Spencer St., Dalton, GA 30721-3122 (WDNN-LP Ch. 47 Dalton, GA)—1000-w, lat. 35° 12' 03", long. 84° 53' 02".

***Cleveland**—W64CH, Pegasus Broadcast TV L.P., Suite 454, 5 Radnor Corporate Center, Radnor, PA 19087 (WDSI-TV Ch. 61 Chattanooga)—845-w, lat. 35° 11' 32", long. 84° 33' 32".

Coalfield—See W07AM, Fork Mountain.

Cookeville—W28AA, WINT-TV Inc., Box 608, Crossville, TN 38555—100-w, lat. 36° 07' 52", long. 85° 27' 28".

Cumberland Gap—See W08BD, Arthur.

Del Rio—W03AL, Dennis B. Freeman, Box 270, Rte. 2, Del Rio, TN 37727 (WBIR-TV Ch. 10 Knoxville)—1-w, lat. 35° 50' 58", long. 82° 57' 32".

Del Rio—W08BQ, Dennis B. Freeman, Box 270, Rte. 2, Del Rio, TN 37727 (WLOS Ch. 13 Greenville-Spartanburg, SC & Asheville, NC)—1-w, lat. 35° 50' 58", long. 82° 57' 32".

Fork Mountain, Coalfield, Petros & Wartburg—W07AM, Multimedia WBIR Inc., Box 2760, Greenville, SC 29602 (WBIR-TV Ch. 10 Knoxville)—1-w, lat. 36° 07' 21", long. 84° 27' 29".

Gatlinburg—W04BC, Multimedia WBIR Inc., Box 2760, Greenville, SC 29602 (WBIR-TV Ch. 10 Knoxville)—1-w, lat. 35° 43' 14", long. 83° 29' 35".

Gatlinburg—W12AV, South Central Communications Corp., Box 1388, Knoxville, TN 37901 (W34BE Ch. 34 Knoxville)—1-w, lat. 35° 43' 14", long. 83° 29' 31".

Greenville—WAPG-LP, Ch. 51, Holston Valley Bcstg. Corp., Box WKPT, Kingsport, TN 37662 (WKPT-TV Ch. 19 Kingsport-Johnson City-Bristol)—100-w, lat. 36° 01' 24", long. 82° 42' 46".

Harrogate—See W08BD, Arthur.

Kingsport—W25AE, Holston Valley Bcstg. Corp., Box WKPT, Kingsport, TN 37662 (WKPT-TV Ch. 19 Kingsport-Johnson City-Bristol)—100-w, lat. 36° 31' 36", long. 82° 35' 14".

La Folette—W04BM, Multimedia WBIR Inc., Box 2760, Greenville, SC 29602 (WBIR-TV Ch. 10 Knoxville)—1-w, lat. 36° 22' 18", long. 84° 07' 38".

Lawrenceburg—W10BV, Sara Hunter Everts, Box 662, Rte. 2, Ethridge, TN 38455 (WYLE Ch. 26 Florence, AL)—10-w, lat. 35° 22' 03", long. 87° 17' 00".

Lookout Mountain—W07AE, Roy H. Park Bcstg. Inc., Box 898, Greenville, NC 27835-0898 (WDEF-TV Ch. 12 Chattanooga)—lat. 35° 00' 11", long. 85° 20' 43".

Nashville—WRMX-LP, Ch. 12, South Central Communications Corp., Box 3848, 1162 Mount Auburn Rd., Evansville, IN 47720 (W24AE Ch. 24 Nashville)—80-w, lat. 36° 07' 30", long. 86° 45' 26". Note: Licensed as LPTV.

Nashville—W36AK, Sontight Bcstg. Systems Inc., 120 Zeigler Circle E, Mobile, AL 36608 (WPGD Ch. 50 Hendersonville)—1000-w, lat. 36° 09' 49", long. 86° 46' 45". Note: Licensed as LPTV.

Petros—See W07AM, Fork Mountain.

Sevierville—W22AU, South Central Communications Corp., Box 3848, Evansville, TN 47736 (W34BE Ch. 34 Knoxville)—682-w, lat. 35° 52' 48", long. 83° 33' 10". Note: Licensed as LPTV.

Shawnee—See W08BD, Arthur.

Wartburg—See W07AM, Fork Mountain.

Texas

Odessa)—5-w, lat. 30° 01' 15", long. 103° 31' 45".

Abilene—K54DT, Sage Bcstg. Corp., 406 S. Irving St., San Angelo, TX 76903 (KIDY Ch. 6 San Angelo)—1000-w, lat. 32° 26' 39", long. 99° 44' 03". Note: Licensed as LPTV.

***Abilene-Sweetwater**—K63FL, Prime Time Christian Bcstg. Inc., Box 7708, Midland, TX 79708 (KMLM Ch. 42 Odessa)—1000-w, lat. 32° 19' 43", long. 100° 16' 32".

Acme—See K61BY, Goodlett.

Acme—See K63BE, Goodlett.

Acme—See K67BO, Goodlett.

Alice—K08LQ, Keith L. Lowery, 5202 Gladehill Dr., Kingwood, TX 77345 (K66EB Ch. 66 Corpus Christi)—20-w, lat. 27° 45' 19", long. 98° 06' 04".

Alice—See K20EK, Kingsville.

Alice—See K38EB, Kingsville.

Amarillo—K20DM, National Minority TV Inc., Box C-11949, Santa Ana, CA 92711 (KTBN-TV Ch. 40 Santa Ana-Los Angeles, CA)—1000-w, lat. 35° 15' 39", long. 101° 52' 52".

Austin—K11SF, Telemundo of Austin Inc., 18th Floor, 1740 Broadway, New York, NY 10019—lat. 30° 19' 10", long. 97° 48' 06". Note: Licensed as LPTV.

Austin—K49CY, LIN Television Corp., 1370 Ave. of the Americas, New York, NY 10019 (KXAN-TV Ch. 36 Austin)—1000-w, lat. 30° 10' 16", long. 97° 44' 35". Note: Licensed as LPTV.

Beeville-Refugio—K30EG, Paloma Bcstg. Co. Inc., Suite R, 2209 N. Padre Island Dr., Corpus Christi, TX 78408 (K47DF Ch. 47 Corpus Christi)—1000-w, lat. 28° 23' 27", long. 97° 25' 34". Note: Licensed as LPTV.

Beeville-Refugio—K49DV, Paloma Bcstg. Co. Inc., Suite R, 2209 N. Padre Island Dr., Corpus Christi, TX 78408 (K68DJ Ch. 68 Corpus Christi)—1000-w, lat. 28° 23' 27", long. 97° 25' 34". Note: Licensed as LPTV.

Big Bend National Park & rural ranch area SW of Elephant Mountain—K04HY, Mountain Zone TV, 307 E. Ave. E, Alpine, TX 79830 (KMID Ch. 2 Midland & Odessa)—10-w, lat. 30° 01' 15", long. 103° 31' 45".

Big Bend National Park & rural ranch area SW of Elephant Mountain—K11HD, Mountain Zone TV, 307 E. Ave. E, Alpine, TX 79830 (KOSA-TV Ch. 7 Odessa)—10-w, lat. 30° 01' 15", long. 103° 31' 45".

Big Bend National Park & rural ranch area SW of Elephant Mountain—K13NG, Mountain Zone TV, 307 E. Ave. E, Alpine, TX 79830 (KWES-TV Ch. 9

Big Lake—K70BI, Big Lake Translator System Inc., 810 Texas St., Big Lake, TX 76932 (KOSA-TV Ch. 7 Odessa)—10-w, lat. 31° 11' 53", long. 101° 28' 00".

Big Lake—K73BU, Big Lake Translator System Inc., 810 Texas St., Big Lake, TX 76932 (KWES-TV Ch. 9 Odessa)—10-w, lat. 31° 11' 53", long. 101° 28' 00".

Big Lake—K76AP, Big Lake Translator System Inc., 810 Texas St., Big Lake, TX 76932 (KMID Ch. 2 Midland & Odessa)—10-w, lat. 31° 11' 53", long. 101° 28' 00".

Big Spring—K10HH, Forward Television Corp. I, 1211 N. Whitaker, Odessa, TX 79763 (KOSA-TV Ch. 7 Odessa)—10-w, lat. 32° 13' 00", long. 101° 27' 35".

Big Spring—K30DW, Prime Time Christian Bcstg. Inc., Box 7708, Midland, TX 79708 (KMLM Ch. 42 Odessa)—100-w, lat. 32° 11' 06", long. 101° 27' 56".

Booker—See K45AU, Follett.

Booker—K47BP, C L & O Translator System Inc., Box 87, Lipscomb, TX 79056 (KACV-TV Ch. 2 Amarillo)—lat. 36° 22' 24", long. 100° 16' 00". Note: Licensed as LPTV.

Booker—See K51BC, Follett.

Booker—See K64AC, Perryton.

Booker—See K66AB, Perryton.

Booker—See K68AD, Perryton.

Booker, Darrouzett & Follett, TX & Shattuck, OK—K76BD, C L & O Translator System Inc., Box 87, Lipscomb, TX 79056 (KFDA-TV Ch. 10 Amarillo)—100-w, lat. 36° 22' 24", long. 100° 16' 00".

Bovina—K35CG, Wicks Broadcasting L.P., Suite 702, 405 Park Ave., New York, NY 10022 (KCIT Ch. 14 Amarillo)—100-w, lat. 34° 35' 13", long. 102° 52' 04".

Bovina & Friona—K57CW, Marsh Media Inc., One Broadcast Center, Amarillo, TX 79101 (KVII-TV Ch. 7 Amarillo)—100-w, lat. 34° 35' 13", long. 102° 52' 04".

Bovina & rural area—K63CA, Panhandle Telecasting Co. Joint Venture, Box 708-A, Lawton, OK 73502 (KFDA-TV Ch. 10 Amarillo)—100-w, lat. 34° 35' 16", long. 102° 52' 08".

Brady & Rochelle rural area—K02GM, Central Texas Electronics Inc., 1105 S. Bridge St., Brady, TX 76825 (KVUE-TV Ch. 24 Austin)—5-w, lat. 31° 05' 43", long. 99° 22' 50".

Brady & Rochelle rural area—K04GI, Central Texas Electronics Inc., 1105 S. Bridge St., Brady, TX 76825 (KLSL Ch. 8 San Angelo)—5-w, lat. 31° 05' 43", long. 99° 22' 50".

Translators—Texas

- Brady & Rochelle rural area**—K05EF, Central Texas Electronics Inc., 1105 S. Bridge St., Brady, TX 76825 (KRBC-TV Ch. 9 Abilene)—5-w, lat. 31° 05' 43", long. 99° 22' 50".
- ***Brownfield**—K19DK, Prime Time Christian Broadcasting Inc., Box 7708, Midland, TX 79708 (KPTB Ch. 16 Lubbock)—100-w, lat. 33° 09' 18", long. 102° 16' 05". Note: Licensed as LPTV.
- Brownwood**—K56FI, Sage Bcstg. Corp., 406 S. Irving St., San Angelo, TX 76903 (KIDY Ch. 6 San Angelo)—100-w, lat. 31° 43' 16", long. 99° 00' 47". Note: Licensed as LPTV.
- Bryan & College Station**—K63DL, Channel 6 Inc., Box 6103, 17 S. 3rd St., Temple, TX 79503-6103 (KCEA-TV Ch. 6 Temple-Waco)—100-w, lat. 30° 38' 43", long. 96° 21' 26".
- ***Camp Verde**—K55CZ, Television Enterprises Inc., Box 3508, San Angelo, TX 76902 (KMOL-TV Ch. 4 San Antonio)—20-w, lat. 29° 50' 15", long. 99° 07' 19".
- ***Camp Verde**—K57CJ, Television Enterprises Inc., Box 3508, San Angelo, TX 76902 (KENS-TV Ch. 5 San Antonio)—20-w, lat. 29° 50' 15", long. 99° 07' 19".
- ***Camp Verde**—K59CJ, Television Enterprises Inc., Box 3508, San Angelo, TX 76902 (KSAT-TV Ch. 12 San Antonio)—20-w, lat. 29° 50' 15", long. 99° 07' 19".
- Camp Wood**—K77CN, Rocksprings-Canyon TV Co. Inc., Box 128, Rocksprings, TX 78880 (KMOL-TV Ch. 4 San Antonio)—100-w, lat. 29° 43' 45", long. 99° 58' 00".
- Camp Wood**—K79CD, Rocksprings-Canyon TV Co. Inc., Box 128, Rocksprings, TX 78880 (KENS-TV Ch. 5 San Antonio)—100-w, lat. 29° 43' 45", long. 99° 58' 00".
- Camp Wood**—K81BN, Rocksprings-Canyon TV Co. Inc., Box 128, Rocksprings, TX 78880 (KSAT-TV Ch. 12 San Antonio)—100-w, lat. 29° 43' 45", long. 99° 58' 00".
- ***Canadian**—K23EC, C L & O Translator System Inc., Box 87, Lipscomb, TX 79056 (KACV-TV Ch. 2 Amarillo)—100-w, lat. 36° 04' 06", long. 100° 21' 01".
- Canadian**—K31CD, C L & O Translator System Inc., Box 87, Lipscomb, TX 79056 (KCIT Ch. 14 Amarillo)—lat. 36° 04' 06", long. 100° 21' 01". Note: Licensed as LPTV.
- Canadian, Higgins & Lipscomb, TX & Arnett, OK**—K29BR, C L & O Translator System Inc., Box 87, Lipscomb, TX 79056 (KAMR-TV Ch. 4 Amarillo)—100-w, lat. 36° 04' 06", long. 100° 21' 01".
- Canadian, Higgins & Lipscomb, TX & Arnett, OK**—K33CQ, C L & O Translator System Inc., Box 87, Lipscomb, TX 79056 (KFDA-TV Ch. 10 Amarillo)—100-w, lat. 36° 04' 06", long. 100° 21' 01".
- Canadian, Higgins & Lipscomb, TX & Arnett, OK**—K35CE, C L & O Translator System Inc., Box 87, Lipscomb, TX 79056 (KFDA-TV Ch. 10 Amarillo)—100-w, lat. 36° 04' 06", long. 100° 21' 01".
- Carey, Cee Vee, Childress, Kirkland & Tell**—K46CN, Red River Valley Translator TV Assn., Box 225, Childress, TX 79201 (KAMR-TV Ch. 4 Amarillo)—20-w, lat. 34° 25' 57", long. 100° 13' 47".
- Carey, Cee Vee, Childress, Kirkland & Tell**—K48DD, Red River Valley Translator TV Assn., Box 225, Childress, TX 79201 (KVII-TV Ch. 7 Amarillo)—20-w, lat. 34° 25' 57", long. 100° 13' 47".
- Cee Vee**—See K46CN, Carey.
- Cee Vee**—See K48DD, Carey.
- Cherry Springs, Doss & Royal Valley**—K79CF, Fort Mason TV Improvement Co. Inc., Box 2, San Saba, TX 76877 (KENS-TV Ch. 5 San Antonio)—10-w, lat. 30° 24' 00", long. 98° 58' 23".
- Cherry Springs, Doss & Royal Valley**—K81BQ, Fort Mason TV Improvement Co. Inc., Box 2, San Saba, TX 76877 (KMOL-TV Ch. 4 San Antonio)—10-w, lat. 30° 24' 00", long. 98° 58' 23".
- Cherry Springs, Doss & Royal Valley**—K83BE, Fort Mason TV Improvement Co. Inc., Box 2, San Saba, TX 76877 (KSAT-TV Ch. 12 San Antonio)—10-w, lat. 30° 24' 00", long. 98° 58' 23".
- Childress**—K23DE, Red River Valley Translator TV Assn., Box 225, Childress, TX 79201 (KCIT Ch. 14 Amarillo)—100-w, lat. 34° 25' 57", long. 100° 13' 47".
- Childress**—K25CQ, Red River Valley Translator TV Assn., Box 225, Childress, TX 79201 (KCIT Ch. 14 Amarillo)—20-w, lat. 34° 25' 57", long. 100° 13' 47".
- Childress**—See K46CN, Carey.
- Childress**—See K48DD, Carey.
- Childress**—K50CQ, Red River Valley Translator TV Assn., Box 225, Childress, TX 79201 (KFDA-TV Ch. 10 Amarillo)—100-w, lat. 34° 25' 57", long. 100° 13' 47".
- Childress**—K52DF, Red River Valley Translator TV Assn., Box 225, Childress, TX 79201 (KACV-TV Ch. 2 Amarillo)—lat. 34° 25' 57", long. 100° 13' 47".
- Chillicothe**—See K61BY, Goodlett.
- Chillicothe**—See K63BE, Goodlett.
- Chillicothe**—See K67BO, Goodlett.
- ***Clarendon**—K17DS, Amarillo Junior College, Box 447, Amarillo, TX 79179 (KACV-TV Ch. 2 Amarillo)—100-w, lat. 34° 03', long. 100° 55' 50".
- Clarendon**—K45DM, Donley County UHF TV Inc., Box 397, Memphis, TX 79245 (KCIT Ch. 14 Amarillo)—100-w, lat. 34° 53' 03", long. 100° 55' 50".
- Clarendon**—K47BQ, Donley County UHF TV Inc., Box 397, Memphis, TX 79245 (KAMR-TV Ch. 4 Amarillo)—20-w, lat. 34° 54' 03", long. 100° 55' 50".
- Clarendon**—K49AQ, Donley County UHF TV Inc., Box 397, Memphis, TX 79245 (KVII-TV Ch. 7 Amarillo)—20-w, lat. 34° 54' 03", long. 100° 55' 50".
- Clarendon**—K51CB, Donley County UHF TV Inc., Box 397, Memphis, TX 79245 (KFDA-TV Ch. 10 Amarillo)—100-w, lat. 34° 54' 03", long. 100° 55' 50".
- College Station**—K47ED, Trinity Bcstg. Network Inc., Box C-11949, Santa Ana, CA 92711—lat. 30° 39' 02", long. 96° 20' 57".
- College Station**—See K63DL, Bryan.
- ***Colorado City**—K35EK, Prime Time Christian Bcstg. Inc., Box 7708, Midland, TX 79708 (KMLM Ch. 42 Odessa)—100-w, lat. 32° 22' 07", long. 100° 53' 31".
- Corpus Christi**—K07UD, TV 50 Inc., 4814-A Cain Rd., Corpus Christi, TX 78411 (K50AO Ch. 50 Corpus Christi)—10-w, lat. 27° 47' 97", long. 97° 23' 48". Note: Licensed as LPTV.
- Corpus Christi**—K47DF, Paloma Bcstg. Co. Inc., Suite R, 2209 N. Padre Island Dr., Corpus Christi, TX 78408 (K20EK Ch. 20 Kingsville-Alice; K30EG Ch. 30 Beeville-Refugio)—100-w, lat. 27° 43' 02", long. 97° 23' 19". Note: Licensed as LPTV.
- Corpus Christi**—K68DJ, Paloma Bcstg. Co. Inc., Suite R, 2209 N. Padre Island Dr., Corpus Christi, TX 78408 (K49DV Ch. 49 Beeville-Refugio; K38EB Ch. 38 Kingsville-Alice)—lat. 27° 43' 02", long. 97° 23' 19". Note: Licensed as LPTV.
- ***Crockett Heights**—K05GS, I & M Communications, Box 621, Ozona, TX 76943 (KTXS-TV Ch. 12 Sweetwater-Abilene)—1-w, lat. 30° 42' 26", long. 101° 06' 57".
- Crockett Heights**—K06JI, I & M Communications, Box 621, Ozona, TX 76943 (KLST Ch. 8 San Angelo)—1-w, lat. 30° 42' 26", long. 101° 06' 57".
- Crockett Heights**—K10KS, I & M Communications, Box 621, Ozona, TX 76943 (KACB-TV Ch. 3 San Angelo)—1-w, lat. 30° 42' 26", long. 101° 06' 57".
- Darrouzett**—See K45AU, Follett.
- Darrouzett**—See K51BC, Follett.
- Darrouzett**—See K76BD, Booker.
- Dell City**—K02FU, Hudspeth County Farm Bureau, Box 194, Dell City, TX 79837 (KVIA-TV Ch. 7 El Paso)—10-w, lat. 31° 49' 53", long. 104° 48' 25".
- Dell City**—K05EP, Hudspeth County Farm Bureau, Box 194, Dell City, TX 79837 (KTSM-TV Ch. 9 El Paso)—10-w, lat. 31° 49' 53", long. 104° 48' 25".
- Dell City**—K11IP, Hudspeth County Farm Bureau, Box 194, Dell City, TX 79837 (KDBC-TV Ch. 4 El Paso)—10-w, lat. 31° 49' 53", long. 104° 48' 25".
- ***Dimmit & Hereford**—K27EP, Prime Time Christian Bcstg. Inc., Box 7708, Midland, TX 79708 (KMLM Ch. 42 Odessa)—100-w, lat. 34° 33' 22", long. 102° 17' 53".
- Dodson**—See K29BH, Wellington.
- Dodson**—See K31BZ, Wellington.
- Dodson**—See K33CF, Wellington.
- Doss**—See K79CF, Cherry Springs.
- Doss**—See K81BQ, Cherry Springs.
- Doss**—See K83BE, Cherry Springs.
- Elephant Mountain**—See K04HY, Big Bend.
- Elephant Mountain**—See K11HD, Big Bend.
- Elephant Mountain**—See K13NG, Big Bend.
- Estelline**—See K38AP, Memphis.
- Estelline**—See K40AL, Memphis.
- Estelline**—See K42AL, Memphis.
- Estelline**—See K44AK, Memphis.
- Fairfield**—K41AK, Navarro College, 3200 W. 7th Ave., Corsicana, TX 75110 (KNAV-LP Ch. 30 Corsicana)—100-w, lat. 31° 41' 52", long. 96° 09' 44". Note: Licensed as LPTV.
- Farwell**—See K43BU, Clovis, NM.
- Follett**—K49BB, C L & O Translator System Inc., Box 87, Lipscomb, TX 79056 (KAMR-TV Ch. 4 Amarillo)—lat. 36° 22' 24", long. 100° 16' 00".
- Follett**—K53EE, C L & O Translator System Inc., Box 87, Lipscomb, TX 79056 (KCIT Ch. 14 Amarillo)—100-w, lat. 36° 22' 24", long. 100° 16' 00".
- Follett**—See K76BD, Booker.
- Follett, Booker & Darrouzett, TX & Shattuck, OK**—K45AU, C L & O Translator System Inc., Box 87, Lipscomb, TX 79056 (KVII-TV Ch. 7 Amarillo)—100-w, lat. 36° 22' 24", long. 100° 16' 00".

- Follett, Booker & Darrouzett, TX & Shattuck, OK**—K51BC, C L & O Translator System Inc., Box 87, Lipscomb, TX 79056 (KFDA-TV Ch. 10 Amarillo)—100-w, lat. 36° 22' 24", long. 100° 16' 00".
- Fort Stockton**—K12FM, Cottonwood Communications Corp., Suite 19-K, 235 W. 56th St., New York, NY 10019 (KMID Ch. 2 Midland & Odessa)—10-w, lat. 30° 52' 51", long. 102° 51' 09".
- ***Fort Stockton**—K17DV, Comcorp of Texas License Corp., Box 3030, Lafayette, LA 70502 (KPEJ Ch. 24 Odessa)—1000-w, lat. 30° 51' 59", long. 102° 48' 53".
- Fort Stockton**—K30EI, Prime Time Christian Bcstg. Inc., Box 7708, Midland, TX 79708 (KMLM Ch. 42 Odessa)—20-w, lat. 30° 44' 15", long. 102° 53' 18".
- Frankel City**—K45EG, Prime Time Christian Bcstg. Inc., Box 7708, Midland, TX 79708 (KMLM Ch. 42 Odessa)—100-w, lat. 32° 22' 32", long. 102° 48' 53".
- Friona**—See K57CW, Bovina.
- Goodlett, Acme, Chillicothe & Quanah**—K63BE, Copper Breaks TV Translator System, Box 397, 1905 Palo Duro Dr., Memphis, TX 79245 (KAMR-TV Ch. 4 Amarillo)—20-w, lat. 34° 12' 41", long. 99° 44' 05".
- Goodlett, Acme, Chillicothe & Quanah**—K67BO, Copper Breaks TV Translator System, Box 397, 1905 Palo Duro Dr., Memphis, TX 79245 (KVII-TV Ch. 7 Amarillo)—100-w, lat. 34° 13' 35", long. 99° 44' 35".
- Goodlett, Acme, Quanah & Chillicothe**—K61BY, Copper Breaks TV Translator System, Box 397, 1905 Palo Duro Dr., Memphis, TX 79245 (KJTL Ch. 18 Wichita Falls)—20-w, lat. 34° 12' 41", long. 99° 45' 05".
- Gruver**—K38BU, Hansford County TV Translator System, Riley Brothers Radio & TV, Box 827, 308 Main St., Gruver, TX 79040 (KAMR-TV Ch. 4 Amarillo)—20-w, lat. 36° 15' 00", long. 101° 22' 40".
- Gruver**—K40DD, Hansford County TV Translator System, Riley Brothers Radio & TV, Box 827, 308 Main St., Gruver, TX 79040 (KCIT Ch. 14 Amarillo)—100-w, lat. 36° 15' 00", long. 101° 22' 40".
- Gruver**—K42CF, Hansford County TV Translator System, Riley Brothers Radio & TV, Box 827, 308 Main St., Gruver, TX 79040 (KVII-TV Ch. 7 Amarillo)—20-w, lat. 36° 15' 00", long. 101° 22' 40".
- Gruver**—K44CC, Hansford County TV Translator System, Riley Brothers Radio & TV, Box 827, 308 Main St., Gruver, TX 79040 (KFDA-TV Ch. 10 Amarillo)—20-w, lat. 36° 15' 00", long. 101° 22' 40".
- Hereford**—See K27EP, Dimmit.
- Higgins**—See K29BR, Canadian.
- Higgins**—See K33CQ, Canadian.
- Higgins**—See K35CE, Canadian.
- Houston**—K33DB, Dupont Investment Group 85 Ltd., 2061 Business Center Dr., Irvine, CA 92715 (KTFH Ch. 49 Conroe)—1000-w, lat. 29° 34' 34", long. 95° 30' 36". Note: Licensed as LPTV.
- Houston**—KHMV-LP, Ch. 56, Translator TV Inc., Platte Valley Farm Supply Co., 1160 Woodstock Dr., Estes Park, CO (KTBN-TV Ch. 40 Santa Ana-Los Angeles, CA)—100-w, lat. 29° 35' 48", long. 95° 32' 36".
- Hunt**—See K76CR, Mountain Home.
- Hunt**—See K79BT, Mountain Home.
- Hunt**—See K82BK, Mountain Home.
- Ingram**—See K76CR, Mountain Home.
- Ingram**—See K79BT, Mountain Home.
- Ingram**—See K82BK, Mountain Home.
- Junction**—K69AI, Sierra Television Systems, Box 468, Hunt, TX 78024 (KSAT-TV Ch. 12 San Antonio)—20-w, lat. 30° 28' 32", long. 99° 45' 05".
- Junction**—K71CI, Sierra Television Systems, Box 468, Hunt, TX 78024 (KMOL-TV Ch. 4 San Antonio)—20-w, lat. 30° 28' 32", long. 99° 45' 05".
- Junction**—K73CH, Sierra Television Systems, Box 468, Hunt, TX 78024 (KENS-TV Ch. 5 San Antonio)—20-w, lat. 30° 28' 32", long. 99° 45' 05".
- Kimble County (western portion)**—K61BC, Family TV Inc., Box 841, Benicia, CA 94510 (KENS-TV Ch. 5 San Antonio)—100-w, lat. 30° 29' 20", long. 99° 48' 10".
- Kimble County (western portion)**—K63BC, Family TV Inc., Box 841, Benicia, CA 94510 (KMOL-TV Ch. 4 San Antonio)—100-w, lat. 30° 29' 20", long. 99° 48' 10".
- Kimble County (western portion)**—K65BE, Family TV Inc., Box 841, Benicia, CA 94510 (KSAT-TV Ch. 12 San Antonio)—100-w, lat. 30° 29' 20", long. 99° 48' 10".
- Kingsville**—K13WE, Keith L. Lowery, 5202 Gladehill Dr., Kingwood, TX 77345 (K66EB Ch. 66 Corpus Christi)—20-w, lat. 27° 25' 17", long. 97° 46' 01". Holds CP for change to lat. 27° 25' 47", long. 97° 51' 40". BMDTT-920214SJ.
- Kingsville-Alice**—K20EK, Paloma Bcstg. Co. Inc., Suite R, 2209 N. Padre Island Dr., Corpus Christi, TX 78408 (K47DF Ch. 47 Corpus Christi)—1000-w, lat. 27° 39' 10", long. 97° 54' 59". Note: Licensed as LPTV.
- Kingsville-Alice**—K38EB, Paloma Bcstg. Co. Inc., Suite R, 2209 N. Padre Island Dr., Corpus Christi, TX 78408 (K68DJ Ch. 68 Corpus Christi)—1000-w, lat. 27° 39' 10", long. 97° 54' 59". Note: Licensed as LPTV.
- Kirkland**—See K46CN, Carey.
- Kirkland**—See K48DD, Carey.
- Knippa**—See K61FM, Uvalde.
- Knippa**—See K72BN, Uvalde.
- Kress**—K25CP, KAMR Ltd., 200 N. Polk, Amarillo, TX 78189 (KAMR-TV Ch. 4 Amarillo)—1000-w, lat. 34° 23' 27", long. 101° 38' 37".
- Kress**—K41CA, KFDA-TV Inc., Box 1400, Amarillo, TX 79189 (KFDA-TV Ch. 10 Amarillo)—1000-w, lat. 34° 23' 27", long. 101° 38' 37".
- Kress-Plainview**—K36CC, Marsh Media Inc., One Broadcast Center, Amarillo, TX 79101 (KVII-TV Ch. 7 Amarillo)—1000-w, lat. 34° 23' 27", long. 101° 38' 37".
- Lakeview**—See K38AP, Memphis.
- Lakeview**—See K40AL, Memphis.
- Lakeview**—See K42AL, Memphis.
- Lakeview**—See K44AK, Memphis.
- Lamesa**—K47EB, Prime Time Christian Bcstg. Inc., Box 7708, Midland, TX 79708 (KMLM Ch. 42 Odessa)—100-w, lat. 32° 40' 31", long. 101° 58' 56".
- Leakey & rural area**—K70FD, Rocksprings-Canyon TV Co. Inc., Box 128, Rocksprings, TX 78880 (KMOL-TV Ch. 4 San Antonio)—100-w, lat. 29° 47' 00", long. 99° 45' 00".
- Leakey & rural area**—K72DN, Rocksprings-Canyon TV Co. Inc., Box 128, Rocksprings, TX 78880 (KENS-TV Ch. 5 San Antonio)—100-w, lat. 29° 47' 00", long. 99° 45' 00".
- Leakey & rural area**—K74DP, Rocksprings-Canyon TV Co. Inc., Box 128, Rocksprings, TX 78880 (KSAT-TV Ch. 12 San Antonio)—100-w, lat. 29° 47' 00", long. 99° 45' 00".
- ***Levelland-Lubbock**—K45DO, Prime Time Christian Bcstg. Inc., Box 7708, Midland, TX 79708 (KMLM Ch. 42 Odessa)—1000-w, lat. 33° 35' 29", long. 102° 17' 13".
- Lipscomb**—See K29BR, Canadian.
- Lipscomb**—See K33CQ, Canadian.
- Lipscomb**—See K35CE, Canadian.
- Longfellow**—K11JI, Longfellow TV Club, Box 726, Sanderson, TX 79848 (KOSA-TV Ch. 7 Odessa)—1-w, lat. 30° 11' 39", long. 102° 48' 51".
- Lubbock**—K40AN, Lubbock TV Corp., 2124 15th St., Lubbock, TX 79401—1000-w, lat. 33° 30' 57", long. 101° 50' 54". Note: Licensed as LPTV.
- Lubbock**—See K45DO, Levelland.
- Marathon**—K13JJ, Marathon Motel, Box 198, Marathon, TX (KMID Ch. 2 Midland & Odessa)—1-w, lat. 30° 22' 30", long. 103° 08' 00".
- Marfa**—K06FO, Marfa TV Cable Co., Box 745, Marfa, TX 79843 (KTSM-TV Ch. 9 El Paso)—1-w, lat. 30° 19' 30", long. 104° 35' 24".
- Marfa**—K11IW, Marfa TV Cable Co., Box 745, Marfa, TX 79843 (KOSA-TV Ch. 7 Odessa)—1-w, lat. 30° 31' 00", long. 103° 52' 30".
- Marfa**—K81AI, Honor System TV Assn. Inc., Box 690, Alpine, TX 79831—lat. 30° 26' 30", long. 104° 40' 24".
- Mason**—K70FK, Post Cablevision of Texas L.P., 1776 S. Jackson St., Denver, CO 80210 (KSAT-TV Ch. 12 San Antonio)—100-w, lat. 30° 50' 21", long. 99° 16' 30".
- Mason**—K72DW, Post Cablevision of Texas L.P., 1776 S. Jackson St., Denver, CO 80210 (KTBC-TV Ch. 7 Austin)—100-w, lat. 30° 50' 21", long. 99° 16' 30".
- Mason**—K74CX, Post Cablevision of Texas L.P., 1776 S. Jackson St., Denver, CO 80210 (KXAN-TV Ch. 36 Austin)—100-w, lat. 30° 50' 21", long. 99° 16' 30".
- ***Matador**—K66EN, Ramar Communications Inc., Box 3757, Lubbock, TX 79452 (KAMC Ch. 28 Lubbock)—20-w, lat. 33° 58' 49", long. 100° 54' 49".
- Matador**—K80BD, Ramar Communications Inc., Box 3757, Lubbock, TX 79452—lat. 33° 59' 00", long. 100° 54' 25".
- Matador & Roaring Springs**—K62ET, Ramar Communications Inc., Box 3757, Lubbock, TX 79452 (KCBD-TV Ch. 11 Lubbock)—20-w, lat. 33° 59' 00", long. 100° 54' 25".
- Matador & Roaring Springs**—K64CK, Ramar Communications Inc., Box 3757, Lubbock, TX 79452 (KJTV Ch. 34 Lubbock)—20-w, lat. 33° 58' 49", long. 100° 54' 59".
- Matador & Roaring Springs**—K68EN, Ramar Communications Inc., Box 3757, Lubbock, TX 79452 (KLBK-TV Ch. 13 Lubbock)—20-w, lat. 33° 59' 00", long. 100° 54' 25".

Translators—Texas

- *McCamey**—K16EC, Associated Broadcasters Inc., Box 3030, Lafayette, LA 70502 (KPEJ Ch. 24 Odessa)—100-w, lat. 31° 13' 19", long. 102° 16' 26".
- Memphis**—K36CA, Cruze Electronics, Box 397, Memphis, TX 79245 (KCIT Ch. 14 Amarillo)—100-w, lat. 34° 48' 35", long. 100° 36' 38".
- Memphis, Estelline & Lakeview**—K38AP, Cap Rock Translator System Inc., Box 63, Memphis, TX 79245 (KAMR-TV Ch. 4 Amarillo)—10-w, lat. 34° 48' 35", long. 100° 36' 38".
- Memphis, Estelline & Lakeview**—K40AL, Cap Rock Translator System Inc., Box 63, Memphis, TX 79245 (KVII-TV Ch. 7 Amarillo)—10-w, lat. 34° 48' 35", long. 100° 36' 38".
- Memphis, Estelline & Lakeview**—K42AL, Cap Rock Translator System Inc., Box 63, Memphis, TX 79245 (KFDA-TV Ch. 10 Amarillo)—100-w, lat. 34° 48' 35", long. 100° 36' 38".
- Memphis, Lakeview & Estelline**—K44AK, Cruze Electronics, Box 397, Memphis, TX 79245 (KJTV Ch. 34 Lubbock; KWET Ch. 12 Cheyenne, OK; KACV-TV Ch. 2 Amarillo)—10-w, lat. 34° 48' 35", long. 100° 36' 38". Note: Licensed as LPTV.
- Miami**—K55CQ, Miami Translator System Inc., Box 68, Miami, TX 79059 (KETA Ch. 13 Oklahoma City, OK)—100-w, lat. 35° 42' 07", long. 100° 38' 30".
- Miami**—K72BD, Miami Translator System Inc., Box 68, Miami, TX 79059 (KAMR-TV Ch. 4 Amarillo)—10-w, lat. 35° 42' 07", long. 100° 38' 30".
- Miami**—K78AP, Miami Translator System Inc., Box 68, Miami, TX 79059 (KVII-TV Ch. 7 Amarillo)—10-w, lat. 35° 42' 07", long. 100° 38' 30".
- Miami**—K82AK, Miami Translator System Inc., Box 68, Miami, TX 79059 (KFDA-TV Ch. 10 Amarillo)—10-w, lat. 35° 42' 07", long. 100° 38' 30".
- Monahans**—K28DY, Prime Time Christian Bcstg. Inc., Box 7708, Midland, TX 79708 (KMLM Ch. 42 Odessa)—1000-w, lat. 31° 57' 55", long. 102° 46' 10". Note: Licensed as LPTV.
- Mountain Home, Hunt & Ingram**—K76CR, Sierra Television Systems, Box 468, Hunt, TX 78024 (KMOL-TV Ch. 4 San Antonio)—100-w, lat. 30° 08' 39", long. 99° 32' 40".
- Mountain Home, Hunt & Ingram**—K79BT, Sierra Television Systems, Box 468, Hunt, TX 78024 (KENS-TV Ch. 5 San Antonio)—100-w, lat. 30° 08' 39", long. 99° 32' 40".
- Mountain Home, Hunt & Ingram**—K82BK, TV Translator Corp., 618 Main St., Junction, TX 76849 (KSAT-TV Ch. 12 San Antonio)—100-w, lat. 30° 08' 39", long. 99° 32' 40".
- Mulshoe**—K58ES, Ramar Communications Inc., Box 3757, Lubbock, TX 79452 (KJTV Ch. 34 Lubbock)—100-w, lat. 34° 12' 42", long. 102° 43' 42".
- Mullin**—K63AY, Pompey Mountain Bcstg. Inc., Box 71, Mullin, TX 76864 (KTXS-TV Ch. 12 Sweetwater-Abilene)—100-w, lat. 31° 37' 17", long. 98° 38' 31".
- Mullin**—K65BC, Pompey Mountain Bcstg. Inc., Box 71, Mullin, TX 76864 (KRBC-TV Ch. 9 Abilene)—100-w, lat. 31° 37' 17", long. 98° 38' 31".
- Mullin**—K67BL, Pompey Mountain Bcstg. Inc., Box 71, Mullin, TX 76864 (KTVT Ch. 11 Fort Worth-Dallas)—100-w, lat. 31° 37' 17", long. 98° 38' 31".
- Mullin**—K69BS, Pompey Mountain Bcstg. Inc., Box 71, Mullin, TX 76864 (KTBC-TV Ch. 7 Austin)—100-w, lat. 31° 37' 17", long. 98° 38' 31".
- New Mobeetie**—K45DY, Wheeler County Translator Systems Inc., Box 737, Wheeler, TX 79096 (KCIT Ch. 14 Amarillo)—100-w, lat. 35° 35' 52", long. 100° 29' 48".
- Ozona**—K09PA, Crockett Translators Inc., Box 576, Ozona, TX 76943 (KACB-TV Ch. 3 San Angelo)—10-w, lat. 30° 37' 25", long. 101° 11' 15".
- Ozona**—K11PF, Crockett Translators Inc., Box 576, Ozona, TX 76943 (WFAA-TV Ch. 8 Dallas)—10-w, lat. 30° 37' 25", long. 101° 11' 15".
- Ozona**—K13QN, Crockett Translators Inc., Box 576, Ozona, TX 76943 (KLST Ch. 8 San Angelo)—10-w, lat. 30° 37' 25", long. 101° 11' 15".
- Pampa**—K06DF, Bass Bcstg. Inc., Box 1400, Amarillo, TX 79105—lat. 35° 31' 04", long. 101° 00' 24".
- Paris**—K02EQ, KXII Bcstrs. Inc., Box 2636, Waco, TX 76702 (KXII Ch. 12 Sherman-Denison, TX & Ardmore, OK)—10-w, lat. 33° 38' 55", long. 95° 36' 16".
- Paris**—K08KK, KTEN Ltd. Partnership, 2403 N. Washington, Durant, TX 74701 (KTEN Ch. 10 Ada-Ardmore, OK)—10-w, lat. 33° 40' 30", long. 95° 33' 20". Note: Licensed as LPTV.
- *Pecos**—K18EO, Comcorp of Texas License Corp., Box 3030, Lafayette, LA 70502 (KPEJ Ch. 24 Odessa)—1000-w, lat. 31° 01' 52", long. 104° 04' 03".
- *Pecos**—K64EC, Prime Time Christian Bcstg. Inc., Box 7708, Midland, TX 79708 (KMLM Ch. 42 Odessa)—100-w, lat. 31° 29' 57", long. 103° 19' 50". Note: Licensed as LPTV.
- Perryton**—K58EA, C L & O Translator System Inc., Box 87, Lipscomb, TX 79056 (KCIT Ch. 14 Amarillo)—100-w, lat. 36° 07' 04", long. 100° 48' 07".
- Perryton**—K62DD, C L & O Translator System Inc., Box 87, Lipscomb, TX 79056 (KWET Ch. 12 Cheyenne, OK; KACV-TV Ch. 2 Amarillo)—100-w, lat. 36° 07' 04", long. 100° 48' 07".
- Perryton & Booker**—K64AC, C L & O Translator System Inc., Box 87, Lipscomb, TX 79056 (KFDA-TV Ch. 10 Amarillo)—20-w, lat. 36° 06' 26", long. 100° 47' 32".
- Perryton & Booker**—K66AB, C L & O Translator System Inc., Box 87, Lipscomb, TX 79056 (KAMR-TV Ch. 4 Amarillo)—20-w, lat. 36° 06' 26", long. 100° 47' 32".
- Perryton & Booker**—K68AD, C L & O Translator System Inc., Box 87, Lipscomb, TX 79056 (KVII-TV Ch. 7 Amarillo)—20-w, lat. 36° 06' 26", long. 100° 47' 32".
- Plainview**—See K36CC, Kress.
- Plainview**—K44DA, Ramar Communications Inc., Box 3757, Lubbock, TX 79452—100-w, lat. 34° 13' 05", long. 101° 42' 02".
- *Plainview**—K47EP, Prime Time Christian Bcstg. Inc., Box 7708, Midland, TX 79708 (KMLM Ch. 42 Odessa)—100-w, lat. 34° 13' 05", long. 101° 42' 02".
- Quanah**—See K61BY, Goodlett.
- Quanah**—See K63BE, Goodlett.
- Quanah**—See K67BO, Goodlett.
- Quanah**—K69EP, Copper Breaks TV Translator System, Box 397, 1905 Palo Duro Dr., Memphis, TX 79245 (KFDA-TV Ch. 10 Amarillo)—lat. 34° 12' 41", long. 99° 44' 05".
- *Quitaque**—K35EM, Amarillo Junior College, Box 447, Amarillo, TX 79179 (KACV-TV Ch. 2 Amarillo)—100-w, lat. 34° 20' 01", long. 101° 07' 11".
- Quitaque**—See K54AW, Turkey.
- Quitaque**—See K56DM, Turkey.
- Quitaque**—See K58DF, Turkey.
- Quitaque**—See K60BW, Turkey.
- *Rankin**—K50ED, Prime Time Christian Bcstg. Inc., Box 7708, Midland, TX 79708 (KMLM Ch. 42 Odessa)—1000-w, lat. 31° 14' 19", long. 101° 56' 32".
- Refugio**—See K30EG, Beeville.
- Refugio**—See K49DV, Beeville.
- Roaring Springs**—See K62ET, Matador.
- Roaring Springs**—See K64CK, Matador.
- Roaring Springs**—See K68EN, Matador.
- Rochelle**—See K04GI, Brady.
- Rochelle**—See K05EF, Brady.
- Roosevelt**—K08IB, Family TV Inc., Box 841, Benicia, CA 94510 (KMOL-TV Ch. 4 San Antonio)—10-w, lat. 30° 29' 04", long. 100° 03' 38".
- Roosevelt**—K10JA, Family TV Inc., Box 841, Benicia, CA 94510 (KENS-TV Ch. 5 San Antonio)—10-w, lat. 30° 29' 04", long. 100° 03' 38".
- Roosevelt**—K12JK, Family TV Inc., Box 841, Benicia, CA 94510 (KSAT-TV Ch. 12 San Antonio)—10-w, lat. 30° 29' 04", long. 100° 03' 38".
- Royal Valley**—See K79CF, Cherry Springs.
- Royal Valley**—See K81BQ, Cherry Springs.
- Royal Valley**—See K83BE, Cherry Springs.
- San Angelo**—K19DF, Trinity Bcstg. Network Inc., Box C-11949, Santa Ana, CA 92711 (KTBN-TV Ch. 40 Santa Ana-Los Angeles, CA)—1000-w, lat. 31° 35' 21", long. 100° 31' 00".
- San Angelo**—K55AA, Abilene-Sweetwater Bcstg., Box 2997, Abilene, TX 79604 (KTXS-TV Ch. 12 Sweetwater-Abilene)—100-w, lat. 31° 29' 05", long. 100° 27' 26".
- *San Antonio**—K27EA, Americans for a Better America, Suite 19A, 1523 Central Park Ave., Yonkers, NY 10710-6021 (KTBN-TV Ch. 40 Santa Ana-Los Angeles, CA)—1000-w, lat. 29° 49' 40", long. 98° 07' 03".
- San Marcos**—K40CT, KXAN Inc., 908 Martin Luther King Blvd., Austin, TX 78701 (KXAN-TV Ch. 36 Austin)—1000-w, lat. 29° 53' 30", long. 97° 57' 03". Note: Licensed as LPTV.
- San Saba**—K74BS, Post Cablevision of Texas L.P., 1776 S. Jackson St., Denver, CO 80210 (KWTV-TV Ch. 10 Waco)—10-w, lat. 31° 11' 09", long. 98° 39' 12".
- San Saba**—K77AF, Post Cablevision of Texas L.P., 1776 S. Jackson St., Denver, CO 80210 (KTBC-TV Ch. 7 Austin)—10-w, lat. 31° 11' 09", long. 98° 39' 12".
- San Saba**—K80AJ, Post Cablevision of Texas L.P., 1776 S. Jackson St., Denver, CO 80210 (KGEN-TV Ch. 6 Temple-Waco)—10-w, lat. 31° 11' 09", long. 98° 39' 12".
- Seminole**—K66DB, Ramar Communications Inc., Box 3757, Lubbock, TX 79452 (KJTV Ch. 34 Lubbock)—1000-w, lat. 32° 43' 29", long. 102° 38' 00".
- Snyder**—K07TZ, Ramar Communications Inc., Box 3757, Lubbock, TX 79452 (KJTV

- Ch. 34 Lubbock)—20-w, lat. 32° 46' 52", long. 100° 53' 52".
- Snyder**—K26DW, Prime Time Christian Bcstg. Inc., Box 7708, Midland, TX 79708 (KMLM Ch. 42 Odessa)—100-w, lat. 32° 46' 52", long. 100° 53' 52". Note: Licensed as LPTV.
- Snyder**—K67EP, Petracom of Texas License Corp., Suite 105, 1527 N. Dale Mabry Hwy., Lutz, FL 33549 (KCBG-TV Ch. 11 Lubbock)—20-w, lat. 32° 46' 52", long. 100° 53' 52".
- Snyder**—K69FQ, Ramar Communications Inc., Box 3757, Lubbock, TX 79452 (KJTV Ch. 34 Lubbock)—20-w, lat. 32° 46' 52", long. 100° 53' 52".
- Snyder**—K79BB, Ramar Communications Inc., Box 3757, Lubbock, TX 79452 (KJTV Ch. 34 Lubbock)—lat. 32° 46' 52", long. 100° 53' 52".
- Tell**—See K46CN, Carey.
- Tell**—See K48DD, Carey.
- ***Temple**—K53EN, National Minority TV Inc., Box C-11951, Santa Ana, CA 92711 (KTBN-TV Ch. 40 Santa Ana-Los Angeles, CA)—1000-w, lat. 31° 08' 08", long. 97° 18' 24".
- Texarkana**—K30EA, Sonlight Bcstg. Systems Inc., 120 Zeigler Circle E, Mobile, AL 36608—1000-w, lat. 33° 25' 48", long. 94° 05' 08".
- Texline**—K02AA, Texline Lions Club, Texline, TX 79087 (KFDA-TV Ch. 10 Amarillo)—1-w, lat. 36° 22' 31", long. 103° 01' 28".
- Turkey & Quitaque**—K54AW, Arnold Cruze, Box 397, Memphis, TN 79245 (KAMR-TV Ch. 4 Amarillo)—10-w, lat. 34° 23' 33", long. 101° 07' 30".
- Turkey & Quitaque**—K56DM, Arnold Cruze, Box 397, Memphis, TN 79245 (KVII-TV Ch. 7 Amarillo)—10-w, lat. 34° 23' 33", long. 101° 07' 30".
- Turkey & Quitaque**—K58DF, Arnold Cruze, Box 397, Memphis, TN 79245 (KFDA-TV Ch. 10 Amarillo)—20-w, lat. 34° 23' 33", long. 101° 07' 30".
- Turkey & Quitaque**—K60BW, Arnold Cruze, Box 397, Memphis, TN 79245 (KJTV Ch. 34 Lubbock; KCIT Ch. 14 Amarillo)—10-w, lat. 34° 23' 33", long. 101° 07' 30". Note: Licensed as LPTV.
- Uvalde**—K69FC, Tom Winkle Radio/TV Service, 125 N. High St., Uvalde, TX 78801 (KLRN-TV Ch. 9 San Antonio)—100-w, lat. 29° 15' 38", long. 99° 44' 46".
- Uvalde & Knippa**—K61FM, Tom Winkle Radio/TV Service, 125 N. High St., Uvalde, TX 78801 (KSAT-TV Ch. 12 San Antonio)—20-w, lat. 29° 15' 38", long. 99° 44' 47".
- Uvalde & Knippa**—K72BN, Tom Winkle Radio/TV Service, 125 N. High St., Uvalde, TX 78801 (KMOL-TV Ch. 4 San Antonio)—20-w, lat. 29° 15' 38", long. 99° 44' 47".
- Uvalde rural area**—K59EY, Tom Winkle Radio/TV Service, 125 N. High St., Uvalde, TX 78801 (KLRN-TV Ch. 9 San Antonio)—100-w, lat. 29° 15' 38", long. 99° 44' 46".
- Victoria**—K43DV, Trinity Bcstg. Network Inc., Box C-11949, Santa Ana, CA 92711—1000-w, lat. 28° 49' 00", long. 97° 03' 57".
- Waco**—K34AB, Central Texas College, Hwy. 190 W, Killeen, TX 76541 (KWKT Ch. 44 Waco)—100-w, lat. 31° 30' 31", long. 97° 10' 03".
- Wellington**—K27BZ, Greenbelt TV Translator System Inc., Box 397, Memphis, TX 79245 (KCIT Ch. 14 Amarillo)—lat. 34° 46' 14", long. 100° 11' 28". Note: Licensed as LPTV.
- Wellington & Dodson**—K29BH, Greenbelt TV Translator System Inc., Box 397, Memphis, TX 79245 (KAMR-TV Ch. 4 Amarillo)—20-w, lat. 34° 46' 14", long. 100° 11' 28".
- Wellington & Dodson**—K31BZ, Greenbelt TV Translator System Inc., Box 397, Memphis, TX 79245 (KVII-TV Ch. 7 Amarillo)—20-w, lat. 34° 46' 14", long. 100° 11' 28".
- Wellington & Dodson**—K33CF, Greenbelt TV Translator System Inc., Box 397, Memphis, TX 79245 (KFDA-TV Ch. 10 Amarillo)—10-w, lat. 34° 46' 14", long. 100° 11' 28".
- Wheeler County**—K34ED, Wheeler County Translator System Inc., Box 7, Canadian, TX 79014 (KFDA-TV Ch. 10 Amarillo)—100-w, lat. 35° 35' 52", long. 100° 29' 48".
- Wheeler County**—K39AN, Wheeler County Translator System Inc., Box 7, Canadian, TX 79014 (KFDA-TV Ch. 10 Amarillo)—100-w, lat. 35° 35' 52", long. 100° 29' 48".
- Wheeler County**—K41BW, Wheeler County Translator System Inc., Box 7, Canadian, TX 79014 (KAMR-TV Ch. 4 Amarillo)—100-w, lat. 35° 35' 52", long. 100° 29' 48".
- Wichita Falls**—K24AD, North Texas Public Broadcasting Inc., 3000 Harry Hines, Dallas, TX 75201-1098 (KERA-TV Ch. 13 Dallas)—1000-w, lat. 33° 54' 05", long. 98° 32' 21".
- Wichita Falls**—K26DL, National Minority TV Inc., Box C-11949, Santa Ana, CA 92711 (KTBN-TV Ch. 40 Santa Ana-Los Angeles, CA)—1000-w, lat. 33° 53' 00", long. 98° 36' 10".
- Wichita Falls**—K52DM, Locke Supply Co., Box 2612B, 1300 S.E. 82nd St., Oklahoma City, OK 73126—1000-w, lat. 33° 53' 00", long. 98° 36' 10". Requests
- modification of CP from Ch. 52 to Ch. 22, lat. 33° 52' 48", long. 98° 35' 18". BMPTT-940414PR.

Utah

Adamsville—See K07GY, Beaver.

Adamsville—See K09CS, Beaver.

Adamsville—See K11CX, Beaver.

Adamsville—See K13CV, Beaver.

***Alton**—K60FM, Western Kane County Service District No. 1, Box 36, 28 N. Main, Kanab, UT 84741 (KJZZ-TV Ch. 14 Salt Lake City)—20-w, lat. 37° 22' 26", long. 112° 32' 07".

Alton & Kane County (rural)—K09NV, Long Valley TV, Orderville, UT (KTVX Ch. 4 Salt Lake City)—10-w, lat. 37° 22' 26", long. 112° 32' 07".

Alton & Kane County (rural)—K110C, Long Valley TV, Orderville, UT 84758 (KUTV Ch. 2 Salt Lake City)—10-w, lat. 37° 22' 26", long. 112° 32' 07".

Alton & Kane County (rural)—K130R, Long Valley TV, Orderville, UT 84758 (KSL-TV Ch. 5 Salt Lake City)—10-w, lat. 37° 22' 26", long. 112° 32' 07".

Alton & Kane County (rural)—K57AQ, U. of Utah, 205 Talmage Bldg., Salt Lake City, UT 84112 (KUED Ch. 7 Salt Lake City)—20-w, lat. 37° 22' 26", long. 112° 32' 07".

Altona—See K31DB, Bluebell.

Aneth—See K02OI, Montezuma Creek.

Aneth—See K05JN, Montezuma Creek.

Antimony—K02FA, Antimony Town Inc., Antimony, UT 84712 (KTVX Ch. 4 Salt Lake City)—1-w, lat. 38° 10' 50", long. 112° 02' 30".

Antimony—K04FG, Antimony Town Inc., Antimony, UT 84712 (KUTV Ch. 2 Salt Lake City)—1-w, lat. 38° 10' 50", long. 112° 02' 30".

Antimony—K05DO, Antimony Town Inc., Antimony, UT 84712 (KSL-TV Ch. 5 Salt Lake City)—1-w, lat. 38° 10' 50", long. 112° 02' 30".

Antimony—K54CO, Plute County, Courthouse, 21 N. Main, Junction, UT 84740 (KSTU Ch. 13 Salt Lake City)—20-w, lat. 38° 10' 50", long. 112° 02' 30".

Antimony—K56AZ, U. of Utah, 205 Talmage Bldg., Salt Lake City, UT 84112 (KUED Ch. 7 Salt Lake City)—20-w, lat. 38° 10' 50", long. 112° 02' 30".

***Apple Valley**—K28DA, Washington County, 197 E. Tabernacle St., St. George, UT

84770 (KSL-TV Ch. 5 Salt Lake City)—1-w, lat. 37° 07' 00", long. 113° 07' 50".

Apple Valley—K30DE, U. of Utah, Media Services, 101 Wasatch Dr., Salt Lake City, UT 84112 (KUTV Ch. 2 Salt Lake City)—1-w, lat. 37° 07' 00", long. 113° 07' 50".

***Apple Valley**—K32CS, Washington County, 197 E. Tabernacle St., St. George, UT 84770 (KTVX Ch. 4 Salt Lake City)—1-w, lat. 37° 07' 00", long. 113° 07' 50".

Apple Valley—K34CX, Washington County, 197 E. Tabernacle St., St. George, UT 84770 (KUED Ch. 7 Salt Lake City)—1-w, lat. 37° 07' 00", long. 113° 07' 50".

Aurora & Juab County—K51BK, United Television Inc., Suite 340, 8501 Wilshire Blvd., Beverly Hills, CA 90211 (KTVX Ch. 4 Salt Lake City)—100-w, lat. 39° 29' 24", long. 111° 49' 06".

Aurora & Juab County—K53CF, National Broadcasting Co., Room 1022, 30 Rockefeller Plaza, New York, NY 10112 (KUTV Ch. 2 Salt Lake City)—100-w, lat. 39° 29' 24", long. 111° 49' 06".

Aurora & Juab County (rural)—K56BB, Fox TV Stations Inc., 5151 Wisconsin Ave. NW, Washington, DC 20016 (KSTU Ch. 13 Salt Lake City)—100-w, lat. 39° 29' 24", long. 111° 49' 06".

Beaver—K21EQ, U. of Utah, Media Services, 101 Wasatch Dr., Salt Lake City, UT 84112 (KULC Ch. 9 Ogden)—20-w, lat. 38° 27' 04", long. 112° 39' 05".

Beaver—K30CQ, Beaver City, 60 W. Center, Beaver, UT 84713 (KBYU-TV Ch. 11 Provo)—10-w, lat. 38° 27' 04", long. 112° 39' 05".

Beaver—K32DV, Beaver City, 60 W. Center, Beaver, UT 84713 (KTVX Ch. 4 Salt Lake City)—20-w, lat. 38° 27' 04", long. 112° 39' 05".

Beaver & Millard Counties rural—K18EB, Iron County, Box 429, 68 South 100 East, Parowan, UT 84761 (KJZZ-TV Ch. 14 Salt Lake City)—100-w, lat. 38° 31' 05", long. 113° 17' 03".

Beaver City—K28BX, Beaver City, 60 W. Center, Beaver, UT 84713 (KSTU Ch. 13 Salt Lake City)—10-w, lat. 38° 27' 04", long. 112° 39' 05".

Beaver County—See K168O, Milford.

Beaver County—See K26EA, Milford.

Beaver County—See K638Y, Milford.

Beaver County (rural), Hamilton Fort & Newcastle—K67AA, National Broadcasting Co., Room 1022, 30 Rockefeller Plaza, New York, NY 10112 (KUTV Ch. 2 Salt Lake City)—100-w, lat. 38° 31' 12", long. 113° 17' 06".

Beaver County (rural), Hamilton Fort & Newcastle—K69EW, Bonneville Holding Co., Broadcast House, 5 Triad Center,

Translators—Utah

- Salt Lake City, UT 84180-1160 (KSL-TV Ch. 5 Salt Lake City)—50-w, lat. 38° 31' 12", long. 113° 17' 06".
- Beaver County (rural), Hamilton Fort, Milford & New Castle—K65EP**, United Television Inc., Suite 340, 8501 Wilshire Blvd., Beverly Hills, CA 90211 (KTVX Ch. 4 Salt Lake City)—lat. 38° 31' 12", long. 113° 17' 06".
- Beaver, Adamsville & North Creek area—K07GY**, Beaver Lions Club TV Committee, Beaver City, UT 84713 (KUED Ch. 7 Salt Lake City)—1-w, lat. 38° 27' 04", long. 112° 39' 05".
- Beaver, Adamsville & North Creek area—K09CS**, Beaver Lions Club TV Committee, Beaver City, UT 84713 (KUTV Ch. 2 Salt Lake City)—1-w, lat. 38° 27' 04", long. 112° 39' 05".
- Beaver, Adamsville & North Creek area—K11CX**, Beaver Lions Club TV Committee, Beaver City, UT 84713 (KTVX Ch. 4 Salt Lake City)—1-w, lat. 38° 27' 04", long. 112° 39' 05".
- Beaver, Adamsville & North Creek area—K13CV**, Beaver Lions Club TV Committee, Beaver City, UT 84713 (KSL-TV Ch. 5 Salt Lake City)—1-w, lat. 38° 27' 04", long. 112° 39' 05".
- Beryl—See K19DO**, Modena.
- Beryl—See K23DV**, Modena.
- Beryl Junction—See K09PY**, Modena.
- Beryl Junction & Modena—K02CL**, Iron County, Box 429, Parowan, UT 84761 (KUTV Ch. 2 Salt Lake City)—10-w, lat. 37° 43' 14", long. 113° 45' 29".
- Beryl Junction & Modena—K04CH**, Iron County, Box 429, Parowan, UT 84761 (KTVX Ch. 4 Salt Lake City)—10-w, lat. 37° 43' 14", long. 113° 45' 29".
- Beryl Junction & Modena—K06CQ**, Iron County, Box 429, Parowan, UT 84761 (KSL-TV Ch. 5 Salt Lake City)—10-w, lat. 37° 43' 14", long. 113° 45' 29".
- *Beryl, Modena & Newcastle—K25EF**, U. of Utah, 101 Gardner Hall, Salt Lake City, UT 84112-1107 (KSGI-TV Ch. 4 Cedar City)—20-w, lat. 37° 42' 14", long. 113° 44' 29".
- Bicknell—See K03AU**, Loa.
- Bicknell—See K06BS**, Loa.
- Bicknell—See K07CT**, Loa.
- Bicknell—K38CJ**, U. of Utah, Media Services Bldg. No. 2, Salt Lake City, UT 84112 (KULC Ch. 9 Ogden)—100-w, lat. 38° 43' 16", long. 111° 35' 00". Note: Licensed as LPTV.
- *Bicknell, Teasdale & Torrey—K36DL**, County of Wayne, Box 187, 18 S. Maine, Loa, UT 84747 (KBYU-TV Ch. 11 Provo)—
- 100-w, lat. 38° 17' 00", long. 111° 37' 37". to. BPTT-930330BA.
- Bicknell, Teasdale & Torrey—K42AE**, County of Wayne, Box 187, 18 S. Maine, Loa, UT 84747 (KSTU Ch. 13 Salt Lake City)—100-w, lat. 38° 17' 00", long. 111° 30' 37". to.
- Blanding—See K08DA**, Monticello.
- Blanding—See K10DQ**, Monticello.
- Blanding—See K13KC**, Monticello.
- Blanding—See K40AF**, Monticello.
- *Blanding & Monticello—K25FC**, San Juan County, 117 S. Main St., Monticello, UT 84535 (KJZZ-TV Ch. 14 Salt Lake City)—100-w, lat. 37° 50' 15", long. 109° 27' 55".
- Blanding & Monticello—K36AK**, San Juan County, 117 S. Main St., Monticello, UT 84535 (KSTU Ch. 13 Salt Lake City)—100-w, lat. 37° 50' 15", long. 109° 27' 55".
- Blanding & Monticello—K38AJ**, San Juan County, 117 S. Main St., Monticello, UT 84535 (KBYU-TV Ch. 11 Provo)—100-w, lat. 37° 50' 15", long. 109° 27' 55".
- Blanding & Monticello—K42AD**, San Juan County, 117 S. Main St., Monticello, UT 84535 (KSL-TV Ch. 5 Salt Lake City)—100-w, lat. 37° 50' 15", long. 109° 27' 55".
- Blanding & Monticello—K44AG**, San Juan County, 117 S. Main St., Monticello, UT 84535 (KTVX Ch. 4 Salt Lake City)—100-w, lat. 37° 50' 15", long. 109° 27' 55".
- Blanding & Monticello—K46AF**, San Juan County, 117 S. Main St., Monticello, UT 84535 (KUTV Ch. 2 Salt Lake City)—100-w, lat. 37° 50' 15", long. 109° 27' 55".
- Bloomington—K59AG**, Washington County Television Dept., 197 E. Tabernacle, St. George, UT 84770 (KTVX Ch. 4 Salt Lake City)—20-w, lat. 37° 03' 49", long. 113° 34' 20".
- Bloomington—K61AC**, Washington County Television Dept., 197 E. Tabernacle, St. George, UT 84770 (KSL-TV Ch. 5 Salt Lake City)—20-w, lat. 37° 01' 50", long. 113° 35' 25". Requests CP to change city of license to St. George. BPTT-930331ED.
- Bloomington—K63AD**, Washington County Television Dept., 197 E. Tabernacle, St. George, UT 84770 (KVBC Ch. 3 Las Vegas, NV)—20-w, lat. 37° 03' 49", long. 113° 34' 20".
- Bloomington—K65AF**, Washington County Television Dept., 197 E. Tabernacle, St. George, UT 84770 (KUTV Ch. 2 Salt Lake City)—20-w, lat. 37° 03' 49", long. 113° 34' 20".
- Bluebell & Altona—K31DB**, Duchesne County, Courthouse Bldg., Duchesne, UT 84021 (KUED Ch. 7 Salt Lake City)—20-w, lat. 40° 19' 27", long. 110° 09' 19".
- Bluff & area—K06MM**, San Juan County, 117 S. Main St., Monticello, UT 84535 (KSTU Ch. 13 Salt Lake City)—1-w, lat. 37° 16' 12", long. 109° 33' 32".
- Bonanza—See K07CY**, Vernal.
- Bonanza—See K09CY**, Vernal.
- Bonanza—See K11DF**, Vernal.
- Bonanza—See K13HF**, Vernal.
- Bonanza—See K49AT**, Vernal.
- Bonanza—See K51AO**, Vernal.
- Boulder—K08H**, Garfield County, Monroe, UT (KUTV Ch. 2 Salt Lake City)—1-w, lat. 37° 53' 53", long. 111° 25' 08".
- Boulder—K10JG**, Garfield County, Monroe, UT (KTVX Ch. 4 Salt Lake City)—1-w, lat. 37° 53' 53", long. 111° 25' 08".
- Boulder—K12JR**, Garfield County, Monroe, UT (KSL-TV Ch. 5 Salt Lake City)—1-w, lat. 37° 53' 53", long. 111° 25' 08".
- Boulder—K18CG**, U. of Utah, 205 Talmage Bldg., Salt Lake City, UT 84112 (KUED Ch. 7 Salt Lake City)—20-w, lat. 37° 54' 37", long. 111° 23' 58".
- Bryce Canyon Airport area—K09MW**, Bryce Lions Club, Tropic, UT 84776 (KTVX Ch. 4 Salt Lake City)—1-w, lat. 37° 41' 19", long. 112° 18' 05".
- Bryce Canyon Airport area—K11NK**, Bryce Lions Club, Tropic, UT 84776 (KUTV Ch. 2 Salt Lake City)—1-w, lat. 37° 41' 19", long. 112° 18' 05".
- Bryce Canyon Airport area—K130G**, Bryce Lions Club, Tropic, UT 84776 (KSL-TV Ch. 5 Salt Lake City)—1-w, lat. 37° 41' 19", long. 112° 18' 05".
- Caineville—K09LV**, County of Wayne, Box 187, 18 S. Maine, Loa, UT 84747 (KUTV Ch. 2 Salt Lake City)—1-w, lat. 38° 21' 40", long. 110° 53' 34". to.
- Caineville—K11LZ**, County of Wayne, Box 187, 18 S. Maine, Loa, UT 84747 (KTVX Ch. 4 Salt Lake City)—1-w, lat. 38° 21' 40", long. 110° 53' 34". to.
- Caineville—K13MQ**, County of Wayne, Box 187, 18 S. Maine, Loa, UT 84747 (KSL-TV Ch. 5 Salt Lake City)—1-w, lat. 38° 21' 40", long. 110° 53' 34". to.
- Cannonville—See K02IF**, Tropic.
- Cannonville—See K04IN**, Tropic.
- Cannonville—See K05FY**, Tropic.
- Cannonville—K07OB**, Bryce Lions Club, Tropic, UT 84776 (KUED Ch. 7 Salt Lake City)—10-w, lat. 37° 42' 46", long. 112° 04' 37".
- Capital Reef National Park (Fruita)—K08HZ**, County of Wayne, Box 187, 18 S. Maine, Loa, UT 84747 (KUTV Ch. 2 Salt Lake City)—1-w, lat. 38° 17' 47", long. 111° 17' 30".
- Capital Reef National Park (Fruita)—K10IV**, County of Wayne, Box 187, 18 S. Maine, Loa, UT 84747 (KTVX Ch. 4 Salt Lake City)—1-w, lat. 38° 17' 47", long. 111° 17' 30".
- Capital Reef National Park (Fruita)—K12JH**, County of Wayne, Box 187, 18 S. Maine, Loa, UT 84747 (KSL-TV Ch. 5 Salt Lake City)—1-w, lat. 38° 17' 47", long. 111° 17' 30".
- Carbon County—See K68AX**, Price.
- Carbon County rural—K29CM**, U. of Utah, 101 Gardner Hall, Salt Lake City, UT 84112-1107 (KULC Ch. 9 Ogden)—100-w, lat. 39° 45' 26", long. 110° 55' 22".
- Castle Dale—See K52DS**, Huntington.
- Castle Dale—See K54DP**, Orangeville.
- Castle Dale—See K56EV**, Orangeville.
- Castle Gate—K02FS**, Carbon County, Carbon County Courthouse, Price, UT 84501 (KUTV Ch. 2 Salt Lake City)—1-w, lat. 39° 43' 15", long. 110° 51' 36".
- Castle Gate—K05DX**, Carbon County, Carbon County Courthouse, Price, UT 84501 (KSL-TV Ch. 5 Salt Lake City)—1-w, lat. 39° 43' 15", long. 110° 51' 36".
- Cedar Canyon—K06JA**, Cedar Canyon TV, 68 South 100 East, Parowan, UT 84761 (KTVX Ch. 4 Salt Lake City)—1-w, lat. 37° 36' 02", long. 112° 51' 17".
- Cedar Canyon—K07OR**, Cedar Canyon TV, 68 South 100 East, Parowan, UT 84761 (KOAT-TV Ch. 7 Albuquerque, NM)—1-w, lat. 37° 36' 02", long. 112° 51' 17".
- Cedar Canyon—K10MF**, Cedar Canyon TV, 68 South 100 East, Parowan, UT 84761 (KSL-TV Ch. 5 Salt Lake City)—1-w, lat. 37° 35' 39", long. 112° 50' 52".
- Cedar City—K02NU**, Iron County, Box 429, Parowan, UT 84761—lat. 37° 41' 59", long. 113° 03' 34".
- Cedar City—K05HB**, Iron County, Box 429, Parowan, UT 84761 (KBYU-TV Ch. 11 Provo)—10-w, lat. 37° 41' 59", long. 113° 03' 34".
- Cedar City—K07GQ**, U. of Utah, Media Services, 101 Wasatch Dr., Salt Lake City, UT 84112 (KUED Ch. 7 Salt Lake City)—10-w, lat. 37° 41' 59", long. 113° 03' 34".
- Cedar City—K09CJ**, Iron County, Box 429, Parowan, UT 84761 (KUTV Ch. 2 Salt Lake City)—10-w, lat. 37° 41' 59", long. 113° 03' 34".
- Cedar City—K11CQ**, Iron County, Box 429, Parowan, UT 84761 (KTVX Ch. 4 Salt Lake City)—10-w, lat. 37° 41' 59", long. 113° 03' 34".

- Cedar City**—K13CP, Iron County, Box 429, Parowan, UT 84761 (KSL-TV Ch. 5 Salt Lake City)—10-w, lat. 37° 41' 59", long. 113° 03' 34".
- Cedar City**—K22EK, Iron County, Box 429, Parowan, UT 84761 (KJZZ-TV Ch. 14 Salt Lake City)—20-w, lat. 37° 41' 59", long. 113° 03' 34".
- Cedar City**—K24DC, U. of Utah, 205 Talmage Bldg., Salt Lake City, UT 84112 (KULC Ch. 9 Ogden)—20-w, lat. 37° 41' 59", long. 113° 03' 34".
- Cedar City**—K31EI, Iron County, 68 South 100 East, Parowan, UT 84761 (KSTU Ch. 13 Salt Lake City)—1-w, lat. 37° 36' 02", long. 112° 51' 17".
- Cedar City Canyon**—K33EB, Iron County, Box 429, Parowan, UT 84761 (KBYU-TV Ch. 11 Provo)—1-w, lat. 37° 36' 02", long. 112° 51' 17".
- Central**—See K08EN, Pine Valley.
- Circleville**—K09FX, Piute County, Courthouse, 21 N. Main, Junction, UT 84740 (KTVX Ch. 4 Salt Lake City)—10-w, lat. 38° 12' 49", long. 112° 14' 23".
- Circleville**—K11FZ, Piute County, Courthouse, 21 N. Main, Junction, UT 84740 (KUTV Ch. 2 Salt Lake City)—10-w, lat. 38° 12' 49", long. 112° 14' 23".
- Circleville**—K13EK, Piute County, Courthouse, 21 N. Main, Junction, UT 84740 (KSL-TV Ch. 5 Salt Lake City)—1-w, lat. 38° 12' 49", long. 112° 14' 23".
- ***Circleville**—K18BK, Piute County, Courthouse, 21 N. Main, Junction, UT 84740 (KSTU Ch. 13 Salt Lake City)—20-w, lat. 38° 12' 49", long. 112° 14' 23".
- Circleville, Junction & Kingston**—K07JV, U. of Utah, 205 Talmage Bldg., Salt Lake City, UT 84112 (KUED Ch. 7 Salt Lake City)—1-w, lat. 38° 12' 49", long. 112° 14' 23".
- Coalville**—See K47AJ, Park City.
- Coalville**—See K49AR, Park City.
- Coalville & adjacent area**—K07LT, Summit County, Courthouse, Coalville, UT (KUED Ch. 7 Salt Lake City)—10-w, lat. 40° 55' 26", long. 111° 23' 51".
- Coalville & adjacent area**—K09DP, Summit County, Courthouse, Coalville, UT (KUTV Ch. 2 Salt Lake City)—10-w, lat. 40° 55' 26", long. 111° 23' 51".
- Coalville & adjacent area**—K11DW, Summit County, Courthouse, Coalville, UT (KTVX Ch. 4 Salt Lake City)—10-w, lat. 40° 55' 26", long. 111° 23' 51".
- Coalville & adjacent area**—K13DP, Summit County, Courthouse, Coalville, UT (KSL-TV Ch. 5 Salt Lake City)—10-w, lat. 40° 55' 26", long. 111° 23' 51".
- ***Coalville & adjacent area**—K26DS, Summit County, Courthouse, Coalville, UT 84017 (KSTU Ch. 13 Salt Lake City)—20-w, lat. 40° 55' 26", long. 111° 23' 51".
- Columbia**—K49BO, U. of Utah, 205 Talmage Bldg., Salt Lake City, UT 84112 (KUED Ch. 7 Salt Lake City)—lat. 39° 45' 26", long. 110° 55' 22".
- Currant**—See K41DM, Fruitland.
- Delta & Millard County**—K64BO, National Broadcasting Co., Room 1022, 30 Rockefeller Plaza, New York, NY 10112 (KUTV Ch. 2 Salt Lake City)—1-w, lat. 39° 19' 39", long. 112° 19' 36". Note: Licensed as LPTV.
- Delta & Oak City**—K40DR, U. of Utah, 205 Talmage Bldg., Salt Lake City, UT 84112 (KULC Ch. 9 Ogden)—100-w, lat. 39° 21' 15", long. 112° 20' 30".
- Delta & Oak City**—K66EH, Millard County School District, 60 S. Main, Fillmore, UT 84631 (KSTU Ch. 13 Salt Lake City)—100-w, lat. 39° 21' 15", long. 112° 20' 30".
- Delta & West Millard County**—K60EK, Millard County School District, 60 S. Main, Fillmore, UT 84631 (KSL-TV Ch. 5 Salt Lake City)—100-w, lat. 39° 21' 15", long. 112° 20' 50".
- Delta & West Millard County**—K72AQ, Millard County School District, 60 S. Main, Fillmore, UT 84631 (KUTV Ch. 2 Salt Lake City)—100-w, lat. 39° 19' 39", long. 112° 19' 36".
- Delta, Lynndyl & Oak City**—K62ED, Millard County School District, 60 S. Main, Fillmore, UT 84631 (KTVX Ch. 4 Salt Lake City)—100-w, lat. 39° 21' 15", long. 112° 20' 30".
- Delta, Lynndyl & Oak City**—K68BQ, Millard County School District, 60 S. Main, Fillmore, UT 84631 (KBYU-TV Ch. 11 Provo)—100-w, lat. 39° 21' 15", long. 112° 20' 30".
- Delta, Lynndyl & Oak City**—K79AU, Millard County School District, 60 S. Main, Fillmore, UT 84631 (KUED Ch. 7 Salt Lake City)—100-w, lat. 39° 21' 15", long. 112° 20' 30".
- Delta, Oak City, Hinkley & Lynndyl**—K54DW, Millard County School District, Box 666, 160 W. Main St., Delta, UT 84624 (KJZZ-TV Ch. 14 Salt Lake City)—100-w, lat. 39° 21' 15", long. 112° 20' 30".
- Duchesne**—K03CN, Duchesne County, Box 270, Duchesne, UT 84021 (KUED Ch. 7 Salt Lake City)—1-w, lat. 40° 09' 12", long. 110° 23' 40".
- ***Duchesne**—K06MT, Duchesne County, Box 270, County Bldg., Duchesne, UT 84021 (KJZZ-TV Ch. 14 Salt Lake City)—1-w, lat. 40° 09' 12", long. 110° 23' 40".
- Duchesne**—K26DO, U. of Utah, 205 Talmage Bldg., Salt Lake City, UT 84112 (KULC Ch. 9 Ogden)—100-w, lat. 40° 21' 45", long. 110° 47' 31".
- Duchesne**—K45AG, Duchesne County, Box 270, Duchesne, UT 84021 (KBYU-TV Ch. 11 Provo)—20-w, lat. 40° 09' 12", long. 110° 23' 40".
- Duchesne**—K47AN, Duchesne County, Box 270, Duchesne, UT 84021 (KAMR-TV Ch. 4 Amarillo, TX)—lat. 40° 09' 12", long. 110° 23' 40".
- Duchesne City & Strawberry River area**—K08CT, Duchesne County, Box 270, Duchesne, UT 84021 (KUTV Ch. 2 Salt Lake City)—1-w, lat. 40° 09' 12", long. 110° 23' 40".
- Duchesne City & Strawberry River area**—K10DE, Duchesne County, Box 270, Duchesne, UT 84021 (KTVX Ch. 4 Salt Lake City)—1-w, lat. 40° 09' 12", long. 110° 23' 40".
- Duchesne City & Strawberry River area**—K12DL, Duchesne County, Box 270, Duchesne, UT 84021 (KSL-TV Ch. 5 Salt Lake City)—1-w, lat. 40° 09' 12", long. 110° 23' 40".
- ***Duchesne County (rural)**—K17DM, Duchesne County, Drawer 270, Courthouse Bldg., Duchesne, UT 84021 (KJZZ-TV Ch. 14 Salt Lake City)—100-w, lat. 40° 21' 45", long. 110° 47' 31".
- Duchesne County (rural) & Spring Glen**—K66AA, United Television Inc., Suite 340, 8501 Wilshire Blvd., Beverly Hills, CA 90211 (KTVX Ch. 4 Salt Lake City)—100-w, lat. 39° 45' 22", long. 110° 59' 26".
- Dutch John**—See K02HP, Manila.
- Dutch John**—See K04HN, Manila.
- Dutch John**—See K05FJ, Manila.
- Dutch John**—See K09LZ, Manila.
- East Carbon County**—K39CO, Carbon County, Carbon County Courthouse, Price, UT 84501 (KBYU-TV Ch. 11 Provo)—lat. 39° 45' 22", long. 110° 59' 26".
- East Price**—K04IW, Carbon County, Carbon County Courthouse, Price, UT 84501 (KTVX Ch. 4 Salt Lake City)—10-w, lat. 39° 36' 38", long. 110° 48' 47".
- East Price**—K05GX, Carbon County, Carbon County Courthouse, Price, UT 84501 (KSL-TV Ch. 5 Salt Lake City)—10-w, lat. 39° 36' 38", long. 110° 48' 47".
- East Price**—K07OQ, Carbon County, Carbon County Courthouse, Price, UT 84501 (KUED Ch. 7 Salt Lake City)—1-w, lat. 39° 36' 38", long. 110° 48' 47".
- Echo**—K55EA, Summit County, Box 128, Courthouse, Coalville, UT 84017—lat. 40° 58' 40", long. 111° 26' 08".
- Echo & Henefer**—K08AS, Summit County, Courthouse, Coalville, UT 84017 (KUTV Ch. 2 Salt Lake City)—1-w, lat. 40° 58' 40", long. 111° 26' 08".
- Echo & Henefer**—K10AY, Summit County, Courthouse, Coalville, UT 84017 (KTVX Ch. 4 Salt Lake City)—1-w, lat. 40° 58' 40", long. 111° 26' 08".
- Echo & Henefer**—K12AY, Summit County, Courthouse, Coalville, UT 84017 (KSL-TV Ch. 5 Salt Lake City)—1-w, lat. 40° 58' 40", long. 111° 26' 08".
- Eden**—See K08DI, Huntsville.
- Eden**—See K10DT, Huntsville.
- Eden**—See K46EB, Huntsville.
- Eden**—See K50EB, Huntsville.
- Eden**—See K52CS, Huntsville.
- Elsinore**—See K03AS, Richfield.
- Elsinore**—See K06BQ, Richfield.
- Elsinore**—See K07CQ, Richfield.
- Elsinore**—See K36CB, Richfield.
- Elsinore**—See K38AQ, Richfield.
- Elsinore**—See K40AB, Richfield.
- Emery**—K11DO, Town of Emery, Box B, Emery, UT 84522 (KTVX Ch. 4 Salt Lake City)—1-w, lat. 38° 56' 18", long. 111° 11' 15".
- Emery**—K13DI, Town of Emery, Box B, Emery, UT 84522 (KSL-TV Ch. 5 Salt Lake City)—1-w, lat. 38° 56' 18", long. 111° 11' 15".
- ***Emery**—K27EL, Emery County, Box 817, Castle Dale, UT 84513 (KULC Ch. 9 Ogden; KJZZ-TV Ch. 14 Salt Lake City)—20-w, lat. 38° 55' 52", long. 111° 11' 25".
- ***Emery**—K29CY, Emery County, Box 817, Castle Dale, UT 84513 (KUTV Ch. 2 Salt Lake City)—20-w, lat. 38° 55' 52", long. 111° 11' 25".
- ***Emery**—K31DX, Emery County, Box 817, Castle Dale, UT 84513 (KTVX Ch. 4 Salt Lake City)—20-w, lat. 38° 55' 52", long. 111° 11' 25".
- Emery**—K33DY, Emery County, Box 817, Castle Dale, UT 84513 (KSL-TV Ch. 5 Salt Lake City)—20-w, lat. 38° 55' 52", long. 111° 11' 25".
- ***Emery**—K35DW, Emery County, Box 817, Castle Dale, UT 84513 (KSTU Ch. 13 Salt Lake City)—20-w, lat. 38° 55' 52", long. 111° 11' 25".
- ***Emery**—K39DV, Emery County, Box 817, Castle Dale, UT 84513 (KUED Ch. 7 Salt Lake City)—20-w, lat. 38° 55' 52", long. 111° 11' 25".

Translators—Utah

- Lake City)—20-w, lat. 38° 55' 52", long. 111° 11' 25".
- *Emery**—K43EV, Emery County, Box 817, Castle Dale, UT 84513—20-w, lat. 38° 55' 53", long. 111° 11' 25".
- Emery County (rural)**—See K60BU, Orangeville.
- Emery County (rural), Price & Spring Glen**—K06DR, Carbon County, Carbon County Courthouse, Price, UT 84501 (KUED Ch. 7 Salt Lake City)—10-w, lat. 39° 31' 49", long. 111° 03' 03".
- Emery County (rural), Price & Spring Glen**—K08AU, Carbon County, Carbon County Courthouse, Price, UT 84501 (KUTV Ch. 2 Salt Lake City)—10-w, lat. 39° 31' 49", long. 111° 03' 03".
- Emery County (rural), Price & Spring Glen**—K10AZ, Carbon County, Carbon County Courthouse, Price, UT 84501 (KTVX Ch. 4 Salt Lake City)—10-w, lat. 39° 31' 49", long. 111° 03' 03".
- Emery County (rural), Price & Spring Glen**—K12AZ, Carbon County, Carbon County Courthouse, Price, UT 84501 (KSL-TV Ch. 5 Salt Lake City)—10-w, lat. 39° 31' 49", long. 111° 03' 03".
- Enoch**—See K42AF, Parowan.
- Enoch**—See K44DR, Parowan.
- Enoch**—See K46DF, Parowan.
- Enoch**—See K48FJ, Parowan.
- Enterprise**—K03BF, Washington County Television Dept., 197 E. Tabernacle, St. George, UT 84770 (KUTV Ch. 2 Salt Lake City)—1-w, lat. 37° 36' 00", long. 113° 44' 00".
- Enterprise**—K05BU, Washington County Television Dept., 197 E. Tabernacle, St. George, UT 84770 (KTVX Ch. 4 Salt Lake City)—1-w, lat. 37° 36' 00", long. 113° 44' 00".
- Enterprise**—K07ED, Washington County Television Dept., 197 E. Tabernacle, St. George, UT 84770 (KSL-TV Ch. 5 Salt Lake City)—1-w, lat. 37° 36' 00", long. 113° 44' 00".
- Enterprise**—K13HH, U. of Utah, Media Services, 101 Wasatch Dr., Salt Lake City, UT 84112 (KUED Ch. 7 Salt Lake City)—1-w, lat. 37° 36' 00", long. 113° 44' 00".
- Enterprise**—K32DJ, M. B. Bcstg., No. 201, 95 E. Tabernacle, St. George, UT 84770 (K55DL Ch. 55 St. George/Washington/Santa Clara)—10-w, lat. 37° 30' 46", long. 113° 39' 14".
- Enterprise & Pine Valley**—K55CH, Washington County Television Dept., 197 E. Tabernacle, St. George, UT 84770 (KBYU-TV Ch. 11 Provo)—100-w, lat. 37° 30' 46", long. 113° 39' 14".
- Ephraim**—See K09FM, Mantli.
- Ephraim**—See K11FP, Mantli.
- Ephraim**—See K13FF, Mantli.
- Ephraim**—See K24EM, Mantli.
- Ephraim**—See K30AH, Mantli.
- Ephraim**—See K32AJ, Mantli.
- Ephraim**—See K34AN, Mantli.
- Escalante**—K02FQ, Escalante City, 65 N. Main, Escalante, UT 84726 (KUTV Ch. 2 Salt Lake City)—1-w, lat. 37° 56' 25", long. 111° 43' 40".
- Escalante**—K04FR, Escalante City, 65 N. Main, Escalante, UT 84726 (KTVX Ch. 4 Salt Lake City)—1-w, lat. 37° 56' 25", long. 111° 43' 40".
- Escalante**—K05DV, Escalante City, 65 N. Main, Escalante, UT 84726 (KSL-TV Ch. 5 Salt Lake City)—1-w, lat. 37° 56' 25", long. 111° 43' 40".
- Escalante**—K07JZ, Escalante City, 65 N. Main, Escalante, UT 84726 (KUED Ch. 7 Salt Lake City)—1-w, lat. 37° 56' 25", long. 111° 43' 40".
- Escalante**—K11SJ, Escalante City, 65 N. Main, Escalante, UT 84726—lat. 37° 47' 15", long. 111° 35' 45".
- Escalante**—K13VH, Escalante City, 65 N. Main, Escalante, UT 84726—lat. 37° 47' 15", long. 111° 35' 45".
- *Escalante**—K15EM, U. of Utah, 101 Wasatch Dr., Salt Lake City, UT 84112—20-w, lat. 37° 47' 15", long. 111° 35' 45".
- Eureka**—K29CJ, Juab County, 160 N. Main St., Nephi, UT 84648 (KSTU Ch. 13 Salt Lake City)—1-w, lat. 39° 56' 27", long. 112° 07' 11".
- Eureka**—K35CZ, Juab County, 160 N. Main St., Nephi, UT 84648 (KULC Ch. 9 Ogden)—lat. 39° 56' 27", long. 112° 07' 11".
- Eureka**—K41DC, Juab County, 160 N. Main St., Nephi, UT 84648—lat. 39° 56' 27", long. 112° 07' 11".
- Eureka & Mammoth**—K33DL, Juab County, 160 N. Main St., Nephi, UT 84648 (KBYU-TV Ch. 11 Provo)—20-w, lat. 39° 56' 27", long. 112° 07' 11".
- Eureka & Mammoth**—K39CR, Juab County, 160 N. Main St., Nephi, UT 84648 (KSL-TV Ch. 5 Salt Lake City)—1-w, lat. 39° 56' 27", long. 112° 07' 11".
- *Eureka & Mammoth**—K43DA, Juab County, 160 N. Main St., Nephi, UT 84648 (KTVX Ch. 4 Salt Lake City)—1-w, lat. 39° 56' 27", long. 112° 07' 11".
- *Eureka & Mammoth**—K45DD, Juab County, 160 N. Main St., Nephi, UT 84648 (KUED Ch. 7 Salt Lake City)—1-w, lat. 39° 56' 27", long. 112° 07' 11".
- Ferron**—See K52DS, Huntington.
- Ferron**—See K54DP, Orangeville.
- Ferron**—See K56EV, Orangeville.
- Fillmore**—K44EA, U. of Utah, Bldg. 002, Salt Lake City, UT 84112 (KULC Ch. 9 Ogden)—100-w, lat. 32° 21' 15", long. 112° 20' 30".
- Fillmore**—K48ED, Millard County School District, Box 666, 160 W. Main St., Delta, UT 84624 (KUED Ch. 7 Salt Lake City)—100-w, lat. 39° 02' 10", long. 112° 19' 31".
- Fillmore & Meadow**—K50DE, Millard County School District, Box 666, 160 W. Main St., Delta, UT 84624—100-w, lat. 39° 02' 10", long. 112° 19' 31".
- Fillmore, Kanosh & Meadow**—K52ED, Millard County School District, 60 S. Main, Fillmore, UT 84631 (KUTV Ch. 2 Salt Lake City)—100-w, lat. 32° 21' 15", long. 112° 20' 30".
- Fillmore, Kanosh & Meadow**—K55BA, Millard County School District, 60 S. Main, Fillmore, UT 84631 (KSL-TV Ch. 5 Salt Lake City)—100-w, lat. 39° 02' 10", long. 112° 19' 31".
- Fillmore, Kanosh & Meadow**—K58AJ, Millard County School District, 60 S. Main, Fillmore, UT 84631 (KTVX Ch. 4 Salt Lake City)—100-w, lat. 39° 02' 10", long. 112° 19' 31".
- Fillmore, Kanosh, McCornick & Meadow**—K46EI, Millard County School District, 60 S. Main, Fillmore, UT 84631 (KSTU Ch. 13 Salt Lake City)—100-w, lat. 39° 02' 10", long. 112° 19' 32".
- Fillmore, Meadow, Kanosh & McCornick**—K42DR, Millard County, Box 226, 60 S. Main, Fillmore, UT 84631 (KJZZ-TV Ch. 14 Salt Lake City)—100-w, lat. 39° 02' 10", long. 112° 19' 31".
- Fish Lake Resort**—K03DE, Sevier County, Sevier County Clerk, Richfield, UT 84701 (KSL-TV Ch. 5 Salt Lake City)—1-w, lat. 38° 31' 40", long. 111° 43' 02".
- Fish Lake Resort**—K06FL, Sevier County, Sevier County Clerk, Richfield, UT 84701 (KUTV Ch. 2 Salt Lake City)—1-w, lat. 38° 31' 40", long. 111° 43' 02".
- Fish Lake Resort**—K07IZ, Sevier County, Sevier County Clerk, Richfield, UT 84701 (KTVX Ch. 4 Salt Lake City)—1-w, lat. 38° 31' 40", long. 111° 43' 02".
- Fish Lake Resort**—K09VV, Sevier County, Sevier County Clerk, Richfield, UT 84701 (KUED Ch. 7 Salt Lake City)—1-w, lat. 38° 31' 40", long. 111° 43' 02".
- Fish Lake Resort**—K11TG, Sevier County, Sevier County Clerk, Richfield, UT 84701 (KSTU Ch. 13 Salt Lake City)—1-w, lat. 38° 31' 40", long. 111° 43' 02".
- Fountain Green**—See K34AN, Mantli.
- Fruita**—See K08HZ, Capital Reef National Park.
- Fruita**—See K10IV, Capital Reef National Park.
- Fruita**—See K12JH, Capital Reef National Park.
- Fruitland**—K08JD, Duchesne County, Box 270, Duchesne, UT 84021 (KSL-TV Ch. 5 Salt Lake City)—1-w, lat. 40° 12' 14", long. 110° 53' 29".
- Fruitland**—K10KN, Duchesne County, Box 270, Duchesne, UT 84021 (KTVX Ch. 4 Salt Lake City)—1-w, lat. 40° 12' 14", long. 110° 53' 29".
- Fruitland**—K12KZ, Duchesne County, Box 270, Duchesne, UT 84021 (KUTV Ch. 2 Salt Lake City)—1-w, lat. 40° 12' 14", long. 110° 53' 29".
- Fruitland**—K59EL, Duchesne County, Courthouse Bldg., Duchesne, UT 84021 (KUED Ch. 7 Salt Lake City)—20-w, lat. 40° 12' 14", long. 110° 53' 29".
- Fruitland & Currant**—K41DM, Duchesne County, Box 270, Duchesne, UT 84021 (KUED Ch. 7 Salt Lake City)—1-w, lat. 40° 20' 56", long. 110° 47' 55".
- *Fruitland & surrounding area**—K50EC, Duchesne County, Drawer 270, County Bldg., Duchesne, UT 84021 (KJZZ-TV Ch. 14 Salt Lake City)—10-w, lat. 40° 12' 14", long. 110° 53' 29".
- Garden City**—See K08JR, Laketown.
- Garden City**—See K10LM, Laketown.
- Garden City**—See K12MI, Laketown.
- Garden City**—See K36DZ, Laketown.
- Garden City**—See K38AL, Laketown.
- Garden City**—See K63BF, Laketown.
- Garfield County**—K23EJ, Garfield County, Courthouse Bldg., Panguitch, UT 84759 (KJZZ-TV Ch. 14 Salt Lake City)—100-w, lat. 38° 32' 10", long. 112° 04' 19".
- Garfield County**—K27CE, Garfield County, Box 77, Courthouse Bldg., Panguitch, UT 84759 (KBYU-TV Ch. 11 Provo)—lat. 38° 32' 10", long. 112° 14' 19". Note: Licensed as LPTV.
- *Garfield County (rural)**—K41EB, Garfield County, Courthouse Bldg., Panguitch,

- UT 84759 (KJZZ-TV Ch. 14 Salt Lake City)—100-w, lat. 37° 45' 21", long. 111° 52' 27".
- Garfield County (rural)**—K43DY, U. of Utah, Media Services Bldg. No. 2, Salt Lake City, UT 84112 (KULC Ch. 9 Ogden)—100-w, lat. 37° 45' 21", long. 111° 52' 27".
- Garfield County (rural)**—K45BY, Garfield County, Courthouse Bldg., Panguitch, UT 84759 (KBYU-TV Ch. 11 Provo)—100-w, lat. 37° 45' 21", long. 111° 52' 27".
- Garfield County (rural)**—K59AK, Garfield County, Courthouse Bldg., Panguitch, UT 84759 (KUTV Ch. 4 Salt Lake City)—100-w, lat. 38° 32' 10", long. 112° 04' 19".
- Garfield County (rural)**—K61AH, Garfield County, Courthouse Bldg., Panguitch, UT 84759 (KTVX Ch. 4 Salt Lake City)—1000-w, lat. 38° 32' 10", long. 112° 04' 19".
- Garfield County (rural)**—K63AG, Garfield County, Courthouse Bldg., Panguitch, UT 84759 (KSL-TV Ch. 5 Salt Lake City)—100-w, lat. 38° 32' 10", long. 112° 04' 19".
- Garfield County (rural)**—K65AL, U. of Utah, 205 Talmage Bldg., Salt Lake City, UT 84112 (KUED Ch. 7 Salt Lake City)—100-w, lat. 38° 32' 10", long. 112° 04' 19".
- Garfield County (rural)**—K67BT, Garfield County, Courthouse Bldg., Panguitch, UT 84759 (KSTU Ch. 13 Salt Lake City)—100-w, lat. 38° 32' 10", long. 112° 41' 09".
- Garfield County (rural) & Kane County**—K47AB, Garfield County, 55 S. Main, Panguitch, UT 84759 (KSTU Ch. 13 Salt Lake City)—100-w, lat. 37° 45' 21", long. 111° 52' 27".
- Garfield County (southeastern rural portion) & Kane County (northeastern portion)**—K49AG, Garfield County, 55 S. Main, Panguitch, UT 84759 (KSL-TV Ch. 5 Salt Lake City)—100-w, lat. 37° 45' 21", long. 110° 52' 27".
- Garfield County (southeastern rural portion) & Kane County (northeastern portion)**—K51AH, Garfield County, 55 S. Main, Panguitch, UT 84759 (KTVX Ch. 4 Salt Lake City)—100-w, lat. 37° 45' 21", long. 110° 52' 27".
- Garfield County (southeastern rural portion) & Kane County (northeastern portion)**—K53AK, Garfield County, 55 S. Main, Panguitch, UT 84759 (KUTV Ch. 2 Salt Lake City)—100-w, lat. 37° 45' 21", long. 110° 52' 27".
- Garfield County rural area & Panguitch**—K07JW, U. of Utah, 205 Talmage Bldg., Salt Lake City, UT 84112 (KUED Ch. 7 Salt Lake City)—5-w, lat. 37° 49' 19", long. 112° 27' 28".
- Garrison**—See K48FH, Baker, NV.
- Garrison**—K68DY, Millard County School District, 60 S. Main, Fillmore, UT 84631 (KSTU Ch. 13 Salt Lake City)—100-w, lat. 38° 56' 53", long. 114° 09' 05".
- Garrison, UT & Baker, NV**—K07OH, Millard County School District, 60 S. Main, Fillmore, UT 84631 (KUED Ch. 7 Salt Lake City)—10-w, lat. 38° 56' 53", long. 114° 09' 05".
- Garrison, UT & Baker, NV**—K09NB, Millard County School District, 60 S. Main, Fillmore, UT 84631 (KUTV Ch. 2 Salt Lake City)—10-w, lat. 38° 56' 53", long. 114° 09' 05".
- Garrison, UT & Baker, NV**—K11NP, Millard County School District, 60 S. Main, Fillmore, UT 84631 (KTVX Ch. 4 Salt Lake City)—10-w, lat. 38° 56' 53", long. 114° 09' 05".
- Garrison, UT & Baker, NV**—K130J, Millard County School District, 60 S. Main, Fillmore, UT 84631 (KSL-TV Ch. 5 Salt Lake City)—10-w, lat. 38° 56' 53", long. 114° 09' 05".
- Glen Canyon City, UT & Wahweap, AZ**—K12JY, Cedar Mountain Communications, Box 184, Glen Canyon City, UT 84741 (KSL-TV Ch. 5 Salt Lake City)—1-w, lat. 37° 07' 27", long. 111° 41' 40".
- Glendale**—See K07OY, Orderville.
- Grantsville**—See K50ES, Tooele.
- Green Lake**—See K02HP, Manila.
- Green Lake**—See K04HN, Manila.
- Green Lake**—See K05FJ, Manila.
- Green River**—K02BU, Green River City TV, Box 356, Green River, UT 84525 (KUTV Ch. 2 Salt Lake City)—1-w, lat. 38° 58' 35", long. 110° 10' 56".
- Green River**—K04BR, Green River City TV, Box 356, Green River, UT 84525 (KTVX Ch. 4 Salt Lake City)—1-w, lat. 38° 58' 35", long. 110° 10' 56".
- Green River**—K05BK, Green River City TV, Box 356, Green River, UT 84525 (KSL-TV Ch. 5 Salt Lake City)—1-w, lat. 38° 58' 35", long. 110° 10' 56".
- Green River**—K07OV, Green River City TV, Box 356, Green River, UT 84525 (KUED Ch. 7 Salt Lake City)—10-w, lat. 39° 10' 58", long. 110° 36' 25".
- Green River**—K09CX, Green River City TV, Box 356, Green River, UT 84525 (KUTV Ch. 2 Salt Lake City)—10-w, lat. 39° 10' 58", long. 110° 36' 25".
- Green River**—K11DD, Green River City TV, Box 356, Green River, UT 84525 (KTVX Ch. 4 Salt Lake City)—10-w, lat. 39° 10' 58", long. 110° 36' 25".
- Green River**—K13DB, Green River City TV, Box 356, Green River, UT 84525 (KSL-TV Ch. 5 Salt Lake City)—10-w, lat. 39° 10' 58", long. 110° 36' 25".
- Green River**—K30AG, Green River City TV, Box 356, Green River, UT 84525 (KSTU Ch. 13 Salt Lake City)—20-w, lat. 39° 10' 58", long. 110° 36' 25".
- Green River**—K32AI, Green River City TV, Box 356, Green River, UT 84525 (KBYU-TV Ch. 11 Provo)—20-w, lat. 39° 10' 58", long. 110° 36' 25".
- Gunlock**—See K57BG, Santa Clara, AZ.
- Hamilton Fort**—See K59BS, Milford.
- Hamilton Fort**—See K65EP, Beaver County.
- Hamilton Fort**—See K67AA, Beaver County.
- Hamilton Fort**—See K69EW, Beaver County.
- Hanksville**—K07KM, County of Wayne, Box 187, 18 S. Maine, Loa, UT 84747 (KUED Ch. 7 Salt Lake City)—1-w, lat. 38° 22' 28", long. 110° 41' 51".
- Hanksville**—K09LC, County of Wayne, Box 187, 18 S. Maine, Loa, UT 84747 (KTVX Ch. 4 Salt Lake City)—1-w, lat. 38° 22' 28", long. 110° 41' 51".
- Hanksville**—K11LJ, County of Wayne, Box 187, 18 S. Maine, Loa, UT 84747 (KUTV Ch. 2 Salt Lake City)—1-w, lat. 38° 22' 28", long. 110° 41' 51".
- Hanksville**—K13LS, County of Wayne, Box 187, 18 S. Maine, Loa, UT 84747 (KSL-TV Ch. 5 Salt Lake City)—1-w, lat. 38° 22' 28", long. 110° 41' 51".
- *Hanksville**—K62EY, County of Wayne, Box 187, 18 S. Maine, Loa, UT 84747 (KJZZ-TV Ch. 14 Salt Lake City)—1-w, lat. 38° 22' 28", long. 110° 41' 51".
- Hanksville**—K64EB, County of Wayne, Box 187, 18 S. Maine, Loa, UT 84747—1-w, lat. 38° 22' 28", long. 110° 41' 51".
- Hanksville**—K66CC, County of Wayne, Box 187, 18 S. Maine, Loa, UT 84747 (KSTU Ch. 4 Salt Lake City)—1-w, lat. 38° 22' 28", long. 110° 41' 51".
- Hanna & Tabiona**—K07NV, Duchesne County, Box 270, Duchesne, UT 84021 (KTVX Ch. 4 Salt Lake City)—1-w, lat. 40° 23' 08", long. 110° 45' 28".
- Hanna & Tabiona**—K09MQ, Duchesne County, Box 270, Duchesne, UT 84021 (KUTV Ch. 2 Salt Lake City)—1-w, lat. 40° 23' 08", long. 110° 45' 28".
- Hanna & Tabiona**—K11ND, Duchesne County, Box 270, Duchesne, UT 84021 (KSL-TV Ch. 5 Salt Lake City)—1-w, lat. 40° 23' 08", long. 110° 45' 28".
- Hatch**—K09MO, Hatch Town TV, Town Clerk, Hatch, UT 84735 (KTVX Ch. 4 Salt Lake City)—1-w, lat. 37° 40' 37", long. 112° 22' 27".
- Hatch**—K11NA, Hatch Town TV, Town Clerk, Hatch, UT 84735 (KUTV Ch. 2 Salt Lake City)—1-w, lat. 37° 40' 37", long. 112° 22' 27".
- Hatch**—K13NT, Hatch Town TV, Town Clerk, Hatch, UT 84735 (KSL-TV Ch. 5 Salt Lake City)—1-w, lat. 37° 40' 37", long. 112° 22' 27".
- *Hatch**—K54CN, Hatch Town TV, Town Clerk, Hatch, UT 84735 (KSTU Ch. 13 Salt Lake City)—1-w, lat. 37° 40' 37", long. 112° 22' 27".
- Hatch**—K56BP, U. of Utah, 205 Talmage Bldg., Salt Lake City, UT 84112 (KUED Ch. 7 Salt Lake City)—20-w, lat. 37° 40' 37", long. 112° 22' 27".
- Heber**—K56AE, U. of Utah, 205 Talmage Bldg., Salt Lake City, UT 84112 (KUED Ch. 7 Salt Lake City)—lat. 40° 33' 36", long. 111° 28' 32".
- Heber & Midway**—K06HY, Wasatch County Commissioners, 180 South First East, Heber, UT 84032 (KSL-TV Ch. 5 Salt Lake City)—5-w, lat. 40° 33' 36", long. 111° 28' 32".
- Heber & Midway**—K09AM, Wasatch County Commissioners, 180 South First East, Heber, UT 84032 (KUTV Ch. 2 Salt Lake City)—5-w, lat. 40° 33' 36", long. 111° 28' 32".
- Heber & Midway**—K13AK, Wasatch County Commissioners, 180 South First East, Heber, UT 84032 (KTVX Ch. 4 Salt Lake City)—5-w, lat. 40° 33' 36", long. 111° 28' 32".
- Heber City**—K21DY, Larry H. Miller Communications Corp., 5650 S. State St., Murray, UT 84107 (KJZZ-TV Ch. 14 Salt Lake City)—100-w, lat. 40° 33' 45", long. 111° 28' 30".
- Heber City**—K40DL, Fox Television Stations Inc., 5020 W. Amelia Earhart Dr., Salt Lake City, UT 84116 (KSTU Ch. 13 Salt Lake City)—100-w, lat. 40° 33' 36", long. 111° 28' 32".
- Helper**—K07NS, Carbon County, Carbon County Courthouse, Price, UT 84501 (KUED Ch. 7 Salt Lake City)—1-w, lat. 39° 41' 06", long. 110° 50' 29".
- Helper**—K09BQ, Carbon County, Carbon County Courthouse, Price, UT 84501 (KSL-TV Ch. 5 Salt Lake City)—10-w, lat. 39° 41' 06", long. 110° 50' 29".
- Helper**—K11BV, Carbon County, Carbon County Courthouse, Price, UT 84501 (KUTV Ch. 2 Salt Lake City)—10-w, lat. 39° 41' 06", long. 110° 50' 29".
- Helper**—K13BZ, Carbon County, Carbon County Courthouse, Price, UT 84501

Translators—Utah

- (KTVX Ch. 4 Salt Lake City)—10-w, lat. 39° 41' 06", long. 110° 50' 29".
- Helper**—K72CM, Carbon County, Carbon County Courthouse, Price, UT 84501 (KUED Ch. 7 Salt Lake City)—20-w, lat. 39° 41' 07", long. 110° 51' 40".
- Henefer**—K06IM, U. of Utah, 205 Talmage Bldg., Salt Lake City, UT 84112 (KUED Ch. 7 Salt Lake City)—lat. 40° 58' 40", long. 111° 26' 08".
- Henefer**—See K08AS, Echo.
- Henefer**—See K10AY, Echo.
- Henefer**—See K12AY, Echo.
- Henrieville**—K08IT, Bryce Lions Club, Tropic, UT 84776 (KUTV Ch. 2 Salt Lake City)—1-w, lat. 37° 33' 19", long. 111° 59' 39".
- Henrieville**—K10KA, Bryce Lions Club, Tropic, UT 84776 (KTVX Ch. 4 Salt Lake City)—1-w, lat. 37° 33' 19", long. 111° 59' 39".
- Henrieville**—K12KQ, Bryce Lions Club, Tropic, UT 84776 (KSL-TV Ch. 5 Salt Lake City)—1-w, lat. 37° 33' 19", long. 111° 59' 39".
- Henrieville**—K18CV, U. of Utah, 205 Talmage Bldg., Salt Lake City, UT 84112 (KUED Ch. 7 Salt Lake City)—lat. 37° 33' 19", long. 111° 59' 39".
- Henrieville**—K20BT, Henrieville Town, Town Clerk, Henrieville, UT 84736 (KSTU Ch. 13 Salt Lake City)—1-w, lat. 37° 33' 19", long. 111° 59' 39".
- Hildale, UT & Cane Beds, AZ**—K07SC, Washington County Television Dept., 197 E. Tabernacle, St. George, UT 84770 (KUTV Ch. 2 Salt Lake City)—10-w, lat. 36° 54' 11", long. 113° 01' 58".
- Hildale, UT & Cane Beds, AZ**—K09SU, Washington County Television Dept., 197 E. Tabernacle, St. George, UT 84770 (KTVX Ch. 4 Salt Lake City)—10-w, lat. 36° 54' 11", long. 113° 01' 58".
- Hildale, UT & Cane Beds, AZ**—K11QQ, Washington County Television Dept., 197 E. Tabernacle, St. George, UT 84770 (KSL-TV Ch. 5 Salt Lake City)—10-w, lat. 36° 54' 11", long. 113° 01' 58".
- Hildale, UT & Cane Beds, AZ**—K13SR, Washington County Television Dept., 197 E. Tabernacle, St. George, UT 84770 (KUED Ch. 7 Salt Lake City)—10-w, lat. 36° 54' 11", long. 113° 01' 58".
- Hinkley**—See K54DW, Delta.
- Holden**—See K06DH, Scipio.
- Holden**—See K08DP, Scipio.
- Holden**—See K10EB, Scipio.
- Holden**—See K12DH, Scipio.
- B-258**
- Huntington**—See K54DP, Orangeville.
- Huntington**—See K56EV, Orangeville.
- Huntington, Castle Dale & Ferron Orangeville**—K52DS, Emery County, Box 817, Castle Dale, UT 84513 (KUTV Ch. 2 Salt Lake City)—100-w, lat. 39° 12' 36", long. 111° 08' 30".
- Huntsville**—K55CS, U. of Utah, 205 Talmage Bldg., Salt Lake City, UT 84112 (KUED Ch. 7 Salt Lake City)—100-w, lat. 41° 20' 45", long. 111° 48' 50".
- *Huntsville**—K68FG, Isaac Max Jaramillo, 131 North 900 West, Salt Lake City, UT 84110 (KOOG-TV Ch. 30 Ogden)—1000-w, lat. 41° 12' 00", long. 111° 52' 53".
- Huntsville, Eden & Liberty**—K08DI, Ogden Valley TV Repeater Assn., Box 336, Eden, UT 84310-9711 (KUTV Ch. 2 Salt Lake City)—1-w, lat. 41° 20' 25", long. 111° 48' 50".
- Huntsville, Eden & Liberty**—K10DT, Ogden Valley TV Repeater Assn., Box 336, Eden, UT 84310-9711 (KTVX Ch. 4 Salt Lake City)—10-w, lat. 41° 20' 45", long. 111° 48' 50".
- Huntsville, Eden & Liberty**—K52CS, Ogden Valley TV Repeater Assn., Box 336, Eden, UT 84310-9711 (KSL-TV Ch. 5 Salt Lake City)—10-w, lat. 41° 20' 45", long. 111° 48' 50".
- *Huntsville, Liberty & Eden**—K46EB, Ogden Valley TV Translator Recreation Transmission Special Service District, Box 336, Eden, UT 84310-9711 (KUTV Ch. 2 Salt Lake City)—100-w, lat. 41° 20' 18", long. 111° 48' 56".
- *Huntsville, Liberty & Eden**—K50EB, Ogden Valley TV Translator Recreation Transmission Special Service District, Box 336, Eden, UT 84310-9711 (KTVX Ch. 4 Salt Lake City)—100-w, lat. 41° 20' 18", long. 111° 48' 56".
- Hydro Jet Mining Site**—K02IS, Plateau Resources Ltd., 772 Horizon Dr., Grand Junction, CO 81501 (KUTV Ch. 2 Salt Lake City)—1-w, lat. 37° 57' 02", long. 110° 47' 46".
- Hydro Jet Mining Site**—K04JB, Plateau Resources Ltd., 772 Horizon Dr., Grand Junction, CO 81501 (KTVX Ch. 4 Salt Lake City)—1-w, lat. 37° 57' 02", long. 110° 47' 46".
- Hydro Jet Mining Site**—K05GH, Plateau Resources Ltd., 772 Horizon Dr., Grand Junction, CO 81501 (KSL-TV Ch. 5 Salt Lake City)—1-w, lat. 37° 57' 02", long. 110° 47' 46".
- Hydro Jet Mining Site**—K07OX, Plateau Resources Ltd., 772 Horizon Dr., Grand Junction, CO 81501 (KUED Ch. 7 Salt Lake City)—1-w, lat. 37° 57' 02", long. 110° 47' 46".
- Iron County rural areas**—K61BM, Iron County, Box 429, Parowan, UT 84761 (KBYU-TV Ch. 11 Provo)—100-w, lat. 38° 30' 32", long. 113° 17' 21".
- Juab & Sanpete Counties (rural)**—K49AO, U. of Utah, 205 Talmage Bldg., Salt Lake City, UT 84112 (KUED Ch. 7 Salt Lake City)—100-w, lat. 39° 29' 24", long. 111° 49' 06".
- Juab County**—See K51BK, Aurora.
- Juab County**—See K53CF, Aurora.
- Juab County**—See K56BB, Aurora.
- Juab County (rural)**—K20DW, U. of Utah, 101 Gardner Hall, Salt Lake City, UT 84112-1107 (KULC Ch. 9 Ogden)—100-w, lat. 39° 29' 24", long. 111° 49' 06".
- Juab County (rural)**—K22EC, Millard County, Box 226, 60 S. Main, Fillmore, UT 84631 (KJZZ-TV Ch. 14 Salt Lake City)—10-w, lat. 39° 29' 24", long. 111° 49' 06".
- Juab County (rural)**—K47BD, Sevier County, Sevier County Clerk, Richfield, UT 84701 (KSL-TV Ch. 5 Salt Lake City)—100-w, lat. 39° 29' 24", long. 111° 49' 06".
- Junction**—See K07JV, Circleville.
- Kamas**—See K48AE, Woodland.
- Kamas**—See K50AC, Woodland.
- Kamas**—See K52AE, Woodland.
- Kamas**—See K54AE, Woodland.
- Kanab**—K028I, Western Kane County Service District No. 1, Box 36, 28 N. Main, Kanab, UT 84741 (KUTV Ch. 2 Salt Lake City)—5-w, lat. 37° 03' 38", long. 112° 31' 13".
- Kanab**—K05AX, Western Kane County Service District No. 1, Box 36, 28 N. Main, Kanab, UT 84741 (KSTU Ch. 13 Salt Lake City)—1-w, lat. 37° 03' 38", long. 112° 31' 13".
- Kanab**—K07ES, Western Kane County Service District No. 1, Box 36, 28 N. Main, Kanab, UT 84741 (KUED Ch. 7 Salt Lake City)—10-w, lat. 37° 03' 38", long. 112° 31' 13".
- Kanab**—K10ME, Western Kane County Service District No. 1, Box 36, 28 N. Main, Kanab, UT 84741—lat. 37° 03' 38", long. 112° 31' 13".
- *Kanab**—K12ND, Kanab Lions TV, 359 North 100 West, Kanab, UT 84741 (KSL-TV Ch. 5 Salt Lake City)—lat. 37° 59' 32", long. 112° 31' 39". Note: Licensed as LPTV.
- Kanab**—K18DN, Western Kane County Service District No. 1, 28 N. Main, Kanab, UT 84741 (KBYU-TV Ch. 11 Provo)—20-w, lat. 37° 03' 38", long. 112° 31' 13".
- Kanab**—K23DP, U. of Utah, Media Services Bldg. No. 2, Salt Lake City, UT 84112 (KULC Ch. 9 Ogden)—20-w, lat. 37° 03' 38", long. 112° 31' 13".
- Kanab**—K28EX, Kane County Special Service District No. 1, 28 N. Main, Kanab, UT 84741—20-w, lat. 37° 03' 38", long. 112° 31' 13".
- Kanab**—K32DC, Western Kane County Service District No. 1, Box 36, 28 N. Main, Kanab, UT 84741—20-w, lat. 37° 03' 38", long. 112° 31' 13". Note: Operating as LPTV.
- Kanab, UT & Fredonia, AZ**—K20EC, Western Kane County Service District No. 1, 28 N. Main, Kanab, UT 84741 (KUTV Ch. 2 Salt Lake City)—20-w, lat. 37° 03' 38", long. 112° 31' 13".
- Kanarraville**—K08CE, Iron County, Box 429, Parowan, UT 84761 (KUTV Ch. 2 Salt Lake City)—10-w, lat. 37° 29' 13", long. 113° 12' 18".
- Kanarraville**—K10CK, Iron County, Box 429, Parowan, UT 84761 (KTVX Ch. 4 Salt Lake City)—10-w, lat. 37° 29' 13", long. 113° 12' 18".
- Kanarraville**—K12CO, Iron County, Box 429, Parowan, UT 84761 (KSL-TV Ch. 5 Salt Lake City)—10-w, lat. 37° 29' 13", long. 113° 12' 18".
- Kanarraville**—See K54DS, New Harmony.
- Kanarraville & New Harmony**—K02KN, Iron County, Box 429, Parowan, UT 84761 (KUED Ch. 7 Salt Lake City)—10-w, lat. 37° 29' 13", long. 113° 12' 18".
- Kanarraville & New Harmony**—K06KO, Iron County, Box 429, Parowan, UT 84761 (KSTU Ch. 13 Salt Lake City)—10-w, lat. 37° 29' 13", long. 113° 12' 18".
- Kane County**—See K09NV, Alton.
- Kane County**—See K11OC, Alton.
- Kane County**—See K13OR, Alton.
- Kane County**—See K47AB, Garfield County.
- Kane County**—See K49AG, Garfield County.
- Kane County**—See K51AH, Garfield County.
- Kane County**—See K53AK, Garfield County.
- Kane County**—See K57AQ, Alton.
- Kane County (rural areas)**—See K15DX, Fredonia, AZ.
- Kanosh**—See K42DR, Fillmore.
- Kanosh**—See K46EI, Fillmore.
- Kanosh**—See K52ED, Fillmore.
- Kanosh**—See K55BA, Fillmore.

- Kanosh**—See K58AJ, Fillmore.
- Kimball Junction**—See K47AJ, Park City.
- Kimball Junction**—See K49AR, Park City.
- Kimball Junction**—See K51AR, Park City.
- Kimball Junction**—See K53BC, Park City.
- Kingston**—See K07JV, Circleville.
- Koosharem**—K03FF, Sevier County, Sevier County Clerk, Monroe, UT 84754 (KSTU Ch. 13 Salt Lake City)—1-w, lat. 38° 28' 36", long. 111° 48' 54".
- Koosharem**—K06IG, Sevier County, Sevier County Clerk, Monroe, UT 84754 (KUED Ch. 7 Salt Lake City)—1-w, lat. 38° 28' 36", long. 111° 48' 54".
- Koosharem**—K08CL, Sevier County, Sevier County Clerk, Monroe, UT 84754 (KUTV Ch. 2 Salt Lake City)—5-w, lat. 38° 28' 36", long. 111° 48' 54".
- Koosharem**—K10CU, Sevier County, Sevier County Clerk, Monroe, UT 84754 (KTVX Ch. 4 Salt Lake City)—5-w, lat. 38° 28' 36", long. 111° 48' 54".
- Koosharem**—K12CT, Sevier County, Sevier County Clerk, Monroe, UT 84754 (KSL-TV Ch. 5 Salt Lake City)—5-w, lat. 38° 28' 36", long. 111° 48' 54".
- ***Koosharem**—K15EL, Sevier County, Courthouse Bldg., Richfield, UT 84701 (KJZZ-TV Ch. 14 Salt Lake City)—20-w, lat. 38° 28' 36", long. 111° 48' 54".
- ***Koosharem**—K17CZ, Sevier County, Sevier County Clerk, Monroe, UT 84754 (KBYU-TV Ch. 11 Provo)—20-w, lat. 38° 28' 36", long. 111° 48' 54".
- ***Laketown & Garden City**—K36DZ, Rich County, County Courthouse, Randolph, UT 84064 (KJZZ-TV Ch. 14 Salt Lake City)—20-w, lat. 41° 53' 05", long. 111° 16' 00".
- Laketown & Garden City**—K38AL, Rich County, County Courthouse, Randolph, UT 84064 (KSTU Ch. 13 Salt Lake City)—100-w, lat. 41° 52' 57", long. 111° 16' 09".
- Laketown & Garden City**—K63BF, U. of Utah, 205 Talmage Bldg., Salt Lake City, UT 84112 (KUED Ch. 7 Salt Lake City)—100-w, lat. 41° 52' 57", long. 111° 16' 09".
- Laketown & Garden City, UT & Paris & Montpelier, ID**—K08JR, Bear Lake Valley TV Assn., Laketown, UT 84038 (KUTV Ch. 2 Salt Lake City)—10-w, lat. 41° 53' 05", long. 111° 16' 00".
- Laketown & Garden City, UT & Paris & Montpelier, ID**—K10LM, Bear Lake Valley TV Assn., Laketown, UT 84038 (KTVX Ch. 4 Salt Lake City)—10-w, lat. 41° 53' 05", long. 111° 16' 00".
- Laketown & Garden City, UT & Paris & Montpelier, ID**—K12MI, Bear Lake Valley TV Assn., Laketown, UT 84038 (KSL-TV Ch. 5 Salt Lake City)—10-w, lat. 41° 53' 05", long. 111° 16' 00".
- Lapoint, Mountain Home & Roosevelt**—K06DY, Uintah County, 674 South 2400 West, Vernal, UT 84078 (KUED Ch. 7 Salt Lake City)—10-w, lat. 40° 19' 27", long. 110° 09' 19".
- Lapoint, Mountain Home & Roosevelt**—K08CS, Uintah County, 674 South 2400 West, Vernal, UT 84078 (KSL-TV Ch. 5 Salt Lake City)—10-w, lat. 40° 19' 27", long. 110° 09' 19".
- Lapoint, Mountain Home & Roosevelt**—K10DD, Uintah County, 674 South 2400 West, Vernal, UT 84078 (KTVX Ch. 4 Salt Lake City)—10-w, lat. 40° 19' 27", long. 110° 09' 19".
- Lapoint, Mountain Home & Roosevelt**—K12FG, Uintah County, 674 South 2400 West, Vernal, UT 84078 (KUTV Ch. 2 Salt Lake City)—10-w, lat. 40° 19' 27", long. 110° 09' 19".
- Leamington**—K03DX, Millard County School District, 60 S. Main, Fillmore, UT 84631 (KSL-TV Ch. 5 Salt Lake City)—1-w, lat. 39° 31' 55", long. 112° 18' 47".
- Leamington**—K06IE, Millard County School District, 60 S. Main, Fillmore, UT 84631 (KUTV Ch. 2 Salt Lake City)—1-w, lat. 39° 31' 55", long. 112° 18' 47".
- Leamington**—K08MC, Millard County School District, 60 S. Main, Fillmore, UT 84631 (KTVX Ch. 4 Salt Lake City)—1-w, lat. 39° 31' 55", long. 112° 18' 47".
- Leamington**—K10NW, Millard County School District, 60 S. Main St., Fillmore, UT 84631 (KSTU Ch. 13 Salt Lake City)—10-w, lat. 39° 31' 55", long. 112° 18' 47".
- Leamington**—K1200, Millard County School District, 60 S. Main St., Fillmore, UT 84631 (KBYU-TV Ch. 11 Provo)—10-w, lat. 39° 31' 55", long. 112° 18' 47".
- Leamington**—K46DK, Millard County School District, 60 S. Main St., Fillmore, UT 84631 (KJZZ-TV Ch. 14 Salt Lake City)—100-w, lat. 39° 31' 55", long. 112° 18' 47".
- Leamington**—K50DJ, Millard County School District, 60 S. Main St., Fillmore, UT 84631 (KUED Ch. 7 Salt Lake City)—10-w, lat. 39° 31' 55", long. 112° 18' 47".
- Leeds & Toquerville**—K66BP, Washington County Television Dept., 197 E. Tabernacle, St. George, UT 84770 (KBYU-TV Ch. 11 Provo)—100-w, lat. 37° 16' 21", long. 113° 16' 34".
- Liberty**—See K08DI, Huntsville.
- Liberty**—See K10DT, Huntsville.
- Liberty**—See K46EB, Huntsville.
- Liberty**—K48EI, Weber County—Ogden Valley TV, Box 336, Eden, UT 84310 (KSTU Ch. 13 Salt Lake City)—100-w, lat. 41° 20' 18", long. 111° 48' 56".
- Liberty**—See K50EB, Huntsville.
- Liberty**—See K52CS, Huntsville.
- Loa & Bicknell**—K03AU, County of Wayne, Box 187, 18 S. Maine, Loa, UT 84747 (KSL-TV Ch. 5 Salt Lake City)—5-w, lat. 38° 23' 42", long. 111° 42' 39".
- Loa & Bicknell**—K06BS, County of Wayne, Box 187, 18 S. Maine, Loa, UT 84747 (KTVX Ch. 4 Salt Lake City)—5-w, lat. 38° 23' 42", long. 111° 42' 39".
- Loa & Bicknell**—K07CT, County of Wayne, Box 187, 18 S. Maine, Loa, UT 84747 (KUTV Ch. 2 Salt Lake City)—5-w, lat. 38° 23' 42", long. 111° 42' 39".
- Logan**—K12HT, Utah State U. of Agriculture & Applied Science, Radio & TV Dept., Logan, UT 84321 (KUED Ch. 7 Salt Lake City)—100-w, lat. 41° 33' 04", long. 111° 56' 08".
- Logan**—K53AP, Cache County Municipal Corp., 120 North 100 West, Logan, UT 84321 (KSTU Ch. 13 Salt Lake City)—100-w, lat. 41° 33' 04", long. 111° 56' 08".
- Logan**—K55BM, Cache County Municipal Corp., 120 North 100 West, Logan, UT 84321 (KUED Ch. 7 Salt Lake City)—100-w, lat. 41° 33' 04", long. 111° 56' 08".
- Logan**—K57AX, Cache County Municipal Corp., 120 North 100 West, Logan, UT 84321 (KTVX Ch. 4 Salt Lake City)—100-w, lat. 41° 33' 04", long. 111° 56' 08".
- Logan**—K59BC, Cache County Municipal Corp., 120 North 100 West, Logan, UT 84321 (KSL-TV Ch. 5 Salt Lake City)—100-w, lat. 41° 33' 04", long. 111° 56' 08".
- Logan**—K61AT, Cache County Municipal Corp., 120 North 100 West, Logan, UT 84321 (KUED Ch. 7 Salt Lake City)—100-w, lat. 41° 53' 50", long. 111° 57' 39".
- Logan**—K63EB, Cache County Municipal Corp., 120 North 100 West, Logan, UT 84321 (KULC Ch. 9 Ogden)—lat. 41° 53' 50", long. 111° 57' 39".
- Logan & Wellsville**—K08BP, Russell Communications Corp., 750 Rancho Circle, Fullerton, CA 92635 (KUTV Ch. 2 Salt Lake City)—1-w, lat. 41° 36' 51", long. 111° 57' 45".
- Logan & Wellsville**—K10BX, Russell Communications Corp., 750 Rancho Circle, Fullerton, CA 92635 (KTVX Ch. 4 Salt Lake City)—1-w, lat. 41° 36' 51", long. 111° 57' 45".
- Logan & Wellsville**—K13AZ, Russell Communications Corp., 750 Rancho Circle, Fullerton, CA 92635 (KSL-TV Ch. 5
- Salt Lake City)—1-w, lat. 41° 36' 51", long. 111° 57' 45".
- Long Valley Junction**—K03CX, Long Valley TV, Orderville, UT 84758 (KSL-TV Ch. 5 Salt Lake City)—10-w, lat. 37° 30' 25", long. 112° 30' 37".
- Long Valley Junction**—K06FM, Long Valley TV, Orderville, UT 84758 (KTVX Ch. 4 Salt Lake City)—10-w, lat. 37° 30' 25", long. 112° 30' 37".
- ***Long Valley Junction**—K46EO, U. of Utah, Media Services, 101 Wasatch Dr., Salt Lake City, UT 84112 (KULC Ch. 9 Ogden)—20-w, lat. 37° 30' 25", long. 112° 30' 37".
- Long Valley Junction**—K48EK, Long Valley TV, Orderville, UT 84758 (KUTV Ch. 2 Salt Lake City)—5-w, lat. 37° 30' 25", long. 112° 30' 37". Holds CP for change to 20-w. BPTT-930402IM.
- Long Valley Junction**—K69BG, U. of Utah, 205 Talmage Bldg., Salt Lake City, UT 84112 (KUED Ch. 7 Salt Lake City)—20-w, lat. 37° 30' 25", long. 112° 30' 37".
- Lynndyl**—See K54DW, Delta.
- Lynndyl**—See K62ED, Delta.
- Lynndyl**—See K68BQ, Delta.
- Lynndyl**—See K79AU, Delta.
- Mammoth**—See K33DL, Eureka.
- Mammoth**—See K39CR, Eureka.
- Mammoth**—See K43DA, Eureka.
- Mammoth**—See K45DD, Eureka.
- Manila & Dutch John**—K09LZ, U. of Utah, Media Services, 101 Wasatch Dr., Salt Lake City, UT 84112 (KUED Ch. 7 Salt Lake City)—5-w, lat. 40° 57' 16", long. 109° 27' 51".
- Manila & Dutch John**—K19DV, U. of Utah, Media Services, 101 Wasatch Dr., Salt Lake City, UT 84112 (KULC Ch. 9 Ogden)—20-w, lat. 40° 57' 34", long. 109° 24' 58".
- Manila, Dutch John & Green Lake**—K02HP, Daggett County TV Dept., County Courthouse, Manila, UT 84046 (KUTV Ch. 2 Salt Lake City)—10-w, lat. 40° 57' 16", long. 109° 27' 51".
- Manila, Dutch John & Green Lake**—K04HN, Daggett County TV Dept., County Courthouse, Manila, UT 84046 (KTVX Ch. 4 Salt Lake City)—10-w, lat. 40° 57' 16", long. 109° 27' 51".
- Manila, Dutch John & Green Lake**—K05FJ, Daggett County TV Dept., County Courthouse, Manila, UT 84046 (KSL-TV Ch. 5 Salt Lake City)—10-w, lat. 40° 57' 16", long. 109° 27' 51".

Translators—Utah

- Manti & Ephraim**—K09FM, Manti City Corp., City Recorder, Manti, UT 84642 (KUTV Ch. 2 Salt Lake City)—1-w, lat. 39° 14' 56", long. 111° 37' 48".
- Manti & Ephraim**—K11FP, Manti City Corp., City Recorder, Manti, UT 84642 (KTVX Ch. 4 Salt Lake City)—1-w, lat. 39° 14' 56", long. 111° 37' 48".
- Manti & Ephraim**—K13FF, Manti City Corp., City Recorder, Manti, UT 84642 (KSL-TV Ch. 5 Salt Lake City)—1-w, lat. 39° 14' 56", long. 111° 37' 48".
- * **Manti & Ephraim**—K24EM, Sanpete County, Courthouse Bldg., Manti, UT 84642—100-w, lat. 39° 19' 23", long. 111° 46' 23".
- Manti & Ephraim**—K30AH, Sanpete County, Courthouse, Manti, UT 84642 (KSTU Ch. 13 Salt Lake City)—1-w, lat. 39° 12' 06", long. 111° 43' 39".
- Manti & Ephraim**—K32AJ, Sanpete County, Courthouse, Manti, UT 84642 (KBYU-TV Ch. 11 Provo)—1-w, lat. 39° 12' 06", long. 111° 43' 39".
- Manti, Ephraim & Fountain Green**—K34AN, U. of Utah, 205 Talmage Bldg., Salt Lake City, UT 84112 (KUED Ch. 7 Salt Lake City)—100-w, lat. 39° 12' 06", long. 111° 43' 39".
- Mantua**—K08BK, Mantua City Corp., Mantua, UT 84302 (KUTV Ch. 2 Salt Lake City)—1-w, lat. 41° 30' 58", long. 111° 56' 53".
- Mantua**—K10BR, Mantua City Corp., Mantua, UT 84302 (KTVX Ch. 4 Salt Lake City)—1-w, lat. 41° 30' 58", long. 111° 56' 53".
- Mantua**—K13BV, Mantua City Corp., Mantua, UT 84302 (KSL-TV Ch. 5 Salt Lake City)—1-w, lat. 41° 30' 58", long. 111° 56' 53".
- Marysville**—K02BQ, Piute County, Courthouse, 21 N. Main, Junction, UT 84740 (KUTV Ch. 2 Salt Lake City)—10-w, lat. 38° 30' 13", long. 112° 12' 41".
- Marysville**—K04B0, Piute County, Courthouse, 21 N. Main, Junction, UT 84740 (KTVX Ch. 4 Salt Lake City)—10-w, lat. 38° 30' 13", long. 112° 12' 41".
- Marysville**—K05BH, Piute County, Courthouse, 21 N. Main, Junction, UT 84740 (KSL-TV Ch. 5 Salt Lake City)—10-w, lat. 38° 30' 13", long. 112° 12' 41".
- Marysville**—K30CW, U. of Utah, Media Services Bldg. No. 2, Salt Lake City, UT 84112 (KULC Ch. 9 Ogden)—20-w, lat. 38° 30' 27", long. 112° 11' 50". Note: Licensed as LPTV.
- Marysville**—K32AL, U. of Utah, 205 Talmage Bldg., Salt Lake City, UT 84112 (KUED Ch. 7 Salt Lake City)—20-w, lat. 38° 30' 27", long. 112° 11' 50". Note: Licensed as LPTV.
- Marysville**—K34AL, Piute County, Courthouse, 21 N. Main, Junction, UT 84740—lat. 38° 30' 27", long. 112° 11' 50".
- Mayfield**—K07PE, Mayfield Town TV, Mayfield, UT 84643 (KUED Ch. 7 Salt Lake City)—20-w, lat. 39° 07' 01", long. 111° 43' 40".
- Mayfield**—K09JH, Mayfield Town TV, Mayfield, UT 84643 (KTVX Ch. 4 Salt Lake City)—1-w, lat. 39° 07' 01", long. 111° 43' 40".
- Mayfield**—K11JK, Mayfield Town TV, Mayfield, UT 84643 (KSL-TV Ch. 5 Salt Lake City)—1-w, lat. 39° 07' 01", long. 111° 43' 40".
- Mayfield**—K13JP, Mayfield Town TV, Mayfield, UT 84643 (KUTV Ch. 2 Salt Lake City)—1-w, lat. 39° 07' 01", long. 111° 43' 40".
- Mayfield**—K15CD, Mayfield Town TV, Mayfield, UT 84643 (KSTU Ch. 13 Salt Lake City)—1-w, lat. 39° 07' 01", long. 111° 43' 40".
- McCornick**—See K42DR, Fillmore.
- McCornick**—See K46EI, Fillmore.
- Meadow**—See K42DR, Fillmore.
- Meadow**—See K46EI, Fillmore.
- Meadow**—See K52ED, Fillmore.
- Meadow**—See K558A, Fillmore.
- Meadow**—See K58AJ, Fillmore.
- Midway**—See K06HY, Heber.
- Midway**—See K09AM, Heber.
- Midway**—See K13AK, Heber.
- Millford**—K08AO, Millford Area TV Assn., Box 752, Millford, UT 84751 (KUTV Ch. 2 Salt Lake City)—1-w, lat. 38° 31' 09", long. 112° 47' 00".
- Millford**—K10AL, Millford Area TV Assn., Box 752, Millford, UT 84751 (KTVX Ch. 4 Salt Lake City)—1-w, lat. 38° 31' 09", long. 112° 47' 00".
- Millford**—K12AQ, Millford Area TV Assn., Box 752, Millford, UT 84751 (KSL-TV Ch. 5 Salt Lake City)—1-w, lat. 38° 31' 09", long. 112° 47' 00".
- Millford**—See K65EP, Beaver County.
- Millford & Beaver County (rural)**—K16B0, U. of Utah, 205 Talmage Bldg., Salt Lake City, UT 84112 (KUED Ch. 7 Salt Lake City)—100-w, lat. 38° 31' 05", long. 113° 17' 03".
- Millford & Beaver County (rural)**—K26EA, Iron County, Box 429, 68 South 100 East, Parowan, UT 84761 (KJZZ-TV Ch. 14 Salt Lake City)—100-w, lat. 38° 31' 05", long. 113° 17' 03".
- Millard County**—See K18EB, Beaver County rural.
- Millard County**—See K64B0, Delta.
- Milton**—See K08GA, Morgan.
- Milton**—See K10FW, Morgan.
- Milton**—See K12GI, Morgan.
- Milton**—See K69AP, Morgan.
- Minersville**—K02BY, Minersville TV Committee, Minersville, UT 84752 (KUTV Ch. 2 Salt Lake City)—1-w, lat. 38° 21' 10", long. 113° 06' 40".
- Minersville**—K04BC, Minersville TV Committee, Minersville, UT 84752 (KTVX Ch. 4 Salt Lake City)—1-w, lat. 38° 21' 10", long. 113° 06' 40".
- Minersville**—K05AT, Minersville TV Committee, Minersville, UT 84752 (KSL-TV Ch. 5 Salt Lake City)—1-w, lat. 38° 21' 10", long. 113° 06' 40".
- Minersville**—See K59BS, Millford.
- Modena**—See K02CL, Beryl Junction.
- Modena**—See K04CH, Beryl Junction.
- Modena**—See K06CQ, Beryl Junction.
- Modena**—K120H, Iron County, Box 429, 68 South 100 East, Parowan, UT 84761—lat. 37° 43' 14", long. 113° 45' 29".
- Modena**—See K25EF, Beryl.
- Modena & Beryl Junction**—K09PY, Iron County, Box 429, Parowan, UT 84761 (KSTU Ch. 13 Salt Lake City)—10-w, lat. 37° 43' 14", long. 113° 45' 29".
- Modena, Beryl & New Castle**—K23DV, Mineral TV District, Box 400, Hawthorne, NV 89415 (KJZZ-TV Ch. 14 Salt Lake City)—20-w, lat. 37° 42' 14", long. 113° 44' 29".
- Modena-Beryl**—K19D0, Iron County, 68 South 100 East, Parowan, UT 84761 (KBYU-TV Ch. 11 Provo)—20-w, lat. 37° 42' 14", long. 113° 44' 29".
- Monroe**—See K36CB, Richfield.
- Monroe**—See K38AQ, Richfield.
- Monroe**—See K40A8, Richfield.
- Monroe**—See K42AJ, Richfield.
- Monroe**—See K44DU, Richfield.
- Montezuma Creek & Aneth**—K02OI, San Juan County, 117 S. Main St., Monticello, UT 84535 (KUTV Ch. 2 Salt Lake City)—10-w, lat. 37° 16' 07", long. 109° 17' 28".
- Montezuma Creek & Aneth**—K05JN, San Juan County, 117 S. Main St., Monticello, UT 84535 (KSL-TV Ch. 5 Salt Lake City)—10-w, lat. 37° 16' 07", long. 109° 17' 28".
- Monticello**—See K25FC, Blanding.
- Monticello**—K30DC, Withers Bcstg. Co. of Colorado, Box 789, Grand Junction, CO 81502 (KREX-TV Ch. 5 Grand Junction, CO)—100-w, lat. 37° 51' 53", long. 109° 23' 11".
- Monticello**—See K36AK, Blanding.
- Monticello**—See K38AJ, Blanding.
- Monticello**—See K42AD, Blanding.
- Monticello**—See K44AG, Blanding.
- Monticello**—See K46AF, Blanding.
- Monticello & Blanding**—K08DA, San Juan County, County Courthouse, Monticello, UT 84535 (KUTV Ch. 2 Salt Lake City)—1-w, lat. 37° 50' 22", long. 109° 27' 40".
- Monticello & Blanding**—K10DQ, San Juan County, County Courthouse, Monticello, UT 84535 (KTVX Ch. 4 Salt Lake City)—1-w, lat. 37° 50' 22", long. 109° 27' 40".
- Monticello & Blanding**—K13KC, San Juan County, 117 S. Main St., Monticello, UT 84535 (KSL-TV Ch. 5 Salt Lake City)—10-w, lat. 37° 50' 22", long. 109° 27' 40".
- Monticello & Blanding**—K40AF, U. of Utah, 205 Talmage Bldg., Salt Lake City, UT 84112 (KUED Ch. 7 Salt Lake City)—100-w, lat. 37° 50' 22", long. 109° 27' 40".
- Montoqua**—See K04AZ, Santa Clara.
- Morgan County**—K62BM, Morgan County, 886 Morgan County Courthouse, Morgan, UT 84050 (KSTU Ch. 13 Salt Lake City)—100-w, lat. 41° 04' 11", long. 111° 39' 18".
- Morgan, Milton & Mountain Green**—K08GA, Morgan County, 886 Morgan County Courthouse, Morgan, UT 84050 (KUTV Ch. 2 Salt Lake City)—10-w, lat. 41° 04' 11", long. 111° 39' 19".
- Morgan, Milton & Mountain Green**—K10FW, Morgan County, 886 Morgan County Courthouse, Morgan, UT 84050 (KTVX Ch. 4 Salt Lake City)—10-w, lat. 41° 04' 11", long. 111° 39' 19".

- 4 Salt Lake City)—10-w, lat. 41° 04' 11", long. 111° 39' 19".
- Morgan, Milton & Mountain Green**—K12GI, Morgan County, 886 Morgan County Courthouse, Morgan, UT 84050 (KSL-TV Ch. 5 Salt Lake City)—10-w, lat. 41° 04' 11", long. 111° 39' 19".
- Morgan, Milton & Mountain Green**—K69AP, Morgan County, 886 Morgan County Courthouse, Morgan, UT 84050 (KUED Ch. 7 Salt Lake City)—100-w, lat. 41° 04' 11", long. 111° 39' 19".
- ***Moroni**—K52ER, Moroni City, City Hall, 36 N. Center, Moroni, UT 84646 (KJZZ-TV Ch. 14 Salt Lake City)—20-w, lat. 39° 32' 50", long. 111° 34' 52".
- ***Moroni**—K54FD, Sanpete County, Courthouse Bldg., Mantli, UT 84642 (KBYU-TV Ch. 11 Provo)—20-w, lat. 39° 32' 50", long. 111° 34' 52".
- Mount Pleasant**—K08CC, Mount Pleasant City, 115 W. Main, Mount Pleasant, UT 84647—lat. 39° 32' 19", long. 111° 19' 55".
- Mount Pleasant**—K10CH, Mount Pleasant City, 115 W. Main, Mount Pleasant, UT 84647—lat. 39° 32' 19", long. 111° 19' 55".
- Mount Pleasant**—K12CC, Mount Pleasant City, 115 W. Main, Mount Pleasant, UT 84647—lat. 39° 32' 19", long. 111° 19' 55".
- Mount Pleasant**—K56BA, Sanpete County, 140 W. Main St., Mount Pleasant, UT 84647 (KUED Ch. 7 Salt Lake City)—100-w, lat. 39° 32' 19", long. 111° 19' 55". Requests CP to change city of license to Moroni, from Ch. 56 to Ch. 57, lat. 39° 32' 50", long. 111° 34' 52". BPTT-940411A0.
- Mountain Green**—See K08GA, Morgan.
- Mountain Green**—See K10FW, Morgan.
- Mountain Green**—See K12GI, Morgan.
- Mountain Green**—See K69AP, Morgan.
- Mountain Home**—See K06DY, Lapoint.
- Mountain Home**—See K08CS, Lapoint.
- Mountain Home**—See K10DD, Lapoint.
- Mountain Home**—See K12FG, Lapoint.
- Mountain View**—K25EE, Daggett County TV Dept., Box 218, Manila, UT 84046 (KTVX Ch. 4 Salt Lake City)—100-w, lat. 41° 06' 19", long. 110° 12' 13".
- Myton**—See K57CK, Tabiona.
- Myton**—K65CL, Duchesne County, Box 270, Duchesne, UT 84021 (KBYU-TV Ch. 11 Provo)—100-w, lat. 40° 21' 45", long. 110° 47' 31".
- Myton**—K67CK, Duchesne County, Drawer 270, Courthouse Bldg., Duchesne, UT 84021—lat. 40° 21' 45", long. 110° 47' 31".
- Myton & area**—K61CF, Duchesne County, Box 270, Duchesne, UT 84021 (KUTV Ch. 2 Salt Lake City)—100-w, lat. 40° 21' 45", long. 110° 47' 31".
- Myton & area**—K63CB, Duchesne County, Box 270, Duchesne, UT 84021 (KTVX Ch. 4 Salt Lake City)—100-w, lat. 40° 21' 45", long. 110° 47' 31".
- Myton & area**—K69DE, Duchesne County, Box 270, Duchesne, UT 84021 (KSL-TV Ch. 5 Salt Lake City)—100-w, lat. 40° 21' 45", long. 110° 47' 31".
- Myton/Duchesne County rural area**—K43AE, National Broadcasting Co., Room 1022, 30 Rockefeller Plaza, New York, NY 10112 (KUTV Ch. 2 Salt Lake City)—100-w, lat. 40° 21' 45", long. 110° 47' 31". Note: Licensed as LPTV.
- Navajo Mountain School**—K11TF, San Juan County, 117 S. Main St., Monticello, UT 84535 (KBYU-TV Ch. 11 Provo)—10-w, lat. 37° 00' 52", long. 110° 46' 20".
- Navajo Mountain School**—K13WH, San Juan County, 117 S. Main St., Monticello, UT 84535 (KSTU Ch. 13 Salt Lake City)—10-w, lat. 37° 00' 52", long. 110° 46' 20".
- Nephi**—K13IF, Bonneville Holding Co., Broadcast House, 5 Triad Center, Salt Lake City, UT 84180-1160 (KSL-TV Ch. 5 Salt Lake City)—1-w, lat. 39° 43' 33", long. 111° 49' 18".
- New Castle**—See K23DV, Modena.
- New Castle**—See K65EP, Beaver County.
- New Harmony**—See K02KN, Kanarraville.
- New Harmony**—See K06KO, Kanarraville.
- New Harmony**—K52DW, Iron County School District, Box 429, Cedar City, UT 84761 (KULC Ch. 9 Ogden; KJZZ-TV Ch. 14 Salt Lake City)—20-w, lat. 37° 29' 13", long. 113° 12' 18".
- New Harmony & Kanarraville**—K54DS, Iron County, Box 429, Parowan, UT 84761 (KBYU-TV Ch. 11 Provo)—20-w, lat. 37° 29' 13", long. 113° 12' 18".
- Newcastle**—See K25EF, Beryl.
- Newcastle**—See K59BS, Milford.
- Newcastle**—See K67AA, Beaver County.
- Newcastle**—See K69EW, Beaver County.
- North Creek**—See K07GY, Beaver.
- North Creek**—See K09CS, Beaver.
- North Creek**—See K11CX, Beaver.
- North Creek**—See K13CV, Beaver.
- Oak City**—See K40DR, Delta.
- Oak City**—See K54DW, Delta.
- Oak City**—See K62ED, Delta.
- Oak City**—See K68BQ, Delta.
- Oak City**—See K79AU, Delta.
- Oakley**—See K08IE, Peoa.
- Oakley**—See K10JB, Peoa.
- Oakley**—See K12JM, Peoa.
- Oakley**—See K69AR, Peoa.
- ***Ogden**—K39DH, Telemundo of Northern California License Corp., 18th Floor, 1740 Broadway, New York, NY 10019 (KSTS Ch. 48 San Jose, CA)—1000-w, lat. 41° 10' 05", long. 112° 01' 03".
- ***Orangeville**—K26EM, Emery County, Box 817, Castle Dale, UT 84513 (KJZZ-TV Ch. 14 Salt Lake City)—100-w, lat. 39° 12' 36", long. 111° 08' 30".
- Orangeville**—K50DI, Emery County, Box 817, Castle Dale, UT 84513 (KULC Ch. 9 Ogden)—100-w, lat. 39° 12' 36", long. 111° 08' 30".
- Orangeville**—See K52DS, Huntington.
- Orangeville**—K58EE, Emery County, Box 817, Castle Dale, UT 84513 (KSTU Ch. 13 Salt Lake City)—100-w, lat. 39° 12' 36", long. 111° 08' 30".
- Orangeville**—K62BL, Emery County, Box 817, Castle Dale, UT 84513 (KBYU-TV Ch. 11 Provo)—100-w, lat. 39° 12' 36", long. 111° 08' 30".
- Orangeville & Emery County rural**—K60BU, U. of Utah, 101 Gardner Hall, Salt Lake City, UT 84112-1107 (KUED Ch. 7 Salt Lake City)—100-w, lat. 39° 13' 40", long. 111° 08' 46".
- Orangeville, Castle Dale & Ferron Huntington**—K54DP, Emery County, Box 817, Castle Dale, UT 84513 (KTVX Ch. 4 Salt Lake City)—100-w, lat. 39° 12' 36", long. 111° 08' 30".
- Orangeville, Castle Dale, Ferron & Huntington**—K56EV, Emery County, Box 817, Castle Dale, UT 84513 (KSL-TV Ch. 5 Salt Lake City)—100-w, lat. 39° 12' 36", long. 111° 08' 30".
- Orderville**—K02EN, Long Valley TV, Orderville, UT 84758 (KUTV Ch. 2 Salt Lake City)—1-w, lat. 37° 16' 35", long. 112° 37' 35".
- Orderville**—K04EK, Long Valley TV, Orderville, UT 84758 (KTVX Ch. 4 Salt Lake City)—1-w, lat. 37° 16' 35", long. 112° 37' 35".
- Orderville**—K05DU, Long Valley TV, Orderville, UT 84758 (KSL-TV Ch. 5 Salt Lake City)—1-w, lat. 37° 16' 35", long. 112° 37' 35".
- Orderville**—K16BT, Orderville City, Box 36, Orderville, UT 84758 (KSTU Ch. 13 Salt Lake City)—10-w, lat. 37° 16' 35", long. 112° 37' 35".
- ***Orderville**—K18ET, Western Kane County Special Service District No. 1, Box 36, 28 N. Main, Kanab, UT 84741 (KJZZ-TV Ch. 14 Salt Lake City)—20-w, lat. 37° 16' 35", long. 112° 37' 35".
- Orderville**—K30CP, Orderville City, Box 36, Orderville, UT 84758 (KSTU Ch. 13 Salt Lake City)—10-w, lat. 37° 22' 26", long. 112° 35' 07".
- Orderville**—K51CH, Orderville City, Box 36, Orderville, UT 84758—10-w, lat. 37° 30' 25", long. 112° 30' 37".
- Orderville & Glendale**—K07OY, Long Valley TV, Orderville, UT 84758 (KUED Ch. 7 Salt Lake City)—1-w, lat. 37° 16' 35", long. 112° 37' 35".
- ***Ouray**—K44EL, Larry H. Miller Communications Corp., 5181 Amelia Earhart Dr., Salt Lake City, UT 84116 (KJZZ-TV Ch. 14 Salt Lake City)—100-w, lat. 39° 38' 40", long. 110° 20' 51".
- Panguitch**—K02BN, Panguitch City Corp., 55 S. Main, Panguitch, UT 84759 (KUTV Ch. 2 Salt Lake City)—5-w, lat. 37° 49' 19", long. 112° 27' 28".
- Panguitch**—K04AU, Panguitch City Corp., 55 S. Main, Panguitch, UT 84759 (KTVX Ch. 4 Salt Lake City)—1-w, lat. 37° 49' 19", long. 112° 27' 28".
- Panguitch**—K05BB, Panguitch City Corp., 55 S. Main, Panguitch, UT 84759 (KSL-TV Ch. 5 Salt Lake City)—1-w, lat. 37° 49' 19", long. 112° 27' 28".
- Panguitch**—See K07JW, Garfield County.
- Panguitch**—K12OI, Panguitch City Corp., 55 S. Main, Panguitch, UT 84759 (KBYU-TV Ch. 11 Provo)—10-w, lat. 37° 49' 19", long. 112° 27' 28".
- ***Panguitch**—K16DY, Panguitch City Corp., Box 77, 55 S. Main, Panguitch, UT 84759 (KJZZ-TV Ch. 14 Salt Lake City)—20-w, lat. 37° 49' 19", long. 112° 27' 21".
- Panguitch**—K18EW, U. of Utah, Media Services, 101 Wasatch Dr., Salt Lake City, UT 84112 (KULC Ch. 9 Ogden)—20-w, lat. 37° 49' 19", long. 112° 27' 28".
- Panguitch & rural area**—K10LV, Panguitch City Corp., 55 S. Main, Panguitch, UT 84759 (KSTU Ch. 13 Salt Lake City)—10-w, lat. 37° 49' 19", long. 112° 27' 28".
- Paragonah**—See K44DR, Parowan.
- Paragonah**—See K46DF, Parowan.

Translators—Utah

- Paragonah**—See K48FJ, Parowan. 100-w, lat. 37° 50' 32", long. 112° 58' 27".
- Park City**—K07LU, Summit County, Courthouse, Coalville, UT 84017 (KUED Ch. 7 Salt Lake City)—1-w, lat. 40° 38' 26", long. 111° 29' 22".
- Park City**—K09CI, Community Wireless of Park City Inc., 1372 427 Main St., Park City, UT 84060 (KUTV Ch. 2 Salt Lake City)—1-w, lat. 40° 38' 26", long. 111° 29' 22".
- Park City**—K11CO, Community Wireless of Park City Inc., 1372 427 Main St., Park City, UT 84060 (KTVX Ch. 4 Salt Lake City)—1-w, lat. 40° 38' 26", long. 111° 29' 22".
- Park City**—K25DL, U. of Utah, 205 Talmage Bldg., Salt Lake City, UT 84112 (KULC Ch. 9 Ogden)—100-w, lat. 40° 40' 59", long. 111° 31' 22".
- *Park City**—K35OP, Fox Television Stations Inc., Box 22810, Houston, TX 77227 (KSTU Ch. 13 Salt Lake City)—100-w, lat. 40° 40' 59", long. 111° 31' 22".
- Park City, Coalville, Snyderville & Kimball Junction**—K47AJ, Summit County, Courthouse, Coalville, UT 84017 (KUTV Ch. 2 Salt Lake City)—100-w, lat. 40° 40' 59", long. 111° 31' 22".
- Park City, Coalville, Snyderville & Kimball Junction**—K49AR, Summit County, Courthouse, Coalville, UT 84017 (KTVX Ch. 4 Salt Lake City)—100-w, lat. 40° 40' 59", long. 111° 31' 22".
- *Park City, Snyderville & Kimball Junction**—K51AR, Summit County, Courthouse, Coalville, UT 84017 (KSL-TV Ch. 5 Salt Lake City)—100-w, lat. 40° 40' 59", long. 111° 31' 22".
- *Park City, Snyderville & Kimball Junction**—K53BC, Summit County, Courthouse, Coalville, UT 84017 (KUED Ch. 7 Salt Lake City)—100-w, lat. 40° 40' 59", long. 111° 31' 22".
- Parowan**—K03AR, Iron County, Parowan, UT 84761 (KUTV Ch. 2 Salt Lake City)—10-w, lat. 37° 50' 31", long. 112° 58' 26".
- Parowan**—K08CD, Iron County, Parowan, UT 84761 (KTVX Ch. 4 Salt Lake City)—10-w, lat. 38° 09' 29", long. 112° 38' 13".
- Parowan**—K10CJ, Iron County, Parowan, UT 84761 (KSL-TV Ch. 5 Salt Lake City)—10-w, lat. 37° 50' 31", long. 112° 58' 26".
- *Parowan**—K32AG, Iron County, Box 429, Parowan, UT 84761 (KUTV Ch. 2 Salt Lake City)—100-w, lat. 37° 50' 32", long. 112° 58' 27".
- Parowan**—K34AG, Iron County, Parowan, UT 84761 (KTVX Ch. 4 Salt Lake City)—100-w, lat. 37° 50' 32", long. 112° 58' 27".
- Parowan**—K36AI, Iron County, Parowan, UT 84761 (KSL-TV Ch. 5 Salt Lake City)—
- Parowan**—K38CM, Iron County, Parowan, UT 84761 (KUED Ch. 7 Salt Lake City)—100-w, lat. 37° 50' 32", long. 112° 58' 10".
- Parowan**—K40CH, Iron County, Parowan, UT 84761 (KBYU-TV Ch. 11 Provo)—100-w, lat. 37° 50' 32", long. 112° 58' 27".
- *Parowan, Enoch, Summit & Paragonah**—K48FJ, Iron County, 68 South 100 East, Parowan, UT 84761 (KSGI-TV Ch. 4 Cedar City)—100-w, lat. 37° 50' 32", long. 112° 58' 10".
- Parowan, Paragonah, Enoch & Summit**—K44DR, Iron County, Box 429, 68 South 100 East, Parowan, UT 84761 (KSGI-TV Ch. 4 Cedar City)—100-w, lat. 37° 50' 32", long. 112° 58' 10".
- Parowan, Paragonah, Enoch & Summit**—K46DF, U. of Utah, 101 Gardner Hall, Salt Lake City, UT 84112-1107 (KULC Ch. 9 Ogden)—100-w, lat. 37° 50' 32", long. 112° 58' 10".
- Parowan, Summit & Enoch**—K42AF, Iron County, Parowan, UT 84761 (KSTU Ch. 13 Salt Lake City)—100-w, lat. 37° 50' 32", long. 112° 58' 27".
- *Peoa**—K27DH, Summit County, Box 128, Courthouse, Coalville, UT 84017—20-w, lat. 40° 43' 21", long. 111° 21' 49".
- Peoa & Oakley**—K08IE, Summit County, Courthouse, Coalville, UT 84017 (KUTV Ch. 2 Salt Lake City)—10-w, lat. 40° 43' 21", long. 111° 21' 49".
- Peoa & Oakley**—K10JB, Summit County, Courthouse, Coalville, UT 84017 (KTVX Ch. 4 Salt Lake City)—10-w, lat. 40° 43' 21", long. 111° 21' 49".
- Peoa & Oakley**—K12JM, Summit County, Courthouse, Coalville, UT 84017 (KSL-TV Ch. 5 Salt Lake City)—10-w, lat. 40° 43' 21", long. 111° 21' 49".
- Peoa & Oakley**—K69AR, Summit County, Courthouse, Coalville, UT 84017 (KUED Ch. 7 Salt Lake City)—100-w, lat. 40° 43' 21", long. 111° 21' 49".
- Pine Valley**—K1100, Washington County Television Dept., 197 E. Tabernacle, St. George, UT 84770 (KTVX Ch. 4 Salt Lake City)—10-w, lat. 37° 30' 46", long. 113° 39' 14".
- Pine Valley**—See K55CH, Enterprise.
- Pine Valley & Central**—K08EN, Washington County Television Dept., 197 E. Tabernacle, St. George, UT 84770 (KSL-TV Ch. 5 Salt Lake City)—1-w, lat. 37° 30' 46", long. 113° 39' 14".
- Price**—See K06DR, Emery County.
- Price**—See K08AU, Emery County.
- Price**—See K10AZ, Emery County.
- Price**—See K12AZ, Emery County (rural).
- Price**—K18DF, U. of Utah, 205 Talmage Bldg., Salt Lake City, UT 84112 (KULC Ch. 9 Ogden)—100-w, lat. 39° 31' 49", long. 111° 03' 03".
- *Price**—K21EZ, Larry H. Miller Communications Corp., 5181 Amella Earhart Dr., Salt Lake City, UT 84116 (KJZZ-TV Ch. 14 Salt Lake City)—100-w, lat. 39° 45' 22", long. 110° 59' 26".
- *Price**—K35CK, Fox TV Stations Inc., 5151 Wisconsin Ave. NW, Washington, DC 20016 (KSTU Ch. 13 Salt Lake City)—100-w, lat. 39° 31' 49", long. 111° 03' 03".
- Price & Carbon County (rural)**—K68AX, Carbon County, Carbon County Courthouse, Price, UT 84501 (KSL-TV Ch. 5 Salt Lake City)—100-w, lat. 39° 45' 22", long. 110° 59' 26".
- *Provo**—K34DW, Three Angels Bcstg. Network Inc., Box 220, West Frankfort, IL 62896 (KTBN-TV Ch. 40 Santa Ana-Los Angeles, CA)—100-w, lat. 40° 05' 21", long. 111° 49' 19".
- *Provo**—K60GA, Isaac Max Jaramillo, 131 North 900 West, Salt Lake City, UT 84110 (KOOG-TV Ch. 30 Ogden)—100-w, lat. 40° 16' 56", long. 111° 56' 10".
- Randolph & farm area north**—K09BA, Norris Community TV Inc., 921 3rd West Ave., Kemmerer, WY 83101 (KTVX Ch. 4 Salt Lake City)—1-w, lat. 41° 39' 54", long. 111° 05' 55".
- Randolph & farm area north**—K11BF, Norris Community TV Inc., 921 3rd West Ave., Kemmerer, WY 83101 (KSL-TV Ch. 5 Salt Lake City)—1-w, lat. 41° 39' 54", long. 111° 05' 55".
- Randolph & farm area north**—K13QJ, Norris Community TV Inc., 921 3rd West Ave., Kemmerer, WY 83101 (KUTV Ch. 2 Salt Lake City)—10-w, lat. 41° 39' 54", long. 111° 05' 55".
- *Randolph & Woodruff**—K24EC, Rich County, County Courthouse, Randolph, UT 84064 (KJZZ-TV Ch. 14 Salt Lake City)—100-w, lat. 41° 37' 31", long. 111° 07' 23".
- Randolph & Woodruff**—K47AJ, Rich County, County Courthouse, Randolph, UT 84064 (KUTV Ch. 2 Salt Lake City)—100-w, lat. 41° 37' 31", long. 111° 07' 23".
- Randolph & Woodruff**—K49AP, Rich County, County Courthouse, Randolph, UT 84064 (KTVX Ch. 4 Salt Lake City)—100-w, lat. 41° 37' 31", long. 111° 07' 23".
- Randolph & Woodruff**—K51AP, Rich County, County Courthouse, Randolph, UT 84064—lat. 41° 37' 31", long. 111° 07' 23".
- Randolph & Woodruff**—K53AX, Rich County, County Courthouse, Randolph, UT 84064 (KSTU Ch. 13 Salt Lake City)—100-w, lat. 41° 37' 31", long. 111° 07' 23".
- Randolph & Woodruff**—K55BS, U. of Utah, 205 Talmage Bldg., Salt Lake City, UT 84112 (KUED Ch. 7 Salt Lake City)—100-w, lat. 41° 37' 31", long. 111° 07' 23".
- *Randolph (rural)**—K66FC, Rich County, County Courthouse, Randolph, UT 84064 (KJZZ-TV Ch. 14 Salt Lake City)—20-w, lat. 41° 39' 54", long. 110° 05' 55".
- Redmond**—See K60FD, Salina.
- Redmond**—See K62BP, Salina.
- Redmond**—See K64BC, Salina.
- Redmond**—See K66BK, Salina.
- Redmond**—See K68DI, Salina.
- Redwash**—See K07CY, Vernal.
- Redwash**—See K09CY, Vernal.
- Redwash**—See K11DF, Vernal.
- Redwash**—See K13HF, Vernal.
- Richfield, Elsinore & Monroe**—K36CB, U. of Utah, Media Services, 101 Wasatch Dr., Salt Lake City, UT 84112 (KULC Ch. 9 Ogden)—100-w, lat. 38° 38' 04", long. 112° 03' 33".
- Richfield & Monroe**—K44DU, Sevier County, Courthouse Bldg., Richfield, UT 84701 (KJZZ-TV Ch. 14 Salt Lake City)—100-w, lat. 38° 38' 04", long. 112° 03' 33".
- Richfield, Elsinore & Sevier**—K03AS, Sevier County, Sevier County Clerk, Richfield, UT 84701 (KUTV Ch. 2 Salt Lake City)—10-w, lat. 38° 38' 04", long. 112° 03' 33".
- Richfield, Elsinore & Sevier**—K06BQ, Sevier County, Sevier County Clerk, Richfield, UT 84701 (KTVX Ch. 4 Salt Lake City)—10-w, lat. 38° 38' 04", long. 112° 03' 33".
- Richfield, Elsinore & Sevier**—K07CQ, Sevier County, Sevier County Clerk, Richfield, UT 84701 (KSL-TV Ch. 5 Salt Lake City)—10-w, lat. 38° 38' 04", long. 112° 03' 33".
- Richfield, Elsinore area & Monroe**—K40AB, Sevier County, Sevier County Clerk, Richfield, UT 84701 (KSTU Ch. 13 Salt Lake City)—1-w, lat. 38° 38' 04", long. 112° 03' 33".
- Richfield, Monroe & Elsinore area**—K38AQ, Sevier County, Sevier County Clerk, Richfield, UT 84701 (KBYU-TV Ch. 11 Provo)—100-w, lat. 38° 38' 04", long. 112° 03' 33".
- Richfield, Monroe & rural Sevier County**—K42AJ, U. of Utah, 205 Talmage Bldg., Salt Lake City, UT 84112 (KUED Ch. 7 Salt Lake City)—100-w, lat. 38° 38' 04", long. 112° 03' 33".

- Rockville**—K04BB, Washington County Television Dept., 197 E. Tabernacle, St. George, UT 84770 (KTVX Ch. 4 Salt Lake City)—10-w, lat. 37° 09' 00", long. 113° 01' 48".
- Rockville**—K05AR, Washington County Television Dept., 197 E. Tabernacle, St. George, UT 84770 (KSL-TV Ch. 5 Salt Lake City)—10-w, lat. 37° 09' 00", long. 113° 01' 48".
- Rockville**—K07PX, MB Broadcasting, 95 E. Tabernacle St., St. George, UT 84770 (KVBC Ch. 3 Las Vegas, NV)—10-w, lat. 37° 09' 00", long. 113° 01' 48".
- Rockville**—K09CD, Washington County Television Dept., 197 E. Tabernacle, St. George, UT 84770 (KUTV Ch. 2 Salt Lake City)—10-w, lat. 37° 09' 00", long. 113° 01' 48".
- Rockville**—K60BI, Washington County Television Dept., 197 E. Tabernacle, St. George, UT 84770 (KBYU-TV Ch. 11 Provo)—100-w, lat. 37° 09' 00", long. 113° 01' 48".
- Roosevelt**—See K06DY, Lapoint.
- Roosevelt**—See K08CS, Lapoint.
- Roosevelt**—See K10DD, Lapoint.
- Roosevelt**—See K12FG, Lapoint.
- Roosevelt**—K19CZ, Larry H. Miller Communications Corp., 5650 S. State St., Murray, UT 84107 (KJZZ-TV Ch. 14 Salt Lake City)—100-w, lat. 40° 19' 27", long. 110° 09' 19".
- Roosevelt**—K53BB, Duchesne County, Box 270, Duchesne, UT 84021 (KBYU-TV Ch. 11 Provo)—100-w, lat. 40° 19' 27", long. 110° 09' 19".
- Roosevelt**—K55DG, Duchesne County, Box 270, Duchesne, UT 84021 (KSTU Ch. 13 Salt Lake City)—1-w, lat. 40° 19' 27", long. 110° 09' 19".
- Salina**—See K08CM, Sigurd.
- Salina**—See K10CT, Sigurd.
- Salina**—See K12CJ, Sigurd.
- *Salina & Redmond**—K60FD, Sevier County, Courthouse Bldg., Richfield, UT 84701 (KJZZ-TV Ch. 14 Salt Lake City)—143-w, lat. 38° 52' 37", long. 111° 52' 30".
- Salina & Redmond**—K62BP, Sevier County, Sevier County Clerk, Richfield, UT 84701 (KBYU-TV Ch. 11 Provo)—10-w, lat. 38° 52' 37", long. 111° 52' 30".
- Salina & Redmond**—K64BC, Sevier County, Sevier County Clerk, Monroe, UT 84754 (KUED Ch. 7 Salt Lake City)—10-w, lat. 38° 52' 37", long. 111° 52' 30".
- Salina & Redmond**—K66BK, Sevier County, Sevier County Clerk, Monroe, UT 84754 (KSTU Ch. 13 Salt Lake City)—10-w, lat. 38° 52' 37", long. 111° 52' 30".
- Salina & Redmond**—K68DI, Sevier County, Sevier County Clerk, Richfield, UT 84701 (KULC Ch. 9 Ogden)—10-w, lat. 38° 52' 37", long. 111° 52' 30".
- Salt Lake City**—K46BJ, Alpha & Omega Communications, 131 North 900 West, Salt Lake City, UT 84110 (KOOG-TV Ch. 30 Ogden)—1000-w, lat. 40° 46' 09", long. 111° 53' 17". Note: Licensed as LPTV.
- *Salt Lake City**—K67DV, Channel America LPTV Holdings Inc., Suite 804, 24 W. 57th St., New York, NY 10019 (KUSK Ch. 7 Prescott-Phoenix, AZ)—100-w, lat. 40° 46' 10", long. 111° 53' 00". Note: Plans to operate as LPTV.
- Salt Lake North Beach**—K13HI, Bonneville Holding Co., Broadcast House, 5 Triad Center, Salt Lake City, UT 84180-1160 (KSL-TV Ch. 5 Salt Lake City)—1-w, lat. 40° 46' 09", long. 111° 53' 23".
- Samak**—K07US, Summit County, Box 128, Courthouse, Coalville, UT 84017—1-w, lat. 40° 37' 56", long. 111° 15' 30".
- Samak**—K09VF, Summit County, Box 128, Courthouse, Coalville, UT 84017—1-w, lat. 40° 37' 56", long. 111° 15' 30".
- Samak**—K11SX, Summit County, Box 128, Courthouse, Coalville, UT 84017—lat. 40° 37' 56", long. 111° 15' 30".
- Samak**—K13VT, Summit County, Box 128, Courthouse, Coalville, UT 84017—1-w, lat. 40° 37' 56", long. 111° 15' 30".
- Sanpete County**—See K49AO, Juab County.
- Santa Clara**—K18DM, Washington County Television Dept., 197 E. Tabernacle, St. George, UT 84770—lat. 37° 09' 15", long. 113° 53' 00".
- Santa Clara**—K43CC, Fox TV Stations Inc., 5151 Wisconsin Ave. NW, Washington, DC 20016 (KSTU Ch. 13 Salt Lake City)—100-w, lat. 37° 09' 30", long. 113° 53' 20".
- Santa Clara**—K49AS, Washington County Television Dept., 197 E. Tabernacle, St. George, UT 84770—lat. 37° 09' 30", long. 113° 53' 20".
- Santa Clara & Gunlock**—K57BG, Washington County Television Dept., 197 E. Tabernacle, St. George, UT 84770 (KBYU-TV Ch. 11 Provo)—100-w, lat. 37° 09' 30", long. 113° 53' 20".
- Santa Clara & Washington, UT & Littlefield, AZ**—KVBT-LP, Ch. 41, Washington County Television Dept., 197 E. Tabernacle, St. George, UT 84770 (KVBC Ch. 3 Las Vegas, NV)—100-w, lat. 37° 09' 30", long. 113° 53' 20". Note: Licensed as LPTV.
- Santa Clara, Montoqua & Veyo, UT & Littlefield, AZ**—K04AZ, Washington County Television Dept., 197 E. Tabernacle, St. George, UT 84770 (KTVX Ch. 4 Salt Lake City)—10-w, lat. 37° 09' 18", long. 113° 52' 48".
- *Scipio**—K39EH, Millard County, 60 S. Main St., Fillmore, UT 84631 (KJZZ-TV Ch. 14 Salt Lake City)—20-w, lat. 39° 11' 54", long. 112° 08' 33".
- *Scipio**—K45EL, Millard County, 60 S. Main St., Fillmore, UT 84631 (KBYU-TV Ch. 11 Provo)—20-w, lat. 39° 11' 54", long. 112° 08' 33".
- Scipio & Holden**—K06DH, Millard County School District, 60 S. Main, Fillmore, UT 84631 (KUED Ch. 7 Salt Lake City)—1-w, lat. 39° 11' 54", long. 112° 08' 33".
- Scipio & Holden**—K08DP, Millard County School District, 60 S. Main, Fillmore, UT 84631 (KUTV Ch. 2 Salt Lake City)—10-w, lat. 39° 11' 54", long. 112° 08' 33".
- Scipio & Holden**—K10EB, Millard County School District, 60 S. Main, Fillmore, UT 84631 (KTVX Ch. 4 Salt Lake City)—10-w, lat. 39° 11' 54", long. 112° 08' 33".
- Scipio & Holden**—K12DH, Millard County School District, 60 S. Main, Fillmore, UT 84631 (KSL-TV Ch. 5 Salt Lake City)—10-w, lat. 39° 11' 54", long. 112° 08' 33".
- Scotfield**—K08CF, Carbon County, Carbon County Courthouse, Price, UT 84501 (KUTV Ch. 2 Salt Lake City)—1-w, lat. 39° 42' 40", long. 111° 09' 20".
- Scotfield**—K10CL, Carbon County, Carbon County Courthouse, Price, UT 84501 (KTVX Ch. 4 Salt Lake City)—1-w, lat. 39° 42' 40", long. 111° 09' 20".
- Scotfield**—K12CE, Carbon County, Carbon County Courthouse, Price, UT 84501 (KSL-TV Ch. 5 Salt Lake City)—1-w, lat. 39° 42' 40", long. 111° 09' 20".
- Sevier**—See K03AS, Richfield.
- Sevier**—See K06BQ, Richfield.
- Sevier**—See K07CQ, Richfield.
- Sevier County**—K35DX, Sevier County, Courthouse Bldg., Richfield, UT 84701 (KUTV Ch. 2 Salt Lake City)—100-w, lat. 38° 30' 38", long. 111° 47' 05".
- Sevier County (rural)**—See K42AJ, Richfield.
- Sevier County rural**—K29CU, Sevier County, Sevier County Clerk, Richfield, UT 84701 (KSTU Ch. 13 Salt Lake City)—1-w, lat. 38° 30' 38", long. 111° 47' 05".
- Sevier County rural**—K31DL, Sevier County, Sevier County Clerk, Richfield, UT 84701 (KTVX Ch. 4 Salt Lake City)—1-w, lat. 38° 30' 38", long. 111° 47' 05".
- Sevier County rural**—K33DU, Sevier County, Sevier County Clerk, Richfield, UT 84701 (KUED Ch. 7 Salt Lake City)—1-w, lat. 38° 30' 38", long. 111° 47' 05".
- Sigurd & Salina**—K08CM, Sevier County, Sevier County Clerk, Richfield, UT 84701 (KUTV Ch. 2 Salt Lake City)—10-w, lat. 38° 52' 37", long. 111° 52' 30".
- Sigurd & Salina**—K10CT, Sevier County, Sevier County Clerk, Richfield, UT 84701 (KTVX Ch. 4 Salt Lake City)—10-w, lat. 38° 52' 37", long. 111° 52' 30".
- Sigurd & Salina**—K12CJ, Sevier County, Sevier County Clerk, Richfield, UT 84701 (KSL-TV Ch. 5 Salt Lake City)—10-w, lat. 38° 52' 37", long. 111° 52' 30".
- Snyderville**—See K47AJ, Park City.
- Snyderville**—See K49AR, Park City.
- Snyderville**—See K51AR, Park City.
- Snyderville**—See K53BC, Park City.
- *Spanish Fork**—K21EY, Isaac Max Jaramillo, 131 North 900 West, Salt Lake City, UT 84110 (KOOG-TV Ch. 30 Ogden)—1000-w, lat. 40° 16' 56", long. 111° 56' 10".
- Spring Glen**—See K06DR, Emery County.
- Spring Glen**—See K08AU, Emery County.
- Spring Glen**—See K10AZ, Emery County.
- Spring Glen**—See K12AZ, Emery County (rural).
- Spring Glen**—K64AA, National Broadcasting Co., Room 1022, 30 Rockefeller Plaza, New York, NY 10112 (KUTV Ch. 2 Salt Lake City)—100-w, lat. 39° 45' 22", long. 110° 59' 26".
- Spring Glen**—See K66AA, Duchesne County.
- St. George**—K02AV, Washington County Television Dept., 197 E. Tabernacle, St. George, UT 84770 (KVBC Ch. 3 Las Vegas, NV)—10-w, lat. 37° 04' 18", long. 113° 32' 34".
- St. George**—K08BN, Washington County Television Dept., 197 E. Tabernacle, St. George, UT 84770 (KSL-TV Ch. 5 Salt Lake City)—10-w, lat. 37° 04' 18", long. 113° 32' 34".
- St. George**—K11JE, Washington County Television Dept., 197 E. Tabernacle, St. George, UT 84770 (KVBC Ch. 3 Las Vegas, NV)—10-w, lat. 37° 04' 18", long. 113° 32' 34".
- St. George**—K13CA, Washington County Television Dept., 197 E. Tabernacle, St. George, UT 84770 (KTVX Ch. 4 Salt Lake City)—10-w, lat. 37° 04' 18", long. 113° 32' 34".
- *St. George**—K16DS, Washington County, 197 E. Tabernacle St., St. George, UT 84770 (KSGI-TV Ch. 4 Cedar City)—100-w, lat. 37° 03' 49", long. 113° 34' 20".
- St. George**—K24CY, Larry H. Miller Communications Corp., 5650 S. State St., Murray, UT 84107 (KJZZ-TV Ch. 14 Salt Lake City)—100-w, lat. 37° 03' 50", long. 113° 34' 19".

Translators—Utah

- St. George**—K51DV, U. of Utah, 205 Talmage Bldg., Salt Lake City, UT 84112 (KULC Ch. 9 Ogden)—100-w, lat. 37° 03' 49", long. 113° 34' 20".
- St. George**—K53BD, Washington County Television Dept., 197 E. Tabernacle, St. George, UT 84770 (KUED Ch. 7 Salt Lake City)—100-w, lat. 37° 03' 49", long. 113° 34' 20".
- St. George**—K69CT, Washington County Television Dept., 197 E. Tabernacle, St. George, UT 84770 (KBYU-TV Ch. 11 Provo)—100-w, lat. 37° 03' 49", long. 113° 34' 20".
- Strawberry River**—See K08CT, Duchesne City.
- Strawberry River**—See K10DE, Duchesne City.
- Strawberry River**—See K12DL, Duchesne City.
- Summit**—See K42AF, Parowan.
- Summit**—See K44DR, Parowan.
- Summit**—See K46DF, Parowan.
- Summit**—See K48FJ, Parowan.
- Summit County**—K59AF, Summit County, Courthouse, Coalville, UT 84017 (KUTV Ch. 2 Salt Lake City)—100-w, lat. 40° 51' 18", long. 111° 28' 44".
- Summit County**—K61AB, Summit County, Courthouse, Coalville, UT 84017 (KTVX Ch. 4 Salt Lake City)—100-w, lat. 40° 51' 18", long. 111° 28' 44".
- Summit County**—K63AC, Summit County, Courthouse, Coalville, UT 84017 (KSL-TV Ch. 5 Salt Lake City)—100-w, lat. 40° 51' 18", long. 111° 28' 44".
- Summit County**—K65AD, U. of Utah, 205 Talmage Bldg., Salt Lake City, UT 84112 (KUED Ch. 7 Salt Lake City)—100-w, lat. 40° 51' 18", long. 111° 28' 44".
- Summit County (rural areas)**—K22DM, U. of Utah, 205 Talmage Bldg., Salt Lake City, UT 84112 (KULC Ch. 9 Ogden)—100-w, lat. 40° 51' 18", long. 111° 28' 44".
- Summit County (rural areas)**—K43AA, Summit County, Courthouse, Coalville, UT 84017 (KSTU Ch. 13 Salt Lake City)—100-w, lat. 40° 51' 18", long. 111° 28' 44".
- Summit County (rural)**—K17DG, Summit County, Courthouse, Coalville, UT 84017 (KBYU-TV Ch. 11 Provo)—100-w, lat. 40° 51' 18", long. 111° 28' 44".
- *Summit County (rural)**—K19DU, Summit County, Box 128, Courthouse, Coalville, UT 84017 (KJZZ-TV Ch. 14 Salt Lake City)—
- 100-w, lat. 40° 51' 18", long. 111° 28' 44".
- Summit County (rural)**—K5580, U. of Utah, 205 Talmage Bldg., Salt Lake City, UT 84112 (KUED Ch. 7 Salt Lake City)—lat. 40° 51' 21", long. 110° 52' 27".
- Tabiona**—See K07NV, Hanna.
- Tabiona**—See K09MQ, Hanna.
- Tabiona**—See K11ND, Hanna.
- Tabiona & Myton**—K57CK, U. of Utah, 205 Talmage Bldg., Salt Lake City, UT 84112 (KUED Ch. 7 Salt Lake City)—100-w, lat. 40° 21' 45", long. 110° 47' 31".
- Teasdale**—See K36DL, Bicknell.
- Teasdale**—See K42AE, Bicknell.
- Teasdale & Torrey**—K0280, County of Wayne, County Clerk, Loa, UT 84747 (KUTV Ch. 2 Salt Lake City)—5-w, lat. 38° 17' 00", long. 111° 30' 37".
- Teasdale & Torrey**—K04BN, County of Wayne, County Clerk, Loa, UT 84747 (KTVX Ch. 4 Salt Lake City)—5-w, lat. 38° 17' 00", long. 111° 30' 37".
- Teasdale & Torrey**—K058G, County of Wayne, County Clerk, Loa, UT 84747 (KSL-TV Ch. 5 Salt Lake City)—5-w, lat. 38° 17' 00", long. 111° 30' 37".
- Ticaboo**—K020N, Garfield County, Courthouse Bldg., Panguitch, UT 84759 (KUTV Ch. 2 Salt Lake City)—1-w, lat. 37° 51' 31", long. 110° 42' 06".
- Ticaboo**—K040J, Garfield County, Courthouse Bldg., Panguitch, UT 84759 (KTVX Ch. 4 Salt Lake City)—1-w, lat. 37° 51' 31", long. 110° 42' 06".
- Ticaboo**—K05JS, Garfield County, Courthouse Bldg., Panguitch, UT 84759 (KSL-TV Ch. 5 Salt Lake City)—1-w, lat. 37° 51' 31", long. 110° 42' 06".
- Ticaboo**—K07VE, Garfield County, Courthouse Bldg., Panguitch, UT 84759 (KUED Ch. 7 Salt Lake City)—1-w, lat. 37° 51' 31", long. 110° 42' 06".
- Tooele**—K20ER, U. of Utah, Media Services, 101 Wasatch Dr., Salt Lake City, UT 84112 (KULC Ch. 9 Ogden)—100-w, lat. 40° 39' 33", long. 112° 12' 08". Note: Licensed as LPTV.
- Tooele**—K22DE, U. of Utah, 205 Talmage Bldg., Salt Lake City, UT 84112 (KUED Ch. 7 Salt Lake City)—lat. 40° 39' 33", long. 112° 12' 08".
- *Tooele & Grantsville**—K50ES, Brigham Young U., C-302 HFAC, Provo, UT 84602 (KBYU-TV Ch. 11 Provo)—100-w, lat. 40° 39' 33", long. 112° 12' 08".
- Toquerville**—K03AL, Washington County Television Dept., 197 E. Tabernacle, St. George, UT 84770 (KVBC Ch. 3 Las Vegas,
- NV)—1-w, lat. 37° 16' 21", long. 113° 16' 34".
- Toquerville**—K05CP, U. of Utah, Media Services, 101 Wasatch Dr., Salt Lake City, UT 84112 (KUED Ch. 7 Salt Lake City)—1-w, lat. 37° 16' 21", long. 113° 16' 34".
- Toquerville**—K07CG, Washington County Television Dept., 197 E. Tabernacle, St. George, UT 84770 (KLAS-TV Ch. 8 Las Vegas, NV)—1-w, lat. 37° 16' 21", long. 113° 16' 34".
- Toquerville**—K09KP, MB Broadcasting, 95 E. Tabernacle St., St. George, UT 84770 (KVBC Ch. 3 Las Vegas, NV)—10-w, lat. 37° 17' 22", long. 113° 16' 30".
- Toquerville**—K12BQ, Washington County Television Dept., 197 E. Tabernacle, St. George, UT 84770 (KTNV Ch. 13 Las Vegas, NV)—1-w, lat. 37° 16' 21", long. 113° 16' 34".
- Toquerville**—See K66BP, Leeds.
- Torrey**—See K0280, Teasdale.
- Torrey**—See K04BN, Teasdale.
- Torrey**—See K058G, Teasdale.
- Torrey**—See K36DL, Bicknell.
- Torrey**—K40AH, U. of Utah, 205 Talmage Bldg., Salt Lake City, UT 84112 (KUED Ch. 7 Salt Lake City)—100-w, lat. 38° 16' 42", long. 111° 30' 34".
- Torrey**—See K42AE, Bicknell.
- Tropic**—K29BZ, Tropic City, City Clerk, Tropic, UT 84776 (KSTU Ch. 13 Salt Lake City)—10-w, lat. 37° 42' 46", long. 112° 04' 37".
- Tropic & Cannonville**—K02IF, Bryce Lions Club, Tropic, UT 84776 (KUTV Ch. 2 Salt Lake City)—10-w, lat. 37° 42' 46", long. 112° 04' 37".
- Tropic & Cannonville**—K04IN, Bryce Lions Club, Tropic, UT 84776 (KTVX Ch. 4 Salt Lake City)—10-w, lat. 37° 42' 46", long. 112° 04' 37".
- Tropic & Cannonville**—K05FY, Bryce Lions Club, Tropic, UT 84776 (KSL-TV Ch. 5 Salt Lake City)—10-w, lat. 37° 42' 46", long. 112° 04' 37".
- *Uintah**—K07VL, Duchesne County, Drawer 270, Courthouse Bldg., Duchesne, UT 84021 (KTVX Ch. 4 Salt Lake City)—1-w, lat. 40° 16' 12", long. 110° 24' 45".
- *Uintah**—K09VZ, Duchesne County, Drawer 270, Courthouse Bldg., Duchesne, UT 84021 (KUTV Ch. 2 Salt Lake City)—1-w, lat. 40° 16' 12", long. 110° 24' 45".
- *Uintah**—K11TL, Duchesne County, Drawer 270, Courthouse Bldg., Duchesne, UT 84021
- (KSL-TV Ch. 5 Salt Lake City)—1-w, lat. 40° 16' 12", long. 110° 24' 45".
- *Uintah County rural**—K16DA, U. of Utah, 205 Talmage Bldg., Salt Lake City, UT 84112 (KULC Ch. 9 Ogden)—10-w, lat. 40° 44' 20", long. 109° 28' 58".
- Uintah County rural**—See K33DO, Vernal.
- Vernal**—K15DI, Larry H. Miller Communications Corp., 5650 S. State St., Murray, UT 84107 (KJZZ-TV Ch. 14 Salt Lake City)—100-w, lat. 40° 22' 02", long. 109° 07' 49".
- Vernal & Bonanza**—K49AT, Uintah County, 401 County Bldg., Vernal, UT 84078 (KBYU-TV Ch. 11 Provo)—100-w, lat. 40° 21' 01", long. 109° 09' 49".
- Vernal & Bonanza**—K51AO, Uintah County, 401 County Bldg., Vernal, UT 84078 (KSTU Ch. 13 Salt Lake City)—1-w, lat. 40° 21' 01", long. 109° 09' 49".
- Vernal & Uintah County rural**—K33DO, U. of Utah, 101 Gardner Hall, Salt Lake City, UT 84112-1107 (KULC Ch. 9 Ogden)—100-w, lat. 40° 21' 01", long. 109° 09' 49".
- Vernal, Bonanza & Redwash**—K07CY, Uintah County, 674 South 2400 West, Vernal, UT 84078 (KTVX Ch. 4 Salt Lake City)—10-w, lat. 40° 21' 01", long. 109° 09' 49".
- Vernal, Bonanza & Redwash**—K09CY, Uintah County, 674 South 2400 West, Vernal, UT 84078 (KUTV Ch. 2 Salt Lake City)—10-w, lat. 40° 21' 01", long. 109° 09' 49".
- Vernal, Bonanza & Redwash**—K11DF, Uintah County, 674 South 2400 West, Vernal, UT 84078 (KSL-TV Ch. 5 Salt Lake City)—10-w, lat. 40° 21' 01", long. 109° 09' 49".
- Vernal, Bonanza & Redwash**—K13HF, Uintah County, 674 South 2400 West, Vernal, UT 84078 (KUED Ch. 7 Salt Lake City)—10-w, lat. 40° 21' 01", long. 109° 09' 49".
- Veyo**—See K04AZ, Santa Clara.
- Veyo**—See K45AI, Mesquite, NV.
- Virgin**—K02AW, Washington County Television Dept., 197 E. Tabernacle, St. George, UT 84770 (KUTV Ch. 2 Salt Lake City)—10-w, lat. 37° 13' 24", long. 113° 12' 40".
- Virgin**—K08BO, Washington County Television Dept., 197 E. Tabernacle, St. George, UT 84770 (KSL-TV Ch. 5 Salt Lake City)—10-w, lat. 37° 13' 24", long. 113° 12' 40".
- Virgin**—K110P, MB Broadcasting, 95 E. Tabernacle St., St. George, UT 84770 (KVBC Ch. 3 Las Vegas, NV)—10-w, lat. 37° 13' 24", long. 113° 12' 40".
- Virgin**—K13QK, Washington County Television Dept., 197 E. Tabernacle, St. George, UT 84770 (KTVX Ch. 4 Salt Lake

Vermont

Virginia

- City)—10-w, lat. 37° 13' 24", long. 113° 12' 40".
- Virgin**—K62BR, U. of Utah, 205 Talmage Bldg., Salt Lake City, UT 84112 (KUED Ch. 7 Salt Lake City)—20-w, lat. 37° 13' 45", long. 113° 13' 45".
- Virgin**—K64BE, Washington County Television Dept., 197 E. Tabernacle, St. George, UT 84770 (KBYU-TV Ch. 11 Provo)—100-w, lat. 37° 13' 24", long. 113° 12' 40".
- Wanship**—K06JH, Summit County, Courthouse, Coalville, UT 84017 (KUTV Ch. 2 Salt Lake City)—100-w, lat. 40° 48' 31", long. 111° 23' 41".
- Wanship**—K08JE, Summit County, Courthouse, Coalville, UT 84017 (KTVX Ch. 4 Salt Lake City)—100-w, lat. 40° 48' 31", long. 111° 23' 41".
- Wanship**—K10KO, Summit County, Courthouse, Coalville, UT 84017 (KSL-TV Ch. 5 Salt Lake City)—100-w, lat. 40° 48' 31", long. 111° 23' 41".
- Wanship**—K12LC, Summit County, Courthouse, Coalville, UT 84017 (KUED Ch. 7 Salt Lake City)—100-w, lat. 40° 48' 31", long. 111° 23' 41".
- *Wanship**—K55HH, Summit County, Courthouse, Coalville, UT 84017 (KSTU Ch. 13 Salt Lake City)—10-w, lat. 40° 48' 31", long. 111° 23' 41".
- Washington**—See K41AG, Santa Clara.
- Washington & Washington County (rural)**—K47AK, U. of Utah, 101 Gardner Hall, Salt Lake City, UT 84112-1107 (KUED Ch. 7 Salt Lake City)—100-w, lat. 37° 09' 15", long. 113° 51' 32".
- *Washington County**—K21CI, U. of Utah, 205 Talmage Bldg., Salt Lake City, UT 84112 (KULC Ch. 9 Ogden)—100-w, lat. 37° 09' 15", long. 113° 53' 00".
- Washington County (rural)**—See K47AK, Washington.
- Wayne County (rural)**—K13CY, County of Wayne, County Clerk, Loa, UT 84747 (KSL-TV Ch. 5 Salt Lake City)—10-w, lat. 38° 28' 20", long. 111° 48' 29".
- Wellsville**—See K088P, Logan.
- Wellsville**—See K108X, Logan.
- Wellsville**—See K13AZ, Logan.
- Wendover**—K0BEI, Wendover City, Box 326, Wendover, UT 84083 (KUTV Ch. 2 Salt Lake City)—1-w, lat. 40° 44' 31", long. 114° 02' 06".
- Wendover**—K10ES, Wendover City, Box 326, Wendover, UT 84083 (KTVX Ch. 4 Salt Lake City)—1-w, lat. 40° 44' 31", long. 114° 02' 06".
- Wendover**—K12EB, Wendover City, Box 326, Wendover, UT 84083 (KSL-TV Ch. 5 Salt Lake City)—1-w, lat. 40° 44' 31", long. 114° 02' 06".
- Wendover**—K55GF, Fox Television Stations Inc., 5020 W. Amelia Earhart Dr., Salt Lake City, UT 84116 (KSTU Ch. 13 Salt Lake City)—20-w, lat. 40° 44' 31", long. 114° 02' 06".
- Wendover**—K57BE, Wendover City, Box 326, Wendover, UT 84083 (KUED Ch. 7 Salt Lake City)—20-w, lat. 40° 44' 31", long. 114° 02' 06".
- West Millard County**—See K60EK, Delta.
- West Millard County**—See K72AQ, Delta.
- Woodland**—K46CT, Summit County, Courthouse, Coalville, UT 84017 (KSTU Ch. 13 Salt Lake City)—100-w, lat. 40° 34' 00", long. 111° 14' 30".
- Woodland & Kamas**—K48AE, Summit County, Courthouse, Coalville, UT 84017 (KUTV Ch. 2 Salt Lake City)—100-w, lat. 40° 37' 32", long. 111° 28' 50".
- Woodland & Kamas**—K50AC, Summit County, Courthouse, Coalville, UT 84017 (KTVX Ch. 4 Salt Lake City)—100-w, lat. 40° 37' 32", long. 111° 28' 50".
- Woodland & Kamas**—K52AE, Summit County, Courthouse, Coalville, UT 84017 (KSL-TV Ch. 5 Salt Lake City)—100-w, lat. 40° 37' 32", long. 111° 28' 50".
- Woodland & Kamas**—K54AE, Summit County, Courthouse, Coalville, UT 84017 (KUED Ch. 7 Salt Lake City)—100-w, lat. 40° 37' 32", long. 111° 28' 50".
- Woodruff**—K08BV, Woodruff City TV, Woodruff, UT 84086 (KTVX Ch. 4 Salt Lake City)—1-w, lat. 41° 30' 47", long. 111° 05' 40".
- Woodruff**—K10CD, Woodruff City TV, Woodruff, UT 84086 (KUTV Ch. 2 Salt Lake City)—1-w, lat. 41° 30' 47", long. 111° 05' 40".
- Woodruff**—K12BX, Woodruff City TV, Woodruff, UT 84086 (KSL-TV Ch. 5 Salt Lake City)—1-w, lat. 41° 30' 47", long. 111° 05' 40".
- Woodruff**—See K24EC, Randolph.
- Woodruff**—See K47AI, Randolph.
- Woodruff**—See K49AP, Randolph.
- Woodruff**—See K51AP, Randolph.
- Woodruff**—See K53AX, Randolph.
- Woodruff**—See K55BS, Randolph.
- Bellows Falls**—W62AT, Mount Mansfield Television Inc., Box 608, Burlington, VT 05402 (WCAX-TV Ch. 3 Burlington)—100-w, lat. 43° 26' 17", long. 72° 27' 08".
- Bennington**—See W36AX, Manchester.
- Bennington**—See W51AE, Adams, MA.
- Bennington, Manchester, Manchester Center & Manchester Depot**—W69AD, Mt. Mansfield Television Inc., Box 608, Burlington, VT 05402 (WCAX-TV Ch. 3 Burlington)—100-w, lat. 43° 10' 00", long. 73° 06' 58".
- *Burlington**—W46BW, NYN L.L.C., Box 793, Burlington, VT 05402-1793 (W278I Ch. 27 Plattsburgh, NY)—1000-w, lat. 44° 31' 40", long. 72° 48' 58".
- Dorset**—See W36AX, Manchester.
- Manchester**—See W69AD, Bennington.
- Manchester Center**—See W69AD, Bennington.
- Manchester Depot**—See W69AD, Bennington.
- Manchester, Bennington & Dorset**—W36AX, Vermont ETV Inc., 88 Ethan Allan Ave., Colchester, VT 05446 (WVTA Ch. 41 Windsor)—100-w, lat. 43° 09' 57", long. 73° 06' 57".
- Monkton**—W25BT, Northeast New York Public Telecommunications Council, 1 Sesame St., Plattsburgh, NY 12901 (WCFC-TV Ch. 57 Plattsburgh, NY)—1000-w, lat. 44° 13' 24", long. 73° 07' 27".
- North Bennington**—See W53AS, Pownal.
- Pownal & North Bennington**—W53AS, Vermont ETV Inc., 88 Ethan Allan Ave., Colchester, VT 05446 (WVTA Ch. 41 Windsor)—100-w, lat. 42° 51' 47", long. 73° 13' 56".
- Rutland**—W63AD, Citadel Communications Co. Ltd., 100 Market Square, Burlington, VT 05401 (WVNY Ch. 22 Burlington, VT-Plattsburgh, NY)—100-w, lat. 43° 38' 23", long. 72° 50' 10".
- Rutland**—W69AR, Mt. Mansfield Television Inc., Box 608, Burlington, VT 05402 (WCAX-TV Ch. 3 Burlington)—100-w, lat. 43° 34' 04", long. 73° 00' 32".
- Rutland & West Rutland**—W07AG, Viacom Bcstg. Inc., Box 4035, Albany, NY 12204 (WNYT Ch. 13 Albany-Troy-Schenectady, NY)—1-w, lat. 43° 34' 58", long. 73° 00' 50".
- West Rutland**—See W07AG, Rutland.
- Abingdon**—WAPW-LP, Ch. 60, Holston Valley Bcstg. Corp., Box WKPT, Kingsport, TN 37662 (WKPT-TV Ch. 19 Kingsport-Johnson City-Bristol, TN)—1-w, lat. 36° 49' 15", long. 82° 04' 40".
- Albemarle County**—See W74AJ, Charlottesville.
- Albemarle County rural area & Charlottesville**—W76AG, Central Virginia Educational TV Corp., Box 3237, 23 Sesame St., Richmond, VA 23235—100-w, lat. 37° 59' 10", long. 78° 28' 54".
- Amherst**—W80AN, Blue Ridge ETV Assn., Box 13246, Roanoke, VA 24032 (WBRA-TV Ch. 15 Roanoke)—100-w, lat. 37° 34' 15", long. 79° 11' 15".
- Appomattox**—W04CI, Paul H. Passink, Box 7U, Rte. 2, Concord, VA 24538—lat. 37° 17' 10", long. 78° 50' 30".
- Arlington & vicinity**—W48AW, Los Cerezos Television Co., 5151 Wisconsin Ave. NW, Washington, DC 20016 (WNVTV Ch. 53 Goldvein)—1000-w, lat. 38° 53' 44", long. 77° 08' 04".
- Austinville**—See W03AJ, Wytheville.
- Berghon & Criders**—W078L, County of Rockingham, 408 County Office Bldg., Harrisonburg, VA 22801 (WVIR-TV Ch. 29 Charlottesville)—10-w, lat. 38° 43' 32", long. 79° 00' 32".
- *Berghon & Criders**—W09BC, County of Rockingham, 408 County Office Bldg., Harrisonburg, VA 22801 (WRC-TV Ch. 4 Washington, DC)—10-w, lat. 38° 49' 16", long. 78° 57' 52".
- Berghon & Criders**—W11AZ, County of Rockingham, 408 County Office Bldg., Harrisonburg, VA 22801 (WUSA Ch. 9 Washington, DC)—10-w, lat. 38° 43' 32", long. 79° 00' 32".
- Berghon & Criders**—W138B, County of Rockingham, 408 County Office Bldg., Harrisonburg, VA 22801 (WTTG Ch. 5 Washington, DC)—10-w, lat. 38° 43' 32", long. 79° 00' 32".
- Big Stone Gap, East Stone Gap, Little Stone Gap & Little Italy Bottom**—W07BC, Roy H. Park Bcstg. of Tri-Cities Inc., Box 1130, 338 E. Main St., Johnson City, TN 37601 (WJHL-TV Ch. 11 Johnson City-Bristol-Kingsport, TN)—1-w, lat. 36° 50' 27", long. 82° 44' 16".
- Bland**—W69AK, Blue Ridge ETV Assn., Box 13246, Roanoke, VA 24032 (WBRA-TV Ch. 15 Roanoke)—100-w, lat. 37° 05' 48", long. 81° 07' 24".
- *Bridgewater, Waynesboro & Lexington**—W30BG, Virginia Bcstg. Corp., 503 E. Market St., Charlottesville, VA 22902 (WVIR-TV Ch. 29 Charlottesville)—1000-w, lat. 38° 09' 54", long. 79° 18' 54".
- Castlewood**—W57AI, Russell County Board of Supervisors, Box 1208, Lebanon, VA

Translators—Virginia

- 24266 (WKPT-TV Ch. 19 Kingsport-Johnson City-Bristol, TN)**—100-w, lat. 36° 56' 23", long. 82° 13' 55".
- Castlewood**—W59AL, Russell County Board of Supervisors, Box 1208, Lebanon, VA 24266 (WJHL-TV Ch. 11 Johnson City-Bristol-Kingsport, TN)—100-w, lat. 36° 56' 23", long. 82° 13' 55".
- Charlottesville**—W198B, Shenandoah Valley Educational TV Corp., 298 Port Republic Rd., Harrisonburg, VA 22801 (WPPT Ch. 51 Staunton)—100-w, lat. 37° 58' 58", long. 78° 29' 00".
- *Charlottesville**—W58CH, National Minority TV Inc., Box C-11951, Santa Ana, CA 92711 (KTBN-TV Ch. 40 Santa Ana-Los Angeles, CA)—1000-w, lat. 37° 57' 02", long. 78° 43' 47".
- Charlottesville**—W64AO, Benedek Bcstg. of Virginia Inc., Box TV3, Harrisonburg, VA 22801-0030 (WHSV-TV Ch. 3 Harrisonburg)—1000-w, lat. 37° 59' 03", long. 78° 28' 52".
- Charlottesville**—See W76AG, Albemarle County.
- Charlottesville & Albemarle County rural area**—W74AJ, Albemarle County School Board, County Office Bldg., 401 McIntyre Rd., Charlottesville, VA 22901 (WCVE-TV Ch. 23 Richmond)—100-w, lat. 37° 59' 10", long. 78° 28' 54".
- Chase City, Mecklenburg County (rural) & South Hill**—W77AE, Central Virginia Educational TV Corp., Box 3237, 23 Sesame St., Richmond, VA 23235 (WCVE-TV Ch. 23 Richmond)—100-w, lat. 36° 48' 18", long. 78° 20' 38".
- Chase City, Mecklenburg County (rural) & South Hill**—W79AT, Central Virginia Educational TV Corp., Box 3237, 23 Sesame St., Richmond, VA 23235 (WCVE-TV Ch. 57 Richmond)—100-w, lat. 36° 46' 18", long. 78° 20' 38".
- Cobbs Creek**—W74AU, Central Virginia Educational TV Corp., Box 3237, 23 Sesame St., Richmond, VA 23235 (WCVE-TV Ch. 23 Richmond)—100-w, lat. 37° 30' 15", long. 76° 23' 56".
- Cobbs Creek**—W76AN, Central Virginia Educational TV Corp., Box 3237, 23 Sesame St., Richmond, VA 23235 (WCVE-TV Ch. 23 Richmond)—100-w, lat. 37° 30' 15", long. 76° 23' 56".
- Craddockville**—See W25AA, Onancock.
- Craddockville**—See W41AC, Onancock.
- Craddockville**—See W44AD, Onancock.
- Craddockville**—W52AB, County of Accomack, Box 388, Accomack, VA 23301 (WHRO-TV Ch. 15 Hampton-Norfolk)—100-w, lat. 37° 36' 11", long. 75° 50' 33".
- Craddockville**—W58AK, County of Accomack, Box 388, Accomack, VA 23301 (WTKR Ch. 3 Norfolk)—100-w, lat. 37° 36' 11", long. 75° 50' 33".
- Craddockville**—See W60AL, Onancock.
- Craddockville**—W63AM, County of Accomack, Box 388, Accomack, VA 23301 (WAVY-TV Ch. 10 Portsmouth-Norfolk-Newport News)—100-w, lat. 37° 36' 11", long. 75° 50' 33".
- Craddockville & Onancock**—W68BH, County of Accomack, Box 388, Accomack, VA 23301 (WVEC-TV Ch. 13 Hampton-Norfolk)—1000-w, lat. 37° 36' 11", long. 75° 50' 33".
- Criders**—See W07BL, Bergton.
- Criders**—See W09BC, Bergton.
- Criders**—See W11AZ, Bergton.
- Criders**—See W138B, Bergton.
- Culpeper**—See W49AV, Ruckersville.
- Danville**—W188G, Tri-State Christian TV Inc., Box 1010, Marion, IL 62959 (WLXI-TV Ch. 61 Greensboro, NC)—1000-w, lat. 36° 44' 28", long. 79° 23' 05".
- Danville**—W66BI, Central Virginia Educational TV Corp., Box 3237, 23 Sesame St., Richmond, VA 23235 (WCVE-TV Ch. 23 Richmond)—1000-w, lat. 36° 44' 28", long. 79° 23' 05".
- Danville**—W83AJ, Central Virginia Educational TV Corp., Box 3237, 23 Sesame St., Richmond, VA 23235—100-w, lat. 36° 44' 28", long. 79° 23' 05".
- Dickinsonville**—W63AK, Russell County Board of Supervisors, Box 1208, Lebanon, VA 24266 (WKPT-TV Ch. 19 Kingsport-Johnson City-Bristol, TN)—100-w, lat. 36° 50' 57", long. 82° 11' 03".
- Dickinsonville**—W65AR, Russell County Board of Supervisors, Box 1208, Lebanon, VA 24266 (WJHL-TV Ch. 11 Johnson City-Bristol-Kingsport, TN)—100-w, lat. 36° 50' 57", long. 82° 11' 03".
- Drockett**—See W03AJ, Wytheville.
- East Stone Gap**—See W07BC, Big Stone Gap.
- Fort Chiswell**—See W03AJ, Wytheville.
- *Fredericksburg**—W42AV, Greater Washington Educational TV Assn. Inc., Box 2626, Washington, DC 20013 (WETA-TV Ch. 26 Washington, DC)—436-w, lat. 38° 26' 45", long. 77° 31' 49".
- Front Royal**—See W28AZ, Winchester.
- Front Royal**—See W42AC, Winchester.
- Fulks Run**—W45AW, Shenandoah Valley Educational TV Corp., 298 Port Republic Rd., Harrisonburg, VA 22801 (WPPT Ch. 51 Staunton)—100-w, lat. 38° 36' 31", long. 78° 54' 07".
- Galax**—W74AP, Blue Ridge ETV Assn., Box 13246, Roanoke, VA 24032 (WBRA-TV Ch. 15 Roanoke)—100-w, lat. 36° 33' 35", long. 80° 49' 24".
- Garden City, Hidden Valley, South Salem & Sugar Loaf**—W02AE, Park Broadcasting of Roanoke Inc., Church Ave. at 3rd St., Roanoke, VA 24011—1-w, lat. 37° 15' 01", long. 79° 56' 00".
- Garden City, Hidden Valley, South Salem & Sugar Loaf**—W04AG, Schurz Investment Partnership, Box 7, Roanoke, VA 24022-0007 (WDBJ Ch. 7 Roanoke)—1-w, lat. 37° 15' 01", long. 79° 56' 00".
- Gate City & Weber City**—W07BK, Holston Valley Bcstg. Corp., Box WKPT, Kingsport, TN 37662 (WKPT-TV Ch. 19 Kingsport-Johnson City-Bristol, TN)—1-w, lat. 36° 38' 29", long. 82° 32' 39".
- Halifax**—See W71AH, South Boston.
- Halifax**—See W73AJ, South Boston.
- *Hampton**—W188S, National Minority TV Assn., Box C-11951, Santa Ana, CA 92711 (KTBN-TV Ch. 40 Santa Ana-Los Angeles, CA)—2000-w, lat. 37° 05' 07", long. 76° 25' 37".
- Hampton**—W59CE, WAVY Television Inc., 300 Wavy St., Portsmouth, VA 23704 (WAVY-TV Ch. 10 Portsmouth-Norfolk-Newport News)—1000-w, lat. 37° 01' 31", long. 76° 20' 34". Note: Licensed as LPTV. Requests modification of CP to lat. 37° 01' 35", long. 76° 20' 34". BMMPTTL-931026JG.
- Hampton**—W68BI, Lockwood Bcstg. Inc., Box 949, Hampton, VA 23669 (KTBN-TV Ch. 40 Santa Ana-Los Angeles, CA)—1000-w, lat. 37° 00' 54", long. 76° 23' 03".
- Harrisonburg**—See W16AA, Rockingham County.
- Harrisonburg**—See W18AA, Rockingham County.
- Harrisonburg & central Rockingham County**—W39AD, County of Rockingham, 408 County Office Bldg., Harrisonburg, VA 22801 (WUSA Ch. 9 Washington, DC)—100-w, lat. 38° 36' 31", long. 78° 54' 07".
- *Harrisonburg & Rockingham County**—W48AD, County of Rockingham, 408 County Office Bldg., Harrisonburg, VA 22801 (WRC-TV Ch. 4 Washington, DC)—100-w, lat. 38° 36' 31", long. 78° 54' 07".
- Heathsville**—W79AX, Central Virginia Educational TV Corp., Box 3237, 23 Sesame St., Richmond, VA 23235—100-w, lat. 37° 54' 55", long. 76° 28' 58".
- Heathsville**—W81AL, Central Virginia Educational TV Corp., Box 3237, 23 Sesame St., Richmond, VA 23235—100-w, lat. 37° 54' 55", long. 76° 28' 58".
- Hidden Valley**—See W02AE, Garden City.
- Hidden Valley**—See W04AG, Garden City.
- Honaker**—W51AD, Russell County Board of Supervisors, Box 1208, Lebanon, VA (WJHL-TV Ch. 11 Johnson City-Bristol-Kingsport, TN)—100-w, lat. 37° 03' 08", long. 82° 02' 09".
- Honaker**—W55AK, Russell County Board of Supervisors, Box 1208, Lebanon, VA (WKPT-TV Ch. 19 Kingsport-Johnson City-Bristol, TN)—100-w, lat. 37° 03' 08", long. 82° 02' 09".
- Jackson Ferry**—See W03AJ, Wytheville.
- Lexington**—See W308G, Bridgewater.
- Little Italy Bottom**—See W07BC, Big Stone Gap.
- Little Stone Gap**—See W07BC, Big Stone Gap.
- Lovingson**—W70AP, Central Virginia Educational TV Corp., Box 3237, 23 Sesame St., Richmond, VA 23235 (WCVE-TV Ch. 23 Richmond)—100-w, lat. 37° 47' 52", long. 78° 54' 02".
- Lovingson**—W75AI, Central Virginia Educational TV Corp., Box 3237, 23 Sesame St., Richmond, VA 23235—20-w, lat. 37° 47' 52", long. 78° 54' 02".
- Luray**—W38AV, Shenandoah Valley Educational TV Corp., 298 Port Republic Rd., Harrisonburg, VA 22801 (WPPT Ch. 51 Staunton)—100-w, lat. 38° 36' 05", long. 78° 37' 57".
- Lynchburg**—W02CC, Paul H. Passink, Box 37, Concord, VA 24538—lat. 37° 17' 10", long. 79° 05' 30".
- *Lynchburg**—W32BA, Trinity Bcstg. Network Inc., Box C-11949, Santa Ana, CA 92711 (KTBN-TV Ch. 40 Santa Ana-Los Angeles, CA)—lat. 37° 28' 15", long. 79° 22' 34".
- Madison**—See W49AV, Ruckersville.

Marion—W13AR, Roy H. Park Bcstg. of Tri-Cities Inc., Box 1130, 338 E. Main St., Johnson City, TN 37601 (WJHL-TV Ch. 11 Johnson City-Bristol-Kingsport, TN)—1-w, lat. 36° 54' 06", long. 81° 32' 34".

***Marion**—W43BO, Max Television Tri-Cities Inc., 5501 Greenwich Rd., Virginia Beach, VA 23462 (WEMT Ch. 39 Greenville, TN)—1000-w, lat. 36° 54' 08", long. 81° 32' 33".

Max Meadows—See W03AJ, Wytheville.

Mecklenburg County—See W77AE, Chase City.

Mecklenburg County—See W79AT, Chase City.

Monterey—W0BCW, Shenandoah Valley Educational TV Corp., 298 Port Republic Rd., Harrisonburg, VA 22801 (WVPT Ch. 51 Staunton)—10-w, lat. 38° 20' 39", long. 79° 35' 47".

New Market—W56AE, Board of Supervisors of Shenandoah County, Box 452, Woodstock, VA 22664 (WRC-TV Ch. 4 Washington, DC)—100-w, lat. 38° 36' 05", long. 78° 37' 57".

New Market—W59AC, Board of Supervisors of Shenandoah County, Box 452, Woodstock, VA 22664 (WUSA Ch. 9 Washington, DC)—100-w, lat. 38° 36' 05", long. 78° 37' 57".

New Market—W61AB, Board of Supervisors of Shenandoah County, Box 452, Woodstock, VA 22664 (WTTG Ch. 5 Washington, DC)—100-w, lat. 38° 36' 05", long. 78° 37' 57".

Oak Grove—W73AS, Central Virginia Educational TV Corp., Box 3237, 23 Sesame St., Richmond, VA 23235 (WCVE-TV Ch. 23 Richmond)—100-w, lat. 38° 09' 55", long. 77° 00' 03".

Oak Grove—W75AP, Central Virginia Educational TV Corp., Box 3237, 23 Sesame St., Richmond, VA 23235—100-w, lat. 38° 09' 55", long. 77° 00' 03".

Onancock—See W68BH, Craddockville.

Onancock & Craddockville—W25AA, County of Accomack, Box 388, Accomack, VA 23301 (WHRO-TV Ch. 15 Hampton-Norfolk)—1000-w, lat. 37° 50' 27", long. 75° 34' 21".

Onancock & Craddockville—W41AC, County of Accomack, Box 388, Accomack, VA 23301 (WAVY-TV Ch. 10 Portsmouth-Norfolk-Newport News)—1000-w, lat. 37° 50' 27", long. 75° 34' 21".

Onancock & Craddockville—W44AD, County of Accomack, Box 388, Accomack, VA 23301 (WTKR Ch. 3 Norfolk)—1000-w, lat. 37° 50' 27", long. 75° 34' 21".

Onancock & Craddockville—W60AL, County of Accomack, Box 388, Accomack, VA 23301 (WVEC-TV Ch. 13 Hampton-Norfolk)—1000-w, lat. 37° 50' 27", long. 75° 34' 21".

Patrick County—See W67AE, Stuart.

Pennington Gap—W04BL, Holston Valley Bcstg. Corp., Box WKPT, Kingsport, TN 37662 (WKPT-TV Ch. 19 Kingsport-Johnson City-Bristol, TN)—10-w, lat. 36° 45' 00", long. 83° 01' 37".

Pennington Gap—W07AC, Multimedia WBIR Inc., Box 2760, Greenville, SC 29602—10-w, lat. 36° 44' 48", long. 83° 02' 21".

***Richmond**—W67DA, National Minority TV Inc., Box C-11949, Santa Ana, CA 92711 (KTBN-TV Ch. 40 Santa Ana-Los Angeles, CA)—1000-w, lat. 37° 30' 31", long. 77° 34' 37".

Roanoke—W05AA, Westfield News Advertiser Inc., Suite 301, 800 17th St. NW, Washington, DC 20006 (WSET-TV Ch. 13 Lynchburg)—1-w, lat. 37° 13' 56", long. 80° 02' 51".

***Roanoke**—W54BT, Television Marketing Co. Inc., 713 Piney Forest, Danville, VA 24540 (WDRG Ch. 24 Danville)—2000-w, lat. 37° 22' 23", long. 79° 55' 40". Note: Licensed as LPTV.

Rockfish Valley—W39AK, Central Virginia Educational TV Corp., Box 3237, 23 Sesame St., Richmond, VA 23235 (WCVE-TV Ch. 23 Richmond)—10-w, lat. 37° 54' 20", long. 78° 55' 54".

Rockingham County—See W21AC, Harrisonburg.

Rockingham County—See W39AD, Harrisonburg.

Rockingham County—See W48AD, Harrisonburg.

Rockingham County & Harrisonburg—W16AA, County of Rockingham, 408 County Office Bldg., Harrisonburg, VA 22801 (WVIR-TV Ch. 29 Charlottesville)—1-w, lat. 38° 23' 34", long. 78° 46' 13".

Rockingham County & Harrisonburg—W18AA, County of Rockingham, 408 County Office Bldg., Harrisonburg, VA 22801 (WUSA Ch. 9 Washington, DC)—100-w, lat. 38° 23' 34", long. 78° 46' 13".

Rockingham County & Harrisonburg—W46AE, County of Rockingham, 408 County Office Bldg., Harrisonburg, VA 22801 (WTTG Ch. 5 Washington, DC)—100-w, lat. 38° 23' 34", long. 78° 46' 13".

Rockingham County (central)—W33AC, County of Rockingham, 408 County Office Bldg., Harrisonburg, VA 22801—lat. 38° 36' 31", long. 78° 54' 07".

Ruckersville, Culpeper & Madison—W49AV, Shenandoah Valley Educational TV Corp., 298 Port Republic Rd., Harrisonburg, VA 22801 (WVPT Ch. 51 Staunton)—1000-w, lat. 38° 28' 43", long. 78° 24' 58".

Rural Retreat—See W03AJ, Wytheville.

Rustburg—W60BM, Central Virginia Educational TV Corp., Box 3237, 23 Sesame St., Richmond, VA 23235 (WCVE-TV Ch. 23 Richmond)—1000-w, lat. 37° 17' 07", long. 79° 05' 25".

Rustburg—W7BAG, Central Virginia Educational TV Corp., Box 3237, 23 Sesame St., Richmond, VA 23235—100-w, lat. 37° 17' 07", long. 79° 05' 25".

South Boston & Halifax—W71AH, Central Virginia Educational TV Corp., Box 3237, 23 Sesame St., Richmond, VA 23235 (WCVE-TV Ch. 23 Richmond)—100-w, lat. 36° 45' 25", long. 78° 58' 29".

South Boston & Halifax—W73AJ, Central Virginia Educational TV Corp., Box 3237, 23 Sesame St., Richmond, VA 23235 (WCVW Ch. 57 Richmond)—100-w, lat. 36° 45' 25", long. 78° 58' 29".

South Hill—See W77AE, Chase City.

South Hill—See W79AT, Chase City.

South Salem—See W02AE, Garden City.

South Salem—See W04AG, Garden City.

Staunton—W67AF, Virginia Bcstg. Corp., Box 769, Charlottesville, VA 22902 (WVIR-TV Ch. 29 Charlottesville)—100-w, lat. 38° 09' 54", long. 79° 18' 51".

Strasburg—See W42AC, Winchester.

Stuart & Patrick County (portions)—W67AE, Blue Ridge ETV Assn., Box 13246, Roanoke, VA 24032 (WBRA-TV Ch. 15 Roanoke)—100-w, lat. 36° 43' 00", long. 80° 19' 00".

Sugar Loaf—See W02AE, Garden City.

Sugar Loaf—See W04AG, Garden City.

Sugar Loaf Mountain—W67AB, Blue Ridge ETV Assn., Box 13246, Roanoke, VA 24032 (WBRA-TV Ch. 15 Roanoke)—100-w, lat. 37° 15' 01", long. 79° 56' 00".

Tangier—W48AC, County of Accomack, Box 388, Accomack, VA 23301 (WHRO-TV Ch. 15 Hampton-Norfolk)—10-w, lat. 37° 49' 36", long. 75° 59' 40".

Tangier—W54AC, County of Accomack, Box 388, Accomack, VA 23301 (WAVY-TV Ch. 10 Portsmouth-Norfolk-Newport News)—10-w, lat. 37° 49' 36", long. 75° 59' 40".

Tangier—W56BB, County of Accomack, Box 388, Accomack, VA 23301 (WTKR Ch. 3 Norfolk)—10-w, lat. 37° 49' 36", long. 75° 59' 40".

Tangier—W65AD, County of Accomack, Box 388, Accomack, VA 23301 (WVEC-TV Ch. 13 Hampton-Norfolk)—10-w, lat. 37° 49' 36", long. 75° 59' 40".

Valley Village of Wintergreen (central part)—W64AI, Wintergreen, a Virginia Ltd. Partnership, 28 State St., Boston, MA 02109

(WSET-TV Ch. 13 Lynchburg)—10-w, lat. 37° 54' 20", long. 78° 55' 54".

Valley Village of Wintergreen (central part)—W6BBG, Wintergreen, a Virginia Ltd. Partnership, 28 State St., Boston, MA 02109 (WVIR-TV Ch. 29 Charlottesville)—10-w, lat. 37° 54' 20", long. 78° 55' 54".

Waynesboro—See W30BG, Bridgewater.

Winchester—W4BAZ, Ruarch Assoc. Limited Partnership, Box 10, 123 E. Court St., Woodstock, VA 22664 (WAZT-LP Ch. 10 Woodstock)—163-w, lat. 39° 11' 46", long. 78° 10' 45".

Winchester & Front Royal—W2BAZ, Channel 10 Television, Box 10, 123 E. Court St., Woodstock, VA 22664 (WAZT-LP Ch. 10 Woodstock)—100-w, lat. 39° 11' 12", long. 78° 09' 06". Note: Licensed as LPTV.

Winchester, Front Royal & Strasburg—W42AC, Shenandoah Valley Educational TV Corp., 298 Port Republic Rd., Harrisonburg, VA 22801 (WVPT Ch. 51 Staunton)—1000-w, lat. 38° 57' 38", long. 78° 20' 00".

Wintergreen (central part)—W62AP, Wintergreen, a Virginia Ltd. Partnership, 28 State St., Boston, MA 02109 (WTVR-TV Ch. 6 Richmond)—10-w, lat. 37° 54' 20", long. 78° 55' 54".

Woodstock—W63AF, Board of Supervisors of Shenandoah County, Box 452, Woodstock, VA 22664 (WRC-TV Ch. 4 Washington, DC)—100-w, lat. 38° 57' 59", long. 78° 30' 33".

Woodstock—W65AB, Board of Supervisors of Shenandoah County, Box 452, Woodstock, VA 22664 (WUSA Ch. 9 Washington, DC)—100-w, lat. 38° 57' 59", long. 78° 30' 33".

Woodstock—W6BAB, Board of Supervisors of Shenandoah County, Box 452, Woodstock, VA 22664 (WTTG Ch. 5 Washington, DC)—100-w, lat. 38° 57' 59", long. 78° 30' 33".

Wytheville, Drockett, Rural Retreat, Fort Chiswell, Max Meadows, Jackson Ferry & Austinville—W03AJ, Holston Valley Bcstg. Corp., Box WKPT, Kingsport, TN 37662 (WKPT-TV Ch. 19 Kingsport-Johnson City-Bristol, TN)—1-w, lat. 36° 54' 30", long. 81° 04' 15".

Washington

Aberdeen—K23AS, Trinity Bcstg. Network Inc., Box C-11949, Santa Ana, CA 92711 (KTBN-TV Ch. 40 Santa Ana-Los Angeles, CA)—100-w, lat. 46° 55' 55", long. 123° 44' 00".

Aberdeen—K25CG, Kelly Television Co., 4400 Steilacoom Blvd. SW, Tacoma, WA 98449 (KCPQ Ch. 13 Tacoma-Seattle)—100-w, lat. 46° 55' 53", long. 123° 44' 02".

Aberdeen (Wishka Valley)—K08GS, Wishka Translators, Box 141B, Rte. 2, Hoquiam,

Translators—Washington

- WA 98550 (KOMO-TV Ch. 4 Seattle)—1-w, lat. 47° 09' 45", long. 123° 45' 45".
- Allen Camp (15-mi. SE of Forks)**—K13NY, Allen Logging Co., Box 736, HC 80, Forks, WA 98331 (CBUT Ch. 2 Vancouver, B.C.)—1-w, lat. 47° 45' 00", long. 124° 10' 42".
- Allen Logging Camp**—K10JQ, Allen Logging Co., Box 736, HC 80, Forks, WA 98331 (KATU Ch. 2 Portland, OR)—1-w, lat. 47° 45' 00", long. 124° 10' 42".
- Ardenvoir**—K08AX, E.A.O.-TV, Star Rte., Entiat, WA 98822 (KXLY-TV Ch. 4 Spokane)—1-w, lat. 47° 44' 26", long. 120° 22' 05".
- Ardenvoir**—K108B, E.A.O.-TV, Star Rte., Entiat, WA 98822 (KHQ-TV Ch. 6 Spokane)—1-w, lat. 47° 44' 26", long. 120° 22' 05".
- Ardenvoir**—K128F, E.A.O.-TV, Star Rte., Entiat, WA 98822 (KREM-TV Ch. 2 Spokane)—1-w, lat. 47° 44' 26", long. 120° 22' 05".
- ***Ardenvoir**—K47EU, KSPS/Spokane School District 81, 3911 S. Regal, Spokane, WA 98202 (KSPS-TV Ch. 7 Spokane)—1-w, lat. 47° 44' 26", long. 120° 22' 05".
- Ashford, Elbe & Mineral**—K02LE, Pierce County TV Reception Improvement District 1, Box 28, Ashford, WA 98304 (KIRO-TV Ch. 7 Seattle)—10-w, lat. 46° 43' 29", long. 122° 04' 51".
- Ashford, Elbe & Mineral**—K09SB, Pierce County TV Reception Improvement District 1, Box 28, Ashford, WA 98304 (KING-TV Ch. 5 Seattle)—10-w, lat. 46° 43' 29", long. 122° 04' 51".
- Ashford, Elbe & Mineral**—K54AQ, Pierce County TV Reception Improvement District 1, Box 28, Ashford, WA 98304 (KOMO-TV Ch. 4 Seattle)—20-w, lat. 46° 43' 29", long. 122° 04' 51".
- Ashford, Elbe & Mineral**—K58BM, Pierce County TV Reception Improvement District 1, Box 28, Ashford, WA 98304 (KING-TV Ch. 5 Seattle)—20-w, lat. 46° 43' 29", long. 122° 04' 51".
- ***Ashford, Elbe, Mineral & National**—K67CI, Pierce County TV Reception Improvement District 1, Box 28, Ashford, WA 98304 (KBTC-TV Ch. 28 Tacoma)—100-w, lat. 46° 43' 29", long. 122° 04' 51".
- Azwell**—K07CV, Wells & Wade Fruit Co., Box 259, Wenatchee, WA 98807 (KXLY-TV Ch. 4 Spokane)—1-w, lat. 47° 57' 26", long. 119° 58' 41".
- Azwell**—K11DC, Wells & Wade Fruit Co., Box 259, Wenatchee, WA 98807 (KHQ-TV Ch. 6 Spokane)—1-w, lat. 47° 57' 26", long. 119° 58' 41".
- Azwell**—K13DA, Wells & Wade Fruit Co., Box 259, Wenatchee, WA 98807 (KREM-TV Ch. 2 Spokane)—1-w, lat. 47° 57' 26", long. 119° 58' 41".
- Baker Flats rural area**—K57BA, Apple Valley TV Assn. Inc., Box 582, Wenatchee, WA 98807 (KXLY-TV Ch. 4 Spokane)—20-w, lat. 47° 29' 37", long. 120° 19' 14".
- Baker Flats rural area**—K59BF, Apple Valley TV Assn. Inc., Box 582, Wenatchee, WA 98801—20-w, lat. 47° 29' 37", long. 120° 19' 14".
- Baring**—K02IA, TV Improvement District 1 of King County, Box 95, Skykomish, WA 98288 (KIRO-TV Ch. 7 Seattle)—1-w, lat. 47° 48' 39", long. 121° 31' 27".
- Baring**—K10JJ, TV Improvement District 1 of King County, Box 95, Skykomish, WA 98288 (KOMO-TV Ch. 4 Seattle)—1-w, lat. 47° 48' 39", long. 121° 31' 27".
- Baring**—K12KA, TV Improvement District 1 of King County, Box 95, Skykomish, WA 98288 (KING-TV Ch. 5 Seattle)—1-w, lat. 47° 48' 39", long. 121° 31' 27".
- Beach Dr. area**—See K02EO, Seattle.
- Bellingham**—K48DM, KTZZ-TV Inc., Suite 208-17, 500 3rd St., Wausau, WI 55401 (KTZZ-TV Ch. 22 Seattle)—lat. 48° 48' 04", long. 122° 27' 40".
- Beverly**—See K07EC, Vantage.
- Beverly**—See K09EF, Vantage.
- Beverly**—See K12EN, Vantage.
- Beverly & Vantage**—K05JG, Sentinel Bluff TV Inc., Box 233, Beverly, WA 99321 (KTNW Ch. 31 Richland)—10-w, lat. 46° 49' 04", long. 119° 53' 09".
- Bingen**—See K40AM, Hood River, OR.
- Bingen**—See K53EI, Hood River, OR.
- Bingen**—See K68AJ, Hood River, OR.
- Bremerton**—K54AO, Third Avenue Television Inc., Box 655237, Communications Center, Dallas, TX 75265 (KIRO-TV Ch. 7 Seattle)—100-w, lat. 47° 38' 27", long. 122° 43' 28".
- Brewster**—See K08AP, Pateros.
- Brewster**—See K10AP, Pateros.
- Brewster**—See K12AV, Pateros.
- Brewster & Pateros**—K53CX, TV Reception District No. 3, Okanogan County, Box 1399, Brewster, WA 98812 (KAYU-TV Ch. 28 Spokane)—10-w, lat. 48° 01' 10", long. 119° 58' 35".
- Brewster & Pateros**—K56BK, TV Reception District No. 3, Okanogan County, Box 1399, Brewster, WA 98812 (KSPS-TV Ch. 7 Spokane)—10-w, lat. 48° 01' 00", long. 119° 51' 51".
- Bridgeport**—K07BC, Chief Joseph Community Services Inc., Box 312, Bridgeport, WA 98813 (KXLY-TV Ch. 4 Spokane)—1-w, lat. 48° 02' 54", long. 119° 42' 39".
- Bridgeport**—K11AS, Chief Joseph Community Services Inc., Box 312, Bridgeport, WA 98813 (KHQ-TV Ch. 6 Spokane)—1-w, lat. 48° 02' 54", long. 119° 42' 39".
- Bridgeport**—K13DL, Chief Joseph Community Services Inc., Box 312, Bridgeport, WA 98813 (KREM-TV Ch. 2 Spokane)—1-w, lat. 48° 02' 54", long. 119° 42' 39".
- Bunker, Centralia & Chehalis**—K53AZ, Third Avenue Television Inc., Box 655237, Communications Center, Dallas, TX 75265 (KIRO-TV Ch. 7 Seattle)—100-w, lat. 46° 33' 39", long. 123° 03' 29".
- Camas**—See K14HN, Vancouver.
- Cashmere**—K09ES, Upper Wenatchee Valley TV Assn. Inc., Box 253, Cashmere, WA 98815 (KREM-TV Ch. 2 Spokane)—1-w, lat. 47° 31' 53", long. 120° 29' 10".
- Cashmere**—K11EZ, Upper Wenatchee Valley TV Assn. Inc., Box 253, Cashmere, WA 98815 (KXLY-TV Ch. 4 Spokane)—1-w, lat. 47° 31' 53", long. 120° 29' 10".
- Cashmere**—K13ER, Upper Wenatchee Valley TV Assn. Inc., Box 253, Cashmere, WA 98815 (KHQ-TV Ch. 6 Spokane)—1-w, lat. 47° 31' 53", long. 120° 29' 10".
- Cashmere**—K40AE, Upper Wenatchee Valley TV Assn. Inc., Box 253, Cashmere, WA 98815 (KCTS-TV Ch. 9 Seattle)—100-w, lat. 47° 31' 31", long. 120° 31' 31".
- Cashmere**—See K51AE, Monitor.
- Cashmere**—See K53AH, Monitor.
- Centralia**—See K53AZ, Bunker.
- Centralia & Chehalis**—K42CM, Kelly Television Co., 4400 Stellacoom Blvd. SW, Tacoma, WA 98449 (KCPQ Ch. 13 Tacoma-Seattle)—lat. 46° 33' 16", long. 123° 03' 26".
- Centralia & Chehalis**—K83AP, Centralia School District No. 401, Box 610, Centralia, WA 98531 (KCTS-TV Ch. 9 Seattle)—20-w, lat. 46° 33' 23", long. 123° 03' 24".
- Chehalis**—See K42CM, Centralia.
- Chehalis**—See K53AZ, Bunker.
- Chehalis**—See K83AP, Centralia.
- Chelan**—K44CK, Mountain Licenses L.P., 2178 Commons Pkwy., Okemos, MI 48864—10-w, lat. 47° 56' 35", long. 120° 14' 48". Note: Licensed as LPTV.
- Chelan**—K64ES, Kelly Television Co., 4400 Stellacoom Blvd. SW, Tacoma, WA 98499 (KCPQ Ch. 13 Tacoma-Seattle)—100-w, lat. 47° 48' 27", long. 120° 02' 00". Note: Licensed as LPTV.
- Chelan Butte (farming community SSW)**—K03DI, E.A.O.-TV, Star Rte., Entiat, WA 98822 (KXLY-TV Ch. 4 Spokane)—1-w, lat. 47° 47' 00", long. 120° 07' 18".
- Chelan Butte (farming community SSW)**—K05DW, E.A.O.-TV, Star Rte., Entiat, WA 98822 (KREM-TV Ch. 2 Spokane)—1-w, lat. 47° 46' 42", long. 120° 08' 18".
- Chelan Butte (farming community SSW)**—K07JO, E.A.O.-TV, Star Rte., Entiat, WA 98822 (KHQ-TV Ch. 6 Spokane)—1-w, lat. 47° 47' 00", long. 120° 07' 18".
- Chelan Station**—K11IB, TV District No. 3 of Okanogan County, Box 274, Brewster, WA 98812 (KREM-TV Ch. 2 Spokane)—1-w, lat. 47° 52' 25", long. 119° 56' 25".
- Clarkston**—See K47BW, Lewiston, ID.
- Lewiston, ID & Clarkston, WA**—K66CE, Life of Victory TV Inc., Box 1227, Lewiston, ID 83501—100-w, lat. 46° 27' 04", long. 117° 02' 47".
- Cle Elum vicinity**—K02EJ, Upper County TV Translator Corp., Rte. 4, Cle Elum, WA 98922 (KING-TV Ch. 5 Seattle)—10-w, lat. 47° 08' 48", long. 120° 54' 30".
- Cle Elum vicinity**—K10IB, Upper County TV Translator Corp., Rte. 4, Cle Elum, WA 98922 (KOMO-TV Ch. 4 Seattle)—1-w, lat. 47° 08' 48", long. 120° 54' 30".
- Cle Elum vicinity**—K12IR, Upper County TV Translator Corp., Rte. 4, Cle Elum, WA 98922 (KIRO-TV Ch. 7 Seattle)—1-w, lat. 47° 08' 48", long. 120° 54' 30".
- Colockum**—See K63AO, Stemilt.
- Colockum**—See K67CD, Stemilt.
- Colockum**—See K69BF, Stemilt.
- Colockum**—See K79BY, Stemilt.
- Colockum, Ellensburg, Stemilt & Wenauche**—K65AU, Apple Valley TV Assn. Inc., Box 582, Wenatchee, WA 98807 (KHQ-TV Ch. 6 Spokane)—100-w, lat. 47° 16' 27", long. 120° 24' 18".
- Colville**—K09UP, Mountain Licenses L.P., 2178 Commons Pkwy., Okemos, MI 48864. (KAYU-TV Ch. 28 Spokane)—10-w, lat. 48° 33' 51", long. 117° 54' 01". Note: Licensed as LPTV.
- Copalis**—See K08DL, Westport.
- Copalis**—See K10EK, Westport.
- Copalis**—See K12DO, Westport.
- Coulee City**—K08CU, Coulee City TV Assn. Inc., 413 W. Main St., Coulee City, WA 99115 (KREM-TV Ch. 2 Spokane)—1-w, lat. 47° 39' 06", long. 119° 22' 45".
- Coulee City**—K10DF, Coulee City TV Assn. Inc., 413 W. Main St., Coulee City, WA 99115 (KXLY-TV Ch. 4 Spokane)—1-w, lat. 47° 39' 06", long. 119° 22' 45".

- Coulee City**—K12CS, Coulee City TV Assn. Inc., 413 W. Main St., Coulee City, WA 99115 (KHQ-TV Ch. 6 Spokane)—1-w, lat. 47° 39' 06", long. 119° 22' 45".
- Curlew & Malo**—K03EJ, Franson Peak TV Assn. Inc., Box 66, Rte. D, Curlew, WA (KSPS-TV Ch. 7 Spokane)—5-w, lat. 48° 51' 21", long. 118° 37' 51".
- Curlew & Malo**—K09MP, Franson Peak TV Assn. Inc., Box 55, Curlew, WA 99118 (KXLY-TV Ch. 4 Spokane)—10-w, lat. 48° 51' 21", long. 118° 37' 51".
- Curlew & Malo**—K11NB, Franson Peak TV Assn. Inc., Box 55, Curlew, WA 99118 (KREM-TV Ch. 2 Spokane)—5-w, lat. 48° 51' 21", long. 118° 37' 51".
- Curlew & Malo**—K13NV, Franson Peak TV Assn. Inc., Box 55, Curlew, WA 99118 (KHQ-TV Ch. 6 Spokane)—10-w, lat. 48° 51' 21", long. 118° 37' 51".
- Danville**—K08CR, Danville TV Assn., Box 49, Danville, WA 99121 (KREM-TV Ch. 2 Spokane)—1-w, lat. 48° 59' 15", long. 118° 32' 17".
- Danville**—K10DC, Danville TV Assn., Box 49, Danville, WA 99121 (KXLY-TV Ch. 4 Spokane)—1-w, lat. 48° 59' 15", long. 118° 32' 17".
- Danville**—K12CP, Danville TV Assn., Box 49, Danville, WA 99121 (KHQ-TV Ch. 6 Spokane)—1-w, lat. 48° 59' 15", long. 118° 32' 17".
- Deming**—K03FC, TV District 1, Box 82, Deming, WA 98244 (KIRO-TV Ch. 7 Seattle)—10-w, lat. 48° 50' 54", long. 122° 15' 57".
- Deming**—K13PS, TV District 1, Box 82, Deming, WA 98244 (KING-TV Ch. 5 Seattle)—10-w, lat. 48° 50' 54", long. 122° 15' 57".
- Deming**—K36B0, TV District 1, Box 82, Deming, WA 98244 (KOMO-TV Ch. 4 Seattle)—10-w, lat. 48° 50' 54", long. 122° 15' 57".
- Douglas & vicinity**—K09EO, Douglas TV Assn. Inc., 1141 State Hwy. No. 2, Waterville, WA 98858 (KREM-TV Ch. 2 Spokane)—1-w, lat. 47° 28' 55", long. 120° 01' 05".
- Douglas & vicinity**—K11FC, Douglas TV Assn. Inc., 1141 State Hwy. No. 2, Waterville, WA 98858 (KXLY-TV Ch. 4 Spokane)—1-w, lat. 47° 28' 55", long. 120° 01' 05".
- Douglas & vicinity**—K13CH, Douglas TV Assn. Inc., 1141 State Hwy. No. 2, Waterville, WA 98858 (KHQ-TV Ch. 6 Spokane)—1-w, lat. 47° 28' 55", long. 120° 01' 05".
- Dryden**—K08JP, Upper Wenatchee Valley TV Assn. Inc., Box 253, Cashmere, WA 98815 (KREM-TV Ch. 2 Spokane)—1-w, lat. 47° 36' 00", long. 120° 30' 29".
- Dryden**—K10LG, Upper Wenatchee Valley TV Assn. Inc., Box 253, Cashmere, WA 98815 (KXLY-TV Ch. 4 Spokane)—1-w, lat. 47° 36' 00", long. 120° 30' 29".
- Dryden**—K12LV, Upper Wenatchee Valley TV Assn. Inc., Box 253, Cashmere, WA 98815 (KHQ-TV Ch. 6 Spokane)—1-w, lat. 47° 36' 00", long. 120° 30' 29".
- *Dryden**—K52ER, Upper Wenatchee Valley TV Assn. Inc., Box 253, Cashmere, WA 98815 (KAYU-TV Ch. 28 Spokane)—20-w, lat. 47° 36' 07", long. 120° 30' 32".
- Dryden**—K57AY, Upper Wenatchee Valley TV Assn. Inc., Box 253, Cashmere, WA 98815 (KCTS-TV Ch. 9 Seattle)—100-w, lat. 47° 36' 00", long. 120° 30' 29".
- East Valley area, Minnehaha Park area & Spokane**—K09FZ, Spokane TV Inc., W. 500 Boone Ave., Spokane, WA 99201 (KXLY-TV Ch. 4 Spokane)—10-w, lat. 47° 41' 41", long. 117° 20' 00".
- East Valley, Pasadena Park & Spokane**—K11NU, Spokane TV Inc., W. 500 Boone Ave., Spokane, WA 99201 (KXLY-TV Ch. 4 Spokane)—1-w, lat. 47° 41' 31", long. 117° 15' 58".
- East Wenatchee**—See K30AJ, Wenatchee.
- East Wenatchee & East Wenatchee Bench**—K51DR, Apple Valley TV Assn. Inc., Box 582, Wenatchee, WA 98807 (KREM-TV Ch. 2 Spokane)—100-w, lat. 47° 19' 11", long. 120° 14' 23".
- East Wenatchee & East Wenatchee Bench**—K55FO, Apple Valley TV Assn. Inc., Box 582, Wenatchee, WA 98807 (KHQ-TV Ch. 6 Spokane)—100-w, lat. 47° 19' 11", long. 120° 14' 23".
- East Wenatchee & East Wenatchee Bench**—K73BA, Apple Valley TV Assn. Inc., Box 582, Wenatchee, WA 98807 (KXLY-TV Ch. 4 Spokane)—100-w, lat. 47° 19' 11", long. 120° 14' 23".
- East Wenatchee & Wenatchee**—K45AC, Providence Journal Co., 75 Fountain St., Providence, RI 02902 (KREM-TV Ch. 2 Spokane)—100-w, lat. 47° 16' 27", long. 120° 24' 18".
- East Wenatchee Bench**—See K51DR, East Wenatchee.
- East Wenatchee Bench**—See K55FO, East Wenatchee.
- East Wenatchee Bench**—See K73BA, East Wenatchee.
- East Wenatchee, Lake Wenatchee & Wenatchee area**—K18AD, KCTS Television, 401 Mercer St., Seattle, WA 98109 (KCTS-TV Ch. 9 Seattle)—100-w, lat. 47° 16' 27", long. 120° 24' 18".
- Elbe**—See K02LE, Ashford.
- Elbe**—See K09SB, Ashford.
- Elbe**—See K54AQ, Ashford.
- Elbe**—See K58BM, Ashford.
- Elbe**—See K67CI, Ashford.
- Electric City**—See K08BY, Grand Coulee.
- Electric City**—See K10FV, Grand Coulee.
- Electric City**—See K12BZ, Grand Coulee.
- Ellensburg**—K41CK, Kittitas County TV Reception Improvement, Box 250, Rte. 2, Ellensburg, WA 98926 (KCPQ Ch. 13 Tacoma-Seattle; KAYU-TV Ch. 28 Spokane)—100-w, lat. 46° 53' 24", long. 120° 26' 38".
- Ellensburg**—See K65AU, Colockum.
- *Ellensburg & Kittitas**—K15DE, KSTW Inc., Box 11411, Tacoma, WA 98411 (KSTW Ch. 11 Seattle-Tacoma)—lat. 46° 53' 24", long. 120° 26' 38".
- Ellensburg-Kittitas**—K54DX, Kelley Television Co., 4400 Steilacoom Blvd. SW, Tacoma, WA 98499 (KCPQ Ch. 13 Tacoma-Seattle)—100-w, lat. 46° 53' 15", long. 120° 26' 30". Note: Licensed as LPTV.
- Ellensburg & Kittitas Valley area**—K31AK, Kittitas County TV Reception Improvement, Box 250, Rte. 2, Ellensburg, WA 98926 (KNDO Ch. 23 Yakima)—100-w, lat. 46° 53' 24", long. 120° 26' 38".
- Ellensburg & Kittitas Valley area**—K51BD, Kittitas County TV Reception Improvement, Box 250, Rte. 2, Ellensburg, WA 98926 (KIMA-TV Ch. 29 Yakima)—100-w, lat. 46° 53' 24", long. 120° 26' 38".
- Ellensburg & Kittitas Valley area**—K63BZ, Kittitas County TV Reception Improvement, Box 250, Rte. 2, Ellensburg, WA 98926 (KAPP Ch. 35 Yakima)—100-w, lat. 46° 53' 24", long. 120° 26' 38".
- Ellensburg & Kittitas Valley area**—K69BE, Kittitas County TV Reception Improvement, Box 250, Rte. 2, Ellensburg, WA 98926 (KYVE-TV Ch. 47 Yakima)—100-w, lat. 46° 53' 24", long. 120° 36' 28".
- Ellisford**—See K08CX, Tonasket.
- Ellisford**—See K10DL, Tonasket.
- Ellisford**—See K12CX, Tonasket.
- Ellisford**—See K69AY, Tunk Valley.
- Ellisford-Tonasket**—K35BJ, Mountain Licenses LP, 2178 Commons Pkwy., Okemos, MI 48864 (KAYU-TV Ch. 28 Spokane)—lat. 48° 46' 53", long. 119° 23' 10". Note: Licensed as LPTV.
- Elma**—See K72BM, Montesano.
- Entiat**—See K08BA, Orondo.
- Entiat**—See K10BA, Orondo.
- Entiat**—K11BI, E.A.O.-TV, Star Rte., Entiat, WA 98822 (KXLY-TV Ch. 4 Spokane)—1-w, lat. 47° 38' 10", long. 120° 16' 00".
- Entiat**—See K12BE, Orondo.
- Entiat**—K13BI, E.A.O.-TV, Star Rte., Entiat, WA 98822 (KHQ-TV Ch. 6 Spokane)—1-w, lat. 47° 38' 10", long. 120° 16' 00".
- Entiat**—See K38EM, Orondo.
- Entiat & Orondo**—K09BJ, E.A.O.-TV, Star Rte., Entiat, WA 98822 (KREM-TV Ch. 2 Spokane)—1-w, lat. 47° 38' 10", long. 120° 16' 00".
- *Entiat & Orondo**—K47ET, Douglas County TV Improvement District 1, HRC Box 53F, Orondo, WA 98843 (KSPS-TV Ch. 7 Spokane)—1-w, lat. 47° 40' 00", long. 120° 10' 12".
- Ephrata**—See K08CN, Soap Lake.
- Ephrata**—See K11EY, Soap Lake.
- Ephrata**—See K13EP, Soap Lake.
- Everett**—K27CI, USTV Washington Inc., 954 Dexter Ave. N, Seattle, WA 98109 (KTZZ-TV Ch. 22 Seattle)—1000-w, lat. 47° 58' 43", long. 122° 07' 31".
- Everett**—K58BW, Third Avenue Television Inc., Box 655237, Communications Center, Dallas, TX 75265 (KIRO-TV Ch. 7 Seattle)—100-w, lat. 48° 01' 58", long. 122° 08' 08".
- Ferry**—K09EC, Kettle River Services Assn., Star Rte., Wauconda, WA 98859 (KHQ-TV Ch. 6 Spokane)—1-w, lat. 48° 59' 44", long. 118° 45' 50".
- Ferry**—K11EI, Kettle River Services Assn., Star Rte., Wauconda, WA 98859 (KXLY-TV Ch. 4 Spokane)—1-w, lat. 48° 59' 44", long. 118° 45' 50".
- Ferry**—K13DY, Kettle River Services Assn., Star Rte., Wauconda, WA 98859 (KHQ-TV Ch. 6 Spokane)—1-w, lat. 48° 59' 44", long. 118° 45' 50".
- Glenoma**—K02FE, Rainey Valley TV Service Inc., 7639 U.S. Hwy. 12, Glenoma, WA 98336 (KOMO-TV Ch. 4 Seattle)—1-w, lat. 46° 29' 52", long. 122° 08' 30".
- Glenoma**—K10GK, Rainey Valley TV Service Inc., 7639 U.S. Hwy. 12, Glenoma, WA 98336 (KING-TV Ch. 5 Seattle)—1-w, lat. 46° 29' 52", long. 122° 08' 30".
- Glenoma**—K13JE, Rainey Valley TV Service Inc., 7639 U.S. Hwy. 12, Glenoma, WA 98336 (KIRO-TV Ch. 7 Seattle)—1-w, lat. 46° 29' 52", long. 122° 08' 30".
- Glenoma**—See K72CT, Mossyrock.
- Glenwood**—K07OT, Glenwood TV Assn., Seattle, WA 98619 (KATU Ch. 2 Portland, OR)—1-w, lat. 45° 58' 44", long. 121° 15' 08".

Translators—Washington

- Glenwood**—K09NU, Glenwood TV Assn., Seattle, WA 98619 (KPTV Ch. 12 Portland, OR)—1-w, lat. 45° 58' 44", long. 121° 15' 08".
- Glenwood**—K11KV, Glenwood TV Assn., Seattle, WA 98619 (KGW Ch. 8 Portland, OR)—10-w, lat. 45° 58' 44", long. 121° 15' 08".
- Glenwood**—K13DQ, Glenwood TV Assn., Seattle, WA 98619 (KOIN Ch. 6 Portland, OR)—10-w, lat. 45° 58' 44", long. 121° 15' 08".
- Goldendale**—See K61BX, The Dalles, OR.
- Goldendale**—See K66AH, The Dalles, OR.
- Goldendale**—See K69AH, The Dalles, OR.
- Grand Coulee & Electric City**—K08BY, Grand Coulee TV Inc., Box 163, Grand Coulee, WA 99123 (KREM-TV Ch. 2 Spokane)—1-w, lat. 47° 56' 50", long. 118° 57' 18".
- Grand Coulee & Electric City**—K10FV, Grand Coulee TV Inc., Box 163, Grand Coulee, WA 99123 (KXLY-TV Ch. 4 Spokane; KSPS-TV Ch. 7 Spokane)—1-w, lat. 47° 57' 18", long. 118° 57' 18".
- Grand Coulee & Electric City**—K12BZ, Grand Coulee TV Inc., Box 163, Grand Coulee, WA 99123 (KHQ-TV Ch. 6 Spokane)—1-w, lat. 47° 56' 50", long. 118° 57' 18".
- Grandview & Prosser**—K10NQ, Mountain Licenses L.P., 2178 Commons Pkwy., Okemos, MI 48864 (KWSU-TV Ch. 10 Pullman; KAYU-TV Ch. 28 Spokane)—10-w, lat. 46° 11' 10", long. 119° 45' 14".
- Grant County Airport**—See K08CN, Soap Lake.
- Grant County Airport**—See K11EY, Soap Lake.
- Grant County Airport**—See K13EP, Soap Lake.
- Grayland**—See K08DL, Westport.
- Grayland**—See K10EK, Westport.
- Grayland**—See K12DO, Westport.
- Grays River & Lebam**—K63AW, KOIN-TV Inc., 222 S.W. Columbia St., Portland, OR 97201 (KOIN Ch. 6 Portland, OR)—100-w, lat. 46° 27' 40", long. 123° 32' 58".
- Grays River & Lebam**—K65BU, State Board for Community & Technical College, 319 7th Ave. FF-1, Olympia, WA 98504-3111 (KBTC-TV Ch. 28 Tacoma)—100-w, lat. 46° 27' 44", long. 123° 32' 56".
- Grays River & Lebam**—K67BJ, Fisher Bcstg. Inc., 100 4th Ave. N, Seattle, WA 98109 (KATU Ch. 2 Portland, OR)—100-w, lat. 46° 27' 40", long. 123° 32' 58".
- Grays River & Lebam**—K69BR, Providence Journal Co., 75 Fountain St., Providence, RI 02902 (KGW Ch. 8 Portland, OR)—100-w, lat. 46° 27' 44", long. 123° 32' 56". Note: Licensed as LPTV.
- Grays River & Lebam, WA-Astoria, OR**—K59BX, Oregon Public Bcstg., 7140 S.W. Macadam Ave., Portland, OR 97219 (KOPB-TV Ch. 10 Portland, OR)—100-w, lat. 46° 27' 44", long. 123° 32' 56".
- *Grays River, WA & Knappa, OR**—K17CP, KPDX License Partnership, 10220 River Rd., Potomac, MD 20854 (KPDX Ch. 49 Vancouver, WA)—500-w, lat. 46° 27' 40", long. 123° 32' 58".
- Issaquah & Mirroromont**—K03FA, TV Reception District 2, 25230 S.E. Mirroromont Dr., Issaquah, WA 98027 (KCTS-TV Ch. 9 Seattle)—10-w, lat. 47° 27' 56", long. 121° 59' 14".
- Issaquah & Mirroromont**—K10LA, TV Reception District 2, 25230 S.E. Mirroromont Dr., Issaquah, WA 98027 (KIRO-TV Ch. 7 Seattle)—10-w, lat. 47° 27' 49", long. 121° 58' 24".
- Jackass Butte area & Wakefield**—K08CW, TV Reception District 1, Box 111, Okanogan, WA 98840 (KHQ-TV Ch. 6 Spokane)—1-w, lat. 48° 19' 36", long. 119° 42' 06".
- Jackass Butte area & Wakefield**—K10DK, TV Reception District 1, Box 111, Okanogan, WA 98840 (KXLY-TV Ch. 4 Spokane)—1-w, lat. 48° 19' 36", long. 119° 42' 06".
- Jackass Butte area & Wakefield**—K12CW, TV Reception District 1, Box 111, Okanogan, WA 98840 (KREM-TV Ch. 2 Spokane)—1-w, lat. 48° 19' 36", long. 119° 42' 06".
- Joyce**—K49CV, Crescent TV Reception Improvement District, Box 78, Joyce, WA 98343 (KING-TV Ch. 5 Seattle)—10-w, lat. 48° 09' 03", long. 123° 40' 16".
- Joyce**—K53CN, Crescent TV Reception Improvement District, Box 78, Joyce, WA 98343 (KIRO-TV Ch. 7 Seattle)—100-w, lat. 48° 09' 03", long. 123° 04' 16".
- Keller**—K13RG, Colville Confederated Tribes, Box 150, Nespelem, WA 99155 (KHQ-TV Ch. 6 Spokane)—1-w, lat. 48° 08' 43", long. 118° 43' 51".
- Keller & San Poil Valley**—K11QB, Coleville Confederated Tribes, Box 150, Nespelem, WA 99155 (KXLY-TV Ch. 4 Spokane)—1-w, lat. 48° 08' 43", long. 118° 43' 51".
- Kennewick**—See K49CN, Richland.
- Kettle Falls**—See K08HY, Marcus-Evans.
- Kettle Falls**—See K10GJ, Marcus-Evans.
- Kettle Falls**—See K13IQ, Marcus-Evans.
- Kittitas**—See K15DE, Ellensburg.
- Kittitas Valley**—See K31AK, Ellensburg.
- Kittitas Valley**—See K51BD, Ellensburg.
- Kittitas Valley**—See K63BZ, Ellensburg.
- Kittitas Valley**—See K69BE, Ellensburg.
- La Push**—K09KZ, La Push TV Assn., Box 25, La Push, WA 98350 (KOMO-TV Ch. 4 Seattle)—1-w, lat. 47° 54' 17", long. 124° 38' 28".
- Lake Chelan (South Shore resort area)**—K08FO, South Shore TV, Box 109, Rte. 1, Chelan, WA 98816 (KREM-TV Ch. 2 Spokane)—1-w, lat. 47° 51' 12", long. 120° 09' 59".
- Lake Chelan (South Shore resort area)**—K10FO, South Shore TV, Box 109, Rte. 1, Chelan, WA 98816 (KXLY-TV Ch. 4 Spokane)—1-w, lat. 47° 51' 12", long. 120° 09' 59".
- Lake Chelan (South Shore resort area)**—K12FT, South Shore TV, Box 109, Rte. 1, Chelan, WA 98816 (KHQ-TV Ch. 6 Spokane)—1-w, lat. 47° 51' 12", long. 120° 09' 59".
- Lake Washington**—K02CU, Gaylord Bcstg. Co., Box 11411, Tacoma, WA 98411—1-w, lat. 47° 39' 50", long. 122° 16' 20".
- Lake Wenatchee**—See K08FC, Plain.
- Lake Wenatchee**—K13SQ, Lake Wenatchee TV Inc., 21821 Colt Rd., Leavenworth, WA 98826 (KYVE-TV Ch. 47 Yakima)—1-w, lat. 47° 46' 45", long. 120° 41' 30".
- Lake Wenatchee**—See K18AD, East Wenatchee.
- Lake Wenatchee & Plain**—K10KE, Lake Wenatchee TV Inc., 21821 Colt Rd., Leavenworth, WA 98826 (KAPP Ch. 35 Yakima)—1-w, lat. 47° 46' 45", long. 120° 41' 38".
- Lake Wenatchee & Plain**—K12MB, Lake Wenatchee TV Inc., 21821 Colt Rd., Leavenworth, WA 98826 (KREM-TV Ch. 2 Spokane)—1-w, lat. 47° 46' 45", long. 120° 41' 38".
- Laurier**—K08GG, Laurier TV Club, Box 1454, Orient, WA 99160 (KREM-TV Ch. 2 Spokane)—10-w, lat. 48° 58' 40", long. 118° 14' 10".
- Laurier**—K10GH, Laurier TV Club, Box 1454, Orient, WA 99160 (KXLY-TV Ch. 4 Spokane)—10-w, lat. 48° 58' 40", long. 118° 14' 10".
- Laurier**—K12GM, Laurier TV Club, Box 1454, Orient, WA 99160 (KHQ-TV Ch. 6 Spokane)—10-w, lat. 48° 58' 40", long. 118° 14' 10".
- *Leavenworth**—K03HE, Leavenworth Non-Profit TV Assn., 14164 Hwy. 209, Leavenworth, WA 98826 (KHQ-TV Ch. 6 Spokane)—10-w, lat. 47° 36' 59", long. 120° 40' 37".
- *Leavenworth**—K05KA, Leavenworth Non-Profit TV Assn., 14164 Hwy. 209, Leavenworth, WA 98826 (KXLY-TV Ch. 4 Spokane)—10-w, lat. 47° 36' 59", long. 120° 40' 37".
- *Leavenworth**—K13XI, Leavenworth Non-Profit TV Assn., 14164 Hwy. 209, Leavenworth, WA 98826 (KYVE-TV Ch. 47
- Yakima**)—10-w, lat. 47° 36' 59", long. 120° 40' 37".
- Leavenworth, Peshastin & vicinity**—K03DU, Leavenworth Non-Profit TV Assn. Inc., Box 119, RFD 1, Leavenworth, WA 98826 (KHQ-TV Ch. 6 Spokane)—1-w, lat. 47° 37' 14", long. 120° 41' 03".
- Leavenworth, Peshastin & vicinity**—K05FF, Leavenworth Non-Profit TV Assn. Inc., Box 119, RFD 1, Leavenworth, WA 98826 (KXLY-TV Ch. 4 Spokane)—1-w, lat. 47° 37' 14", long. 120° 41' 03".
- Leavenworth, Peshastin & vicinity**—K07LA, Leavenworth Non-Profit TV Assn. Inc., Box 119, RFD 1, Leavenworth, WA 98826 (KREM-TV Ch. 2 Spokane)—1-w, lat. 47° 37' 14", long. 120° 41' 03".
- Lebam**—See K59BX, Grays River.
- Lebam**—See K63AW, Grays River.
- Lebam**—See K65BU, Grays River.
- Lebam**—See K67BJ, Grays River.
- Lebam**—See K69BR, Grays River.
- Long Lake & Suncrest**—K11NT, Spokane TV Inc., W. 500 Boone Ave., Spokane, WA 99201 (KXLY-TV Ch. 4 Spokane)—1-w, lat. 47° 47' 30", long. 117° 31' 49".
- Longview**—K70DT, Vancouver School District 37, 605 N. Devine Rd., Vancouver, WA (KCPQ Ch. 13 Tacoma-Seattle)—100-w, lat. 46° 29' 21", long. 123° 12' 46".
- Longview & Rainier**—K68DZ, Cannell Communications L.P., Suite 975, 400 Perimeter Center Terrace NE, Atlanta, GA 30346 (KPDX Ch. 49 Vancouver)—1000-w, lat. 46° 10' 55", long. 122° 57' 00". Note: Licensed as LPTV.
- Malaga**—See K09CL, Rock Island.
- Malaga**—See K11CS, Rock Island.
- Malaga**—See K13CQ, Rock Island.
- Malaga, South Wenatchee & Sunnyslope area**—K08CG, Apple Valley TV Assn., Box 582, Wenatchee, WA 98801 (KREM-TV Ch. 2 Spokane)—10-w, lat. 47° 27' 50", long. 120° 12' 50".
- Malaga, South Wenatchee & Sunnyslope area**—K10CM, Apple Valley TV Assn., Box 582, Wenatchee, WA 98801 (KXLY-TV Ch. 4 Spokane)—10-w, lat. 47° 27' 50", long. 120° 12' 50".
- Malaga, South Wenatchee & Sunnyslope area**—K12CF, Apple Valley TV Assn., Box 582, Wenatchee, WA 98801 (KHQ-TV Ch. 6 Spokane)—10-w, lat. 47° 27' 50", long. 120° 12' 50".
- Malo**—See K03EJ, Curlew.
- Malo**—See K09MP, Curlew.

- Malo**—See K11NB, Curlew.
- Malo**—See K13NV, Curlew.
- Malott & vicinity**—K67CH, TV Reception District 1, Box 111, Okanogan, WA 98840 (KSPS-TV Ch. 7 Spokane)—100-w, lat. 48° 19' 36", long. 119° 42' 06".
- Mansfield**—See K08AP, Pateros.
- Mansfield**—See K10AP, Pateros.
- Mansfield**—See K12AV, Pateros.
- Manson**—K58AU, TV Improvement District 1 of Chelan, Box 63, Manson, WA 98831 (KXLY-TV Ch. 4 Spokane)—100-w, lat. 47° 56' 35", long. 120° 14' 48".
- Manson**—K63BJ, TV Improvement District 1 of Chelan, Box 63, Manson, WA 98831 (KREM-TV Ch. 2 Spokane)—100-w, lat. 47° 56' 35", long. 120° 14' 48".
- Manson**—K66BG, TV Improvement District 1 of Chelan, Box 63, Manson, WA 98831 (KHQ-TV Ch. 6 Spokane)—100-w, lat. 47° 56' 35", long. 120° 14' 48".
- Manson**—K69BX, TV Improvement District 1 of Chelan, Box 63, Manson, WA 98831 (KSPS-TV Ch. 7 Spokane)—100-w, lat. 47° 56' 35", long. 120° 14' 48".
- Marcus-Evans, Kettle Falls & Rice**—K08HY, Bisbee Mountain Translator Assn., Box 66285, Seattle, WA 98166 (KREM-TV Ch. 2 Spokane)—5-w, lat. 48° 37' 55", long. 118° 09' 13".
- Marcus-Evans, Kettle Falls & Rice**—K10GJ, Bisbee Mountain Translator Assn., Box 66285, Seattle, WA 98166 (KXLY-TV Ch. 4 Spokane)—1-w, lat. 48° 37' 55", long. 118° 09' 13".
- Marcus-Evans, Kettle Falls & Rice**—K13IQ, Bisbee Mountain Translator Assn., Box 66285, Seattle, WA 98166 (KHQ-TV Ch. 6 Spokane)—1-w, lat. 48° 37' 55", long. 118° 09' 13".
- Mazama**—K02FZ, Upper Methow Valley TV Assn. Inc., Box 247, Twisp, WA 98856 (KREM-TV Ch. 2 Spokane)—1-w, lat. 48° 34' 00", long. 120° 18' 00".
- Mazama**—K04FT, Upper Methow Valley TV Assn. Inc., Box 247, Twisp, WA 98856 (KXLY-TV Ch. 4 Spokane)—1-w, lat. 48° 34' 00", long. 120° 18' 00".
- Mazama**—K05EK, Upper Methow Valley TV Assn. Inc., Box 247, Twisp, WA 98856 (KHQ-TV Ch. 6 Spokane; KSPS-TV Ch. 7 Spokane)—1-w, lat. 48° 34' 00", long. 120° 18' 00".
- Merritt**—See K03EC, Winton.
- Merritt**—See K05FN, Winton.
- Methow**—K09BI, Upper Methow Valley TV Assn. Inc., Box 247, Twisp, WA 98856 (KREM-TV Ch. 2 Spokane)—1-w, lat. 48° 01' 20", long. 119° 58' 30".
- Methow**—K11BM, Upper Methow Valley TV Assn. Inc., Box 247, Twisp, WA 98856 (KXLY-TV Ch. 4 Spokane)—1-w, lat. 48° 01' 20", long. 119° 58' 30".
- Methow**—K13BN, Upper Methow Valley TV Assn. Inc., Box 247, Twisp, WA 98856 (KHQ-TV Ch. 6 Spokane)—1-w, lat. 48° 01' 20", long. 119° 58' 30".
- Mineral**—See K02LE, Ashford.
- Mineral**—See K09SB, Ashford.
- Mineral**—See K54AQ, Ashford.
- Mineral**—See K58BM, Ashford.
- Mineral**—See K67CI, Ashford.
- Minnehaha Park**—See K09FZ, East Valley.
- Mirrormont**—See K03FA, Issaquah.
- Mirrormont**—See K10LA, Issaquah.
- Molson**—K05HK, Oroville TV Assn. Inc., 1522 Golden St., Oroville, WA 98844 (KSPS-TV Ch. 7 Spokane)—1-w, lat. 48° 56' 25", long. 119° 11' 30".
- Molson**—K09BM, Oroville TV Assn. Inc., 1522 Golden St., Oroville, WA 98844 (KREM-TV Ch. 2 Spokane)—1-w, lat. 48° 56' 25", long. 119° 11' 30".
- Molson**—K11BT, Oroville TV Assn. Inc., 1522 Golden St., Oroville, WA 98844 (KHQ-TV Ch. 6 Spokane)—1-w, lat. 48° 56' 25", long. 119° 11' 30".
- Molson**—K13RU, Oroville TV Assn. Inc., 1522 Golden St., Oroville, WA 98844 (KXLY-TV Ch. 4 Spokane)—1-w, lat. 48° 56' 25", long. 119° 11' 30".
- Monitor**—See K55BN, Cashmere.
- Monitor & Cashmere**—K51AE, Apple Valley TV Assn. Inc., Box 582, Wenatchee, WA 98807 (KXLY-TV Ch. 4 Spokane)—20-w, lat. 47° 30' 55", long. 120° 26' 22".
- Monitor & Cashmere**—K53AH, Apple Valley TV Assn. Inc., Box 582, Wenatchee, WA 98801—20-w, lat. 47° 30' 55", long. 120° 26' 22".
- Monitor & Cashmere**—K55BN, Apple Valley TV Assn. Inc., Box 582, Wenatchee, WA 98807 (KREM-TV Ch. 2 Spokane)—20-w, lat. 47° 30' 55", long. 120° 26' 22".
- Montesano & Elma**—K72BM, Olympia School District 11, 1113 E. Legion, Olympia, WA 98501 (KCPQ Ch. 13 Tacoma-Seattle)—100-w, lat. 46° 58' 22", long. 123° 08' 17".
- Moses Lake**—See K08CN, Soap Lake.
- Moses Lake**—See K11EY, Soap Lake.
- Moses Lake**—See K13EP, Soap Lake.
- Moses Lake**—See K52AF, Royal City.
- Moses Lake**—K64CZ, Peoples TV Assn. Inc., Box AG, Moses Lake, WA 98837 (KAYU-TV Ch. 28 Spokane)—lat. 46° 48' 23", long. 119° 33' 25". Note: Licensed as LPTV.
- Moses Lake, Othello, Royal City & Warden**—K55DJ, Peoples TV Assn. Inc., Box AG, Moses Lake, WA 98837 (KREM-TV Ch. 2 Spokane)—100-w, lat. 46° 48' 23", long. 119° 33' 25".
- Moses Lake, Othello, Royal City & Warden**—K58BL, Peoples TV Assn. Inc., Box AG, Moses Lake, WA 98837 (KXLY-TV Ch. 4 Spokane)—100-w, lat. 46° 48' 23", long. 119° 33' 25".
- Moses Lake, Othello, Royal City & Warden**—K68BV, Peoples TV Assn. Inc., Box AG, Moses Lake, WA 98837 (KHQ-TV Ch. 6 Spokane)—100-w, lat. 46° 48' 23", long. 119° 33' 25".
- Mossyrock, Glenoma & Onalaska**—K72CT, Eastern Lewis County ETV Assn., Box 453, Mossyrock, WA 98564 (KCTS-TV Ch. 9 Seattle)—100-w, lat. 46° 34' 10", long. 122° 21' 10".
- National**—See K67CI, Ashford.
- Neah Bay**—K55AQ, Makah Indian Tribe, Box 115, Neah Bay, WA 98357 (KOMO-TV Ch. 4 Seattle)—100-w, lat. 48° 22' 04", long. 124° 39' 41".
- Neah Bay**—K57AI, Makah Indian Tribe, Box 115, Neah Bay, WA 98357 (KING-TV Ch. 5 Seattle)—100-w, lat. 48° 22' 04", long. 124° 39' 41".
- Neah Bay**—K59AN, Makah Indian Tribe, Box 115, Neah Bay, WA 98357 (KIRO-TV Ch. 7 Seattle)—100-w, lat. 48° 22' 04", long. 124° 39' 41".
- *Neah Bay**—K61BI, Makah Indian Tribe, Box 115, Neah Bay, WA 98357 (KCTS-TV Ch. 9 Seattle)—100-w, lat. 48° 22' 04", long. 124° 39' 41".
- Nile Valley**—K06BD, Nile Valley TV Assn., 12638 Hwy. 410, Naches, WA 98937 (KNDO Ch. 23 Yakima)—10-w, lat. 46° 48' 30", long. 120° 54' 04".
- Nile Valley**—K07CD, Nile Valley TV Assn., 12638 Hwy. 410, Naches, WA 98937 (KIMA-TV Ch. 29 Yakima)—10-w, lat. 46° 48' 30", long. 120° 54' 04".
- North Bend**—K25CH, USTV of Washington State Inc., 500 3rd St., Suite 208-17, Wau-sau, WI 54401 (KTZZ-TV Ch. 22 Seattle)—1000-w, lat. 47° 07' 02", long. 121° 53' 30".
- North Spokane**—K11GD, Spokane TV Inc., W. 500 Boone Ave., Spokane, WA 99201 (KXLY-TV Ch. 4 Spokane)—10-w, lat. 47° 43' 18", long. 117° 26' 38".
- Oakville**—K10GW, Town of Oakville, 1138 Garrard Creek Rd., Oakville, WA 98568 (KIRO-TV Ch. 7 Seattle)—1-w, lat. 46° 48' 14", long. 123° 11' 40".
- Ocean City**—See K08DL, Westport.
- Ocean City**—See K10EK, Westport.
- Ocean City**—See K12DO, Westport.
- Ocean Shores**—See K08DL, Westport.
- Ocean Shores**—See K10EK, Westport.
- Ocosta**—See K08DL, Westport.
- Ocosta**—See K10EK, Westport.
- Ocosta**—See K12DO, Westport.
- Odessa**—K09AR, Odessa TV Club, 803 E. 3rd, Odessa, WA 99159 (KXLY-TV Ch. 4 Spokane)—1-w, lat. 47° 20' 45", long. 118° 41' 38".
- Odessa**—K11AR, Odessa TV Club, 803 E. 3rd, Odessa, WA 99159 (KHQ-TV Ch. 6 Spokane)—1-w, lat. 47° 20' 45", long. 118° 41' 38".
- Odessa**—K13IJ, Odessa TV Club, 803 E. 3rd, Odessa, WA 99159 (KREM-TV Ch. 2 Spokane)—1-w, lat. 47° 20' 45", long. 118° 41' 38".
- Odessa**—K64AB, Odessa TV Club, 803 E. 3rd, Odessa, WA 99159 (KSPS-TV Ch. 7 Spokane)—100-w, lat. 47° 20' 45", long. 118° 41' 38".
- Okanogan**—See K07DG, Omak.
- Okanogan**—See K09DG, Omak.
- Okanogan**—See K11DM, Omak.
- Okanogan**—See K13NK, Omak.
- Okanogan**—See K19AU, Omak.
- Okanogan**—See K31AH, Omak.
- Olympia**—K46AJ, Third Avenue Television Inc., Box 655237, Communications Center, Dallas, TX 75265 (KIRO-TV Ch. 7 Seattle)—100-w, lat. 47° 02' 47", long. 122° 55' 09".
- Omak & Okanogan**—K13NK, TV Reception Improvement District 1, Box 111, Okanogan, WA 98840 (KSPS-TV Ch. 7 Spokane)—1-w, lat. 48° 27' 15", long. 119° 18' 30".
- Omak & Okanogan**—K19AU, Mountain Licenses L.P., 2178 Commons Pkwy., Okemos, MI 48864 (KAYU-TV Ch. 28 Spokane)—100-w, lat. 48° 27' 40", long. 119° 17' 30".
- Omak, Okanogan, Pine Creek area & Tunk Valley**—K07DG, TV Reception Improvement District 1, Box 111, Okanogan,

Translators—Washington

- WA 98840 (KREM-TV Ch. 2 Spokane)—10-w, lat. 48° 27' 15", long. 119° 18' 30".
- Omak, Okanogan, Pine Creek area & Tunk Valley**—K09DG, TV Reception Improvement District 1, Box 111, Okanogan, WA 98840 (KXLY-TV Ch. 4 Spokane)—10-w, lat. 48° 27' 15", long. 119° 18' 30".
- Omak, Okanogan, Pine Creek area & Tunk Valley**—K11DM, TV Reception Improvement District 1, Box 111, Okanogan, WA 98840 (KHQ-TV Ch. 6 Spokane)—1-w, lat. 48° 27' 15", long. 119° 18' 30".
- Omak, Okanogan, Pine Creek area & Tunk Valley**—K31AH, Mountain Licenses L.P., 2178 Commons Pkwy., Okemos, MI 48864 (KAYU-TV Ch. 28 Spokane)—1-w, lat. 48° 26' 59", long. 119° 18' 28".
- Onalaska**—See K72CT, Mossyrock.
- Orondo**—See K098J, Entiat.
- Orondo**—See K11BI, Entiat.
- Orondo**—See K47ET, Entiat.
- Orondo & Entiat**—K08BA, E.A.O.-TV, Star Rte., Entiat, WA 98822 (KXLY-TV Ch. 4 Spokane)—1-w, lat. 47° 40' 00", long. 120° 10' 12".
- Orondo & Entiat**—K10BA, E.A.O.-TV, Star Rte., Entiat, WA 98822 (KHQ-TV Ch. 6 Spokane)—1-w, lat. 47° 40' 00", long. 120° 10' 12".
- Orondo & Entiat**—K12BE, E.A.O.-TV, Star Rte., Entiat, WA 98822 (KREM-TV Ch. 2 Spokane)—1-w, lat. 47° 40' 00", long. 120° 10' 12".
- *Orondo & Entiat**—K38EM, Douglas County TV Improvement District 1, HRC Box 53F, Orondo, WA 98843 (KAYU-TV Ch. 28 Spokane)—1-w, lat. 47° 40' 00", long. 120° 10' 12".
- *Orondo & Suncove**—K47ES, KSPS/Spokane School District No. 81, 3911 Regal St., Spokane, WA 98202 (KSPS-TV Ch. 7 Spokane)—1-w, lat. 47° 47' 00", long. 120° 07' 18".
- Oroville**—K02MO, Oroville TV Assn. Inc., Box 143, Oroville, WA 98844 (KREM-TV Ch. 2 Spokane)—1-w, lat. 48° 57' 30", long. 119° 24' 12".
- Oroville**—K04KZ, Oroville TV Assn. Inc., Box 143, Oroville, WA 98844 (KXLY-TV Ch. 4 Spokane)—1-w, lat. 48° 57' 30", long. 119° 24' 12".
- *Oroville**—K05KJ, KSPS/Spokane School District No. 81, 3911 Regal St., Spokane, WA 98202 (KSPS-TV Ch. 7 Spokane)—10-w, lat. 48° 57' 30", long. 119° 24' 12".
- Oroville**—K06JR, Oroville TV Assn. Inc., Box 143, Oroville, WA 98844 (KHQ-TV Ch. 6 Spokane)—1-w, lat. 48° 57' 30", long. 119° 24' 12".
- Oroville**—K07SB, Oroville TV Assn. Inc., Box 143, Oroville, WA 98844 (KSPS-TV Ch. 7 Spokane)—1-w, lat. 48° 57' 30", long. 119° 24' 12".
- Oroville**—See K69AY, Tunk Valley.
- Othello**—See K52AF, Royal City.
- Othello**—See K55DJ, Moses Lake.
- Othello**—See K58BL, Moses Lake.
- Othello**—See K68BV, Moses Lake.
- Pacific Beach**—See K08DL, Westport.
- Pacific Beach**—See K10EK, Westport.
- Pacific Beach**—See K12DD, Westport.
- Pasadena Park**—See K11NU, East Valley.
- Pasco**—See K49CN, Richland.
- Pasco**—K66BW, Salmon River Communications Ltd. Partnership, Box 30028, Spokane, WA 99223 (KAYU-TV Ch. 28 Spokane)—12-w, lat. 46° 06' 16", long. 119° 07' 50". Note: Licensed as LPTV.
- Pateros**—See K53CX, Brewster.
- Pateros**—See K56BK, Brewster.
- Pateros, Brewster & Mansfield**—K08AP, TV Reception District No. 3, Okanogan County, Box 1399, Brewster, WA 98812 (KREM-TV Ch. 2 Spokane)—1-w, lat. 48° 01' 00", long. 119° 58' 51".
- Pateros, Brewster & Mansfield**—K10AP, TV Reception District No. 3, Okanogan County, Box 1399, Brewster, WA 98812 (KXLY-TV Ch. 4 Spokane)—1-w, lat. 48° 01' 00", long. 119° 58' 51".
- Pateros, Brewster & Mansfield**—K12AV, TV Reception District No. 3, Okanogan County, Box 1399, Brewster, WA 98812 (KHQ-TV Ch. 6 Spokane)—1-w, lat. 48° 01' 00", long. 119° 58' 51".
- Peshastin**—See K03DU, Leavenworth.
- Peshastin**—See K05FF, Leavenworth.
- Peshastin**—See K07LA, Leavenworth.
- Pine Creek**—See K07DG, Omak.
- Pine Creek**—See K09DG, Omak.
- Pine Creek**—See K11DM, Omak.
- Pine Creek**—See K31AH, Omak.
- Pine Creek**—See K69AY, Tunk Valley.
- Plain**—See K10KE, Lake Wenatchee.
- Plain**—See K12MB, Lake Wenatchee.
- Plain & Lake Wenatchee**—K08FC, Lake Wenatchee TV Inc., 21821 Colt Rd., Leavenworth, WA 98826 (KHQ-TV Ch. 6 Spokane)—1-w, lat. 47° 46' 45", long. 120° 41' 30".
- Point Pulley & Puget Sound (surrounding western shoreline)**—K67GJ, Bonneville Holding Co., KIRO Inc., 2807 3rd Ave., Seattle, WA 98121 (KIRO-TV Ch. 7 Seattle)—100-w, lat. 47° 25' 43", long. 122° 26' 16".
- Port Angeles**—K61CG, Third Avenue Television Inc., Box 655237, Communications Center, Dallas, TX 75265 (KIRO-TV Ch. 7 Seattle)—100-w, lat. 48° 07' 11", long. 123° 27' 44".
- Port Townsend**—K41CU, GBC L.P., 2806 Opryland Dr., Nashville, TN 37214 (KSTW Ch. 11 Seattle-Tacoma)—1000-w, lat. 48° 00' 59", long. 122° 55' 31".
- Prescott**—K08DX, Prescott TV System Inc., Prescott, WA 98050 (KVEV Ch. 42 Kennewick-Pasco-Richland)—1-w, lat. 46° 18' 50", long. 118° 18' 50".
- *Prescott**—K08MF, City of Prescott, Box 27, Prescott, WA 99348 (KVEV Ch. 42 Kennewick-Pasco-Richland)—100-w, lat. 46° 17' 27", long. 118° 19' 15".
- Prescott**—K10EJ, Prescott TV System Inc., Prescott, WA 98050 (KEPR-TV Ch. 19 Pasco-Kennewick-Richland)—1-w, lat. 46° 17' 00", long. 118° 19' 00".
- *Prescott**—K11TZ, City of Prescott, Box 27, Prescott, WA 99348 (KEPR-TV Ch. 19 Pasco-Kennewick-Richland)—1-w, lat. 46° 17' 27", long. 118° 19' 15".
- Prescott**—K12DM, Prescott TV System Inc., Prescott, WA 98050—1-w, lat. 46° 17' 00", long. 118° 19' 00".
- *Prescott**—K13WW, City of Prescott, Box 27, Prescott, WA 99348 (KNDU Ch. 25 Richland-Pasco-Kennewick)—100-w, lat. 46° 17' 27", long. 118° 19' 15".
- Prescott**—K30DM, Prescott School District No. 402-37, Box 65, Prescott, WA 99348 (KSPS-TV Ch. 7 Spokane)—10-w, lat. 46° 18' 50", long. 118° 18' 50".
- Prosser**—See K10NQ, Grandview.
- Puget Sound**—See K67GJ, Point Pulley.
- *Pullman**—K40EE, Spokane Television Inc., 500 W. Boone Ave., Spokane, WA 99201 (KXLY-TV Ch. 4 Spokane)—1000-w, lat. 46° 51' 43", long. 117° 10' 26".
- *Puyallup**—K69FL, Third Avenue Television Inc., Box 655237, Communications Center, Dallas, TX 75265 (KIRO-TV Ch. 7 Seattle)—100-w, lat. 47° 10' 25", long. 122° 15' 51".
- Quinault**—K07CS, Quinault TV Inc., Quinault, WA 98575 (KOMO-TV Ch. 4 Seattle)—1-w, lat. 47° 23' 30", long. 123° 52' 04".
- Quinault**—K10CP, Quinault TV Inc., Quinault, WA 98575 (KING-TV Ch. 5 Seattle)—1-w, lat. 47° 23' 30", long. 123° 52' 04".
- Quinault**—K12CL, Quinault TV Inc., Quinault, WA 98575 (KOIN Ch. 6 Portland, OR)—1-w, lat. 47° 23' 30", long. 123° 52' 04".
- Quincy**—K21AJ, Quincy Valley TV Inc., 211 C St. SW, Quincy, WA 98848 (KREM-TV Ch. 2 Spokane)—20-w, lat. 47° 19' 14", long. 119° 48' 00".
- Quincy**—K24AI, Quincy Valley TV Inc., 211 C St. SW, Quincy, WA 98848 (KXLY-TV Ch. 4 Spokane)—100-w, lat. 47° 19' 14", long. 119° 48' 00".
- *Quincy**—K33EH, Quincy Valley TV Inc., 731 F St. SE, Quincy, WA 98848 (KAYU-TV Ch. 28 Spokane)—100-w, lat. 47° 19' 14", long. 119° 48' 00".
- Quincy**—K48BY, Quincy Valley TV Inc., 206 H St. SE, Quincy, WA (KHQ-TV Ch. 6 Spokane)—100-w, lat. 47° 19' 14", long. 119° 48' 00".
- Quincy**—K50BO, Quincy Valley TV Inc., 211 C St. SW, Quincy, WA 98848 (KSPS-TV Ch. 7 Spokane)—20-w, lat. 47° 19' 14", long. 119° 48' 00".
- Rainier**—See K68DZ, Longview.
- Rice**—See K08HY, Marcus-Evans.
- Rice**—See K10GJ, Marcus-Evans.
- Rice**—See K13IQ, Marcus-Evans.
- Richland, Kennewick & Pasco**—K49CN, Triac Communications, Box 8115, S. 4600 Regal St., Spokane, WA 99203 (KTBN-TV Ch. 40 Santa Ana-Los Angeles, CA)—100-w, lat. 46° 14' 10", long. 119° 19' 15".
- Riverside**—K08CY, TV Reception Improvement District 1, Box 111, Okanogan, WA 98840 (KHQ-TV Ch. 6 Spokane)—1-w, lat. 48° 29' 50", long. 119° 30' 45".
- Riverside**—K10DM, TV Reception Improvement District 1, Box 111, Okanogan, WA 98840 (KXLY-TV Ch. 4 Spokane)—1-w, lat. 48° 29' 50", long. 119° 30' 45".
- Riverside**—K12CV, TV Reception Improvement District 1, Box 111, Okanogan, WA 98840 (KREM-TV Ch. 2 Spokane)—1-w, lat. 48° 29' 50", long. 119° 30' 45".
- Riverside & vicinity**—K57BZ, TV Reception Improvement District 1, Okanogan County, Omak, WA (KSPS-TV Ch. 7 Spokane)—100-w, lat. 48° 29' 50", long. 119° 30' 45".
- Rock Island & Malaga**—K09CL, Apple Valley TV Assn., Box 582, Wenatchee, WA 98801 (KREM-TV Ch. 2 Spokane)—1-w, lat. 47° 22' 00", long. 120° 16' 35".
- Rock Island & Malaga**—K11CS, Apple Valley TV Assn., Box 582, Wenatchee, WA 98801 (KXLY-TV Ch. 4 Spokane)—1-w, lat. 47° 22' 00", long. 120° 16' 35".

Washington—Translators

- Rock Island & Malaga**—K13CO, Apple Valley TV Assn., Box 582, Wenatchee, WA 98801 (KHQ-TV Ch. 6 Spokane)—1-w, lat. 47° 22' 00", long. 120° 16' 35".
- Royal City**—See K55DJ, Moses Lake.
- Royal City**—See K58BL, Moses Lake.
- Royal City**—See K68BV, Moses Lake.
- Royal City, Moses Lake, Othello & Warden**—K52AF, Peoples TV Assn. Inc., Box AG, Moses Lake, WA 98837 (KSPS-TV Ch. 7 Spokane)—100-w, lat. 46° 48' 23", long. 119° 33' 25".
- San Poil Valley**—See K11QB, Keller.
- Seattle (Beach Drive area)**—K02EO, Third Avenue Television Inc., Box 655237, Communications Center, Dallas, TX 75265 (KIRO-TV Ch. 7 Seattle)—1-w, lat. 47° 34' 35", long. 122° 25' 02".
- Skyskomish**—K09LA, Upper Skyskomish Valley TV District, Skyskomish, WA 98288 (KOMO-TV Ch. 4 Seattle)—1-w, lat. 47° 41' 38", long. 121° 20' 07".
- Skyskomish**—K11LG, Upper Skyskomish Valley TV District, Skyskomish, WA 98288 (KING-TV Ch. 5 Seattle)—1-w, lat. 47° 41' 38", long. 121° 20' 07".
- Skyskomish**—K13LP, Upper Skyskomish Valley TV District, Skyskomish, WA 98288 (KIRO-TV Ch. 7 Seattle)—1-w, lat. 47° 41' 38", long. 121° 20' 07".
- Soap Lake**—See K60AE, Ephrata.
- Soap Lake, Ephrata & Wilson Creek**—K60AE, Peoples TV Assn. Inc., Box AG, Moses Lake, WA 98837 (KSPS-TV Ch. 7 Spokane)—10-w, lat. 47° 18' 56", long. 119° 35' 08".
- Soap Lake, Ephrata, Grant County Airport & Moses Lake**—K08CN, Peoples TV Assn. Inc., Box AG, Moses Lake, WA 98837 (KREM-TV Ch. 2 Spokane)—10-w, lat. 47° 24' 15", long. 119° 33' 01".
- Soap Lake, Ephrata, Grant County Airport & Moses Lake**—K11EY, Peoples TV Assn. Inc., Box AG, Moses Lake, WA 98837 (KXLY-TV Ch. 4 Spokane)—1-w, lat. 47° 24' 15", long. 119° 33' 01".
- Soap Lake, Ephrata, Grant County Airport & Moses Lake**—K13EP, Peoples TV Assn. Inc., Box AG, Moses Lake, WA 98837 (KHQ-TV Ch. 6 Spokane)—10-w, lat. 47° 24' 15", long. 119° 33' 01".
- South Wenatchee**—See K08CG, Malaga.
- South Wenatchee**—See K10CM, Malaga.
- South Wenatchee**—See K12CF, Malaga.
- Spokane**—See K09FZ, East Valley.
- Spokane**—K09NN, Spokane TV Inc., W. 500 Boone Ave., Spokane, WA 99201 (KXLY-TV Ch. 4 Spokane)—10-w, lat. 47° 43' 44", long. 117° 26' 12".
- Spokane**—See K11NU, East Valley.
- Spokane**—K55EB, Trinity Bcstg. Network Inc., Box C-11949, Santa Ana, CA 92711 (KTBN-TV Ch. 40 Santa Ana-Los Angeles, CA)—lat. 47° 41' 40", long. 117° 20' 03".
- Spokane (NW section)**—K10KI, Spokane TV Inc., W. 500 Boone Ave., Spokane, WA 99201—1-w, lat. 47° 42' 30", long. 117° 28' 07".
- Spokane (west sections)**—K13HE, Spokane TV Inc., W. 500 Boone Ave., Spokane, WA 99201 (KXLY-TV Ch. 4 Spokane)—10-w, lat. 47° 40' 45", long. 117° 29' 30".
- Squillchuck**—K13EZ, Apple Valley TV Assn. Inc., Box 582, Wenatchee, WA 98801—1-w, lat. 47° 21' 05", long. 120° 19' 05".
- Squillchuck State Park**—K09FF, Apple Valley TV Assn., Box 582, Wenatchee, WA 98801 (KREM-TV Ch. 2 Spokane)—1-w, lat. 47° 21' 05", long. 120° 19' 05".
- Squillchuck State Park**—K11FJ, Apple Valley TV Assn., Box 582, Wenatchee, WA 98801 (KXLY-TV Ch. 4 Spokane)—1-w, lat. 47° 21' 05", long. 120° 19' 05".
- Stemilt**—See K65AU, Colocum.
- Stemilt, Colocum & Wenatchee**—K67CD, Apple Valley TV Assn. Inc., Box 582, Wenatchee, WA 98807 (KAYU-TV Ch. 28 Spokane; KSPS-TV Ch. 7 Spokane)—100-w, lat. 47° 16' 27", long. 120° 24' 18".
- Stemilt, Colocum & Wenatchee rural areas**—K63AO, Spokane Television Inc., 500 W. Boone Ave., Spokane, WA 99201 (KXLY-TV Ch. 4 Spokane)—100-w, lat. 47° 16' 27", long. 120° 24' 18".
- Stemilt, Colocum & Wenatchee rural areas**—K69BF, Mountain Licenses L.P., 2178 Commons Pkwy., Okemos, MI 48864 (KAYU-TV Ch. 28 Spokane)—100-w, lat. 47° 16' 27", long. 120° 24' 18".
- Stemilt, Colocum & Wenatchee rural areas**—K79BY, Apple Valley TV Assn. Inc., Box 582, Wenatchee, WA 98801—100-w, lat. 47° 16' 27", long. 120° 24' 18".
- Suncove**—See K47ES, Orondo.
- Suncrest**—See K11NT, Long Lake.
- Sunnyslope**—See K08CG, Malaga.
- Sunnyslope**—See K10CM, Malaga.
- Sunnyslope**—See K12CF, Malaga.
- Taholah**—K07HF, Quinault Tribal Council, Taholah, WA 98587 (KOMO-TV Ch. 4 Seattle)—1-w, lat. 47° 20' 25", long. 124° 16' 30".
- Taholah**—K09HM, Quinault Tribal Council, Taholah, WA 98587 (KING-TV Ch. 5 Seattle)—1-w, lat. 47° 20' 25", long. 124° 16' 30".
- Taholah**—K13HR, Quinault Tribal Council, Taholah, WA 98587 (KSTW Ch. 11 Seattle-Tacoma)—1-w, lat. 47° 20' 25", long. 124° 16' 30".
- Tonasket**—See K35BJ, Ellisford.
- *Tonasket**—K61GM, KSPS/Spokane School District No. 81, 3911 S. Regal St., Spokane, WA 98202 (KSPS-TV Ch. 7 Spokane)—100-w, lat. 48° 26' 58", long. 119° 18' 30".
- Tonasket-Ellisford**—K08CX, TV Reception District 1, Box 111, Okanogan, WA 98840 (KHQ-TV Ch. 6 Spokane)—10-w, lat. 48° 46' 53", long. 119° 23' 10".
- Tonasket-Ellisford**—K10DL, TV Reception Improvement District 1, Box 111, Okanogan, WA 98840 (KREM-TV Ch. 2 Spokane)—10-w, lat. 48° 46' 53", long. 119° 23' 10".
- Tonasket-Ellisford**—K12CX, TV Reception Improvement District 1, Box 111, Okanogan, WA 98840 (KXLY-TV Ch. 4 Spokane)—10-w, lat. 48° 46' 53", long. 119° 23' 10".
- Tonasket-Ellisford**—K67CL, TV Reception Improvement District 1, Box 111, Okanogan, WA 98840 (KSPS-TV Ch. 7 Spokane)—100-w, lat. 48° 46' 53", long. 119° 23' 10".
- Trout Lake**—K04GC, Trout Lake TV Assn., Box 133, Trout Lake, WA 98650 (KGW Ch. 8 Portland, OR)—1-w, lat. 45° 59' 56", long. 121° 29' 13".
- Trout Lake**—K05AP, Trout Lake TV Assn., Box 133, Trout Lake, WA 98650 (KPTV Ch. 12 Portland, OR)—1-w, lat. 45° 59' 45", long. 121° 28' 46".
- Trout Lake**—K09KW, Trout Lake TV Assn., Box 135, Trout Lake, WA 98650 (KOIN Ch. 6 Portland, OR)—1-w, lat. 46° 00' 20", long. 121° 29' 37".
- Tunk Valley**—See K07DG, Omak.
- Tunk Valley**—See K09DG, Omak.
- Tunk Valley**—See K11DM, Omak.
- Tunk Valley**—See K31AH, Omak.
- Tunk Valley, Ellisford & Oroville Pine Creek**—K69AY, TV Reception Improvement District 1, Box 470, Omak, WA 98841 (KSPS-TV Ch. 7 Spokane)—100-w, lat. 48° 27' 15", long. 119° 18' 30".
- Twisp**—See K08AY, Winthrop.
- Twisp**—See K10BD, Winthrop.
- Twisp**—See K12BA, Winthrop.
- Vancouver**—K04EI, Vancouver School District 37, 605 N. Devine Rd., Vancouver, WA 98661 (KCPQ Ch. 13 Tacoma-Seattle)—1-w, lat. 45° 37' 05", long. 122° 50' 03".
- Vancouver & Camas, OR**—K14HN, Cannel Communications L.P., Suite 975, 400 Perimeter Center Terrace NE, Atlanta, GA 30346 (KPDX Ch. 49 Vancouver)—1000-w, lat. 45° 41' 30", long. 122° 21' 40". Note: Licensed as LPTV.
- Vantage**—See K05JG, Beverly.
- Vantage & Beverly**—K07EC, Sentinel Bluff TV Inc., Box 233, Beverly, WA 99321 (KEPR-TV Ch. 19 Pasco-Kennewick-Richland)—10-w, lat. 46° 49' 04", long. 119° 53' 09".
- Vantage & Beverly**—K09EF, Sentinel Bluff TV Inc., Box 233, Beverly, WA 99321 (KVEV Ch. 42 Kennewick-Pasco-Richland)—10-w, lat. 46° 49' 04", long. 119° 53' 09".
- Vantage & Beverly**—K12EN, Sentinel Bluff TV Inc., Box 233, Beverly, WA 99321 (KNDU Ch. 25 Richland-Pasco-Kennewick)—10-w, lat. 46° 49' 04", long. 119° 53' 09".
- Wakefield**—See K08CW, Jackass Butte.
- Wakefield**—See K10DK, Jackass Butte.
- Wakefield**—See K12CW, Jackass Butte.
- Walla Walla**—K14HT, Apple Valley TV Assn. Inc., 1610 S. 24th Ave., Yakima, WA 98902 (KVEV Ch. 42 Kennewick-Pasco-Richland)—1000-w, lat. 45° 50' 25", long. 118° 17' 10".
- Walla Walla**—K17DJ, Citizens TV Inc., Box 2, Milton-Freewater, OR 97862 (KGW Ch. 8 Portland, OR)—100-w, lat. 45° 49' 55", long. 118° 15' 37". Note: Licensed as LPTV.
- Walla Walla**—K22BI, Blue Mountain Bcstg. Assoc. Inc., Box 205, College Place, WA 99324 (K45DA Ch. 45 College Place)—100-w, lat. 45° 59' 20", long. 118° 10' 29". Note: Licensed as LPTV.
- Walla Walla**—K27DD, Blue Mountain Bcstg. Assoc. Inc., Box 205, College Place, WA 99324 (K45DA Ch. 45 College Place)—100-w, lat. 45° 03' 44", long. 118° 23' 02". Note: Licensed as LPTV.
- Warden**—See K52AF, Royal City.
- Warden**—See K55DJ, Moses Lake.
- Warden**—See K58BL, Moses Lake.
- Warden**—See K68BV, Moses Lake.
- Wenatchee**—See K18AD, East Wenatchee.
- Wenatchee**—See K45AC, East Wenatchee.
- Wenatchee**—See K63AO, Stemilt.
- Wenatchee**—See K65AU, Colocum.
- Wenatchee**—See K67CD, Stemilt.
- Wenatchee**—See K69BF, Stemilt.
- Wenatchee**—See K79BY, Stemilt.

Translators—Washington

Wenatchee & vicinity—K61AY, Spokane School District No. 81, 3911 S. Regal St., Spokane, WA 98202 (KREM-TV Ch. 2 Spokane)—20-w, lat. 47° 19' 12", long. 120° 14' 18".

Wenatchee/East Wenatchee—K30AJ, Spokane Television Inc., W. 500 Boone Ave., Spokane, WA 99201 (KXLY-TV Ch. 4 Spokane)—100-w, lat. 47° 22' 52", long. 120° 17' 16". Note: Licensed as LPTV.

Westport, Copalis, Grayland, Ocean City, Ocean Shores, Ocosta & Pacific Beach—K08DL, Trans-Tel Co., 510 S. Evans, Aberdeen, WA 98520 (KOMO-TV Ch. 4 Seattle)—10-w, lat. 47° 03' 42", long. 124° 06' 50".

Westport, Copalis, Grayland, Ocean City, Ocean Shores, Ocosta & Pacific Beach—K10EK, Trans-Tel Co., 510 S. Evans, Aberdeen, WA 98520 (KING-TV Ch. 5 Seattle)—1-w, lat. 47° 03' 42", long. 124° 06' 50".

Westport, Copalis, Grayland, Ocean City, Ocean Shores, Ocosta & Pacific Beach—K12DO, Trans-Tel Co., 510 S. Evans, Aberdeen, WA 98520 (KIRO-TV Ch. 7 Seattle)—1-w, lat. 47° 03' 42", long. 124° 06' 50".

White River—See K53EI, Hood River, OR.

White Salmon—See K40AM, Hood River, OR.

White Salmon—See K68AJ, Hood River, OR.

Wilson Creek—See K60AE, Ephrata.

Winthrop & Twisp—K08AY, TV Reception District 2 of Okanogan County, Box 247, Twisp, WA 98856 (KREM-TV Ch. 2 Spokane)—5-w, lat. 48° 18' 56", long. 120° 06' 54".

Winthrop & Twisp—K10BD, TV Reception District 2 of Okanogan County, Box 247, Twisp, WA 98856 (KXLY-TV Ch. 4 Spokane)—5-w, lat. 48° 18' 56", long. 120° 06' 54".

Winthrop & Twisp—K12BA, TV Reception District 2 of Okanogan County, Box 247, Twisp, WA 98856 (KHQ-TV Ch. 6 Spokane)—5-w, lat. 48° 18' 56", long. 120° 06' 54".

Winton & Merritt—K03EC, W-M TV Assn., 18595 Karl Rd., Leavenworth, WA 98826 (KHQ-TV Ch. 6 Spokane)—1-w, lat. 47° 47' 00", long. 120° 48' 00".

Winton & Merritt—K05FN, W-M TV Assn., 18595 Karl Rd., Leavenworth, WA 98826 (KXLY-TV Ch. 4 Spokane)—1-w, lat. 47° 47' 00", long. 120° 48' 00".

Wishka Valley—See K08GS, Aberdeen.

Yakima—K68EB, Salmon River Communications Ltd. Partnership, Box 30028, Spokane, WA 99223 (KAYU-TV Ch. 28 Spokane)—1000-w, lat. 46° 31' 56", long. 120° 29' 00". Note: Licensed as LPTV.

West Virginia

Charleston—W45AZ, National Minority TV Inc., Box C-11951, Santa Ana, CA 92711 (KTBN-TV Ch. 40 Santa Ana-Los Angeles, CA)—1000-w, lat. 38° 22' 36", long. 81° 41' 09".

Georges Run Road—W13AW, Short Gap TV Assn., Rte. 2, Keyser, WV 26726 (WJAC-TV Ch. 6 Johnstown, PA)—5-w, lat. 39° 31' 17", long. 78° 51' 19".

Grant County—See W48AA, Keyser.

Hampshire—W41AO, West Virginia Educational Bcstg. Authority, 600 Capitol St., Charleston, WV 25301 (WNPB-TV Ch. 24 Morgantown)—lat. 39° 27' 03", long. 78° 20' 53".

Huntington—W55AT, Channel America LPTV Holdings Inc., Suite 804, 24 W. 57th St., New York, NY 10019 (KUSK Ch. 7 Prescott-Phoenix, AZ)—100-w, lat. 38° 25' 16", long. 82° 26' 04". Note: Licensed as LPTV. Requests CP for change from Ch. 55 to Ch. 14. BPTTL-890303IA.

Keyser, Grant County & Mineral County (rural area)—W48AA, West Virginia Educational Bcstg. Authority, Box AH, Beckley, WV 25802-2831 (WNPB-TV Ch. 24 Morgantown)—1000-w, lat. 39° 22' 55", long. 79° 04' 46".

Martinsburg—W44AA, West Virginia Educational Bcstg. Authority, Box AH, Beckley, WV 25802-2831 (WNPB-TV Ch. 24 Morgantown)—1000-w, lat. 39° 27' 35", long. 78° 03' 49".

Mathias—W17AL, Hardy County Rural Development Authority, County Courthouse, Washington St., Moorefield, WV 26836 (WNPB-TV Ch. 24 Morgantown)—10-w, lat. 38° 49' 15", long. 78° 53' 56".

Mineral County—See W48AA, Keyser.

Moorefield—W46BR, Valley TV Cooperative Inc., Box 151, Moorefield, WV 26836 (WTTG Ch. 5 Washington, DC)—20-w, lat. 38° 58' 57", long. 78° 54' 31".

Moorefield—W50BD, Valley TV Cooperative Inc., Box 151, Moorefield, WV 26836 (WUSA Ch. 9 Washington, DC)—10-w, lat. 38° 58' 57", long. 78° 54' 31".

Moorefield—W54BG, Valley TV Cooperative Inc., Box 151, Moorefield, WV 26836 (WJAC-TV Ch. 6 Johnstown, PA)—10-w, lat. 38° 58' 57", long. 78° 54' 31".

Parkersburg—W57AG, West Virginia Educational Bcstg. Authority, Box AH, Beckley, WV 25802-2831 (WPBY-TV Ch. 33 Huntington)—1000-w, lat. 39° 12' 43", long. 81° 35' 31".

Princeton—W34BX, Act III Bcstg. License Corp., Suite 500, 1999 Ave. of the Stars, Los Angeles, CA 90067 (WVAH-TV Ch. 11 Charleston-Huntington)—1000-w, lat. 37° 35' 24", long. 81° 06' 53".

Romney—W69AC, West Virginia Educational Bcstg. Authority, Box AH, Beckley, WV 25802-2831 (WNPB-TV Ch. 24 Morgantown)—100-w, lat. 39° 18' 56", long. 78° 43' 04".

Wardensville—W15AD, Hardy County Rural Development Authority, County Courthouse, Washington St., Moorefield, WV 26836 (WNPB-TV Ch. 24 Morgantown)—100-w, lat. 39° 06' 59", long. 78° 28' 25".

Wheeling—W41AA, West Virginia Educational Bcstg. Authority, Box AH, Beckley, WV 25802-2831 (WNPB-TV Ch. 24 Morgantown)—1000-w, lat. 40° 03' 41", long. 80° 45' 08".

Wheeling—W62BW, Abacus Television, No. 101, 1801 Columbia Rd. NW, Washington, DC 20009-2031 (W69CC Ch. 69 Pittsburgh, PA)—1000-w, lat. 40° 04' 58", long. 80° 46' 18". Note: Licensed as LPTV.

Wisconsin

Adams & Friendship—W64AU, State of Wisconsin-Educational Communications Board, 3319 W. Beltline Hwy., Madison, WI 53713 (WHRM-TV Ch. 20 Wausau)—1000-w, lat. 43° 59' 16", long. 89° 49' 05". Note: Licensed as LPTV.

Bloomington—W49AG, State of Wisconsin-Educational Communications Board, 3319 W. Beltline Hwy., Madison, WI 53713 (WHLA-TV Ch. 31 La Crosse)—100-w, lat. 42° 54' 12", long. 90° 57' 01".

Darlington—W56AB, City of Darlington, 530 Washington St., Darlington, WI 53530 (WMTV Ch. 15 Madison)—100-w, lat. 42° 40' 47", long. 90° 07' 37".

Darlington—W67AC, City of Darlington, 530 Washington St., Darlington, WI 53530 (WHA-TV Ch. 21 Madison)—100-w, lat. 42° 40' 47", long. 90° 07' 37".

Darlington—W69AB, City of Darlington, 530 Washington St., Darlington, WI 53530 (WKOW-TV Ch. 27 Madison)—100-w, lat. 42° 40' 47", long. 90° 07' 37".

Ellison Bay—See W55AO, Washington Island Twp..

Fence & Florence—W54AR, State of Wisconsin-Educational Communications Board, 3319 W. Beltline Hwy., Madison, WI 53713 (WPNE Ch. 38 Green Bay)—100-w, lat. 45° 44' 13", long. 88° 25' 43".

Florence—See W54AR, Fence.

Fond du Lac—W75AJ, Nationwide Communications Inc., 115 S. Jefferson St., Green Bay, WI 54301 (WBAY-TV Ch. 2 Green Bay)—100-w, lat. 43° 43' 58", long. 88° 26' 28".

Friendship—See W64AU, Adams.

Grantsburg—W39AF, State of Wisconsin-Educational Communications Board, 3319 W. Beltline Hwy., Madison, WI 53713 (WHWC-TV Ch. 28 Menomonie)—100-w, lat. 45° 50' 24", long. 92° 28' 22".

La Crosse—W67CH, KTTC Television Inc., 601 First Ave. SW, Rochester, MN 55902 (KTTC Ch. 10 Rochester, MN)—1-w, lat. 43° 45' 25", long. 91° 17' 40".

Ladysmith—W63AR, Hubbard Bcstg. Inc., 3415 University Ave., St. Paul, MN 55114 (KSTP-TV Ch. 5 St. Paul-Minneapolis, MN)—100-w, lat. 45° 25' 30", long. 91° 09' 31".

Madison—W33AX, Trinity Broadcasting Network Inc., Box C-11949, Santa Ana, CA 92411—1000-w, lat. 43° 12' 37", long. 89° 35' 57".

Milwaukee—W46AR, Weigel Bcstg. Co., 141 W. Jackson Blvd., Chicago, IL 60604 (WCIU-TV Ch. 26 Chicago, IL)—1000-w, lat. 43° 02' 20", long. 87° 55' 04". Note: Licensed as LPTV.

Milwaukee—W65BT, Weigel Bcstg. Co., 141 W. Jackson Blvd., Chicago, IL 60604 (WCIU-TV Ch. 26 Chicago, IL)—100-w, lat. 43° 02' 10", long. 87° 54' 05". Note: Licensed as LPTV.

River Falls—W55AP, State of Wisconsin-Educational Communications Board, 3319 W. Beltline Hwy., Madison, WI 53713 (WHWC-TV Ch. 28 Menomonie)—100-w, lat. 44° 54' 10", long. 92° 41' 27".

Sayner & Vilas County—W57AR, Forward Television Corp. I, Box 8088, Wausau, WI 54402 (WSAW-TV Ch. 7 Wausau)—1000-w, lat. 46° 01' 55", long. 89° 31' 48".

Spooner—W57AS, Hubbard Bcstg. Inc., 3415 University Ave., St. Paul, MN 55114 (KSTP-TV Ch. 5 St. Paul-Minneapolis, MN)—100-w, lat. 45° 50' 54", long. 91° 54' 48".

Sturgeon Bay—W22BW, Aries Telecommunications Corp., 1391 North Rd., Green Bay, WI 54313 (WGBA Ch. 26 Green Bay)—1000-w, lat. 44° 54' 14", long. 87° 21' 03". Note: Licensed as LPTV.

Upper Door County—See W55AO, Washington Island Twp.

Vilas County—See W57AR, Sayner.

Washington Island Twp., Ellison Bay & Upper Door County—W55AO, State of Wisconsin-Educational Communications Board, 3319 W. Beltline Hwy., Madison, WI 53713 (WPNE Ch. 38 Green Bay)—100-w, lat. 45° 13' 00", long. 87° 03' 49".

Wausau—W27AU, Northland Television Inc., Trunk G, S. Oneida Ave., Rhinelander, WI 54501 (WJFW-TV Ch. 12 Rhinelander-Wausau)—1000-w, lat. 44° 53' 17", long. 89° 39' 07".

Wyoming

Arion, Auburn, Fairview, Grover & Smoot—K110M, Star Valley TV System Inc., Box 114, Afton, WY 83110 (KIDK Ch. 3 Idaho Falls-Pocatello-Blackfoot, ID)—1-w, lat. 42° 38' 10", long. 110° 59' 30".

- Alta**—See K02KD, Driggs, ID.
- Alta**—See K07QC, Driggs, ID.
- Arapahoe**—See K03ER, Riverton.
- Arapahoe**—See K05FT, Riverton.
- Arapahoe & rural area**—See K07UZ, Riverton.
- Arvada & Horse Creek**—K08GH, Arvada TV Assn., Arvada, WY 82831 (KTWO-TV Ch. 2 Casper)—1-w, lat. 44° 37' 24", long. 106° 05' 59".
- Auburn**—See K110M, Afton.
- Baggs**—See K08BM, Lower Snake River, CO.
- Banner**—See K05AW, Story.
- Bear River**—See K06IF, Uinta County.
- Beaver Ridge, Cora, Daniel, Green River & Pinedale area**—K05DK, Cora Peak TV Assn., Box 98, Daniel, WY 83113 (KTWO-TV Ch. 2 Casper)—10-w, lat. 42° 55' 09", long. 110° 00' 52".
- Bedford**—See K05GJ, Thayne.
- Bedford**—See K07PB, Thayne.
- Bedford**—See K12LI, Thayne.
- Big Goose**—See K04FD, Ranchester.
- Big Goose Community**—See K06AT, Sheridan.
- Big Laramie Valley, Bosler & Laramie**—K03CR, Laramie Plains Antenna TV Assn. Inc., Box 188, Laramie, WY 82070 (KUSA-TV Ch. 9 Denver, CO)—10-w, lat. 41° 14' 16", long. 105° 27' 48".
- Big Laramie Valley, Bosler & Laramie**—K10FQ, Laramie Plains Antenna TV Assn. Inc., Box 188, Laramie, WY 82070 (KCNC-TV Ch. 4 Denver, CO)—10-w, lat. 41° 14' 16", long. 105° 27' 48".
- Big Laramie Valley, Bosler & Laramie**—K12FY, Laramie Plains Antenna TV Assn. Inc., Box 188, Laramie, WY 82070 (KCNC-TV Ch. 4 Denver, CO)—10-w, lat. 41° 14' 16", long. 105° 27' 48".
- Big Piney**—See K04FV, La Barge.
- Big Piney**—K10HO, Upper Green River TV System, Box 98, Big Piney, WY 83113 (KTVX Ch. 4 Salt Lake City, UT)—10-w, lat. 42° 34' 11", long. 109° 54' 39".
- Big Piney & Sublette County rural**—K24DA, Sublette County, Box 98, Big Piney, WY 83113 (KCWC-TV Ch. 4 Lander-Riverton)—20-w, lat. 42° 34' 11", long. 109° 54' 39".
- Big Piney, Boulder, Cottonwood Creek, Daniel, East Fork River, El Paso Natural Gas Camp, Fork River (rural), Horse Creek & Speedway Road**—K07HM, Upper Green River TV System, Box 98, Big Piney, WY 83113 (KTWO-TV Ch. 2 Casper)—1-w, lat. 42° 34' 11", long. 109° 54' 39".
- Big Piney, Boulder, Cottonwood Creek, Daniel, East Fork River, El Paso Natural Gas Camp, Fork River (rural), Horse Creek & Speedway Road**—K12AH, Upper Green River TV System, Box 98, Big Piney, WY 83113 (KIDK Ch. 3 Idaho Falls-Pocatello-Blackfoot, ID)—1-w, lat. 42° 34' 11", long. 109° 54' 39".
- Bigelow Beach area**—K36DD, Daggett County TV Dept., County Courthouse, Manila, UT 84046 (KSL-TV Ch. 5 Salt Lake City, UT)—20-w, lat. 41° 21' 01", long. 110° 54' 24".
- Bigelow Beach area**—K388Z, Daggett County TV Dept., County Courthouse, Manila, UT 84046 (KUTV Ch. 2 Salt Lake City, UT)—20-w, lat. 41° 21' 01", long. 110° 54' 24".
- Bigelow Beach area**—K40BX, Daggett County TV Dept., County Courthouse, Manila, UT 84046 (KTVX Ch. 4 Salt Lake City, UT)—20-w, lat. 41° 21' 01", long. 110° 54' 24".
- Bondurant**—K69DD, Eastern Bcstg. Corp., Suite 300, 1155 U.S. Hwy. 1, Juno Beach, FL 33408 (KTWO-TV Ch. 2 Casper)—100-w, lat. 43° 06' 22", long. 110° 13' 46".
- Bondurant area**—K11MJ, Hoback Basin TV, Bondurant, WY 82922 (KIDK Ch. 3 Idaho Falls-Pocatello-Blackfoot, ID)—1-w, lat. 43° 10' 05", long. 110° 20' 30".
- Bondurant area**—K13NB, Hoback Basin TV, Bondurant, WY 82922 (KTWO-TV Ch. 2 Casper; KIFI-TV Ch. 8 Idaho Falls-Pocatello-Blackfoot, ID)—1-w, lat. 43° 10' 05", long. 110° 20' 30".
- Bosler**—See K03CR, Big Laramie Valley.
- Bosler**—See K10FQ, Big Laramie Valley.
- Bosler**—See K12FY, Big Laramie Valley.
- Boulder**—See K07HM, Big Piney.
- Boulder**—See K12AH, Big Piney.
- Buffalo**—K06HM, Buffalo TV Assn., 80 S. Main St., Buffalo, WY 82834 (KTWO-TV Ch. 2 Casper)—10-w, lat. 44° 20' 25", long. 106° 48' 22".
- Buffalo**—K09KS, Buffalo TV Assn., 80 S. Main St., Buffalo, WY 82834 (KGWC-TV Ch. 14 Casper)—10-w, lat. 44° 20' 25", long. 106° 48' 22".
- Buffalo**—K13LI, Buffalo TV Assn., 80 S. Main St., Buffalo, WY 82834 (KHSD-TV Ch. 11 Lead, SD)—10-w, lat. 44° 20' 25", long. 106° 48' 22".
- California Oil Camp**—See K06FD, La Barge.
- California Oil Camp**—See K09J, La Barge.
- Calpet**—See K06FD, La Barge.
- Calpet**—See K09J, La Barge.
- Campbell County**—See K08AA, Wyodak.
- Carbon County**—See K56AV, Rawlins.
- Carbon County**—See K58AM, Rawlins.
- Carlisle**—See K07GL, Hulett.
- Carlisle**—See K09AC, Sundance.
- Carlisle, Inyan Cara, Sundance & Williams Divide**—K12AD, Sundance Community TV Assn., Sundance, WY (KOTA-TV Ch. 3 Rapid City, SD)—1-w, lat. 44° 23' 18", long. 104° 22' 33".
- Carter**—K08HB, Upper Bear River TV Service, Box 547, Evanston, WY (KTVX Ch. 4 Salt Lake City, UT)—10-w, lat. 41° 21' 14", long. 110° 54' 38".
- Carter**—K10HR, Upper Bear River TV Service, Box 547, Evanston, WY (KUTV Ch. 2 Salt Lake City, UT)—10-w, lat. 41° 21' 14", long. 110° 54' 38".
- Carter**—K12ID, Upper Bear River TV Service, Box 547, Evanston, WY (KSL-TV Ch. 5 Salt Lake City, UT)—10-w, lat. 41° 21' 14", long. 110° 54' 38".
- Casper**—K06KH, Casper Community College District, 125 College Dr., Casper, WY 82601 (KCWC-TV Ch. 4 Lander-Riverton)—100-w, lat. 42° 44' 26", long. 106° 21' 34".
- Casper, Glenrock, Midwest & rural areas**—K20AB, Hi Ho Bcstg. Corp. of Wyoming, 244 Railway Plaza, Riverton, WY 82501 (KFNE Ch. 10 Riverton)—1000-w, lat. 42° 44' 12", long. 106° 18' 28".
- Cheyenne**—K49AY, Echonet Corp., 9805 E. Iliff, Denver, CO 80231 (KUBD Ch. 59 Denver, CO)—lat. 41° 08' 04", long. 104° 49' 02". Note: Licensed as LPTV.
- Clareton**—K68DC, Stauffer Communications Inc., Box 170, Casper, WY 82602 (KGWC-TV Ch. 14 Casper)—100-w, lat. 43° 42' 09", long. 105° 06' 05".
- Clark & rural area**—K07QA, Park County, Box 110, Cody, WY 82414 (KRMA-TV Ch. 6 Denver, CO)—10-w, lat. 44° 56' 20", long. 109° 07' 00".
- Clark & rural area**—K09OH, Park County, Box 110, Cody, WY 82414 (KULR-TV Ch. 8 Billings, MT)—10-w, lat. 44° 56' 20", long. 109° 07' 00".
- Clark & rural area**—K11PK, Park County, Box 110, Cody, WY 82414 (KTWO-TV Ch. 2 Casper)—10-w, lat. 44° 56' 20", long. 109° 07' 00".
- Clark & rural area**—K13QA, Park County, Box 110, Cody, WY 82414 (KTVQ Ch. 2 Billings, MT)—10-w, lat. 44° 56' 20", long. 109° 07' 00".
- Clarks Fork**—See K11GE, Cooke City, MT.
- Clarks Fork**—See K11QL, Sunlight Basin.
- Clarks Fork**—See K13FW, Cooke City, MT.
- Clarks Fork & Sugarloaf Mountain areas**—K02LH, Park County, Box 110, Cody, WY 82414 (KRMA-TV Ch. 6 Denver, CO)—10-w, lat. 44° 53' 37", long. 109° 38' 22".
- Clarks Fork & Sugarloaf Mountain areas**—K06KT, Park County, Box 110, Cody, WY 82414 (KTWO-TV Ch. 2 Casper)—10-w, lat. 44° 53' 37", long. 109° 38' 22".
- Clarks Fork Canyon**—See K04DB, Sunlight Basin.
- Clarks Fork Canyon & Sunlight Basin areas**—K05CC, Park County, Box 110, Cody, WY 82414 (KULR-TV Ch. 8 Billings, MT; KSVI Ch. 6 Billings, MT)—10-w, lat. 44° 45' 25", long. 109° 22' 21".
- Clarks Fork (Yellowstone River) & Sugarloaf Mountain areas**—K07GG, Park County, Box 110, Cody, WY 82414 (KTVQ Ch. 2 Billings, MT)—1-w, lat. 44° 53' 42", long. 109° 38' 12".
- Clarks Fork (Yellowstone River) & Sugarloaf Mountain areas**—K09GI, Park County, Box 110, Cody, WY 82414 (KULR-TV Ch. 8 Billings, MT)—1-w, lat. 44° 53' 42", long. 109° 38' 12".
- Clear Creek**—See K08JU, Clearmont.
- Clearmont & Clear Creek area**—K08JU, Clearcreek TV Booster Assn., Box 66, Clearmont, WY 82835 (KTWO-TV Ch. 2 Casper)—1-w, lat. 44° 41' 42", long. 106° 22' 10".
- Cody**—K06AZ, Cody TV Club, Box 327, Cody, WY 82414 (KULR-TV Ch. 8 Billings, MT)—1-w, lat. 44° 29' 43", long. 109° 07' 42".
- Cody**—K11BZ, Cody TV Club, Box 327, Cody, WY 82414 (KTVQ Ch. 2 Billings, MT)—1-w, lat. 44° 29' 43", long. 109° 07' 42".
- Cody**—K13GJ, Cody TV Club, Box 327, Cody, WY 82414 (KTWO-TV Ch. 2 Casper)—1-w, lat. 44° 29' 44", long. 109° 09' 14".
- Cody**—K15AD, Rob-Art Inc., Box 85, Cody, WY 82414 (KOUS-TV Ch. 4 Hardin-Billings, MT)—100-w, lat. 44° 29' 48", long. 109° 09' 07".
- Cody**—K45BW, Park County, c/o M. Fontaine, Box 160, Cody, WY 82414 (KGWL-TV Ch. 5 Lander-Riverton)—100-w, lat. 44° 36' 25", long. 108° 51' 30".
- Cody, Powell & rural area**—K47AD, Park County, c/o M. Fontaine, Box 160, Cody, WY 82414 (KULR-TV Ch. 8 Billings, MT)—

Translators—Wyoming

- 100-w, lat. 44° 36' 25", long. 108° 51' 30".
- Cody, Powell & rural area**—K49AI, Park County, c/o M. Fontaine, Box 160, Cody, WY 82414 (KRMA-TV Ch. 6 Denver, CO)—100-w, lat. 44° 36' 25", long. 108° 51' 30".
- Cody, Powell & rural area**—K51AK, Park County, c/o M. Fontaine, Box 160, Cody, WY 82414 (KTWO-TV Ch. 2 Casper)—100-w, lat. 44° 36' 25", long. 108° 51' 30".
- Cody, Powell & rural area**—K53AL, Park County, c/o M. Fontaine, Box 160, Cody, WY 82414 (KULR-TV Ch. 8 Billings, MT; KSVI Ch. 6 Billings, MT)—100-w, lat. 44° 36' 25", long. 108° 51' 30".
- Cody, Powell & rural area**—K55CA, Park County, c/o M. Fontaine, Box 160, Cody, WY 82414 (KTVO Ch. 2 Billings, MT)—100-w, lat. 44° 36' 25", long. 108° 51' 30".
- Cokeville**—K08HM, All West Communications Inc., 50 West 100 North, Kamas, UT 84036 (KUTV Ch. 2 Salt Lake City, UT)—1-w, lat. 41° 59' 02", long. 110° 50' 08".
- Cokeville**—K10IF, All West Communications Inc., 50 West 100 North, Kamas, UT 84036 (KTVX Ch. 4 Salt Lake City, UT)—1-w, lat. 41° 59' 02", long. 110° 50' 08".
- Cokeville**—K13FS, All West Communications Inc., 50 West 100 North, Kamas, UT 84036 (KSL-TV Ch. 5 Salt Lake City, UT)—1-w, lat. 41° 59' 02", long. 110° 50' 08".
- Cora**—See K05DK, Beaver Ridge.
- Cottonwood Creek**—See K07HM, Big Piney.
- Cottonwood Creek**—See K12AH, Big Piney.
- Daniel**—See K05DK, Beaver Ridge.
- Daniel**—See K07HM, Big Piney.
- Daniel**—See K12AH, Big Piney.
- Dayton & Tongue River**—K05AC, Dayton TV Assn., Box 123, Dayton, WY 82836 (KTVO Ch. 2 Billings, MT)—1-w, lat. 44° 51' 57", long. 107° 14' 57".
- Dayton, Tongue River & Wyrarno**—K10AE, Dayton TV Assn., Box 123, Dayton, WY 82836 (KULR-TV Ch. 8 Billings, MT)—1-w, lat. 44° 51' 57", long. 107° 14' 57".
- Diamond Basin**—K04DA, Park County, Box 160, Cody, WY 82414 (KTVO Ch. 2 Billings, MT)—10-w, lat. 44° 29' 29", long. 109° 10' 08".
- Douglas**—K04DE, Douglas Entertainment Co., Box 14, Rte. 1, Douglas, WY 82633 (KGWC-TV Ch. 14 Casper)—1-w, lat. 42° 43' 06", long. 105° 18' 51".
- Douglas**—K09KO, Douglas Entertainment Co., Box 14, Rte. 1, Douglas, WY 82633 (KDUH-TV Ch. 4 Scottsbluff, NE)—1-w, lat. 42° 39' 46", long. 105° 23' 36".
- Douglas**—K11RN, First National Entertainment Corp., Bldg. A, 4700 N. State Rd. 7, Fort Lauderdale, FL 33319 (KFNB Ch. 20 Casper)—10-w, lat. 42° 45' 52", long. 105° 25' 03".
- Dry Lake, Point of Rocks & Thayer Junction**—K07PJ, Upper Bear River TV Service, Box 1947, Evanston, WY 82930 (KUTV Ch. 2 Salt Lake City, UT)—5-w, lat. 41° 29' 36", long. 109° 20' 27".
- Dry Lake, Point of Rocks & Thayer Junction**—K09MJ, Upper Bear River TV Service, Box 1947, Evanston, WY 82930 (KSL-TV Ch. 5 Salt Lake City, UT)—5-w, lat. 41° 29' 36", long. 109° 20' 27".
- Dry Lake, Point of Rocks & Thayer Junction**—K11MR, Upper Bear River TV Service, Box 1947, Evanston, WY 82930 (KTVX Ch. 4 Salt Lake City, UT)—5-w, lat. 41° 29' 36", long. 109° 20' 27".
- Dubois**—K04AF, Dubois Community TV Club, Dubois, WY (KGWC-TV Ch. 14 Casper)—1-w, lat. 43° 29' 20", long. 109° 38' 00".
- Dubois**—K07HP, Dubois Community TV Club, Dubois, WY (KTWO-TV Ch. 2 Casper)—1-w, lat. 43° 29' 20", long. 109° 40' 20".
- Dubois**—K25AU, Central Wyoming College, 2660 Peck Ave., Riverton, WY 82501 (KGWC-TV Ch. 4 Lander-Riverton)—100-w, lat. 43° 29' 58", long. 109° 41' 16".
- East Fork River**—See K07HM, Big Piney.
- East Fork River**—See K12AH, Big Piney.
- Edgerton, Linch & Midwest**—K07NZ, Salt Creek TV Assn. Inc., Box 179, Midwest, WY 82643 (KHSD-TV Ch. 11 Lead, SD)—10-w, lat. 43° 28' 58", long. 106° 09' 49".
- El Paso Natural Gas Camp**—See K07HM, Big Piney.
- El Paso Natural Gas Camp**—See K12AH, Big Piney.
- Elmo**—See K08EH, Medicine Bow.
- Emigrant**—K19CO, Paradise Valley TV District, Box 152, Livingston, MT 59047 (KSVI Ch. 6 Billings, MT)—lat. 45° 20' 07", long. 110° 41' 22".
- Encampment**—K06BR, Elk Mountain TV Co., Saratoga, WY 84701 (KGWN-TV Ch. 5 Cheyenne)—10-w, lat. 41° 17' 10", long. 106° 44' 00".
- Encampment**—K08GP, Elk Mountain TV Co., Saratoga, WY 84701 (KTWO-TV Ch. 2 Casper)—10-w, lat. 41° 17' 10", long. 106° 44' 00".
- Etna**—See K05GJ, Thayne.
- Etna**—See K07PB, Thayne.
- Etna**—See K12LI, Thayne.
- Evanston**—See K06IF, Uinta County.
- Evanston**—See K09JL, Upper Bear River Valley.
- Evanston**—See K11JQ, Upper Bear River Valley.
- Evanston**—See K13JV, Upper Bear River Valley.
- Evanston**—K19CP, Larry H. Miller Communications Corp., 5650 S. State St., Murray, UT 84107 (KJZZ-TV Ch. 14 Salt Lake City, UT)—100-w, lat. 41° 21' 09", long. 110° 54' 26".
- Evanston**—K23DS, Wyoming Communications Corp., 224 Hayden Ave., Evanston, WY 82930 (KUTV Ch. 2 Salt Lake City, UT)—100-w, lat. 41° 21' 06", long. 110° 54' 20".
- Evanston**—K28DV, Wyoming Communications Corp., 224 Hayden Ave., Evanston, WY 82930 (KTVX Ch. 4 Salt Lake City, UT)—100-w, lat. 41° 21' 06", long. 110° 54' 20".
- Evanston**—K32DS, Wyoming Communications Corp., 224 Hayden Ave., Evanston, WY 82930 (KSL-TV Ch. 5 Salt Lake City, UT)—100-w, lat. 41° 21' 06", long. 110° 54' 20".
- Fairview**—See K110M, Afton.
- Fontenelle**—See K06FD, La Barge.
- Fontenelle**—See K09IJ, La Barge.
- Fork River**—See K07HM, Big Piney.
- Fork River**—See K12AH, Big Piney.
- Fort Bridger**—See K07LS, Little America.
- Fort Bridger**—See K09DI, Mountain View.
- Fort Bridger**—See K11DN, Mountain View.
- Fort Bridger**—See K13DH, Mountain View.
- Fort MacKenzie**—See K06AT, Sheridan.
- Fort MacKenzie**—See K10KP, Sheridan.
- Freedom**—See K05GJ, Thayne.
- Freedom**—See K07PB, Thayne.
- Freedom**—See K12LI, Thayne.
- Freedom**—K31DC, Lower Star Valley Non-Profit TV Assn., Box 123, Freedom, WY 83120 (KISU-TV Ch. 10 Pocatello, ID)—20-w, lat. 43° 01' 23", long. 111° 04' 21".
- Freedom**—K66DU, Lower Star Valley Non-Profit TV Assn., Box 123, Freedom, WY 83120 (KTWO-TV Ch. 2 Casper)—1-w, lat. 43° 06' 40", long. 111° 07' 25".
- *Freedom-Etna**—K33DS, Lower Star Valley TV Assn., Box 123, Freedom, WY 83120 (KTWO-TV Ch. 2 Casper)—20-w, lat. 43° 01' 23", long. 111° 04' 21".
- Fremont County**—See K03ER, Riverton.
- Fremont County**—See K05FT, Riverton.
- Garland**—See K05AB, Powell.
- Garland**—See K12AE, Powell.
- Gillette**—K04AB, Gillette TV Assn., Box 786, Gillette, WY 82716 (KTWO-TV Ch. 2 Casper)—1-w, lat. 44° 17' 30", long. 105° 30' 00".
- Gillette**—K06JM, Duhamel Bcstg. Enterprises, Box 1760, Rapid City, SD 57709 (KOTA-TV Ch. 3 Rapid City, SD)—10-w, lat. 44° 17' 58", long. 105° 34' 04".
- Gillette**—See K08AA, Wyodak.
- Gillette**—K16AE, Stauffer Communications Inc., 304 N. Center St., Casper, WY 82601 (KGWC-TV Ch. 14 Casper)—100-w, lat. 44° 12' 33", long. 105° 28' 05". Note: Licensed as LPTV.
- Gillette**—K28CH, Central Wyoming College, 2660 Peck Ave., Riverton, WY 82501 (KGWC-TV Ch. 4 Lander-Riverton)—1000-w, lat. 44° 18' 17", long. 105° 33' 53". Note: Licensed as LPTV.
- Glenrock**—See K20AB, Casper.
- Granger**—K03ES, Upper Bear River TV Service, Box 1947, Evanston, WY 82930 (KSL-TV Ch. 5 Salt Lake City, UT)—5-w, lat. 41° 28' 15", long. 110° 01' 45".
- Granger**—K06IW, Upper Bear River TV Service, Box 1947, Evanston, WY 82930 (KTVX Ch. 4 Salt Lake City, UT)—5-w, lat. 41° 28' 15", long. 110° 01' 45".
- Granger**—K07OI, Upper Bear River TV Service, Box 1947, Evanston, WY 82930 (KUTV Ch. 2 Salt Lake City, UT)—5-w, lat. 41° 28' 15", long. 110° 01' 45".
- Granger**—See K69BY, Little America.
- Green River**—See K05DK, Beaver Ridge.
- Grover**—See K110M, Afton.
- Hanna**—See K08EH, Medicine Bow.
- Hoback Junction**—K11LL, Retlaw Enterprises Inc., Box 2008, 1255 E. 17th St., Idaho Falls, ID 83401 (KIDK Ch. 3 Idaho Falls-Pocatello-Blackfoot, ID)—1-w, lat. 43° 22' 00", long. 110° 44' 00".
- Hoback Junction**—K13LY, The Post Co., Box 1800, Idaho Falls, ID 83401—1-w, lat. 43° 22' 00", long. 110° 44' 00".
- Horse Creek**—See K07HM, Big Piney.

- Horse Creek**—See K08GH, Arvada.
- Horse Creek**—See K12AH, Big Piney.
- Hudson & rural surrounding area**—K110I, Riverton-Fremont TV Club Inc., 113 S. 2nd E., Riverton, WY 82501 (KTWO-TV Ch. 2 Casper)—1-w, lat. 42° 53' 45", long. 108° 35' 00".
- Hudson & rural surrounding area**—K130Z, Riverton-Fremont TV Club Inc., 113 S. 2nd E., Riverton, WY 82501 (KCNC-TV Ch. 4 Denver, CO)—1-w, lat. 42° 53' 45", long. 108° 35' 00".
- Hulett**—K06GI, Hulett TV Club, Hulett, WY 82720 (KHSD-TV Ch. 11 Lead, SD)—1-w, lat. 44° 42' 40", long. 104° 38' 15".
- Hulett, Carlisle, New Haven & Oshota**—K07GL, Little Missouri Butte TV Assn., Hulett, WY (KTWO-TV Ch. 2 Casper)—1-w, lat. 44° 36' 25", long. 104° 46' 46".
- Inyan Gara**—See K09AC, Sundance.
- Inyan Gara**—See K12AD, Carlisle.
- Jackson**—K13FZ, The Post Co., Box 1800, Idaho Falls, ID 83401 (KIFI-TV Ch. 8 Idaho Falls-Pocatello-Blackfoot, ID)—10-w, lat. 43° 27' 10", long. 110° 45' 50".
- Jackson**—K48BM, Ambassador Media Corp., Box 667, 425 E. Center, Pocatello, ID 83201 (KPVI Ch. 6 Pocatello-Blackfoot-Idaho Falls, ID)—lat. 43° 27' 42", long. 110° 45' 09". Note: Licensed as LP TV.
- Jackson**—K50BL, Central Wyoming College, 2660 Peck Ave., Riverton, WY 82501 (KCWC-TV Ch. 4 Lander-Riverton)—lat. 43° 27' 45", long. 110° 45' 03".
- Jackson**—K56BT, Eastern Bcstg. Corp., Suite 300, 1155 U.S. Hwy. 1, Juno Beach, FL 33408 (KTWO-TV Ch. 2 Casper)—100-w, lat. 43° 35' 50", long. 110° 52' 13".
- Jackson & Wilson**—K59DY, The Post Co., Box 1800, Idaho Falls, ID 83401 (KIFI-TV Ch. 8 Idaho Falls-Pocatello-Blackfoot, ID)—10-w, lat. 43° 35' 50", long. 110° 52' 12".
- Jackson, Hoback Canyon & South Fork**—K11GI, Redlaw Enterprises Inc., 1255 E. 17th St., Idaho Falls, ID 83401 (KIDK Ch. 3 Idaho Falls-Pocatello-Blackfoot, ID)—1-w, lat. 43° 27' 43", long. 110° 45' 10".
- Jeffrey City**—K07NI, Riverton Fremont TV Club Inc., Box 628, Riverton, WY 82501 (KGWC-TV Ch. 14 Casper)—10-w, lat. 42° 23' 57", long. 107° 57' 20".
- Jeffrey City**—K09MI, Riverton Fremont TV Club Inc., Box 628, Riverton, WY 82501 (KTWO-TV Ch. 2 Casper)—10-w, lat. 42° 24' 39", long. 107° 57' 20".
- Jeffrey City**—K11MN, Riverton Fremont TV Club Inc., Box 628, Riverton, WY 82501 (KRMA-TV Ch. 6 Denver, CO)—10-w, lat. 42° 23' 57", long. 107° 57' 20".
- Jeffrey City & rural area**—K13NW, Riverton Fremont TV Club Inc., Box 628, Riverton, WY 82501 (KCNC-TV Ch. 4 Denver, CO)—10-w, lat. 42° 23' 57", long. 107° 57' 20".
- Kaycee**—K06IA, Powder River TV Booster Assn., Box 282, Kaycee, WY 82639 (KHSD-TV Ch. 11 Lead, SD)—10-w, lat. 43° 44' 02", long. 106° 37' 22".
- Kerney**—See K05AW, Story.
- La Barge**—K02GE, Tulsa TV Assn., Box 24, La Barge, WY 83123 (KSL-TV Ch. 5 Salt Lake City, UT)—1-w, lat. 42° 18' 45", long. 110° 19' 35".
- La Barge**—K09IJ, Tulsa TV Assn., Box 24, La Barge, WY 83123 (KTWO-TV Ch. 2 Casper)—1-w, lat. 42° 19' 26", long. 110° 19' 08".
- La Barge**—K62CS, Lyman TV Assn., Box 96, Mountain View, WY 82939 (KTWO-TV Ch. 2 Casper)—20-w, lat. 42° 19' 28", long. 110° 18' 27".
- La Barge & Big Piney**—K04FV, Tulsa TV Assn., Box 24, La Barge, WY 83123 (KUTV Ch. 2 Salt Lake City, UT)—5-w, lat. 42° 09' 27", long. 110° 19' 39".
- La Barge, California Oil Camp, Calpet, Fontenelle & Utah Oil Camp**—K06FD, Tulsa TV Assn., Box 24, La Barge, WY 83123 (KTVX Ch. 4 Salt Lake City, UT)—5-w, lat. 42° 19' 27", long. 110° 19' 35".
- Lance Creek**—K09JI, Lance Creek TV Club, Lance Creek, WY 82222 (KOTA-TV Ch. 3 Rapid City, SD)—1-w, lat. 43° 04' 00", long. 104° 46' 00".
- Lander**—K12HM, Lander Valley TV Assn., Box 621, Lander, WY 82520 (KTWO-TV Ch. 2 Casper)—1-w, lat. 42° 52' 32", long. 108° 41' 42".
- Lander**—K22CI, Eastern Bcstg. Corp., Suite 300, 1155 U.S. Hwy. 1, Juno Beach, FL 33408 (KTWO-TV Ch. 2 Casper)—100-w, lat. 42° 54' 19", long. 108° 42' 34".
- Laramie**—See K03CR, Big Laramie Valley.
- Laramie**—K08IQ, Morris Communications Corp., Box 936, 725 Broad St., Augusta, GA 30903-0936 (KGWN-TV Ch. 5 Cheyenne)—100-w, lat. 41° 17' 06", long. 105° 26' 41".
- Laramie**—See K10FQ, Big Laramie Valley.
- Laramie**—See K12FY, Big Laramie Valley.
- Laramie**—K57AF, Laramie Plains Antenna TV Assn. Inc., Box 188, Laramie, WY 82070 (KRMA-TV Ch. 6 Denver, CO)—100-w, lat. 41° 14' 16", long. 105° 27' 48".
- Laramie**—K59AM, Laramie Plains Antenna TV Assn. Inc., Box 188, Laramie, WY 82070 (KWGN-TV Ch. 2 Denver, CO)—100-w, lat. 41° 14' 16", long. 105° 27' 48".
- Laramie**—K61DX, Eastern Bcstg. Corp., Suite 300, 1155 U.S. Hwy. 1, Juno Beach, FL 33408 (KTWO-TV Ch. 2 Casper)—1000-w, lat. 41° 16' 04", long. 105° 26' 00".
- Linch**—See K07NZ, Edgerton.
- Little America**—See K09DI, Mountain View.
- Little America**—See K11DN, Mountain View.
- Little America**—See K13DH, Mountain View.
- Little America & Granger**—K69BY, Rocky Mountain Communications Network Inc., 300 N. Center St., Casper, WY (KGWR-TV Ch. 13 Rock Springs)—100-w, lat. 41° 29' 46", long. 109° 20' 50".
- Little America & McKinnon**—K27DZ, Daggett County TV Dept., County Courthouse, Manila, UT 84046 (KUTV Ch. 2 Salt Lake City, UT)—100-w, lat. 41° 06' 19", long. 110° 12' 13".
- Little America & McKinnon**—K29CR, Daggett County TV Dept., County Courthouse, Manila, UT 84046 (KSL-TV Ch. 5 Salt Lake City, UT)—100-w, lat. 41° 06' 19", long. 110° 12' 13".
- Little America, Fort Bridger, Lyman, McKinnon, Mountain View & Opal**—K07LS, Bridger Valley, Daggett County ETV Cooperative, Services Board, 79 Alder, Mountain View, WY 82939 (KUED Ch. 7 Salt Lake City, UT)—1-w, lat. 41° 06' 23", long. 110° 12' 26".
- Lonetree**—See K09DI, Mountain View.
- Lonetree**—See K11DN, Mountain View.
- Lonetree**—See K13DH, Mountain View.
- Lovell**—K12AC, Lovell Byron Cowley TV, 225 E. 6th St., Lovell, WY 82431 (KTVO Ch. 2 Billings, MT)—1-w, lat. 44° 49' 35", long. 108° 20' 22".
- Lower Piney**—See K05AW, Story.
- Lucerne District**—See K05EA, Thermopolls.
- Lusk**—K08AJ, Lusk TV Club, Box 757, Lusk, WY 82225 (KGWC-TV Ch. 14 Casper)—1-w, lat. 42° 43' 50", long. 104° 25' 00".
- Lusk**—K12IS, Lusk TV Club, Box 757, Lusk, WY 82225 (KTWO-TV Ch. 2 Casper)—1-w, lat. 42° 47' 37", long. 104° 25' 20".
- Lyman**—See K07LS, Little America.
- Mammoth**—See K06AD, Yellowstone National Park.
- Mammoth & Yellowstone National Park**—K10JH, Mammoth Community TV & FM Assn., Box 255, Yellowstone Park, WY 82190 (KTVO Ch. 2 Billings, MT)—1-w, lat. 44° 56' 02", long. 110° 42' 23".
- *Mammoth & Yellowstone National Park**—K13VA, Mammoth Community TV & FM Assn., Box 255, Yellowstone Park, WY 82190 (KULR-TV Ch. 8 Billings, MT)—5-w, lat. 44° 56' 02", long. 110° 42' 23".
- Mammoth Hot Springs**—K09UT, Mammoth Community TV & FM Assn., Box 255, Yellowstone Park, WY 82190 (KSVI Ch. 6 Billings, MT)—100-w, lat. 44° 55' 56", long. 110° 42' 22".
- Manderson & rural area**—K03GF, Town of Manderson, Manderson, WY 82432 (KRMA-TV Ch. 6 Denver, CO)—1-w, lat. 44° 15' 44", long. 107° 56' 36".
- Manderson & rural area**—K06KW, Town of Manderson, Manderson, WY 82432 (KTWO-TV Ch. 2 Casper)—1-w, lat. 44° 15' 44", long. 107° 56' 36".
- Manderson & rural area**—K07SU, Town of Manderson, Manderson, WY 82432 (KTVO Ch. 2 Billings, MT)—1-w, lat. 44° 15' 44", long. 107° 56' 36".
- Manderson & rural area**—K13TX, Town of Manderson, Manderson, WY 82432 (KULR-TV Ch. 8 Billings, MT)—1-w, lat. 44° 15' 44", long. 107° 56' 36".
- McKinnon**—See K07LS, Little America.
- McKinnon**—See K27DZ, Little America.
- McKinnon**—See K29CR, Little America.
- Medicine Bow**—K07LI, Town of Medicine Bow, Box 156, Medicine Bow, WY 82329 (KGWC-TV Ch. 14 Casper)—1-w, lat. 41° 52' 50", long. 106° 04' 28".
- Medicine Bow**—K09LS, Town of Medicine Bow, Box 156, Medicine Bow, WY 82329 (KUSA-TV Ch. 9 Denver, CO)—1-w, lat. 41° 52' 50", long. 106° 04' 28".
- Medicine Bow**—K13MP, Town of Medicine Bow, Box 156, Medicine Bow, WY 82329 (KTWO-TV Ch. 2 Casper)—1-w, lat. 41° 52' 50", long. 106° 04' 28".
- Medicine Bow, Elmo & Hanna**—K08EH, Hanna-Elmo TV Assn., Box 111, Hanna, WY 82327 (KTWO-TV Ch. 2 Casper)—1-w, lat. 41° 53' 07", long. 106° 32' 24".
- Meeteetse**—K09BP, Meeteetse Community TV, Box 355, Meeteetse, WY (KTVO Ch. 2 Billings, MT)—1-w, lat. 44° 09' 14", long. 108° 52' 09".
- Meeteetse & rural area**—K6380, Park County, Box 110, Cody, WY 82414 (KRMA-TV Ch. 6 Denver, CO)—100-w, lat. 44° 08' 45", long. 108° 54' 15".
- Meeteetse & rural area**—K658W, Park County, Box 110, Cody, WY 82414 (KTWO-TV Ch. 2 Casper)—100-w, lat. 44° 08' 45", long. 108° 54' 15".
- Meeteetse & rural area**—K67CB, Park County, Box 110, Cody, WY 82414 (KULR-TV Ch. 8 Billings, MT; KSVI Ch. 6 Billings,

Translators—Wyoming

- MT**—100-w, lat. 44° 08' 45", long. 108° 54' 15".
- Meeteetse & rural area**—K69CS, Park County, Box 110, Cody, WY 82414 (KTVO Ch. 2 Billings, MT)—100-w, lat. 44° 08' 45", long. 108° 54' 15".
- Midwest**—See K07NZ, Edgerton.
- Midwest**—See K20AB, Casper.
- Moorcroft**—K06HL, Moorcroft Community TV Inc., Box 86, Moorcroft, WY 82721 (KHSD-TV Ch. 11 Lead, SD)—1-w, lat. 44° 15' 05", long. 104° 56' 50".
- Moorcroft**—K09KR, Moorcroft Community TV Inc., Box 86, Moorcroft, WY 82721 (KTWO-TV Ch. 2 Casper)—1-w, lat. 44° 15' 05", long. 104° 56' 50".
- Mountain View**—K03GX, Lyman TV Assn., Box 96, Mountain View, WY 82939—10-w, lat. 41° 06' 43", long. 110° 13' 00".
- Mountain View**—See K07LS, Little America.
- Mountain View, Fort Bridger, Little America, Lonetree & Opal**—K09DI, Lyman TV Assn., Box 96, Mountain View, WY 82939 (KSL-TV Ch. 5 Salt Lake City, UT)—1-w, lat. 41° 06' 50", long. 110° 14' 00".
- Mountain View, Fort Bridger, Little America, Lonetree & Opal**—K11DN, Lyman TV Assn., Box 96, Mountain View, WY 82939 (KUTV Ch. 2 Salt Lake City, UT)—1-w, lat. 41° 06' 50", long. 110° 14' 00".
- Mountain View, Fort Bridger, Little America, Lonetree & Opal**—K13DH, Lyman TV Assn., Box 96, Mountain View, WY 82939 (KTVM Ch. 4 Salt Lake City, UT)—1-w, lat. 41° 06' 50", long. 110° 14' 00".
- New Haven**—See K07GL, Hulett.
- Newcastle**—K07AC, Newcastle TV Assn. Inc., Box 84, Newcastle, WY 82701 (KDUH-TV Ch. 4 Scottsbluff, NE)—1-w, lat. 43° 50' 24", long. 104° 12' 03".
- Newcastle**—K09AD, Newcastle TV Assn. Inc., Box 84, Newcastle, WY 82701 (KTWO-TV Ch. 2 Casper)—1-w, lat. 43° 50' 24", long. 104° 12' 03".
- Newcastle**—K13JK, Newcastle TV Assn. Inc., Box 84, Newcastle, WY 82701 (KIVV-TV Ch. 5 Lead-Deadwood, SD)—10-w, lat. 43° 50' 24", long. 104° 12' 03".
- North Fork**—K07RS, Park County, Box 110, Cody, WY 82414 (KRMA-TV Ch. 6 Denver, CO)—1-w, lat. 44° 29' 08", long. 109° 10' 29".
- North Fork**—K09SF, Park County, Box 110, Cody, WY 82414 (KTWO-TV Ch. 2 Casper)—1-w, lat. 44° 29' 08", long. 109° 10' 29".
- Opal**—See K07LS, Little America.
- Opal**—See K09DI, Mountain View.
- Opal**—See K11DN, Mountain View.
- Opal**—See K13DH, Mountain View.
- Orchard Ranch**—K05CE, Orchard Ranch Ltd., Box 3800, HC 30, Ten Sleep, WY 82442 (KTWO-TV Ch. 2 Casper)—1-w, lat. 43° 36' 30", long. 107° 25' 45".
- Osage**—K08BI, Osage TV Assn. Inc., Box 78, Osage, WY 82725 (KTWO-TV Ch. 2 Casper)—1-w, lat. 43° 56' 36", long. 104° 24' 07".
- Oshota**—See K07GL, Hulett.
- Owl Creek**—See K05EA, Thermopolis.
- Paradise**—See K05GM, Plains, MT.
- Paradise**—See K07CH, Plains, MT.
- Pinedale**—See K05DK, Beaver Ridge.
- *Pinedale**—K14IL, Sublette County, Box 98, Big Piney, WY 83113 (KCWC-TV Ch. 4 Lander-Riverton)—20-w, lat. 42° 55' 09", long. 110° 00' 52".
- Pinedale**—K16CS, Sublette County, Box 98, Big Piney, WY 83113 (KTWO-TV Ch. 2 Casper)—20-w, lat. 42° 55' 09", long. 110° 00' 52".
- Point of Rocks**—See K07PJ, Dry Lakes.
- Point of Rocks**—See K09MJ, Dry Lakes.
- Point of Rocks**—See K11MR, Dry Lakes.
- Powell**—See K47AD, Cody.
- Powell**—See K49AI, Cody.
- Powell**—See K51AK, Cody.
- Powell**—See K53AL, Cody.
- Powell**—See K55CA, Cody.
- Powell & Garland**—K05AB, City of Powell, Box 1008, Powell, WY 82435 (KULR-TV Ch. 8 Billings, MT)—1-w, lat. 44° 44' 30", long. 108° 45' 30".
- Powell & Garland**—K12AE, City of Powell, Box 1008, Powell, WY 82435 (KTVO Ch. 2 Billings, MT)—1-w, lat. 44° 44' 30", long. 108° 45' 30".
- Ranchester & Big Goose**—K04FD, Northern Wyoming Community College, 3059 Coffeen, Sheridan, WY 82801 (KTWO-TV Ch. 2 Casper)—1-w, lat. 44° 37' 24", long. 107° 06' 59".
- Rawlins & Carbon County (rural)**—K56AV, Riverton Fremont TV Club Inc., Box 628, Riverton, WY 82501 (KGWC-TV Ch. 14 Casper)—100-w, lat. 41° 40' 48", long. 107° 14' 12".
- Rawlins & Carbon County (rural)**—K58AM, Riverton Fremont TV Club Inc., Box 628, Riverton, WY 82501 (KCNC-TV Ch. 4 Denver, CO)—100-w, lat. 41° 40' 48", long. 107° 14' 12".
- Rawlins & Sinclair**—K21CV, Eastern Bcstg. Corp., Suite 300, 1155 U.S. Hwy. 1, Juno Beach, FL 33408 (KTWO-TV Ch. 2 Casper)—100-w, lat. 41° 46' 15", long. 107° 14' 17".
- Recluse**—K05EN, Recluse TV Club, Box 132, Clearmont, WY 82835 (KHSD-TV Ch. 11 Lead, SD)—1-w, lat. 44° 47' 15", long. 105° 48' 00".
- Recluse**—K10BL, Spotted Horse TV Booster Club, Recluse, WY 82725 (KTWO-TV Ch. 2 Casper)—1-w, lat. 44° 43' 00", long. 105° 47' 00".
- Riverton**—K08GO, Riverton Fremont TV Club Inc., Box 628, Riverton, WY 82501 (KTWO-TV Ch. 2 Casper)—1-w, lat. 43° 02' 22", long. 108° 26' 15".
- Riverton & rural area**—K12MJ, Riverton Fremont TV Club Inc., Box 628, Riverton, WY 82501—5-w, lat. 43° 02' 22", long. 108° 26' 15".
- Riverton, Arapahoe & Fremont County (rural)**—K03ER, Riverton Fremont TV Club Inc., Box 628, Riverton, WY 82501 (KCNC-TV Ch. 4 Denver, CO)—10-w, lat. 42° 43' 05", long. 108° 09' 10".
- Riverton, Arapahoe & Fremont County (rural)**—K05FT, Riverton Fremont TV Club Inc., Box 628, Riverton, WY 82501 (KRMA-TV Ch. 6 Denver, CO)—10-w, lat. 42° 43' 05", long. 108° 09' 10".
- Riverton, Arapahoe & rural area**—K07UZ, Riverton Fremont TV Club Inc., Box 628, Riverton, WY 82501 (KOUS-TV Ch. 4 Hardin-Billings, MT)—10-w, lat. 43° 02' 22", long. 108° 26' 15".
- Rock River**—K04KW, Town of Rock River, Box 280, Rock River, WY 82083 (KCNC-TV Ch. 4 Denver, CO)—10-w, lat. 41° 42' 24", long. 105° 54' 53".
- Rock River**—K06LU, Town of Rock River, Box 280, Rock River, WY 82083 (KGWN-TV Ch. 5 Cheyenne)—10-w, lat. 41° 42' 24", long. 105° 54' 53".
- Rock River**—K07JE, Town of Rock River, Box 280, Rock River, WY 82083 (KMGH-TV Ch. 7 Denver, CO)—1-w, lat. 41° 42' 24", long. 105° 54' 53".
- Rock River**—K13KE, Town of Rock River, Box 280, Rock River, WY 82083 (KUSA-TV Ch. 9 Denver, CO)—1-w, lat. 41° 42' 24", long. 105° 54' 55".
- Rock Springs**—K22BK, Central Wyoming College, 2660 Peck Ave., Riverton, WY 82501 (KCWC-TV Ch. 4 Lander-Riverton)—100-w, lat. 41° 29' 50", long. 109° 20' 36". Note: Licensed as LPTV.
- Rock Springs**—K26DK, Larry H. Miller Communications Corp., 5650 S. State St., Mur-
- ray, UT 84107 (KJZZ-TV Ch. 14 Salt Lake City, UT)—20-w, lat. 41° 26' 05", long. 109° 07' 00".
- Rozet**—K13IP, Rozet TV Club, Rozet, WY 82727 (KTWO-TV Ch. 2 Casper)—1-w, lat. 44° 17' 00", long. 105° 19' 15".
- Saratoga & rural area**—K07NT, Riverton Fremont TV Club Inc., Box 628, Riverton, WY 82501 (KCNC-TV Ch. 4 Denver, CO)—5-w, lat. 41° 19' 03", long. 106° 21' 18".
- Saratoga & rural area**—K09OC, Riverton Fremont TV Club Inc., Box 628, Riverton, WY 82501 (KRMA-TV Ch. 6 Denver, CO)—5-w, lat. 41° 19' 03", long. 106° 21' 18".
- Saratoga & rural area**—K11ER, Elk Mountain TV Co., Saratoga, WY 82331 (KGWN-TV Ch. 5 Cheyenne)—10-w, lat. 41° 25' 50", long. 106° 41' 40".
- Saratoga & rural area**—K13EI, Elk Mountain TV Co., Saratoga, WY 82331 (KTWO-TV Ch. 2 Casper)—10-w, lat. 41° 25' 50", long. 106° 41' 40".
- Shell**—K05GE, Shell TV Assn., Shell Rte., Shell, WY 82441 (KULR-TV Ch. 8 Billings, MT)—1-w, lat. 44° 34' 10", long. 107° 48' 00".
- Sheridan**—K26BE, Central Wyoming College, 2660 Peck Ave., Riverton, WY 82501 (KCWC-TV Ch. 4 Lander-Riverton)—1000-w, lat. 44° 36' 07", long. 106° 55' 54". Note: Licensed as LPTV.
- Sheridan**—K55BL, Eastern Bcstg. Corp., Suite 300, 1155 U.S. Hwy. 1, Juno Beach, FL 33408 (KTWO-TV Ch. 2 Casper)—1-w, lat. 44° 36' 07", long. 106° 55' 54".
- Sheridan & Fort MacKenzie**—K10KP, Northern Wyoming Community College, 3059 Coffeen, Sheridan, WY 82801 (KGWC-TV Ch. 14 Casper)—10-w, lat. 44° 37' 24", long. 107° 06' 59".
- Sheridan & surrounding rural areas**—K07HC, KTVO Communications Inc., 134 Columbus St., Charleston, SC 29402 (KTVO Ch. 2 Billings, MT)—100-w, lat. 44° 37' 37", long. 107° 06' 51".
- Sheridan, Big Goose Community & Fort MacKenzie**—K06AT, Northern Wyoming Community College, 3059 Coffeen, Sheridan, WY 82801 (KTWO-TV Ch. 2 Casper)—10-w, lat. 44° 37' 24", long. 107° 06' 59".
- Shoshone River**—K05CB, Park County, Box 160, Cody, WY 82414 (KULR-TV Ch. 8 Billings, MT)—10-w, lat. 44° 29' 29", long. 109° 10' 08".
- *Shoshone River**—K59FC, Park County, Box 160, Cody, WY 82414 (KULR-TV Ch. 8 Billings, MT)—20-w, lat. 44° 29' 29", long. 109° 10' 08".
- Shoshoni**—K13NZ, Shoshoni TV Assn., Box 85, Shoshoni, WY 82649 (KGWC-TV Ch. 14 Casper)—1-w, lat. 43° 26' 15", long. 108° 00' 02".

Shoshoni—K35CV, Eastern Bcstg. Corp., Suite 300, 1155 U.S. Hwy. 1, Juno Beach, FL 33408 (KTWO-TV Ch. 2 Casper)—100-w, lat. 43° 26' 15", long. 107° 59' 51".

***Shoshoni/Thermopolis rural area**—K40AQ, Riverton Fremont TV Club Inc., Box 628, Riverton, WY 82501 (KGWL-TV Ch. 5 Lander-Riverton)—100-w, lat. 43° 27' 00", long. 108° 14' 00". Note: Licensed as LPTV.

Sinclair—See K21CV, Rawlins.

Smoot—K09VJ, Star Valley TV System Inc., Box 114, Afton, WY 83110—10-w, lat. 42° 38' 10", long. 110° 58' 30".

Smoot—See K110M, Afton.

South Fork—K02LG, Park County, Box 160, Cody, WY 82414 (KRMA-TV Ch. 6 Denver, CO)—1-w, lat. 44° 14' 30", long. 109° 31' 30".

South Fork—K06KS, Park County, Box 160, Cody, WY 82414 (KRMA-TV Ch. 6 Denver, CO)—10-w, lat. 44° 14' 03", long. 109° 31' 30".

South Fork—K11GG, Park County, Box 160, Cody, WY 82414 (KTVO Ch. 2 Billings, MT)—5-w, lat. 44° 14' 30", long. 109° 31' 30".

South Fork—K13FX, Park County, Box 160, Cody, WY 82414 (KULR-TV Ch. 8 Billings, MT; KSVI Ch. 6 Billings, MT)—5-w, lat. 44° 14' 30", long. 109° 31' 30".

South Park—K07KS, Retlaw Enterprises Inc., Box 2008, 1255 E. 17th St., Idaho Falls, ID 83401 (KIDK Ch. 3 Idaho Falls-Pocatello-Blackfoot, ID)—1-w, lat. 43° 23' 20", long. 110° 44' 15".

South Park—K09LF, The Post Co., Box 1800, Idaho Falls, ID 83401 (KIFI-TV Ch. 8 Idaho Falls-Pocatello-Blackfoot, ID)—1-w, lat. 43° 23' 20", long. 110° 44' 15".

Speedway Road—See K07HM, Big Piney.

Speedway Road—See K12AH, Big Piney.

Story, Banner, Kerney & Lower Piney—K05AW, Story-Banner Community TV, Box 234, Story, WY 82842 (KTVO Ch. 2 Billings, MT)—1-w, lat. 44° 34' 35", long. 106° 52' 34".

Sugarloaf Mountain—See K02LH, Clarks Fork.

Sugarloaf Mountain—See K06KT, Clarks Fork.

Sugarloaf Mountain—See K07GG, Clarks Fork.

Sugarloaf Mountain—See K09GI, Clarks Fork.

Sundance—See K12AD, Carlisle.

Sundance, Carlisle & Inyan Cara Williams Divide—K09AC, Sundance Community TV Assn., Sundance, WY (KTWO-TV Ch. 2 Casper)—1-w, lat. 44° 23' 18", long. 104° 20' 33".

Sunlight Basin—See K05CC, Clarks Fork Canyon.

Sunlight Basin—K13SP, Park County, Box 160, Cody, WY 82414 (KTWO-TV Ch. 2 Casper)—1-w, lat. 44° 45' 25", long. 109° 22' 21".

Sunlight Basin & Clarks Fork Canyon—K04DB, Park County, Box 110, Cody, WY 82414 (KTVO Ch. 2 Billings, MT)—10-w, lat. 44° 45' 25", long. 109° 22' 21".

Sunlight Basin (rural) & Clarks Fork—K11QL, Park County, Box 160, Cody, WY 82414 (KRMA-TV Ch. 6 Denver, CO)—10-w, lat. 44° 45' 25", long. 109° 22' 21".

Superior—K03FD, Superior Community TV, Box 74, 65 B St., Superior, WY 82945 (KTVX Ch. 4 Salt Lake City, UT)—1-w, lat. 41° 46' 14", long. 108° 56' 12".

Superior—K06JQ, Superior Community TV, Box 74, 65 B St., Superior, WY 82945 (KSL-TV Ch. 5 Salt Lake City, UT)—1-w, lat. 41° 46' 14", long. 108° 56' 12".

Superior—K07PO, Superior Community TV, Box 74, 65 B St., Superior, WY 82945 (KUTV Ch. 2 Salt Lake City, UT)—1-w, lat. 41° 46' 14", long. 108° 56' 12".

Superior—K12FH, Sweetwater TV Co. Inc., 602 Broadway, Rock Springs, WY 82901 (KTWO-TV Ch. 2 Casper)—1-w, lat. 41° 47' 51", long. 108° 59' 18".

Ten Sleep—K09EL, Ten Sleep Free TV Club, Box 114, Ten Sleep, WY 82901 (KTWO-TV Ch. 2 Casper)—1-w, lat. 44° 02' 39", long. 107° 24' 48".

Teton Village—K04NR, Central Wyoming College, 2660 Peck Ave., Riverton, WY 82501 (KCWC-TV Ch. 4 Lander-Riverton)—10-w, lat. 43° 35' 50", long. 110° 52' 13".

Teton Village—K14HH, Central Wyoming College, 2660 Peck Ave., Riverton, WY 82501 (KCWC-TV Ch. 4 Lander-Riverton)—20-w, lat. 43° 32' 06", long. 110° 44' 28".

Thayer Junction—See K07PJ, Dry Lakes.

Thayer Junction—See K09MJ, Dry Lakes.

Thayer Junction—See K11MR, Dry Lakes.

Thayne, Bedford, Etna, Freedom & Turnerville—K05GJ, Lower Star Valley Non-Profit TV Assn., Box 123, Freedom, WY 83120 (KIFI-TV Ch. 8 Idaho Falls-Pocatello-Blackfoot, ID)—10-w, lat. 43° 01' 23", long. 111° 04' 21".

Thayne, Bedford, Etna, Freedom & Turnerville—K07PB, Lower Star Valley Non-Profit TV Assn., Box 123, Freedom, WY 83120 (KIDK Ch. 3 Idaho Falls-Pocatello-

Blackfoot, ID)—10-w, lat. 43° 01' 23", long. 111° 04' 21".

Thayne, Bedford, Etna, Freedom & Turnerville—K12LI, Lower Star Valley Non-Profit TV Assn., Box 123, Freedom, WY 83120 (KPVI Ch. 6 Pocatello-Blackfoot-Idaho Falls, ID)—10-w, lat. 43° 01' 23", long. 111° 04' 21".

Thermopolis, Lucerne District & Owl Creek—K05EA, Hot Springs Booster TV Inc., Box 29, Thermopolis, WY 82443 (KTWO-TV Ch. 2 Casper)—1-w, lat. 43° 39' 11", long. 108° 15' 16".

Tongue River—See K05AC, Dayton.

Tongue River—See K10AE, Dayton.

Turnerville—See K05GJ, Thayne.

Turnerville—See K07PB, Thayne.

Turnerville—See K12LI, Thayne.

Uinta County, Bear River & Evanston—K06IF, Bridger Valley, Daggett County ETV Cooperative, Services Board, 79 Alder, Mountain View, WY 82939 (KUED Ch. 7 Salt Lake City, UT)—10-w, lat. 41° 20' 53", long. 110° 54' 00".

Upper Bear River Valley & Evanston—K09JL, Upper Bear River TV Service, Box 1947, Evanston, WY 82930 (KSL-TV Ch. 5 Salt Lake City, UT)—5-w, lat. 41° 21' 14", long. 110° 54' 38".

Upper Bear River Valley & Evanston—K11JQ, Upper Bear River TV Service, Box 1947, Evanston, WY 82930 (KUTV Ch. 2 Salt Lake City, UT)—5-w, lat. 41° 21' 14", long. 110° 54' 38".

Upper Bear River Valley & Evanston—K13JV, Upper Bear River TV Service, Box 1947, Evanston, WY 82930 (KTVX Ch. 4 Salt Lake City, UT)—5-w, lat. 41° 21' 14", long. 110° 54' 38".

Upper Greybull areas—See K04LA, Wood River.

Upper Greybull River—See K06DJ, Wood River.

Upper Greybull River—See K13FO, Wood River.

Upton—K07BZ, Upton Community TV, Box 795, Newcastle, WY 82701 (KGWC-TV Ch. 14 Casper)—1-w, lat. 44° 03' 30", long. 104° 39' 10".

Upton—K13BJ, Upton Community TV, Box 795, Newcastle, WY 82701 (KTWO-TV Ch. 2 Casper)—1-w, lat. 43° 57' 00", long. 104° 43' 30".

Utah Oil Camp—See K06FD, La Barge.

Utah Oil Camp—See K09JJ, La Barge.

Wamsutter—K13KN, Town of Wamsutter, Mayor's Office, Wamsutter, WY 82336 (KTWO-TV Ch. 2 Casper)—1-w, lat. 41° 45' 12", long. 107° 49' 48".

Wheatland—K03EU, Wheatland Rural Electric Assn., Box 1209, Wheatland, WY 82201 (KGWN-TV Ch. 5 Cheyenne)—5-w, lat. 42° 16' 20", long. 105° 27' 42".

Wheatland—K06JG, Wheatland Rural Electric Assn., Box 1209, Wheatland, WY 82201 (KTNE-TV Ch. 13 Alliance, NE)—5-w, lat. 42° 16' 20", long. 105° 27' 42".

Wheatland—K08GL, Wheatland Rural Electric Assn., Box 1209, Wheatland, WY 82201 (KDUH-TV Ch. 4 Scottsbluff, NE)—1-w, lat. 42° 16' 20", long. 105° 27' 42".

Wheatland—K12HE, Wheatland Rural Electric Assn., Box 1209, Wheatland, WY 82201 (KTWO-TV Ch. 2 Casper)—5-w, lat. 42° 16' 20", long. 105° 27' 42".

Williams Divide—See K09AC, Sundance.

Williams Divide—See K12AD, Carlisle.

Wilson—See K59DY, Jackson.

Wood River—K07RT, Park County, Box 160, Cody, WY 82414 (KRMA-TV Ch. 6 Denver, CO)—1-w, lat. 44° 04' 30", long. 108° 56' 10".

Wood River & Upper Greybull areas—K04LA, Park County, Box 160, Cody, WY 82414 (KTWO-TV Ch. 2 Casper)—10-w, lat. 44° 04' 30", long. 108° 56' 10".

Wood River & Upper Greybull River—K06DJ, Park County, Box 160, Cody, WY 82414 (KTVO Ch. 2 Billings, MT)—10-w, lat. 44° 04' 30", long. 108° 56' 10".

Wood River & Upper Greybull River—K13FO, Park County, Box 160, Cody, WY 82414 (KULR-TV Ch. 8 Billings, MT; KSVI Ch. 6 Billings, MT)—10-w, lat. 44° 04' 30", long. 108° 56' 10".

Worland—K04DZ, Farmers TV Assn., Box 577, Worland, WY 82401 (KULR-TV Ch. 8 Billings, MT)—1-w, lat. 43° 56' 14", long. 107° 54' 45".

Worland—K12BK, Farmers TV Assn., Box 577, Worland, WY 82401 (KTWO-TV Ch. 2 Casper)—1-w, lat. 43° 56' 14", long. 107° 54' 45".

Wyodak, Gillette & Campbell County (rural)—K08AA, Wyodak TV Assn., 131-26 Hwy. 51, Gillette, WY 82716 (KTWO-TV Ch. 2 Casper)—10-w, lat. 44° 12' 35", long. 105° 28' 00".

Yellowstone National Park—See K10JH, Mammoth.

Yellowstone National Park—See K13VA, Mammoth.

Yellowstone National Park & Mammoth—K06AD, Mammoth Community TV & FM Assn., Box 255, Yellowstone Park, WY 82190

Translators—Wyoming

(KIDK Ch. 3 Idaho Falls-Pocatello-Blackfoot, ID)—5-w, lat. 44° 56' 02", long. 110° 42' 23".

Yellowstone River—See K07GG, Clarks Fork.

Yellowstone River—See K09GI, Clarks Fork.

Guam

Merizo—K04JG, Guam Educational Telecommunications Corp., Box 21449, Agana, GU 96921 (KGTf Ch. 12 Agana)—10-w, lat. 13° 15' 51", long. 144° 40' 16".

Puerto Rico

Adjuntas—W49AC, Pegasus Bcstg. of San Juan, Puerto Rico Inc., Box 2050, San Juan, PR 00936 (WAPA-TV Ch. 4 San Juan)—100-w, lat. 18° 10' 17", long. 66° 42' 12".

Adjuntas—W68BU, Telemundo of Puerto Rico License Corp., 18th Floor, 1740 Broadway, New York, NY 10019 (WKAQ-TV Ch. 2 San Juan)—100-w, lat. 18° 10' 15", long. 66° 42' 12".

Aguada—W63BF, Asociacion Evangelistica Cristo Viene Inc., Box 949, Camuy, PR 00627 (WCCV-TV Ch. 54 Arecibo)—1000-w, lat. 18° 19' 31", long. 67° 10' 13". Note: Licensed as LPTV.

Aguada & Aguadilla—W32AA, Telemundo of Puerto Rico Inc., 18th Floor, 1740 Broadway, New York, NY 10019 (WKAQ-TV Ch. 2 San Juan)—1000-w, lat. 18° 23' 36", long. 67° 10' 08".

Aguadilla—See W32AA, Aguada.

Caguas—W58AA, Ponce Television Corp., Isabel Esq. Montaner, Ponce, PR 00731 (WSTE Ch. 7 Ponce)—1000-w, lat. 18° 16' 00", long. 66° 05' 05".

***Ceiba**—W59CW, Fajardo TV Group, Box 1413, Isabel Segunda, Vieques, PR 00765—11.3-w, lat. 18° 17' 04", long. 65° 40' 28".

Fajardo—W09AT, Telemundo of Puerto Rico License Corp., 18th Floor, 1740 Broadway, New York, NY 10019 (WKAQ-TV Ch. 2 San Juan)—10-w, lat. 18° 20' 31", long. 65° 39' 18".

Fajardo—W56BC, Catholic Apostolic & Roman Catholic Church in Puerto Rico, Archdiocese of San Juan, Box 1967, San Juan, PR 00903 (WPRV-TV Ch. 13 Fajardo)—100-w, lat. 18° 20' 16", long. 65° 38' 07".

Guayama—W08AB, Island Translator System, Box 532, Guayama, PR (WLI Ch. 11 Caguas-San Juan)—1-w, lat. 18° 01' 59", long. 66° 07' 09".

Maricao—W82AM, American Colonial Bcstg. Corp., Box S-4189, San Juan, PR 00905 (WSUR-TV Ch. 9 Ponce)—100-w, lat. 18° 09' 07", long. 66° 59' 15".

Mayaguez—W08BM, Telecinco Inc., Box 43, Darlington Bldg., Mayaguez, PR 00708 (WORA-TV Ch. 5 Mayaguez-Aguadilla)—1-w, lat. 18° 12' 28", long. 67° 08' 47". Note: Licensed as LPTV.

Mayaguez—W10BG, Telecinco Inc., Box 43, Darlington Bldg., Mayaguez, PR 00708 (WORA-TV Ch. 5 Mayaguez-Aguadilla)—10-w, lat. 18° 12' 28", long. 67° 08' 47".

Mayaguez—W22AB, Telemundo of Puerto Rico Inc., 18th Floor, 1740 Broadway, New York, NY 10019 (WKAQ-TV Ch. 2 San Juan)—1000-w, lat. 18° 13' 26", long. 67° 09' 34".

***Mayaguez & Aguadilla**—W28BN, Western Bcstg. Corp. of Puerto Rico, Box 1200, Mayaguez, PR 00709-1200 (WOLE-TV Ch. 12 Aguadilla-Mayaguez)—1000-w, lat. 18° 18' 51", long. 67° 11' 30".

Orocovis—W56AA, Pegasus Bcstg. of San Juan, Puerto Rico Inc., Box 2050, San Juan, PR 00936 (WAPA-TV Ch. 4 San Juan)—100-w, lat. 18° 12' 43", long. 66° 23' 50". Requests assignment of license to Pegasus Operating Ltd. Liability Co. BALTT-940428KH.

Sabana Grande—W60AA, Western Bcstg. Corp. of Puerto Rico, Box 1200, Mayaguez, PR 00709-1200 (WOLE-TV Ch. 12 Aguadilla-Mayaguez)—100-w, lat. 18° 09' 02", long. 66° 59' 23".

San Sebastian—W38AB, Ponce Television Corp., Isabel Esq. Montaner, Ponce, PR 00731 (WSTE Ch. 7 Ponce)—1000-w, lat. 18° 19' 31", long. 67° 10' 13".

Utua—W08AS, Dept. of Education of Puerto Rico, Box 909, Hato Rey, San Juan, PR 00919 (WIPR-TV Ch. 6 San Juan)—1-w, lat. 18° 17' 16", long. 66° 41' 10".

Utua—W32AJ, Telemundo of Puerto Rico License Corp., 18th Floor, 1740 Broadway, New York, NY 10019 (WKAQ-TV Ch. 2 San Juan)—100-w, lat. 18° 17' 03", long. 66° 43' 34".

Utua—W43AA, Pegasus Bcstg. of San Juan, Puerto Rico Inc., Box 2050, San Juan, PR 00936 (WAPA-TV Ch. 4 San

Juan)—100-w, lat. 18° 16' 56", long. 66° 43' 16". Requests assignment of license to Pegasus Operating Ltd. Liability Co. BALTT-940428KH.

Virgin Islands

Charlotte Amalie—W05AS, Group 3 Bcstg. Inc., Box 8 ABC, Sunny Isle Shopping Center, St. Croix, VI 00820 (WSVI Ch. 8 Christiansted)—10-w, lat. 18° 21' 26", long. 64° 56' 50".

Christiansted—W21AA, Virgin Islands Public Television System, Box 7879, St. Thomas, VI 00801 (WTJX-TV Ch. 12 Charlotte Amalie)—lat. 17° 44' 07", long. 64° 40' 46".

Christiansted (various small & rural areas)—W05AW, Virgin Islands Public Television System, Box 7879, St. Thomas, VI 00801 (WTJX-TV Ch. 12 Charlotte Amalie)—10-w, lat. 17° 45' 25", long. 64° 47' 59".

Coral Bay—W03AU, Virgin Islands Public Television System, Box 7879, St. Thomas, VI 00801 (WTJX-TV Ch. 12 Charlotte Amalie)—lat. 18° 20' 59", long. 64° 44' 23".

***Fredericksted (surrounding area) & St. Croix**—W15AA, Virgin Islands Public Television System, Box 7879, St. Thomas, VI 00801 (WTJX-TV Ch. 12 Charlotte Amalie)—100-w, lat. 17° 43' 16", long. 64° 51' 24".

St. Croix—See W15AA, Fredericksted.

Translators Owned & Operated By Television Stations

As of November 1, 1995

All stations are licensed unless preceded by an asterisk (*) which indicates CP status. These stations are included in the complete listing of Translator Stations which precedes this section.

Alabama

WBMG Birmingham: W04CB Sylacauga.
WBRC-TV Birmingham: W29AO Anniston; W15AP Gadsden.
WTTD Birmingham: W04CH Birmingham; W62BG Birmingham.
WIIQ Demopolis: W58AJ Jackson.
WYLE Florence: W10BV Lawrenceburg, TN.
WTJP Gadsden: *W51BY Birmingham; W67CO Huntsville.
WAAY-TV Huntsville-Decatur: W36BG Bryant.
WMCF-TV Montgomery: W35BE Opelika.

Alaska

KAKM Anchorage: K67AY Bird Point & Girdwood; K39AA Clam Gulch & Homesites along Sterling Highway; K05FW Girdwood; K07PF Homer & Seldovia; K45AB Kasilof; K12LA Kenai & Soldotna; K21AM Ninilchik, Kasilof & Anchor Point; K48AC North Kenai; K49AU Sutton; K47AG Talkeetna.
KTBY Anchorage: K09HG Bird Point, Hope & Girdwood; K09QH Kenai.
KTUU-TV Anchorage: K04DS Cooper's Landing & Upper Kenai River area; K09JE Palmer; K13KR Quartz Creek; K30BE Sutton; K09DD Talkeetna.
KTVA Anchorage: K08LW Kenai & Soldotna; K13GQ Wildwood (S & N rural areas).
KYES Anchorage: K06LY Anchorage; K18CS Anchorage; K06MF Kenai, Kasilof, Sterling & Soldotna.
KYUK-TV Bethel: K13PA Bill Moore's & New Hamilton; *K12MC Railroad City; *K03FN Shageluk.
KATN Fairbanks: K13KU Delta Junction; K13MZ Healy, Suntrana & Usibelli; K13KS Nenana.
KTVF Fairbanks: K07NJ Clearwater, Delta Junction & Fort Greeley; *K07LX Five Mile & Sheep Creek Pipeline Camps; *K07MP Franklin Bluff Pipeline Camp; *K07NA Happy Valley Pipeline Camp; K06LA Healy & Usibelli; *K07MO Old Man Pipeline Camp; *K07MU Prospect Pipeline Camp; K03ED Tanacross & Tok; *K07MM Tonsina Pipeline Camp.
KUAC-TV Fairbanks: K05FI Delta Junction; K07ND Healy; K05HI Nenana.
KJUD Juneau: K130C Airport area, Auke Bay, Gastineau Channel & Mendenhall Glacier area.

Arizona

KAET Phoenix: K64AP Ash Fork, Grand Canyon & Parks; K42AC Cottonwood, Clarkdale, Cornville & Prescott Valley; *K66BS Flagstaff; K55DB Prescott & Chino Valley; K03FB Snowflake, Clay Springs, Lakeside, Pinedale, Pine Top, Show Low & Taylor.
KNXV-TV Phoenix: K44CN Cottonwood; K52CM Flagstaff; K57FY Kingman; K47DJ Prescott.
KPAZ-TV Phoenix: K58AV Cottonwood; K63DK Globe & Miami; K57BD Tucson, Bisbee, Green Valley, Patagonia, Sierra Vista & Sonoita.
KPHO-TV Phoenix: K40AD Cottonwood, Clarkdale & Cornville; K64BI Flagstaff; K59CI Globe & Miami; K09KV Prescott; K27DN Williams-Ash Fork.
KSAZ-TV Phoenix: K36AE Clarkdale, Cottonwood & Verde Valley; K68BW East Flagstaff & Leupp; K26DH Flagstaff; *K55BW Madera Peak; K04AI Prescott; K25DP Williams-Ash Fork; K09JZ Winslow.
KTVK Phoenix: K38AI Cottonwood, Clarkdale & Cornville; K60BP Flagstaff; K11LC Prescott; K60ED Williams, Ash Fork & Grand Canyon.
KTVW-TV Phoenix: K40AC Tucson.
KUTP Phoenix: K14HC Prescott.
KPNX Phoenix-Mesa: K61FB Globe & Miami; K06AE Prescott.
KUSK Prescott-Phoenix: K43CD Casa Grande; K30DT Flagstaff; *K55GG Kingman; *K17DA Lake Havasu City; K17BU Mesa; K27AN Phoenix; K55EH Phoenix; *K23BY Scottsdale.
KGUN Tucson: K02BW Casas Adobes; K60FC Oro Valley.
KMSB-TV Tucson: *K23CD Tucson.
KOLD-TV Tucson: *K07VD Benson; K07DA Casas Adobes.
KUAT-TV Tucson: K23CK Duncan.
KVOA-TV Tucson: K64BV Casas Adobes.

Arkansas

KFSM-TV Fort Smith: K67EO Bentonville; K62DQ Fayetteville.
KTHV Little Rock: K13HP Hot Springs & Euclid Heights.

California

KAEP Arcata-Eureka: K36BT Blue Lake; K20CN Fortuna/Rio Dell; K45DS Freshwater, Pidgeon Point & Cotten; K25CI Klamath; K51EG South Eureka & Loleta.
KCPM Chico: K18AO Oroville.
KHSI-TV Chico: K04GG Bieber, Fall River Mills & Little Valley; K13FC Castella; K54EE Chester, Greenville & Westwood; K04BT Dunsmuir, Castella & Mount Shasta; K13JT Fall River Mills, Burney & Hat Creek; K51CA Greenville; K49CT Paradise; K11JU Quincy; K04CM Weed; K06GZ Whitmore; K64DK Yreka & Weed.
KVEA Corona-Los Angeles: K57CD Escondido, Rancho Bernardo & Poway.
KRCB Cotati: K35DO Hopland.
KECY-TV El Centro, CA-Yuma, AZ: K40DB Indio; K77AV Palm Springs.
KEET Eureka: *K35EL Crescent City; *K120V Shelter Cove.
KIEM-TV Eureka: K12JL Burnt Ranch & Hawkins Bar; K09VQ Crescent City; K04NX Garberville & Redway; K07GJ Hoopa; K10NU Miranda; K11IQ Orleans; K04NY Rio Dell; K02DD Shelter Cove; K0200 Weott; K08GR Willow Creek.
KVIQ-TV Eureka: K10HX Garberville; K08LD Miranda; K08HJ Orleans; K10FS Rio Dell & Scotia; K10KY Shelter Cove; K10EN Willow Creek.
KFWU Fort Bragg: K12JJ Benbow & Garberville Airport area; *K23CZ Ukiah.
KVPT Fresno: K65EY Bakersfield.
KFTV Hanford-Fresno: KABE-LP Bakersfield.
KCET Los Angeles: *K67FS Bakersfield; K06MC Lake Isabella; K55AP Santa Barbara & Santa Ynez Valley (western portion); K61AI Santa Barbara (northeastern section); K47CC Victorville.
KTLA Los Angeles: K020K Beowawe & Crescent Valley, NV.
KWHY-TV Los Angeles: K65BP Goleta & Carpinteria.
KCSO Modesto-Sacramento-Stockton: K21DS Chico; *K43DW Redding.
KCCN-TV Monterey-Salinas: K59AY Hollister; K57AV Santa Cruz & environs.
KESQ-TV Palm Springs-Indio: K27DS Twentynine Palms, Hemet, Joshua Tree, San Jacinto, Snow Peak & Yucca Valley.
KIXE-TV Redding: K20DE Alturas; K02HC Etna & Fort Jones; K28DB Fall River Mills & McArthur; K14HX Lakehead; K28CY Lewiston; K39DG Trinity Center; K06GR Weed; K35DE Yreka, Montague, Grenada & Weed.
KRCR-TV Redding-Chico: K04EZ Big Bend & Bush Bar; K05DQ Burney, Fall River Mills, McArthur & Hat Creek; K76AL Canby; K59AU Canyondam, Chester & Westwood; K15CX Chico; K04GZ Covelo; K11LV Dinsmore; K05BR Dunsmuir, Castella & Mount Shasta; K10HP Eagle Lake & Spaulding areas; K33DI East Weed; K04EQ Fort Jones, Callahan, Etna & Greenville; K05EQ Green Point, Bald Mountain & Murphy Meadow area; K04EM Hayfork; K27BH Lake Shastina; K02FF Lakehead; K03CT Lewiston & I.O.O.F. Camp area; K11LD Likely; K02FB Lookout, Bleber & Little Valley; K05JK Mineral; K03FU Mountain Gate, Silverthorn & Bay Bridge area; K05EM Paradise; K05FZ Trinity Center & Coffee Creek; K05CF Weaverville, Douglas City & Junction City; K13JG Weed; K34BW Willow Creek; K13LO Yreka & Montague.
KPWB-TV Sacramento-Stockton: K51BP Palermo.
KSBW Salinas-Monterey: K13GS Carmel Valley.
KSCI San Bernardino-Los Angeles: K48AL Poway, San Diego & surrounding areas.
KNSD San Diego: K62AK La Jolla.
KPBS San Diego: K67AM La Jolla; K59AL Torrey Pines, University of California-San Diego & University City.
KRON-TV San Francisco: K30DD Santa Rosa.
KICU-TV San Jose: K29AB Monterey & Salinas.
KNTV San Jose: K56BR Palo Alto, Mountain View, Los Altos, Sunnyvale, Saratoga, Los Gatos & San Jose.
KSTS San Jose: K61FI Modesto; *K47DQ Sacramento; K15CU Salinas; K52CK Stockton & Lodi.
KTEH San Jose: K25AC Capitola, Watsonville, Santa Cruz, Salinas & Monterey; K82BC Morgan Hill; K65AW San Martin.
KSBY San Luis Obispo: K59CD Santa Barbara.
KTBN-TV Santa Ana-Los Angeles: K23AS Aberdeen, WA; W64BH Albany, NY; K55CN Bakersfield; *K18DQ Buellton & Solvang; W45AZ Charleston, WV; K56AU Columbia, MO; *W51BR Columbia, SC; *K33AO Coos Bay, OR; *W61CY Dayton, OH; W29BG Decatur, IL; K57BT Denver, CO; K66FB Denver, CO; K40DH Desert Hot Springs; *W68CO Dover, DE; *W29BN Elgin, IL; K47EH Eureka; W38BK Evansville, IN;

O & O Translators—California

K62BA Flagstaff, AZ; K59DU Grants Pass, OR; *W21BL Jacksonville, NC; K25DS Junction City, KS; K21BC Lakeview, OR; *K54DN Lancaster; W09AU Laurel, MS; K28EM Mariposa; K57EK Medford, OR; K43CJ Mountain Home, AR; K26CV Ogallala, NE; W61AP Okeechobee, FL; W22AZ Olean, NY; K66BM Palm Springs; K15CO Porterville; W38BB Raleigh, NC; K18CT Raton, NM; K65CJ Santa Maria; K55EB Spokane, WA; *K18BT St. Louis, MO; *K57CA Sycamore Mobile Home Park & Bagdad, AZ; *W59CH Syracuse, NY; W57BA Tampa, FL; W22BP Thomasville, GA; K56ED Tucson, AZ; *K38EE Twenty-nine Palms; K33BT Victorville; K65BY Waterloo, IA.

KEYT-TV Santa Barbara: K57BC San Luis Obispo, Morro Bay & Paso Robles; K24AO Santa Barbara.

KCOY-TV Santa Maria: K44DN Paso Robles.

KFTL Stockton: K02OA Chico & Vito; K54ED Redding.

KMPH Visalia-Fresno: K58DJ Bakersfield; K63EC Planada; K40DQ Tulare.

Colorado

KBDI-TV Broomfield: *K110J Boulder; *K61ER Colorado Springs; K68BY Colorado Springs.

KKTV Colorado Springs-Pueblo: K10LI Canon City; K56BG Eight Mile Ridge & Royal Gorge; K57CB Romeo, La Jara, Manassa, Antonito & Alamosa.

KRDO-TV Colorado Springs-Pueblo: K03CO Alamosa; K81BI Buena Vista, Leadville, Mosca & Salida; K12ME Canon City; K42CX Cripple Creek; K74DM Eight Mile Ridge & Royal Gorge; K63ET Mount Massive Trout Club & vicinity; K44CI Salida & Alamosa.

KDVR Denver: K54DK Boulder.

KRMA-TV Denver: K44CT Boulder; K62CV Boulder; K63DW Colorado Springs.

KUBD Denver: K49AY Cheyenne, WY; K49CJ Colorado Springs; K54CQ Fort Collins; K52BS Santa Fe, NM.

KWGN-TV Denver: *K48EC Marvine Creek rural area.

KWHD Denver-Castle Rock: K51CE Colorado Springs.

KREZ-TV Durango: K42DI Bayfield & Ignacio; K06JF Cortez; K6BAZ Durango & Hermosa; *K23BT Farmington, NM; K02IL Pargosa Springs; K66AV Sunetha & Nutria.

KREG-TV Glenwood Springs: K23AE Aspen; K07GD Glenwood Springs & rural area; K02HW Grand Valley; K07JF New Castle; K13AO New Castle, Rifle, Carbondale, Cattle Creek, Missouri Heights & Glenwood Springs; K02GG Rifle; K40CS Rulison; K08HT Upper Divide Creek.

KJCT-TV Grand Junction: *K35AF Delta; K65CK Glenwood Springs; K28AD Montrose; *K36AF New Castle; K45AF Parachute; K57CR Rifle.

KREX-TV Grand Junction: K30DC Monticello, UT.

KREY-TV Montrose: K44CA Cimarron Creek; K09MR Gateway; K13ML Hotchkiss & Crawford; K06GQ Norwood; K06HZ Paonia; K02GC Paradox, Naturita, Norwood & Nucla; K03FX Placerville; K03AY Ridgway.

KOAA-TV Pueblo-Colorado Springs: K30AA Colorado Springs.

KTSC Pueblo-Colorado Springs: K04KB Aguilar; K55CL Alamosa, La Jara, Manassa, Romeo & Antonito; K59CL Coaldale; K57CY Cotopaxi & Texas Creek; K02KJ Del Norte; K03FR La Veta; K07PA Manitou Springs; K53AR Salida & Buena Vista; K02KI San Luis; K69CX Trinidad, Valdez & Hoehne.

Connecticut

WEDH Hartford: W12BH Waterbury.

WVIT New Britain-Hartford: W59AA West Haven.

Florida

WKCF Clermont: W04CN Cocoa-Rockledge.

WESH Daytona Beach-Orlando: W16AJ Melbourne & Palm Bay.

WACX Leesburg-Orlando: *W69AY Alachua/Gainesville; W14AC Lakeland.

WTVJ Miami: *W19BJ Sunrise.

WTOG St. Petersburg-Tampa: W17BK Inverness.

WFSU-TV Tallahassee: W22AD Panama City & adjacent communities.

WFLX West Palm Beach: W50AW Vero Beach.

WPTV West Palm Beach: W64AX Vero Beach.

WXEL-TV West Palm Beach: *W44AY Fort Pierce.

Georgia

WUBI Baxley: W34BO Savannah.

WCPL-TV Chatsworth-Dalton: W65AD Cedartown; W27AA Draketown; W51AB Flintstone and rural areas of Dade & Walker Counties; W50AB Hiwassee; W35AA La Fayette; W04BJ Young Harris.

WJSP-TV Columbus-Warm Springs: W49AD Carrollton; W4BAB Columbus.

WCES-TV Wrens-Augusta: W52AA Carnesville; W60AE Elberton; W22AC Hartwell & Royston; W6BAF Toccoa.

Hawaii

KFVE Honolulu: K45CT Hilo; K63DZ Kailua Kona; *K44DQ Kaneohe & Kailua; K27DW Waialua.

KGMB Honolulu: K69BZ Lihue; K57BI Waimea.

KHET Honolulu: K63AZ Anahola; K68BE Hanalei & Princeville; K63AI Kaunakani; K62AQ Kilauea; K67AV Lihue; K66AY Waipake.

KHNL Honolulu: K65BV Lihue.

KHON-TV Honolulu: K55DZ Lihue.

KITV Honolulu: K51BB Lihue.

KOBN Honolulu: *K42CO Honolulu.

KMEB-TV Waialua, Maui: K67BA Hakalau; K69CF Hawaiian Ocean View Estates; K04FE Hilo; K56BD Kilauea Military Camp; K63BB Naalehu & Pahala; K63DT Waimea (Kamuela).

Idaho

KAID Boise: K11PB Cambridge & Midvale; K09LO Cascade; K05GO Council; K69CK Crouch & Garden Valley; K61FK Garden Valley; K05FG McCall & New Meadows.

KBCI-TV Boise: K55GM Cambridge; K11GR Cascade; K09HS Glens Ferry; K10GQ Huntington, OR; K11LS Jordan Valley, OR; K13IA Lowman; K10FD McCall & New Meadows.

KTVB Boise: K13ST Boise & Collister; K05DC Cambridge & Midvale; K13GO Cascade; K05DD Glens Ferry; K13SL Huntington, OR; K13SO McCall & New Meadows.

KIDK Idaho Falls-Pocatello-Blackfoot: K65AZ Burley, Albion, Elba & Rupert; K10AW Challis; K11CP Fish Creek, Lava Hot Springs & Portneuf River area; K11LL Hoback Junction, WY; K07KS South Park, WY.

KIFI-TV Idaho Falls-Pocatello-Blackfoot: K61AP Burley, Albion & Rupert; K05CJ Challis; K13FZ Jackson, WY; K13CO Lava Hot Springs; K13RV Leadore; K61CI Leadore (north); K61FO Pocatello; K12MA Rexburg, St. Anthony & Sugar City; K09LF South Park, WY.

KUID-TV Moscow: K59BW Bonners Ferry; K59BA Grangeville, Cottonwood, Craigmont & Nezperce; K64CM Juliaetta; K11KO Kamiah; K67BX Kellogg; K05GQ Kooskia & Stites; K64BR Lewiston; K57CM Priest Lake; *K64BD Priest River & Sandpoint; K69CN St. Maries & Rose Lake.

KIVI Nampa-Boise-Caldwell: K68CO Twin Falls.

KISU-TV Pocatello: K14IC Burley, Albion, Heyburn, Oakley, Paul & Rupert; K12LS Challis & Ellis rural area; K13QE Driggs, Tetonian & Victor; K69CL Georgetown; K13QH Irwin & Swan Valley; K59BV Lava Hot Springs; K14IJ Leadore; K17CY Mackay; K62BD Malad; K23DO Malta & rural area; K57BN Montpellier; K19CY Rockland; K57CI Salmon.

KPVI Pocatello-Blackfoot-Idaho Falls: K13VK Arco; K05HQ Ashton; K09VD Ashton; K13VI Blackfoot; K07UL Burley; K04OH Challis; K07VI Challis; K12OE Firth-Basalt; *K12NZ Idaho Falls; K4BBM Jackson, WY; *K12OA Pocatello; K13UF Rexburg & St. Anthony; K13VJ Shelley;

*K12OB St. Anthony; K51AU Twin Falls & Jerome.

KKVI Twin Falls: K63BX Burley & Rupert area; *K08KV Jerome; *K04NO Paul; K02NO Rupert; *K05IX Twin Falls.

KMVT Twin Falls: K09IR Albion, Elba, Idaho home rural area & Malta; K59CC Burley, Rupert & Albion; K04EN Glens Ferry; K57CC Hagerman; K13HG Ketchum, Sun Valley & Warm Springs.

Illinois

WCFC-TV Chicago: W68BR Rockford.

WCIU-TV Chicago: W65BT Milwaukee, WI; W33AR Rockford; W69BT South Bend, IN.

WAND Decatur: W68AA Danville.

WSIL-TV Harrisburg: K10KM Cape Girardeau, MO.

WSEC Jacksonville: *W65BV Springfield.

WWTD-TV La Salle: W64BK Bloomington; W41BO Peoria; W62BU Rockford; W52BI Sterling-Dixon.

WTCT Marion: W54AE Paducah, KY.

WQPT-TV Moline: W61BV Sterling.

Indiana

WINM Angola: W66BD Fort Wayne.

WHME-TV South Bend: W15AM Grand Rapids, MI.

Iowa

KGAN Cedar Rapids-Waterloo: K13MN Washington.

KIIN-TV Iowa City: K38AB Fort Madison & surrounding area; K44AB Keokuk & surrounding area; K54AF Keosauqua & surrounding area; K33AA Ottumwa & surrounding area.

KYIN Mason City: K14AF Decorah.

KYOU-TV Ottumwa: K34CW Kirksville, MO.

KMEG Sioux City: K30BP Norfolk, NE; K55FL Spencer; K40CO Storm Lake.

KSIN Sioux City: K25AA Rock Rapids & surrounding area; K33AB Sibley & surrounding area.

KTIV Sioux City: K39AL Neligh, Elgin, Elkhorn Valley & Tilden, NE; K48CH Norfolk, NE; K51CC O'Neill & Inman, NE.

KRIN Waterloo: K41AD Lansing.

Kansas

KOOD Hays-Russell-Great Bend-Salina: K64BS Concordia; K23BU Goodland; K39BS Norton; K15CG Oakley; K66CD Phillipsburg.

KSWK Lakin: K09VS Dodge City.

KTWU Topeka: K30AL Iola.

KAKE-TV Wichita: K69DQ Great Bend; K25CV Hays; K20BU Russell; K22CP Salina.

Kentucky

WCVN Covington: W56AT Augusta.

WKMA Madisonville: W64AV Hopkinsville.

WKMR Morehead: W10AR Louisa.

WKON Owenton: W56AM Falmouth.

WPSD-TV Paducah: W10AH Carbondale, IL.

WKSD-TV Somerset: W55AL Tompkinsville & surrounding rural area.

Louisiana

KTVE Monroe, LA-EI Dorado, AR: *W02AW Monroe.

KNOE-TV Monroe-West Monroe: K18AB EI Dorado, AR.

Maine

WCBB Augusta-Lewiston-Portland: W04BS Bethel, Greenwood & Locke Mill; W03AM Harrison, Bridgton & North Bridgton; *W04BT Pittsfield; W14AB Skowhegan, Madison & Anson.

WABI-TV Bangor: W61AO Calais.

WLBS-TV Bangor: W57AQ Calais; W04AK Waterville.

WMEA-TV Biddeford: W30BF Bangor; W39BQ Lewiston.

WAGM-TV Presque Isle: W11AA Madawaska.

WMEM-TV Presque Isle: W04BH Allagash; W04AY St. Francis.

Maryland

WMDT Salisbury: W27AJ Dover, DE.

Massachusetts

WUNI Worcester: W69AQ Springfield.

Michigan

WCML-TV Alpena: W69AV Leeland & surrounding areas; W46AD Traverse City.

WGKI Cadillac: W61CR Sault Ste. Marie; W40AY Traverse City.

WLUC-TV Marquette: W05AQ Calumet; W70AZ L'Anse.

WTLJ Muskegon: W24BO Kalamazoo.

WAQP Saginaw: W59CA Jackson; W69BJ Lansing & East Lansing.

Minnesota

KSAX Alexandria: K28DD Bemidji; K168Q Brainerd; K63BW Donnelly & Herman; K69DA Little Falls; K24CV Park Rapids; K20AC Wadena; K14AD Willmar.

WDIO-TV Duluth: *K27EV Aitkin; K66BI Aitkin; K50AK Bemidji; K57BJ Brainerd; W61AF Grand Marais; K55BR Grand Portage.

WDSE-TV Duluth, MN-Superior, WI: K53BH Grand Portage.

K8JR-TV Duluth, MN-Superior, WI: K61BH Deer River; K65BJ Grand Marais; K59BJ Grand Portage.

KDLH Duluth, MN-Superior, WI: K33DX Aitkin; K59BQ Deer River; K63BI Grand Marais; K57BH Grand Portage.

KEYC-TV Mankato: K19CA St. James.

KMSP-TV Minneapolis-St. Paul: K30DK Bemidji; K28DF Brainerd; K63DY Little Falls; K63DX Wadena; K49CU Walker.

WFTC Minneapolis-St. Paul: K27CW Rochester; K38CL Winona.

KTTK Rochester: K70DR Blue Earth; K79BK Fairmont; W67CH La Crosse, WI; K62EV Winona.

KSTP-TV St. Paul-Minneapolis: W63AR Ladysmith, WI; K30AC Marshall; W57AS Spooner, WI; K32AF St. James; K57CN Wabasha; K29CT Worthington.

Mississippi

WMAH-TV Biloxi: W45AA Columbia; W47BP Hattiesburg.

Missouri

KOMU-TV Columbia: *K07SD Rolla.

KNLJ Jefferson City: K19DJ Branson; K34EG Eureka Springs, AR; K24DF Lebanon; K68EL Marshfield; K44DO Osage Beach.

KRCG Jefferson City: K110J Dresden, Georgetown & Sedalia.

KDEB-TV Springfield: K08GN Kimberling City.

Montana

KSVI Billings: K66EQ Colstrip; K33EA Columbus; K16DZ Hardin; K16DH Miles City.

KTVQ Billings: K69CM Big Timber & Livingston (eastern rural area); K18AF Bozeman, Belgrade & Manhattan; K64EM Castle Rock & Lame Deer; K18EF Hardin, Crow Agency & rural area (north); K55AJ Heath & surrounding area; K13IX Lewistown; K10GF Miles City; K07HC Sheridan & surrounding rural areas, WY.

KULR-TV Billings: K61BL Ashland, Colstrip, Forsyth (rural area) & Lame Deer area; K47DP Lewistown; K66BR Livingston, Lexington & Paradise Valley; K06FE Miles City.

KTVM Butte: K42BZ Bozeman; K51DW Dillon; K10HZ Pony; K35DJ Three Forks; K10HL Virginia City; K09KH Watkins, Ennis, McAllister & rural area SE of Ennis.

KXLF-TV Butte: K08GK East Helena, Fort William Henry Harrison, Helena & Lake Helena.

KXGN-TV Glendive: K13IG Sidney & Fairview.

KF88-TV Great Falls: K09HZ Havre; K21DU Helena; K07VA Jordan & Brussett; K43DC Lewistown.

KRTV Great Falls: K48AI Joplin; *K45CS Lewistown.

KTGF Great Falls: K52CI Havre.

KCFW-TV Kalispell: K02AO Eureka, Gateway & Rexford area.

KECI-TV Missoula: K11IJ East Missoula & Upper Rattlesnake area; K14IU Frenchtown; K10HC Mullan, ID; K02OL Seeley Lake.

KPAX-TV Missoula: *K18AJ Kalispell.

KTMF Missoula: K59EQ Kalispell.

Nebraska

KCAN Albion: K56AJ Bassett & Ainsworth.

KTNE-TV Alliance: K06JC Chadron & Chadron Area Housing Development; K06KR Crawford & Fort Robinson State Park; K08LN Harrison.

KGIN Grand Island: K25AG Cambridge; K55AF Cozad; K27AJ Gothenburg; K57CZ North Platte; K23AH Wallace.

KHAS-TV Hastings: K14IY Holdrege; K09MC Taylor.

KWNB-TV Hayes Center: *K13VO North Platte.

KLNE-TV Lexington: K13KB McCook.

KOLN Lincoln: K28AP Neligh; K24AA Newport; *K34CU O'Neill; K72DQ O'Neill.

KUON-TV Lincoln: K23AA Beatrice; K68AV Blair; K24AC Falls City; K33AC Pawnee City.

KXNE-TV Norfolk: K66AR Decatur; K65AT Neligh; K69BM Niobrara.

KNOP-TV North Platte: K18DH Broken Bow; K35AL Lexington; K21CY Ogallala; K15EQ Valentine.

KPNE-TV North Platte: K12HQ Benkelman; K12KI Culbertson; K13NU Stratton; K12KK Trenton; K69BN Wauwata.

KPTM Omaha: K18EC Omaha.

WOWT Omaha: K61AO Norfolk.

KSNB-TV Superior: K17CI Beatrice; K22CX Lincoln.

Nevada

KLAS-TV Las Vegas: K60AN Henderson; *K22DR Laughlin.

KLVS Las Vegas: K10NV Alamo, Hiko & Ash Springs; K23CJ Glendale; K02FM Goodsprings; K07JC Indian Springs; K53DG Laughlin; K02FN Mesquite (Virgin Valley); K02FJ Overton (Moapa Valley); K23BS Sandy Valley.

KTNV Las Vegas: K11DS Boulder City.

KUPN Las Vegas: K06MH Beatty; K16CR Beatty; *K41CR Mercury; K54BO Mercury.

KVBC Las Vegas: K06KD Austin; K58BC Ely & McGill; K57BU Eureka.

KAME-TV Reno: K33DP Carlin; K57CV Carson City; K44BE Fallon; K35AX Hawthorne & Rattlesnake Flats; K34BL Lovelock; K57FU Mina & Luning; K23DT Tahoe City, CA.

KNPB Reno: K53AU Babblitt; K15AN Carson City; K25AK Fallon; K18DP Lovelock; K67CF Mina & Luning; K58CY Schurz; K65CC Susanville & Herlong, CA; K45DA Verdi.

KOLD-TV Reno: K12IX Austin; K58AO Crystal Bay & Zephyr Cove; K03DN Ely & McGill; *K49CK Stead & Lawton.

KRMV Reno: K52DN Carson City & Washoe Valley; K13QV Fallon; K50CM North Shore Lake Tahoe; K33CN South Lake Tahoe, CA; K56BW Tahoe City, CA.

KTVN Reno: K12GW Carson City & Washoe Valley; K12HJ Crystal Bay; K34DL Crystal Bay; K60AS Crystal Bay, NV & Meeks Bay & Rubicon Bay, CA; K06HT Ely; K29BN Silver Springs; K43DB Stateline & Meyers, CA; K13PC Tuscarora; K07KH Winnemucca.

New Hampshire

WMUR-TV Manchester: W27BL Berlin; W38CB Littleton.

WGDT Merrimack: *W58BY Conway & Berlin.

New Jersey

WNJS Camden: *W49AT Cape May Court House.

WNJB New Brunswick: W55BS Belvidere; W49BE Hackettstown; W25BB Pittstown.

WNJT Trenton: *W44BA Point Pleasant.

New Mexico

KLUZ-TV Albuquerque: K48AM Albuquerque.

KNME-TV Albuquerque: K38DA Aztec; K61BO Bayfield & Ignacio, CO; K62BC Bingham & Carrizozo; K54BN Capulin & Des Moines; K69CH Chama; K60AA Cimarron; K63AX Eagle Nest & Moreno Valley; K53AQ El Paso Gas Co. Navajo Compressor Station, AZ; K43AI Farmington; *K60DR Farmington; K61BA Fort Wingate & Indian Village; K63BD Gallup; K67CR

Texas—O & O Translators

Wedderburn; K17BA Yreka & Montague, CA.

KOBI Medford: K04ER Applegate Valley; K07JT Brookings; K43DI Canyonville; K07KT Canyonville, Riddle & Tri-City; K07PZ Cave Junction; K30BN Coos Bay; K36BX Coos Bay; *K22DS Crescent City, CA; K13JQ Empire & North Bend; K13HU Fort Jones, Callahan, Etna & Greenview, CA; K25CF Gasquet, CA; K25EN Gold Beach; K02FT Gold Hill; K38CP Grants Pass; K04EY Grants Pass & Chinook Park; K13JR Jacksonville & Old Military Road; K34BV Murphy & New Hope; K08AK Port Orford; K62DR Roseburg; K03EI Tolo, Eagle Point, Seven Oaks & White City; K07HS Williams; K39CL Yoncalla; K04HE Yreka & Montague, CA.

KSYS Medford: K02JF Butte Falls; K13PH Cave Junction; K55CM Gold Beach; K55DQ Gold Hill & Toro; K12KX Grants Pass; K18AN Grants Pass; K07RQ Jacksonville; K04KI Merrill & Malin; K13PF Pinehurst; K02JG Prospect; K13PI Ruch & Applegate; K13PE Shady Cove; K02JJ Williams.

KTVL Medford: K60AR Alturas & Likely, CA; K02EK Applegate Valley; K04EO Ashland, Phoenix & Talent; K02DV Bridgeview, Cave Junction & O'Brien; K10LR Brookings; K04JQ Butte Falls; K60BJ Carpinterville; K24BV Cave Junction; K02CN Dunsmuir, Castella & Mount Shasta, CA; K06KA Fort Jones, Callahan, Etna & Greenview, CA; K48BS Glendale & Wolf Creek; K04JZ Gold Hill; K54DM Grants Pass; K02DP Grants Pass & Merlin; K40BL Hugo & Merlin; K02IC Jacksonville; K07PU Klammath Falls, Altamont & Pelican City; K12IH Lakeview; *K60BH Midland, Merrill & Keno; K20BI Nesika Beach; K16CU Phoenix & Talent; K14GT Port Orford; K03BZ Rogue River; K04JP Williams; K06GP Yreka, CA; K53DY Yreka, CA.

KATU Portland: K45CV Albany, Corvallis & Lebanon; K26DB Astoria; K67BJ Grays River & Lebam, WA; K42CZ Lincoln City; K54AP Prineville; *K29CI Prineville & Redmond; K62AJ Sun River & La Pine; K61BX The Dalles, OR & Goldendale, WA; K43EJ Tillamook.

KGW Portland: K26AY Corvallis, Albany & Lebanon; K69BR Grays River & Lebam, WA; K29AZ Newport; K08KN Prineville; K46AK Prineville & Redmond; K60BQ Terrebonne; K59EK The Dalles; K40EG Tillamook.

KOIN Portland: K34DC Astoria; K11SE Bend; K63AW Grays River & Lebam, WA; K38CZ Lincoln City & Newport; K31CR Prineville; K52AK Prineville & Redmond; K65AE Terrebonne; K64BK The Dalles.

KOPB-TV Portland: K65CH Arlington; K36BA Bums; K17AA Coos Bay, Coquille & North Bend; K59BX Grays River & Lebam, WA-Astoria, OR; K10NF Halfway; K63BS Heppner, Echo, Lexington & Long Creek; K68AJ Hood River, OR & Bingen & White Salmon, WA; K68CB John Day & Mount Vernon; K19BK Lakeview; K09VC Paisley; K61BU Port Orford; K68AE Prineville & vicinity; K62BF Seaside & Cannon Beach; K66AH The Dalles & Dufur, OR & Goldendale, WA.

KPTV Portland: K44AH Prineville; K57CH Terrebonne; K69AH The Dalles, OR & Goldendale, WA.

KPIC Roseburg: K07PP Camas Valley; K58DA Glendale; K02AU Glide; K13HM Myrtle Creek; K12IA Oakland & Union Gap; K11GH Tri-City, Canyonville & Riddle.

Pennsylvania

WATM-TV Altoona: W57AH Brockport; W57BM Somerset.

WPCB-TV Greensburg-Pittsburgh: *W50BF Sharon.

WITF-TV Harrisburg: W38AN Chambersburg; W59CC Reading.

WWCP-TV Johnstown: W63AJ Altoona; W55AL Martinsburg; W59AI State College.

WTV Reading: W65AV Harrisburg.

WNEP-TV Scranton & Wilkes-Barre: W26AD Allentown-Bethlehem; W32AD Clarks Summit, Dalton & Waverly; W61AG Pottsville, Minersville & Port Carbon; W36BE State College; W39BE State College; W66AL Stroudsburg; W08CO Towanda; W69CE Towanda; W20AD Williamsport.

WYOU Scranton & Wilkes-Barre: W19AR Clarks Summit; W54AV Mansfield; W66AI Pottsville, Minersville & Port Carbon; W60AH Stroudsburg; W26AT Williamsport; W55AG Williamsport.

WVIA-TV Scranton, Wilkes-Barre & Hazleton: W65AA Canton & Troy areas; W48AQ Clarks Summit, Dalton, Scranton (portions) & Waverly; W62AO Hawley & Paupack; W77AI Laceyville & Wyalusing; W63AB Mansfield & neighboring area; W66AB Meshoppen, Mehoopany & Tunkhannock; W25AQ Towanda, East Towanda & Wysox; W56AQ Waymart, Lake Ariel & South Canaan.

WBRE-TV Wilkes-Barre & Scranton: W51BP Clarks Summit, Dalton, Scranton (portions), Waverly & Dickson City; W73AA Palmerton, Slatedale & Slatington; W24BL Pottsville, Minersville & Port Carbon; W64AL Stroudsburg; W30AN Williamsport; W76AK Williamsport.

Rhode Island

WSBE-TV Providence: W62AB Westerly.

WLNE-TV Providence, RI-New Bedford, MA: WLNE-LP Providence.

South Carolina

WLTX Columbia: W02BA Batesburg & Leesville; W05AV Great Falls; W08BT Newberry; W08BU Orangeburg; W08BS Sumter.

WOLD-TV Columbia: W17AE Orangeburg.

WRLK-TV Columbia: W55AA Rock Hill.

WPDE-TV Florence: W68BZ Myrtle Beach.

WGGG-TV Greenville: W31AZ Hendersonville, NC.

WHNS Greenville-Spartanburg, SC & Asheville, NC: W35AV Black Mountain, NC; W69CN Bryson City, NC; W57BG Canton-Waynesville, NC; *W53BC Cherokee, NC;

W64BO Franklin, NC; W66BU Sylva, NC; W14AS West Asheville, NC.

WLOS Greenville-Spartanburg, SC & Asheville, NC: W06AQ Bat Cave, Chimney Rock, Gerton & Lake Lure, NC; W12AQ Black Mountain, NC; W05AP Brasstown & Murphy, NC; W08AN Bryson City, Ela, Alarka-Lauada (portions) & Almond-Secoah (portions), NC; W12AU Burnsville, NC; W05AF Cherokee, NC; W11AJ Franklin, NC; W02AQ Greenville (portions) & contiguous area; W10AT Highlands, NC; *W45AD Highlands, NC; W12CI Hot Springs, NC; W06AP Maggie Valley & Soco Valley, NC; W10AP Marion, Garden Creek, Providence & West Marion, NC; W12BD Old Fort & Greenlee, NC; W06AL Oteen, Swannanoa & Warren Wilson College, NC; W05AO Pickens; W11AQ Robbinsville, Andrews, Marble & Topton, NC; W06AN Sapphire Valley, NC; W11AP Spartanburg (portions); W06AD Spruce Pine, NC; W05AE Sylva, Addie, Cullowhee & Dillsboro, NC; W05AC Tryon & Columbus, NC & Landrum, SC; W12AR Waynesville & Hazelwood, NC.

WSPA-TV Greenville-Spartanburg, SC & Asheville, NC: W08BP Beaver Dam Creek Valley, Elk Mountain & Woodfin, NC; W02AG Brevard, NC; W11AN Bryson City, Alarka, Almond, Lauada, Greens Creek, Savannah-Gay & Whittier-Birdtown, NC; W02AT Burnsville, NC; W08AD Canton, Lake Junaluska & Maggie Valley, NC; W08AT Cherokee, Shoal Valley & Soco Valley, NC; W09AG Franklin, NC; W10AJ Greenville (north); W08BJ Marion & Old Fort, NC; W02AH Mars Hill, NC; W08AX Marshall, NC; W10AD Montreat, Black Mountain, Ridgeway & Swannanoa, NC; W08BF Spruce Pine & Micaville, NC; W09AF Sylva, Cullowhee, Dillsboro, Love Field & Webster, NC; W09AD Waynesville, NC; W09AR Weaverville, NC.

WYFF Greenville-Spartanburg, SC & Asheville, NC: W08BH Andrews & Robbinsville, NC; W11AX Bat Cave, Chimney Rock, Gerton & Lake Lure, NC; W05AR Bryson City, Alarka & Ela, NC; W09AS Burnsville, NC; W11AU Canton, Clyde & Lake Junaluska, NC; W10AL Cherokee & Big Cove, NC; W06AE Clayton & Mountain City, GA; W03AK Ela & Whittier, NC; W06AJ Franklin, NC; W06AI Marion, NC; W10AK Spruceboro, NC; W11AH Tryon & Columbus, NC.

WGSE Myrtle Beach: W51AT Georgetown.

South Dakota

KDSB-TV Aberdeen: K07JD Aberdeen.

KPSD-TV Eagle Butte: K19CG Belle Fourche; K04GW Spearfish.

KTTM Huron: *K14ID Pierre.

KDLT Mitchell-Sloux Falls: K05JX Aberdeen; K46CB Sioux Falls.

KTSD-TV Pierre: K61AS Pickstown.

KBHE-TV Rapid City: K64AL Edgemont; K06HG Pine Ridge; K55AV Pringle & Custer; K13PN Wasta.

KCLO-TV Rapid City: K28DP Custer.

KOTA-TV Rapid City: K13HY Deadwood; K06JM Gillette, WY; K02NT Scottsbluff, NE.

KPLD-TV Relliance: K69DJ Philip & Kadoka.

KELD-TV Sloux Falls: K57BX Lake Andes; *K28BQ Marshall, MN.

KSFY-TV Sloux Falls: K07QL Mitchell.

KTTW Sloux Falls: *K43DZ Vermillion.

KUSD-TV Vermillion: K09UN Mitchell; K558G Wagner.

Tennessee

WDEF-TV Chattanooga: W07AE Lookout Mountain.

WINT-TV Crossville: W28AA Cookeville.

WPGD Hendersonville: W36AK Nashville.

WJHL-TV Johnson City, TN-Bristol, VA-Kingsport, TN: W07BC Big Stone Gap, East Stone Gap, Little Stone Gap & Little Italy Bottom, VA; W13AR Marion, VA.

WKPT-TV Kingsport-Johnson City, TN-Bristol, VA: W6DAG Abingdon, VA; W07BK Gate City & Weber City, VA; W51AU Greenville; W25AE Kingsport; W04BL Pennington Gap, VA; WAPM-LP Whitesburg, KY; W03AJ Wytheville, Drockett, Rural Retreat, Fort Chiswell, Max Meadows, Jackson Ferry & Austinville, VA.

WBIR-TV Knoxville: W07AM Fork Mountain, Coalfield, Petros & Wartburg; W04BC Gatlinburg; W04BM La Foyette.

WREG-TV Memphis: K62DA Malden, MO.

Texas

KACV-TV Amarillo: *K23EC Canadian; K44AK Memphis, Lakeview & Estelina; K62DD Perryton.

KAMR-TV Amarillo: K45BF Clovis, NM; K25CP Kress.

KFDA-TV Amarillo: K63CA Bovina & rural area; K26CD Clovis, NM; K67CS Dora, NM; K41CA Kress; K24DP San Jon, NM.

KVII-TV Amarillo: K57CW Bovina & Friona; K43BU Clovis, NM & Farwell, TX; K36CC Kress-Plainview.

KXAN-TV Austin: K49CY Austin; K40CT San Marcos.

KTFH Conroe-Houston: K33DB Houston.

KERA-TV Dallas: K24AD Wichita Falls.

KDBC-TV El Paso: K36CK Alamogordo, NM; K02ES Fort Bayard, Santa Rita & Silver City, NM; K61AV Las Cruces & Organ, NM.

KVIA-TV El Paso: K40BP Alamogordo, NM; K55BT Deming, NM; K55CB Hobbs, NM; K57BV Las Cruces & Organ, NM.

KJTV Lubbock: K47CF Hobbs, NM; K64CK Matador & Roaring Springs; K44DA Plainview; K15CV Roswell, NM; K66DB Seminole; K07TZ Snyder; K69FQ Snyder; K79BB Snyder.

KLBK-TV Lubbock: K67EP Snyder.

O & O Translators—Texas

KMID Midland & Odessa: K12FM Fort Stockton.

KMLM Odessa: K30DW Big Spring; *K27EP Dimmit & Hereford; K30EI Fort Stockton; K47EB Lamesa; *K45DD Levelland-Lubbock; K28DY Monahans; K64EC Pecos; K26DW Snyder.

KOSA-TV Odessa: K10HH Big Spring.

KIDY San Angelo: K54DT Abilene; K56FI Brownwood.

KLRN-TV San Antonio: K59EY Uvalde rural area.

KVDA San Antonio: K11SF Austin.

KTXS-TV Sweetwater-Abilene: K55AA San Angelo.

KCEN-TV Temple-Waco: K63DL Bryan & College Station.

Utah

KULC Ogden: K40DR Delta & Oak City; K43DY Garfield County (rural); K20DW Juab County (rural); K23DP Kanab; K50DI Orangeville; K25DL Park City; K18DF Price; K22DM Summit County (rural areas); *K16DA Uintah County rural; *K21CI Washington County.

KJZZ-TV Salt Lake City: K55GN Baker, NV; K41DL Deeth, NV; K59EV Elko, NV; K19CP Evanston, WY; K21DY Heber City; K48EA Malad, ID; K23DV Modena, Beryl & New Castle; K26DK Rock Springs, WY; K19CZ Roosevelt; K18DM Santa Clara; K42CY Soda Springs, ID; K24CY St. George; K15DI Vernal.

KSL-TV Salt Lake City: K69EW Beaver County (rural), Hamilton Fort & Newcastle; K13F Nephi; K13HI Salt Lake North Beach.

KSTU Salt Lake City: K56BB Aurora & Juab County (rural); K66EH Delta & Oak City; K46EI Fillmore, Kanosh, McComick & Meadow; K68DY Garrison; K40DL Heber City; K59BS Milford, Hamilton Fort, Minersville & Newcastle; *K39DH Ogden; *K35CK Price; K43CC Santa Clara; K55GF Wendover.

KTVX Salt Lake City: K51BK Aurora & Juab County; K65EP Beaver County (rural), Hamilton Fort, Milford & New Castle; K66AA Duchesne County (rural) & Spring Glen.

KUED Salt Lake City: K57AQ Alton & Kane County (rural); K56AZ Antimony; K18CG Boulder; K07JV Circleville, Junction & Kingston; K49BO Columbia; K65AL Garfield County (rural); K07JW Garfield County rural area & Panguitch; K56BP Hatch; K56AE Heber; K06IM Henefer; K55CS Huntsville; K49AD Juab & Sanpete Counties (rural); K07ES Kanab; K63BF Laketown & Garden City; K69BG Long Valley Junction; K34AN Manti, Ephraim & Fountain Green; K16BO Milford & Beaver

County (rural); K63BY Milford & Beaver County (rural); K40AF Monticello & Blanding; K60BU Orangeville & Emery County rural; K55BS Randolph & Woodruff; K42AJ Richfield, Monroe & rural Sevier County; K65AD Summit County; K55BO Summit County (rural); K57CK Tabiona & Myton; K22DE Tooele; K40AH Torrey; K62BR Virgin; K47AK Washington & Washington County (rural).

Vermont

WCAX-TV Burlington: W62AT Bellows Falls; W69AD Bennington, Manchester, Manchester Center & Manchester Depot; W69AR Rutland.

WVNY Burlington, VT-Plattsburgh, NY: W55AI Lake Placid, NY; W66AJ Lyon Mountain & Standish, NY; W60AF Malone, NY; W63AD Rutland.

WNNE-TV Hartford, VT-Hanover, NH: W58BV Keene, NH.

WVTA Windsor: W36AX Manchester, Bennington & Dorset; W53AS Pownal & North Bennington.

Virginia

WVIR-TV Charlottesville: *W30BG Bridge-water, Waynesboro & Lexington; W67AF Staunton.

WHSV-TV Harrisonburg: W64AD Charlottesville.

WSET-TV Lynchburg: W05AA Roanoke.

WAVY-TV Portsmouth-Norfolk-Newport News: W59CE Hampton.

WCVE-TV Richmond: W77AE Chase City, Mecklenburg County (rural) & South Hill; W66BI Danville; W70AP Lovington; W73AS Oak Grove; W39AK Rockfish Valley; W60BM Rustburg; W71AH South Boston & Halifax.

WCVV Richmond: W79AT Chase City, Mecklenburg County (rural) & South Hill; W73AJ South Boston & Halifax.

WBRA-TV Roanoke: W80AN Amherst; W69AK Bland; W74AP Galax; W67AB Sugar Loaf Mountain.

WDBJ Roanoke: W04AG Garden City, Hidden Valley, South Salem & Sugar Loaf.

WVPT Staunton: W19BB Charlottesville; W45AW Fuels Run; W38AV Luray; W08CW Monterey; W49AV Ruckersville, Culpeper & Madison; W42AC Winchester, Front Royal & Strasburg.

Washington

KCTS-TV Seattle: K18AD East Wenatchee, Lake Wenatchee & Wenatchee area.

KIRO-TV Seattle: K54AO Bremerton; K53AZ Bunker, Centralia & Chehalis; K58BW Everett; K46AJ Olympia; K67GJ Point Pulley & Puget Sound (surrounding western shoreline); K61CG Port Angeles; *K69FL Puyallup; K02EO Seattle (Beach Drive area).

KTZZ-TV Seattle: K48DM Bellingham; K27CI Everett; K25CH North Bend.

KSTW Seattle-Tacoma: *K15DE Ellensburg & Kittitas; K41CU Port Townsend.

KAYU-TV Spokane: K44CK Chelan; K50DM Coeur d'Alene, ID; K09UP Colville; K35BJ Ellisford-Tonasket; K10NQ Grandview & Prosser; K19BY Grangeville, ID; K47BW Lewiston, ID & Clarkston, WA; K19AU Omak & Okanogan; K31AH Omak, Okanogan, Pine Creek area & Tunk Valley; K66BW Pasco; K20BZ Sandpoint, ID; K69BF Steilacoom, Colockum & Wenatchee rural areas; K68EB Yakima.

KHQ-TV Spokane: *K18DT Coeur d'Alene, ID; *K48DX Sandpoint, ID.

KREM-TV Spokane: K31CS Coeur d'Alene, ID; K45AC East Wenatchee & Wenatchee; *K61FU Sandpoint, ID.

KXLY-TV Spokane: K09FZ East Valley area, Minnehaha Park area & Spokane; K11NU East Valley, Pasadena Park & Spokane; K30BW Lewiston, ID; K11NT Long Lake & Suncrest; K11GD North Spokane; K09NN Spokane; K13HE Spokane (west sections); K63AD Steilacoom & Wenatchee rural areas; K30AJ Wenatchee/East Wenatchee.

KBTC-TV Tacoma: K65BU Grays River & Lebam.

KCPQ Tacoma-Seattle: K25CG Aberdeen; K42CM Centralia & Chehalis.

KPDX Vancouver: K20DD Albany, Corvallis & Lebanon, OR; *K27DD Bend, OR; *K17CP Grays River, WA & Knappa, OR; *K15DS Newport, OR; *K27ER Salem & Dallas, OR; K21DE Seaside & Astoria, OR; K35CR Tillamook, OR.

West Virginia

WPBY-TV Huntington: W57AG Parkersburg.

WNPB-TV Morgantown: W41AD Hampshire; W48AA Keyser, Grant County & Mineral County (rural area); W44AA Martinsburg; W17AL Mathias; W69AC Romney; W15AD Wardensville; W41AA Wheeling.

Wisconsin

WBAY-TV Green Bay: W75AJ Fond du Lac.

WLUK-TV Green Bay: W40AN Escanaba, MI.

WPNE Green Bay: W54AR Fence & Florence; W55AO Washington Island Twp., Ellison Bay & Upper Door County.

WHLA-TV La Crosse: *W49AG Bloomington.

WHWC-TV Menomonie: W39AF Grantsburg; W55AP River Falls.

WJFW-TV Rhinelander-Wausau: W27AU Wausau.

WHRM-TV Wausau: W64AU Adams & Friendship.

WSAW-TV Wausau: W57AR Sayner & Vilas County.

Wyoming

KFNB Casper: K11RN Douglas.

KTWO-TV Casper: K69DD Bondurant; K56BT Jackson; K22CI Lander; K61DX Laramie; K21CV Rawlins & Sinclair; K55BL Sheridan; K35CV Shoshoni.

KCWC-TV Lander-Riverton: K25AU Dubois; K28CH Gillette; K50BL Jackson; K22BK Rock Springs; K26BE Sheridan; K04NR Teton Village; K14HH Teton Village.

Puerto Rico

WOLE-TV Aguadilla-Mayaguez: W60AA Sabana Grande.

WCCV-TV Arecibo: W63BF Aguada.

WPRV-TV Fajardo: W56BC Fajardo.

WORA-TV Mayaguez-Aguadilla: W10BG Mayaguez.

WSTE Ponce: W58AA Caguas; W38AB San Sebastian.

WSUR-TV Ponce: W82AM Maricao.

WAPA-TV San Juan: W49AC Adjuntas; W56AA Orocovis; W43AA Utuado.

WIPR-TV San Juan: W08AS Utuado.

WKAQ-TV San Juan: W68BU Adjuntas; W32AA Aguada & Aguadilla; W09AT Fajardo; W22AB Mayaguez; W32AJ Utuado.

Virgin Islands

WTJX-TV Charlotte Amalie: W21AA Christiansted; W05AW Christiansted (various small & rural areas); W03AU Coral Bay; *W15AA Fredericksted (surrounding area) & St. Croix.

WSVI Christiansted: W05AS Charlotte Amalie.

Canadian Television Stations

Covering All Stations in Operation November 1995

Repeater stations are listed at the end of each Province alphabetically by city of license, with call letters, channel number, licensee, station or network repeated (in parentheses) & power.

Alberta

CBRT

Calgary

(Ch. 9)

English Outlet

Network Service: CBC

Licensee: Canadian Bcstg. Corp., 1500 Bronson Ave., Ottawa, Ont. K1G 3J5.

Studio: 1724 Westmount Blvd., Box 2640, Calgary, Alta. T2P 2M7.

Telephone: 403-283-8361.

Technical Facilities: Channel No. 9 (186-192 MHz). Authorized power: 178-kw visual, 35.6-kw aural. Antenna: 1135-ft. above av. terrain, lat. 51° 03' 54", long. 114° 12' 47".

Transmitter: Calgary.

AM Affiliate: CBR, 50-kw, 1010 kHz.

FM Affiliate: CBR-FM, 100-kw, 102.1 MHz.

Ownership: Canadian Broadcasting Corp.

Began Operation: September 1, 1975.

Represented (sales): CBC National Selective Television Sales (Canada); Canadian Standard Broadcast Sales Inc. (U.S.).

Personnel:

B. Shiell, Sales Manager.
Laurie Long, Senior News Producer.
Harry Wagter, Communications Officer.

Rates: On request.

CFCN-TV

Calgary

(Ch. 4)

Network Service: CTV

Licensee: CFCN Television, Broadcast House.

Studio: Broadcast House, Postal Station E, Calgary, Alta. T3C 3L9.

Telephone: 403-246-7111. **Fax:** 403-240-5773.

Technical Facilities: Channel No. 4 (66-72 MHz). Authorized power: 100-kw visual, 50-kw aural. Antenna: Directional, 700-ft. above av. terrain, 515-ft. above ground, 4440-ft. above sea level, lat. 51° 03' 37", long. 114° 10' 13".

Transmitter: Broadcast House, Calgary.

AM Affiliate: CFCN, 50-kw, 1060 kHz.

1996 Edition

News Services: Broadcast News, Canadian Press.

Ownership: CFCN Communications Ltd.

Began Operation: September 9, 1960.

Represented (sales): Paul Mulvihill Limited; Brydson Spot Sales Inc. (U.S.).

Personnel:

S. W. Purdue, President, CFCN Communications Ltd.
Bruce Nelson, Executive Vice President, Programming.
George Gonzo, Executive Vice President, Sales.
Richard Coleman, Vice President, Engineering.
Paula Hyman, Traffic Manager.

Highest 30 Sec. Rate: \$1700.

CICT-TV

Calgary

(Ch. 2)

Network Service: None, independent

Licensee: Calgary Television, 222 23rd St. NE, Calgary, Alta. T2E 7N2.

Studio: 222 23rd St. NE, Calgary, Alta. T2E 7N2.

Telephone: 403-235-7727. **Fax:** 403-248-0252.

Technical Facilities: Channel No. 2 (54-60 MHz). Authorized power: 100-kw visual, 20-kw aural. Antenna: 989-ft. above av. terrain, 668-ft. above ground, 4843-ft. above sea level, lat. 51° 04' 24", long. 114° 15' 34".

Transmitter: Old Banff Coach Rd.

Multichannel TV Sound: Stereo only.

Satellite Earth Stations: Andrew, 4.5-meter Ku & C-band; Standard Agile Omni receivers.

News Services: ISN, Global Co-op.

Ownership: Westcom TV Group Ltd.

Began Operation: October 2, 1954. Sold to present owner by Selkirk Communications 1990.

Represented (sales): Western Broadcast Sales (Canada); TeleRep Inc. (U.S.).

Personnel:

Jim Bagshaw, President.
Noel Wagner, Vice President & General Manager.
Glenn Young, Vice President, Sales.
William McCambly, Vice President, Engineering.
Thom Eggertson, Chief Financial Officer.
Dorothy Brewer, General Sales Manager.
Larry Day, News Director.
Boyd Ash, Program & Marketing Director.
Jeff Eisler, Promotion Manager.

Rates: On request.

Canadian TV Stations—Alberta

CBXFT

Edmonton

(Ch. 11)

French Outlet

Network Service: SRC

Licensee: Societe Radio-Canada, 1500 Bronson Ave., Ottawa, Ont. K1G 3J5.

Studio: 8861 75th St., Edmonton.

Mailing Address: Box 555, Edmonton, Alta. T5J 2P4.

Telephone: 403-468-7500. **Fax:** 403-468-7792.

Technical Facilities: Channel No. 11 (198-204 MHz). Authorized power: 90-kw visual, 9-kw aural. Antenna: Omnidirectional, 474-ft. above av. terrain, 385-ft. above ground, 2785-ft. above sea level, lat. 53° 30' 53", long. 113° 17' 07".

Transmitter: 8-mi. SE of Edmonton.

AM Affiliate: CHFA, 10-kw, 680 kHz (CBC).

Ownership: Societe Radio-Canada.

Began Operation: March 1, 1970.

Personnel:

Denis Lord, Regional Director of French Services in Alberta.

Hugette Grenier, Sales Manager.

Pierre Noel, Regional Communications Manager.

D. Collette, Director, Radio.

Rates: No rate card available; carries network commercials.

CBXT

Edmonton

(Ch. 5)

English Outlet

Network Service: CBC

Licensee: Canadian Bcstg. Corp., 1500 Bronson Ave., Box 8478, Ottawa, Ont. K1G 3J5.

Studio: 8861 75th St., Edmonton, Alta. T6C 4G8.

Telephone: 403-468-7500. **Fax:** 403-468-7507.

Technical Facilities: Channel No. 5 (76-82 MHz). Authorized power: 318-kw visual, 34.3-kw aural. Antenna: 669-ft. above av. terrain, 580-ft. above ground, 2980-ft. above sea level, lat. 53° 30' 53", long. 113° 17' 07".

Transmitter: Sherwood Park.

AM Affiliate: CBX, 50-kw (DA-2), 740 kHz.

FM Affiliate: CBX-FM, 40-kw, 90.9 MHz.

Ownership: Canadian Broadcasting Corp.

Began Operation: October 1, 1961.

Represented (sales): CBC National Selective Television Sales (Canada); Canadian Standard Broadcast Sales Inc. (U.S.).

Personnel:

Ron Smith, Regional Director for the Province of Alberta.

Eric Upton, Regional Sales Manager, Edmonton.

John Parker, Regional Engineer.

Glenn Luff, Manager of Communications, Edmonton.
Bob McLaughlin, News Director.

Rates: On request.

CFRN-TV

Edmonton

(Ch. 3)

Network Service: CTV

Licensee: CFRN-TV, Postal Station E, Box 5030, Edmonton, Alta. T5P 4C2.

Studio: 18520 Stony Plain Rd., Edmonton, Alta. T5S 1A8.

Mailing Address: Broadcast House, Postal Station E, Edmonton, Alta. T5P 4C2.

Telephone: 403-483-3311. **Fax:** 403-486-5121.

Technical Facilities: Channel No. 3 (60-66 MHz). Authorized power: 609-kw horizontal visual, 61-kw horizontal aural. Antenna: 720-ft. above av. terrain, 800-ft. above ground, 3166-ft. above sea level, lat. 53° 23' 06", long. 113° 12' 48".

Transmitter: Looma, Alta., 7-mi. SE of Edmonton.

Ownership: Electrohome Ltd.

Began Operation: October 17, 1954.

Represented (sales): APD (Toronto); Myers Reports (U.S.).

Personnel:

Bruce E. Cowie, President.

Fred Filthaut, Vice President & General Manager.

Steve Halinda, News & Public Affairs Manager.

Barry Close, Marketing & Promotion Director.

S. L. Knaga, Director of Engineering.

Rates: On request.

CITV-TV

Edmonton

(Ch. 13)

Network Service: None, independent

Licensee: Westcom TV Group Ltd.

Studio: 5325 Allard Way, Edmonton, Alta. T6H 5B8.

Telephone: 403-436-1250. **Fax:** 403-438-8448.

Technical Facilities: Channel No. 13 (210-216 MHz). Authorized power: 325-kw visual, 32.5-kw aural. Antenna: 1115-ft. above av. terrain, 915-ft. above ground, 3390-ft. above sea level, lat. 53° 23' 06", long. 113° 12' 48".

Ownership: Westcom TV Group Ltd.

Began Operation: September 1, 1974.

Represented (sales): Western Broadcast Sales.

Personnel:

Barry F. Duggan, President.

Wally Kirk, General Manager.

Craig Roskin, General Sales Manager.

Tim Weinberger, Regional Sales Manager.

Mike Footz, Chief Engineer.

Mark Jan Vrem, News Director.

Heather Grue, Promotion Director.

Highest 30 Sec. Rate: \$3000.

CISA-TV

Lethbridge

(Ch. 7)

Network Service: None, independent

Licensee: Lethbridge Television Ltd.

Studio: 1401 28th St. N, Lethbridge, Alta. T1J 4A4.

Mailing Address: Box 1120, Lethbridge, Alta. T1J 4A4.

Telephone: 403-327-1521. Fax: 403-320-2620.

Technical Facilities: Channel No. 7 (174-180 MHz). Authorized power: 167-kw visual, 33.4-kw aural. Antenna: 668-ft. above av. terrain, 600-ft. above ground, 3619-ft. above sea level, lat. 49° 46' 47", long. 112° 52' 14".

Transmitter: 1401 28th St. N, Lethbridge.

Multichannel TV Sound: Stereo only.

News Services: Broadcast News, Canadian Press, Global Co-op, NBC, CNN, CBS, Canada News Wire.

Ownership: Westcom TV Group Ltd.

Began Operation: November 20, 1955. Sold to present owner by Selkirk Communications 1990.

Represented (sales): Western Broadcast Sales.

Personnel:

R. C. Johnson, President & General Manager.
James K. McNally, Operations Manager.
Ron Joevenazzo, Director of Engineering.
Dennis Mathews, General Sales Manager.
Doug McArthur, News Director.
James K. McNally, Promotion Director.

Highest 30 Sec. Rate: \$250.

CITL-TV

Lloydminster

(Ch. 4)

Network Service: CTV

Licensee: Mid West Television Ltd., 5026 50th St., Lloydminster, Alta.-Sask. T9V 1P3.

Studio: Lloydminster, Alta.

Telephone: 403-875-3321. Fax: 403-875-4704.

Technical Facilities: Channel No. 4 (66-72 MHz). Authorized power: 130-kw horizontal visual, 13-kw horizontal aural. Antenna: 781-ft. above av. terrain, lat. 53° 23' 47", long. 110° 00' 27".

Ownership: Mid West Television Ltd.

Began Operation: July 28, 1976.

Represented (sales): All-Canada Radio & Television Ltd.

Personnel: See CKSA-TV, Lloydminster.

1996 Edition

CKSA-TV

Lloydminster

(Ch. 2)

Network Service: CBC

Licensee: Mid West Television Ltd., 5026 50th St., Lloydminster, Alta.-Sask. T9V 1P3.

Studio: 5026 50th St., Lloydminster, Alta.-Sask. T9V 1P3.

Telephone: 403-875-3321. Fax: 403-875-4704.

Technical Facilities: Channel No. 2 (54-60 MHz). Authorized power: 116-kw horizontal visual, 11.6-kw horizontal aural. Antenna: 781-ft. above av. terrain, 708-ft. above ground, 2833-ft. above sea level, lat. 53° 23' 47", long. 110° 00' 27".

AM Affiliate: CKSA, 50-kw, 1080 kHz.

News Service: Canadian Press.

Ownership: Mid West Television Ltd.

Began Operation: September 23, 1960.

Represented (sales): All-Canada Radio & Television Ltd.

Personnel:

Mary L. Shortell, President.
Ken Ruptash, General Manager.
Graham Brown, General Sales Manager.
Wayne Frolick, Local Sales Manager.
Tonie Stam, Chief Engineer.
Glen Kirby, News Director.
Bob Cameron, Program Director.
Phil Manderson, Promotion Director.
Glenda Spenrath, Business Manager.

Highest 30 Sec. Rate: \$160.

CHAT-TV

Medicine Hat

(Ch. 6)

Network Service: CBC

Licensee: Monarch Broadcasting Co. Ltd., 1111 Kingsway SE, Box 1270, Medicine Hat, Alta. T1A 7H5.

Studio: Redcliff, Alta.

Telephone: 403-529-1270. Fax: 403-529-1292.

Technical Facilities: Channel No. 6 (82-88 MHz). Authorized power: 30-kw visual, 3-kw aural. Antenna: 700-ft. above av. terrain, 538-ft. above ground, 2742-ft. above sea level, lat. 50° 09' 45", long. 110° 57' 20".

Transmitter: Bowell, Alta.

AM Affiliate: CHAT, 10-kw, 1270 kHz.

News Service: Broadcast News.

Ownership: Monarch Broadcasting Co. Ltd.

Began Operation: September 14, 1957.

Represented (sales): Airtime Sales Ltd.

Canadian TV Stations—Alberta

Personnel:

Dwaine Dietrich, Vice President.
Brian Bolli, General Manager.
Bob Werre, Technical Director.
Andy Bryce, News Director.
Peter Barth, Sales Manager.
Lorraine Phiele-Wiedemann, Production Manager.
Gary Rathwell, Program Manager.

Rates: On request.

CKRD-TV

Red Deer

(Ch. 6)

Network Service: CBC

Licensee: Westcom TV Group Ltd., 2840 Bremner Ave., Red Deer, Alta. T4R 1M9.

Studio: Broadcast Centre, 2840 Bremner Ave, Red Deer, Alta. T4R 1M9.

Telephone: 403-346-2573. Fax: 403-346-9980.

Technical Facilities: Channel No. 6 (82-88 MHz). Authorized power: 56-kw visual, 5.6-kw aural. Antenna: 980-ft. above av. terrain, 590-ft. above ground, 3940-ft. above sea level, lat. 52° 16' 30", long. 113° 41' 24".

Transmitter: 3.5-mi. E of city limits.

News Service: Broadcast News.

Ownership: Westcom TV Group Ltd.

Began Operation: December 1, 1957.

Represented (sales): Western Broadcast Sales; WTR Media Sales Inc. (Alberta).

Personnel:

Harold Roozen, President.
Barry Duggan, General Manager.
Larry Forster, Retail Sales Manager.
Gerald Cherepushak, Chief Engineer.
Neill Fitzpatrick, News Director.
Frank Thibault, Program Director.
Janice Tubbs, Business Manager.

Highest 30 Sec. Rate: \$225.

Alberta Repeater Stations

Alger—CKAB-TV-3, Ch. 43, Alberta Bcstg. Corp. Ltd. (CBXT, Edmonton) 5-w.

Ashmont—CFRN-TV-4, Ch. 12, Sunwapta Broadcasting Ltd. (CFRN-TV, Edmonton) 14.6-kw.

Athabasca—CBXT-1, Ch. B, CBC (CBXT, Edmonton) 25.7-kw.

Athabasca—CFRN-TV-12, Ch. 13, CTV (CFRN-TV, Edmonton) 3.3-kw.

Banff—CBRT-1, Ch. 5, CBC (CBRT, Calgary) 9-w.

Banff—CFCN-TV-2, Ch. 7, CFCN Television Ltd. (CFCN-TV, Calgary) 5-w.

Banff—CICT-TV-2, Ch. 13, Calgary Television Ltd. (CICT-TV, Calgary) 10-w.

Banff—CKRD-TV-2, Ch. 10, Allarcom Ltd. (CKRD-TV, Red Deer) 10-w.

Bassano—CFCN-TV-7, Ch. 6, Bassano TV Assn. (CFCN-TV, Calgary) 9-w.

Bassano—CICT-TV-3, Ch. B, Bassano TV Assn. (CICT-TV, Calgary) 10-w.

Battle River—CBXAT-6, Ch. 9, CBC (CBXT, Edmonton) 9-w.

B-290

Beaverlodge—CBXAT-14, Ch. 4, CBC (CBXT, Edmonton) 10-w.

Bellevue—CBRT-10, Ch. 57, CBC (CBRT, Calgary) 10-w.

Bonnyville—CBXFT-1, Ch. 6, CBC (CBXFT, Edmonton) 67-kw.

Bonnyville—CITL-TV-4, Ch. 7, Mid West TV Ltd. (CITL-TV, Lloydminster) 10-w.

Bonnyville—CKSA-TV-2, Ch. 9, CKSA-TV Ltd. (CKSA-TV, Lloydminster) 20.75-kw.

Brooks—CFCN-TV-3, Ch. 9, CFCN TV Ltd. (CFCN-TV, Calgary) 5-w.

Brooks—CISA-TV-2, Ch. 3, Lethbridge TV Ltd. (CISA-TV, Lethbridge) 10-w.

Burmis—CBRT-8, Ch. 47, CBC (CBRT, Calgary) 588-w.

Burmis—CFCN-TV-4, Ch. 5, CFCN Television Ltd. (CFCN-TV, Calgary) 200-w.

Burmis—CISA-TV-1, Ch. 3, Lethbridge TV Ltd. (CKKX-TV, Calgary) 150-w.

Calgary—CBRFT, Ch. 16, CBC (CBXFT, Edmonton) 3-w.

Cardston—CBRT-12, Ch. 2, CBC (CBRT, Calgary) 9-w.

Chateh—CBXAT-7, Ch. 5, CBC (CBXT, Edmonton) 151-w.

Coleman—CBRT-11, Ch. 17, CBC (CBRT, Calgary) 10-w.

Coleman—CISA-TV-3, Ch. 12, Lethbridge TV Ltd. (CISA-TV, Lethbridge) 10-w.

Coleman—CKCP-TV-1, Ch. 8, CFCN-TV Ltd. (CFCN-TV, Calgary) 5-w.

Coronation—CKRD-TV-1, Ch. 10, Westcom TV Group Ltd. (CKRD-TV, Red Deer) 98-w.

Coutts/Milk River—CBRT-16, Ch. 4, CBC (CBRT, Calgary) 420-w.

Cowley—CBRT-15, Ch. 27, CBC (CBRT, Calgary) 10-w.

Daysland—CBXT-11, Ch. 40, CBC (CBXT, Edmonton) 100-w.

Drumheller—CBRT-14, Ch. 3, CBC (CBRT, Calgary) 10-w.

Drumheller—CFCN-TV-6, Ch. 10, CFCN TV Ltd. (CFCN-TV, Calgary) 5-w.

Drumheller—CICT-TV-1, Ch. 8, Calgary TV Ltd. (CICT-TV, Calgary) 10-w.

Etzikom—CBCA-TV-1, Ch. 12, CBC (CHAT-TV, Medicine Hat) 27-w.

Exshaw—CBRT-3, Ch. 6, CBC (CBRT, Calgary) 1-w.

Exshaw—CHGR-TV-1, Ch. 12, Royal Canadian Legion Branch 179 (CKKX-TV, Calgary) 5-w.

Exshaw—CHGR-TV-2, Ch. 7, Royal Canadian Legion Branch 179 (CFCN-TV, Calgary) 5-w.

Falher—CBXFT-2, Ch. 6, CBC (CBXFT, Edmonton) 3-w.

Forestburg—CBXT-12, Ch. 52, CBC (CBXT, Edmonton) 29-w.

Fort Chipewyan—CBXBT, Ch. 10, CBC (CBUT, Vancouver, B.C.) 9-w.

Fort McMurray—CBXFT-6, Ch. 12, CBC (CBXFT, Edmonton) 6-w.

Fort McMurray—CBXT-6, Ch. 9, CBC (CBXT, Edmonton) 6-w.

Fort McMurray—CHBA-TV, Ch. 7, John G. H. Abbot (CBXT, Edmonton) 1-w.

Fort Vermillion—CBXAT-5, Ch. 11, CBC (CBXT, Edmonton) 5-w.

Fox Creek—CBXT-7, Ch. 5, CBC (CBXT, Edmonton) 10-w.

Fox Lake—CBXAT-10, Ch. 9, CBC (CBXT, Edmonton) 10-w.

Grande Prairie—CBXAT, Ch. 10, CBC (CBXT, Edmonton) 36-w.

Grande Prairie—CBXFT-8, Ch. 19, CBC (CBXFT, Edmonton) 3-w.

Grande Prairie—CFRN-TV-1, Ch. 13, Sunwapta Bcstg. Ltd. (CFRN-TV, Edmonton) 64-kw.

Gregoire—CKAB-TV-4, Ch. 12, Alberta Bcstg. Corp. Ltd. (CBXT, Edmonton) 5-w.

Grouard Mission—CFRN-TV 8, Ch. 18, (CFRN-TV, Edmonton) 10-kw.

Hand Hills-Drumheller—CFCN-TV-1, Ch. 12, CFCN TV Ltd. (CFCN-TV, Calgary) 40-kw.

Harvie Heights—CBRT-13, Ch. 22, CBC (CBRT, Calgary) 100-w.

High Level—CBXAT-4, Ch. 8, CBC (CBXT, Edmonton) 468-w.

High Prairie—CBXAT-2, Ch. 2, CBC (CBXT, Edmonton) 6-w.

Hinton—CBXFT-7, Ch. 3, CBC (CBXFT, Edmonton) 30-w.

Hinton—CBXT-3, Ch. 8, CBC (CBXT, Edmonton) 350-w.

Jasper—CBXT-4, Ch. 5, CBC (CBXT, Edmonton) 9-w.

Jasper—CFRN-TV 11, Ch. 11, (CFRN-TV, Edmonton) 4-w.

Jean Cote—CBXAT-13, Ch. 31, CBC (CBXT, Edmonton) 10-w.

Jean Cote—CBXFT-10, Ch. 40, CBC (CBXFT, Edmonton) 10-w.

Jean D'Or—CBXAT-9, Ch. 13, CBC (CBXT, Edmonton) 28-w.

Lac La Biche—CBXT-5, Ch. 10, CBC (CBXT, Edmonton) 825-w.

Lac La Biche—CFRN-TV-5, Ch. 10, Sunwapta Bcstg. Ltd. (CFRN-TV, Edmonton) 1.225-kw.

Lake Louise—CBRT-4, Ch. 12, CBC (CBRT, Calgary) 10-w.

Lake Louise—CFLL-TV-1, Ch. 6, Lake Louise Community Assn. (CFCN-TV, Calgary) 1-w.

Lake Louise—CFLL-TV-2, Ch. 7, Lake Louise Community Assn. (CFAC-TV, Calgary) 1-w.

Lethbridge—CBRT-6, Ch. 10, CBC (CBRT, Calgary) 123-kw.

Lethbridge—CBXFT-3, Ch. 23, CBC (CBXFT, Edmonton) 620-w.

Lethbridge—CFCN-TV-5, Ch. 13, CFCN TV Ltd. (CFCN-TV, Calgary) 57-kw.

Lethbridge—CISA-TV-7, Ch. 7, Lethbridge TV Ltd. (CISA-TV, Lethbridge) 325-w.

Lougheed—CFRN-TV-7, Ch. 7, Sunwapta Bcstg. Ltd. (CFRN-TV, Edmonton) 5-w.

Manning—CBXAT-3, Ch. 12, CBC (CBXT, Edmonton) 2-w.

Maple Creek—CHAT-TV-2, Ch. 6, Monarch Bcstg. Co. Ltd. (CHAT-TV, Medicine Hat) 10-w.

Medicine Hat—CBXFT-11, Ch. 34, CBC (CBXFT, Edmonton) 619-w.

Medicine Hat—CFCN-TV-8, Ch. 8, CFCN TV Ltd. (CFCN-TV, Calgary) 6.7-kw.

Mildred Lake—CICM-TV-1, Ch. 6, The Muskeg Club (CBXT, Edmonton) 5-w.

Nimpkish—CFNV-TV-2, Ch. 6, Nimpkish Valley TV Society (CHEK-TV, Victoria, B.C.) 5-w.

Oyen—CFON-TV-1, Ch. 2, CFCN TV Ltd. (CFCN-TV, Calgary) 1.2-kw.

Oyen—CHAT-TV-4, Ch. 7, Oyen & District TV Assn. (CHAT-TV, Medicine Hat) 5-w.

Peace River—CBXAT-1, Ch. 7, CBC (CBXT, Edmonton) 4.8-kw.

Peace River—CBXFT-5, Ch. 9, CBC (CBXFT, Edmonton) 1-w.

Peace River—CFRN-TV-2, Ch. 3, Sunwapta Bcstg. Ltd. (CFRN-TV, Edmonton) 4.3-kw.

Pigeon Mountain—CFCN TV Ltd. (CFCN-TV, Calgary).

Pincher Creek—CBRT-9, Ch. 15, CBC (CBRT, Calgary) 10-w.

Pincher Creek—CHPC-TV-1, Ch. 9, Pincher Creek Community Centre Hall Society (CFAC-TV, Calgary) 5-w.

Pincher Creek—CHPC-TV-2, Ch. 11, Pincher Creek Community Centre Hall Society (CFCN-TV, Calgary) 1-w.

Pivot—CHAT-TV-1, Ch. 4, Monarch Bcstg. Co. Ltd. (CHAT-TV, Medicine Hat) 5.7-w.

Plamondon—CBXFT-9, Ch. 22, CBC (CBXFT, Edmonton) 1000-w.

Plamondon—CBXT-8, Ch. 4, CBC (CBXT, Edmonton) 10-w.

Provost—CITL-TV-2, Ch. 5, Mid-West TV Ltd. (CITL-TV, Lloydminster) 5-w.

Provost—CKSA-TV-4, Ch. 12, Mid-West TV Ltd. (CKSA-TV, Lloydminster) 5-w.

Rainbow Lake—CBXAT-8, Ch. 11, CBC (CBXT, Edmonton) 9-w.

Red Deer—CBXFT-4, Ch. 31, CBC (CBXFT, Edmonton) 2-w.

Red Deer—CFRN-TV-6, Ch. 8, Sunwapta Bcstg. Ltd. (CFRN-TV, Edmonton) 58-kw.

Rocky Mountain Home—CFRN-TV 10, Ch. 12, (CFRN-TV, Edmonton) 1.6-kw.

Rosemary—CBRT-5, Ch. 11, CBC (CBRT, Calgary) 125.4-kw.

Slave Lake—CFRN-TV 9, Ch. 4, (CFRN-TV, Edmonton) 840-w.

Slave Lake/Marten Mountain—CBXAT-11, Ch. 11, CBC (CBXT, Edmonton) 672-w.

Wabasca—CBXAT-12, Ch. 7, CBC (CBXT, Edmonton) 10-w.

Wainwright—CITL-TV-1, Ch. 6, Mid-West TV Ltd. (CITL-TV, Lloydminster) 5-w.

Wainwright—CKSA-TV-3, Ch. 8, Mid-West TV Ltd. (CKSA-TV, Lloydminster) 5-w.

Waterton Park—CBRT-7, Ch. 4, CBC (CBRT, Calgary) 9-w.

Waterton Park—CJWP-TV-1, Ch. 12, Waterton Lakes TV Assn. (CKKX-TV, Calgary) 5-w.

Waterton Park—CJWP-TV-2, Ch. 6, Waterton Lakes TV Assn. (CFCN-TV, Calgary) 5-w.

Whitecourt—CBXT-2, Ch. 9, CBC (CBXT, Edmonton) 9.4-kw.

Whitecourt—CFRN-TV-3, Ch. 12, Sunwapta Bcstg. Ltd. (CFRN-TV, Edmonton) 17.9-kw.

British Columbia

CJDC-TV

Dawson Creek

(Ch. 5)

Network Service: CBC

Licensee: Mega Communications Ltd., 102nd Ave. & 9th St., Dawson Creek, B.C. V1G 2B6.

Canadian TV Stations—British Columbia

Studio: 901 102nd Ave., Dawson Creek, B.C. V1G 2B6.

Telephone: 604-782-3341. **Fax:** 604-782-1809.

Technical Facilities: Channel No. 5 (76-82 MHz). Authorized power: 15-kw visual, 10.75-kw aural. Antenna: 1500-ft. above av. terrain, 1300-ft. above ground, 3750-ft. above sea level, lat. 55° 43' 44", long. 120° 26' 42".

AM Affiliate: CJDC, 10-kw, 890 kHz.

News Service: Broadcast News.

Ownership: Mega Communications Ltd.

Began Operation: January 15, 1959.

Represented (sales): Airtime Television Sales (Canada); Brydson Media Sales International (U.S., E of Minneapolis).

Personnel:

H. L. Michaud, President.
Bill Hutchings, General Manager.
Morley Fountain, Engineer.
Louise Perdue, Traffic Manager.

Highest 30 Sec. Rate: \$250.

CFJC-TV

Kamloops

(Ch. 4)

Network Service: CBC

Licensee: Jim Pattison Enterprises Ltd., 460 Pemberton Terrace, Kamloops, B.C. V2C 1T5.

Studio: 460 Pemberton Terrace, Kamloops, B.C. V2C 1T5.

Telephone: 604-372-3322. **Fax:** 604-374-0445.

Technical Facilities: Channel No. 4 (66-72 MHz). Authorized power: 4-kw visual, 0.4-kw aural. Antenna: 501-ft. above av. terrain, 100-ft. above ground, 2900-ft. above sea level, lat. 50° 40' 15", long. 120° 23' 50".

Transmitter: Dufferin Hill.

AM Affiliate: CFJC, 25-kw, 550 MHz.

FM Affiliate: C1FM-FM, 5-kw, 98.3 MHz.

News Service: Broadcast News.

Ownership: Jim Pattison Enterprises Ltd.

Began Operation: April 8, 1957.

Represented (sales): Western Broadcast Sales.

Personnel:

Rick Arnish, Vice President & General Manager.
Bill Reith, National Sales Coordinator.
Bryan White, General Sales Manager.
Kris Swamy, Assistant Chief Engineer.
Doug Collins, News Director.
Dave Somerton, Program & Marketing Director.
Bill Dinicol, Business Manager.

Rates: See CHBC-TV, Kelowna, B.C.

CHBC-TV

Kelowna

(Ch. 2)

Network Service: CBC

Licensee: Okanagan Valley Television.

Studio: 342 Leon Ave., Kelowna, B.C. V1Y 6J2.

Telephone: 604-762-4535. **Fax:** 604-860-2422; 604-868-0662.

Technical Facilities: Channel No. 2 (54-60 MHz). Authorized power: 3.7-kw visual, 0.46-kw aural. Antenna: 3000-ft. above av. terrain, 98-ft. above ground, 4300-ft. above sea level, lat. 49° 58' 00", long. 119° 32' 00".

Transmitter: Blue Grouse Mountain.

Multichannel TV Sound: Stereo only.

News Service: Broadcast News.

Ownership: Western International Communications Inc.

Began Operation: September 21, 1957.

Represented (sales): Western Broadcast Sales (Canada).

Personnel:

Ron Evans, President & General Manager.
Terry Mahoney, Operations/Program Manager.
Monty Cordingley, General Sales Manager.
Dennis Gabelhouse, Local Sales Manager.
Gordon Vizzutti, News Director.
Keith Williams, Finance Director.
Larry Tisch, Chief Engineer.

Rates: On request. Sold in conjunction with CFJC-TV, Kamloops, BC.

CKPG-TV

Prince George

(Ch. 2)

Network Service: CBC

Licensee: Monarch Bcstg. Ltd.

Studio: 1220 6th Ave., Prince George, B.C. V2L 3M8.

Telephone: 604-564-8861. **Fax:** 604-562-7681; 604-562-8159 (news).

Technical Facilities: Channel No. 2 (54-60 MHz). Authorized power: 4.6-kw visual, 0.46-kw aural. Antenna: 1082-ft. above av. terrain, 234-ft. above ground, 3518-ft. above sea level, lat. 54° 02' 47", long. 122° 53' 30".

Transmitter: Pilot Mountain.

AM Affiliate: CKPG, 10-kw, 550 kHz.

FM Affiliate: C1OI-FM, 9-kw, 101.3 MHz.

News Services: Broadcast News, Canadian Press, WTN.

Ownership: Monarch Broadcasting Co. Ltd.

Began Operation: August 20, 1961.

Represented (sales): Paul Mulvihill Ltd.; Messner & Co. Ltd. (Canada).

Personnel:

G. M. Leighton, General Manager.
Brad Woodland, General Sales Manager.

Thom Keene, Television Operations Manager.
 Ron Kellington, Chief Engineer.
 Brenda Levesque, Program Director.
 Julie Shakun, Business Manager.

Rates: On request.

CFTK-TV

Terrace

(Ch. 3)

Network Service: CBC

Licensee: Skeena Broadcasters (div. of Okanagan Skeena Group Ltd.), 4625 Lazelle Ave., Terrace, B.C. V8G 1S4.

Studio: 4625 Lazelle Ave., Terrace, B.C. V8G 1S4.

Telephone: 604-635-6316. Fax: 604-638-6320.

Technical Facilities: Channel No. 3 (60-66 MHz). Authorized power: 7.6-kw visual, 0.76-kw aural. Antenna: 1488-ft. above av. terrain, 23-ft. above ground, 3320-ft. above sea level, lat. 54° 31' 05", long. 128° 28' 15".

Transmitter: Copper Mountain, Terrace.

Satellite Earth Stations: 3 in operation.

AM Affiliate: CFTK, 1-kw, 590 kHz.

FM Affiliate: CJFW-FM, 2.5-kw, 103.1 MHz.

News Service: Broadcast News.

Ownership: Okanagan Skeena Group Ltd.

Began Operation: November 1, 1962.

Represented (sales): Alexander, Pearson & Dawson Inc. (Canada); Media Group West.

Personnel:

Bryan Edwards, President.
 Tim Maclean, Vice President.
 Harry Nutma, Chief Engineer.
 John Crawford, News Director.
 Chris Holtom, TV Operations Manager.
 Rod Cox, Treasurer.

Rates: On request.

CBUFT

Vancouver

(Ch. 26)

French Outlet

Network Service: SRC

Licensee: Societe Radio-Canada, 1500 Bronson Ave., Ottawa, Ont. K1G 3J5.

Studio: 700 rue Hamilton, Vancouver, B.C. V6B 2R5.

Mailing Address: Box 4600, Vancouver, B.C. V6B 2R5.

Telephone: 604-662-6000. Fax: 604-662-6161.

Technical Facilities: Channel No. 26 (542-548 MHz). Authorized power: 105.5-kw visual, 21.5-kw aural. Antenna: 2011-ft. above av. terrain, lat. 49° 21' 12", long. 122° 57' 18".

FM Affiliate: CBUF-FM, 100-kw, 97.7 MHz.

1996 Edition

Ownership: Societe Radio-Canada (Group Owner).

Personnel:

Pauline Sincennes, General Manager.
 Robert Groulx, Station Manager.
 Ian Munro, Chief Engineer.
 Johanne Huard, Promotion & Marketing Director.
 Rene Myrand, News Director.
 Louise Rochon, Business Manager.

Rates: On request.

CBUT

Vancouver

(Ch. 2)

English Outlet

Network Service: CBC

Licensee: Canadian Bcstg. Corp., 1500 Bronson Ave., Ottawa, Ont. K1G 3J5.

Studio: 700 Hamilton St., Vancouver, B.C. V6B 4A2.

Mailing Address: Box 4600, Vancouver, B.C. V6B 4A2.

Telephone: 604-662-6000.

Technical Facilities: Channel No. 2 (54-60 MHz). Authorized power: 47.6-kw visual, 7.6-kw aural. Antenna: 2400-ft. above av. terrain, 190-ft. above ground, 2800-ft. above sea level, lat. 49° 21' 12", long. 122° 57' 18".

Transmitter: Mt. Seymour, North Vancouver.

AM Affiliate: CBU, 50-kw, 690 kHz.

FM Affiliate: CBU-FM, 100-kw, 105.7 MHz.

Ownership: Canadian Broadcasting Corp.

Began Operation: December 16, 1953.

Represented (sales): CBC National Selective Television Sales (Canada); Seltel Inc. (U.S.).

Personnel:

Doug Elphick, Regional Sales Manager.
 John Kennedy, Regional Director & Director of TV.
 Ian Munro, Regional Engineer.
 Rae Hull, Manager of Program Project Development.
 G. Gillespie, Manager, Film Services.
 Dieter Nachtigall, Television Production Manager.
 Ron Petrescue, Manager, Television Technical Services.

Rates: On request.

CHAN-TV

Vancouver

(Ch. 8)

Network Service: CTV

Licensee: BCTV/Division of Westcom TV Group Ltd., Box 4700, Vancouver, B.C. V6B 1V7.

Studio: 7850 Enterprise St., Burnaby, B.C. V5A 1V7.

Telephone: 604-420-2288. Fax: 604-421-9427.

Technical Facilities: Channel No. 8 (180-186 MHz). Authorized power: 194-kw visual, 19.4-kw aural. Antenna: Directional, 2315-ft. above av. terrain, 250-ft. above ground, 3335-ft. above sea level, lat. 49° 21' 29", long. 122° 57' 09".

Canadian TV Stations—British Columbia

Transmitter: Seymour Mountain.

Multichannel TV Sound: Stereo and separate audio program.

Satellite Earth Stations: Harris, 3.7-meter Ku-band; Harris, 4.5-meter C-band; Harris, 6.1-meter C-band; Scientific-Atlanta, Standard Communications receivers.

News Services: ABC, Broadcast News, Canadian Press, CTV, UPC.

Ownership: Westcom TV Group Ltd.

Began Operation: October 31, 1960.

Represented (sales): Western Broadcast Sales (Canada); TeleRep Inc. (U.S.).

Personnel:

D. M. Holtby, Chairman.
Ron S. Bremner, President & Chief Executive Officer.
T. Negoro, Vice President, Engineering.
Frank J. Babich, Vice President, Sales & Marketing.
Roy W. Gardner, Vice President, Programming.
Tony Parsons, Vice President, News & Public Affairs.
Warren Olson, Vice President, Finance & Administration.
Karen Pinnell, Commercial Manager.
Brett Manlove, Retail Sales Manager.
H. Bateman, Director of Engineering.

Highest 30 Sec. Rate: \$4000 (Combination rate with CHEK-TV, Victoria).

CKVU-TV

Vancouver

(Ch. 10)

Network Service: None, independent

Licensee: CanWest Pacific Television Inc., 180 W. 2nd Ave., Vancouver, B.C. V5Y 3T9.

Studio: 180 W. 2nd Ave., Vancouver, B.C. V5Y 3T9.

Telephone: 604-876-1344. Fax: 604-874-8225.

Technical Facilities: Channel No. 10 (192-198 MHz). Authorized power: 325-kw visual. Antenna: 182-ft. above av. terrain, 185-ft. above ground, 1953-ft. above sea level, lat. 48° 45' 13", long. 123° 29' 25".

Transmitter: Salt Spring Island.

Multichannel TV Sound: Stereo only.

Ownership: CanWest Global Communications Corp.

Began Operation: September 1, 1976.

Represented (sales): CanVideo Television Sales Ltd.

Personnel:

Jim Rusnak, President & Chief Executive Officer.
Jack Tomik, Vice President, Sales & Marketing.
H. S. Kennard, Chief Engineer & Operations Manager.
George Froehlich, News Director.
Susan Brinton, Program Director.

Highest 30 Sec. Rate: \$6000.

CHEK-TV

Victoria

(Ch. 6)

Network Service: CTV

Licensee: CHEK-TV/Division of Westcom TV Group Ltd., 780 Kings Rd., Victoria, B.C. V8T 5A2.

Studio: 780 Kings Rd., Victoria, B.C. V8T 5A2.

Telephone: 604-383-2435. Fax: 604-384-7766.

Technical Facilities: Channel No. 6 (82-88 MHz). Authorized power: 100-kw visual, 10-kw aural. Antenna: 1628-ft. above av. terrain, 380-ft. above ground, 1680-ft. above sea level, lat. 48° 46' 28", long. 123° 10' 10".

Transmitter: Saturna Island, B.C.

Multichannel TV Sound: Stereo only.

Satellite Earth Stations: Andrew, 4.5-meter C-band; Scientific-Atlanta, 4.5-meter C-band; Scientific-Atlanta receivers.

News Services: Broadcast News, Canadian Press.

Ownership: Western International Communications Inc.

Began Operation: December 1, 1956.

Represented (sales): Western Broadcast Sales Ltd. (Canada); TeleRep Inc. (U.S.).

Personnel:

Ron Bremner, President.
Warren Olson, Vice President, Finance & Administration.
Roy Gardner, Vice President, Programming.
Tak Negoro, Vice President, Engineering.
Frank Babich, Vice President, Sales & Marketing.
Jim Nicholl, Vice President, Vancouver Island.
Dave Tidbury, Chief Engineer.
Rick Wiertz, News Director.

Highest 30 Sec. Rate: \$450.

British Columbia Repeater Stations

Adams Hill—CFJC-TV-8, Ch. 11, Inland Bcstrs. Ltd. (CFJC-TV, Kamloops) 5-w.

Alert Bay—CBUT-16, Ch. 11, CBC (CBUT, Vancouver) 154-w.

Alexis Creek—CHIL-TV-2, Ch. 11, Alexis Creek Community Club (CHAN-TV, Vancouver) 70-w.

Alexis Creek—CIAC-TV, Ch. 8, Alexis Creek Community Club (CFJC-TV, Kamloops) 5-w.

Alta Lake—CHWN-TV-1, Ch. 7, Whistler Mountain TV Society (CHEK-TV, Victoria) 1-w.

Anahim Lake—CIAL-TV-1, Ch. 5, Anahim Lake Community Assn. (CHAN-TV, Vancouver) 10-w.

Anahim Lake—NEW, Ch. 3, Anahim Lake Community Assn. (CFJC-TV, Kamloops) 1-w.

Apex Mountain—CHBC-TV-9, (CHBC-TV, Kelowna).

Ashcroft—CHAC-TV-2, Ch. 2, Ash Creek TV Society (CHAN-TV, Vancouver) 60-w.

Ashcroft—CJAC-TV-2, Ch. 10, Ash Creek TV Society (CFJC-TV, Kamloops) 5-w.

Atlin—CFAT-TV-2, Ch. 4, Atlin Bcstg. Society (CBUT, Vancouver) 5-w.

Avola—CJVO-TV, Ch. 13, Avola TV Assn. (CHAN-TV, Vancouver) 10-w.

Avola—CJVO-TV-2, North Thompson-Yellowhead TV Assn. (CITV-TV, Edmonton).

Barriere—CFDQ-TV, Ch. 8, (CHAN-TV, Vancouver).

Barriere—CFIB-TV, Ch. 7, (CHAN-TV, Vancouver).

Barriere/Littlefort—CKTV-TV-1, Ch. 12, Barriere/Littlefort TV Improvement Society (CFJC-TV, Kamloops) 10-w.

Barriere/Littlefort—CKTV-TV-2, Ch. 7, Barriere/Littlefort TV Improvement Society (CHAN-TV, Vancouver) 10-w.

Bella Bella—CKDI-TV-1, Ch. 9, Bella Coola Valley TV Society (CFTK-TV, Terrace) 5-w.

Bella Coola—CHVT-TV-1, Ch. 3, Bella Coola Valley TV Society (CFTK-TV, Terrace) 1-w.

Bella Coola—CHVT-TV-2, Ch. 13, Bella Coola Valley TV Society (CBUT, Vancouver) 5-w.

Bennett & White Pass—CFBW-TV, Ch. 4, British Columbia-Yukon Railway Co. (CBUT, Vancouver) 10-w.

Blue River—CFJC-TV-13, Ch. 11, North Thompson-Yellowhead TV Assn. (CFJC-TV, Kamloops) 10-w.

Bonnington Falls—CBUDT, Ch. 13, CBC (CBUT, Vancouver) 22-w.

Boss Mountain—CFJC-TV-16, Ch. 7, Inland Bcstrs. Ltd. (CFJC-TV, Kamloops) 8-w.

Boston Bar—CFJC-TV-1, Ch. 5, Fraser Canyon TV Assn. (CBC Northern Service, N.W.T.) 5-w.

Boston Bar—CJFC-TV-2, Ch. 3, Fraser Canyon TV Assn. (CHAN-TV, Vancouver) 35-w.

Bowen Island—CBUT-4, Ch. 13, CBC (CBUT, Vancouver) 10-w.

Bowen Island—CHAN-TV-2, Ch. 3, BCTV (CHAN-TV, Vancouver) 5-w.

Brackendale—CBUT-34, Ch. 35, CBC (CBUT, Vancouver) 27-w.

Brackendale—CHAN-TV-5, Ch. 9, British Columbia TV Bcstg. System Ltd. (CHAN-TV, Vancouver) 5-w.

Brisco—CIBR-TV, Ch. 11, Brisco Recreation Commission (CBUT, Vancouver) 5-w.

Bullhead Mountain—CJDC-TV-2, Ch. 8, Mega Communications (CJDC-TV, Dawson Creek) 49-w.

Burns Lake—CBCH-TV-2, Ch. 4, CBC (CFTK-TV, Terrace) 156-w.

Burns Lake—CKHS-TV, Ch. 13, Burns Lake & District TV Assn. (CHAN-TV, Vancouver) 10-w.

Cache Creek—CHAC-TV-1, Ch. 12, Ash Creek TV Society (CHAN-TV, Vancouver) 20-w.

Cache Creek—CJAC-TV-1, Ch. 10, Ash Creek TV Society (CFJC-TV, Kamloops) 5-w.

Campbell River—CBUT-8, Ch. 3, CBC (CBUT, Vancouver) 10-w.

Campbell River—CHEK-TV-5, Ch. 13, BCTV (CHEK-TV, Victoria) 3-kw.

Canal Flats—CBUBT-1, Ch. 12, CBC (CBUT, Vancouver) 510-w.

Canoe—CHBC-TV-8, Ch. 6, Okanagan Valley TV Co. Ltd. (CHBC-TV, Kelowna) 5-kw.

Castlegar—CBUAT-2, Ch. 5, CBC (CBUT, Vancouver) 10-w.

Castlegar—CKTN-TV-1, Ch. 3, BCTV (CHAN-TV, Vancouver) 10-w.

Cathedral Point—CFBS-TV-3, Ch. 13, South Bentinck & District TV Society (CFTK-TV, Terrace) 5-w.

Cedarvale—CFCC-TV-2, Ch. 3, Kitwanga Community Assn. (CFTK-TV, Terrace) 5-w.

Celista—CHBC-TV-6, Ch. 3, Okanagan Valley TV Co. Ltd. (CHBC-TV, Kelowna) 5-kw.

Celista—CHSH-TV 1, Ch. 7, (CHAN-TV, Vancouver).

Chase (Adams Hill)—CFJC-TV-8, Ch. 8, Inland Bcstrs. Ltd. (CFJC-TV, Kamloops) 25-w.

Chase (Adams Hill)—CHSH-TV-2, Ch. 13, Shuswap Lakes TV Society (CHAN-TV, Vancouver) 40-w.

Cherryville—CJCC-TV-1, Ch. 13, Cherryville Community Club (CHAN-TV, Vancouver) 10-w.

Cherryville—CJWR-TV-1, Ch. 10, Cherryville Community Club (CHBC-TV, Kelowna) 5-w.

Chetwynd—CBCD-TV-2, Ch. 7, CBC (CJDC-TV, Dawson Creek) 16-w.

Chilliwack—CBUFT-6, Ch. 14, CBC (CBUFT, Vancouver) 480-w.

Chilliwack—CBUT-2, Ch. 3, CBC (CBUT, Vancouver) 590-w.

Chilliwack—CHAN-TV-1, Ch. 11, BCTV (CHAN-TV, Vancouver) 5-w.

Christina Lake—CBUAT-7, Ch. 13, CBC (CBUT, Vancouver) 110-w.

Clearwater—CHCW-TV-1, Ch. 2, Clearwater District Chamber of Commerce (CFJC-TV, Kamloops) 5-w.

Clearwater—CHCW-TV-2, Ch. 10, Clearwater District Chamber of Commerce (CHAN-TV, Vancouver) 5-w.

Clinton—CFJC-TV-4, Ch. 9, Inland Broadcasters Ltd. (CFJC-TV, Kamloops) 204-w.

Clinton—CHTS-TV-1, Ch. 13, Clinton & District TV Society (CHAN-TV, Vancouver) 80-w.

Coal Harbour—CBUT-20, Ch. 8, CBC (CBUT, Vancouver) 7-w.

Coal Harbour—CHEK-TV-4, Ch. 10, BCTV (CHEK-TV, Victoria) 5-w.

Courtenay—CBUT-1, Ch. 9, CBC (CBUT, Vancouver) 625-w.

Courtenay—CHAN-TV-4, Ch. 11, BCTV (CHAN-TV, Vancouver) 17-kw.

Courtenay—CKVU-TV, Ch. 5, Whistler Mountain TV Society (CKVU-TV, Vancouver) 1-w.

Cranbrook—CBUBT-7, Ch. 10, CBC (CBUT, Vancouver) 900-w.

Cranbrook—CFCN-TV-9, Ch. 5, CFCN-TV (CFCN-TV, Calgary, Alta.) 10-w.

Crawford—CBUCT-1, Ch. 5, CBC (CBUT, Vancouver) 842-w.

Crawford Bay—CHJB-TV-1, Kootenay Lake TV Society (CHAN-TV, Vancouver).

Crescent Valley—CBUCT-4, Ch. 33, CBC (CBUT, Vancouver) 180-w.

Crescent Valley—CHMS-TV-1, Ch. 5, Mount Sentinel TV Cooperative (KXLY-TV, Spokane,) 5-w.

Creston—CBUCT-2, Ch. 3, CBC (CBUT, Vancouver) 142-w.

Creston—CKTN-TV-4, Ch. 12, BCTV (CHAN-TV, Vancouver) 10-w.

Dawson Creek—CBUFT-5, Ch. 33, CBC (CBUFT, Vancouver) 470-w.

Dawson Creek—CFSN-TV, Ch. 10, Dawson Creek Hypervista Communications Assn. (CFRN-TV, Edmonton, Alta.) 10-w.

Donald Station—CBUBT-4, Ch. 3, CBC (CBUT, Vancouver) 6-w.

East Georgie—CKHF-TV-1, Ch. 9, Stewart Community Club (CFTK-TV, Terrace) 5-w.

Enderby—CFEN-TV-1, Ch. 4, Enderby & District TV Syndicate (CHAN-TV, Vancouver) 5-w.

Canadian TV Stations—British Columbia

- Enderby**—CFEN-TV-2, Ch. 11, Enderby & District TV Syndicate (CHAN-TV, Vancouver) 47-w.
- Enderby**—CHBC-TV-5, Ch. 16, Okanagan Valley TV Co. Ltd. (CHBC-TV, Kelowna) 260-w.
- Erie**—CBUAT-4, Ch. 13, CBC (CBUT, Vancouver) 1-w.
- Falkland**—CFWS-TV-1, Ch. 10, Falkland-Westwold TV Society (CHBC-TV, Kelowna) 5-w.
- Falkland/Westwold**—CFAW-TV, Ch. 12, Falkland-Westwold TV Society (CHAN-TV, Vancouver) 10-w.
- Fernie**—CBUBT-8, Ch. 21, CBC (CBUT, Vancouver) 30-w.
- Fernie**—CBUBT-9, Ch. 8, CBC (CBUT, Vancouver) 59-w.
- Fernie**—CFCN-TV-10, Ch. 3, N.A. (CFCN-TV, Calgary, Alta.) 10-w.
- Field**—CFFY-TV-1, Ch. 4, Golden TV Ltd. (CFCN-TV, Calgary, Alta.) 1-w.
- Field**—CFFY-TV-2, Ch. 2, Golden TV Ltd. (CFAC-TV, Calgary, Alta.) 1-w.
- Fort Fraser**—CBCB-TV-2, Ch. 6, CBC (CKPG-TV, Prince George) 35-w.
- Fort St. James**—CBCB-TV-3, Ch. 7, CBC (CKPG-TV, Prince George) 5-w.
- Fort St. James**—CFFS-TV, Ch. 3, (CHAN-TV, Vancouver).
- Fort St. James**—CFSJ-TV-1, Ch. 10, Fort St. James TV Society (CHAN-TV, Vancouver) 6-w.
- Fort St. John**—CBCD-TV-3, Ch. 9, CBC (CJDC-TV, Dawson Creek) 180-w.
- Fountain**—CFDF-TV-1, Ch. 5, Lillooet-Camelsfoot TV Assn. (CHAN-TV, Vancouver) 32-w.
- Fountain Valley**—CFDF-TV-1, Ch. 5, CTV (CHAN-TV, Vancouver).
- Fraser Lake**—CFFL-TV-1, Ch. 9, Fraser Lake & District Rebroadcasting Society (CHAN-TV, Vancouver) 10-w.
- Fruitvale/Montrose**—CBUAT-3, Ch. 9, CBC (CBUT, Vancouver) 85-w.
- Glenannan**—NEW, Ch. 3, Fraser Lake & District Rebroadcasting Society (CHAN-TV, Vancouver) 5-w.
- Gold Bridge**—CJGB-TV-1, Ch. 6, Bridge River Community Recreational Society (CHAN-TV, Vancouver) 5-w.
- Gold Bridge**—CJGB-TV-2, Ch. 3, Bridge River Community Recreational Society (CFJC-TV, Kamloops) 5-w.
- Gold River**—CBUT-12, CBC (CBUT, Vancouver) 3.5-w.
- Golden**—CBUBT-2, Ch. 13, CBC (CBUT, Vancouver) 50-w.
- Grand Forks**—CBUT-37, Ch. 5, CBC (CBUT, Vancouver) 60-w.
- Grand Forks**—CISR-TV-1, Ch. 7, BCTV (CHAN-TV, Vancouver) 10-w.
- Granisle**—CIGR-TV-1, Ch. 7, Granisle TV Society (CHAN-TV, Vancouver) 1-w.
- Granisle (Snowshoe Island)**—CHTL-TV-2, Ch. 6, Fulton River Recreation Commission (CFTK-TV, Terrace) 5-w.
- Greenwood**—CBUT-31, Ch. 31, CBC (CBUT, Vancouver) 60-w.
- Gribbell Island/Hartley**—CFGI-TV-1, Ch. 12, Skeena Broadcasters Ltd. (CFTK-TV, Terrace) 5-w.
- Harrison Hot Springs**—CBUT-23, Ch. 13, CBC (CBUT, Vancouver) 30-w.
- Hendrix Lake**—CIHL-TV, Ch. 12, Hendrix Lake TV Society (CHAN-TV, Vancouver) 8-w.
- Hixon**—CKPG-TV-1, Ch. 10, Monarch Bcst. Ltd. (CKPG-TV, Prince George) 10-w.
- Holberg**—CBUT-21, Ch. 2, CBC (CBUT, Vancouver) 20-w.
- Holberg**—CFKY-TV-1, Ch. 4, The West Quatsino Radio & TV Society (CHEK-TV, Victoria) 5-w.
- Holberg**—CFSH-TV-1, Ch. 8, Canadian Forces Station (CHEK-TV, Victoria) 5-w.
- Hope**—CBUT-6, Ch. 9, CBC (CBUT, Vancouver) 10-w.
- Houston**—CBCH-TV-1, Ch. 2, CBC (CFTK-TV, Terrace) 98-w.
- Houston**—CFHO-TV, Ch. 8, Houston-Smithers Rebroadcasting Society (CHAN-TV, Vancouver) 132-w.
- Invermere**—CBUBT-3, Ch. 2, CBC (CBUT, Vancouver) 9-w.
- Invermere**—CFWL-TV-1, Ch. 8, CFCN TV Ltd. (CFCN-TV, Calgary, Alta.) 10-w.
- Jubilee Mountain**—CFWL-TV-2, Ch. 8, Invermere District TV Co. Ltd. (CFCN-TV, Calgary, Alta.) 5-w.
- Kamloops**—CBUFT-2, Ch. 50, CBC (CBUFT, Vancouver) 200-w.
- Kamloops**—CHKM-TV, Ch. 6, BCTV (CHAN-TV, Vancouver) 4-kw.
- Kelowna**—CBUFT-1, Ch. 21, CBC (CBUFT, Vancouver) 20-w.
- Kelowna**—CHKL-TV, Ch. 5, BCTV (CHAN-TV, Vancouver) 4-kw.
- Kemano**—NEW, Ch. 11, Nanika Cultural Society (CBC English network, Ont.) 5-w.
- Keremeos**—CHKC-TV-1, Ch. 9, Keremeos-Cawston TV Society (CHBC-TV, Kelowna) 5-w.
- Kincolith**—CKPI-TV-1, Kincolith Band Council Developments Ltd. (CFTK-TV, Terrace) 10-w.
- King Island**—CHVT-TV-1, Ch. 9, Bella Coola Valley TV Society (CBUT, Vancouver) 5-w.
- Kitimat**—CBUFT-7, Ch. 8, CBC (CBUFT, Vancouver) 20-w.
- Kitwancool**—CHKI-TV-1, Ch. 10, Vernon Smith (CFTK-TV, Terrace) 1-w.
- Kitwanga**—CHKI-TV, Ch. 6, Vernon Smith (CFTK-TV, Terrace) 5-w.
- Kitwanga**—NEW, Ch. 11, Kitwanga Community Assn. (CFTK-TV, Terrace) 5-w.
- Klemtu**—CFKK-TV-1, Ch. 2, Klemtu TV Society (CFTK-TV, Terrace) 5-w.
- Kwatna Bay**—CKKB-TV-1, Ch. 12, Allison Logging Co. Ltd. (CFTK-TV, Terrace) 5-w.
- Lalakata Point**—CFSB-TV-1, Ch. 11, South Bentinck & District TV Society (CFTK-TV, Terrace) 5-w.
- Legate Creek**—CFCC-TV-1, Ch. 7, Kitwanga Community Assn. (CFTK-TV, Terrace) 5-w.
- Lillooet**—CFDF-TV-2, Ch. 13, Lillooet-Camelsfoot TV Assn. (CHAN-TV, Vancouver) 5-w.
- Lillooet**—CFJC-TV-1, Ch. 2, Lillooet & District TV Assn. (CFJC-TV, Kamloops) 5-w.
- Lillooet**—CILY-TV-1, Ch. 8, Lytton & District TV Assn. (CHAN-TV, Vancouver) 10-w.
- Little Fort**—CFIB-TV, Ch. 7, CTV (CHAN-TV, Vancouver).
- Logan Lake**—CHLK-TV-2, Ch. 13, CTV (CHAN-TV, Vancouver).
- Louise Island**—CFBA-TV-1, Ch. 3, Beattie Anchorage Community Assn. (CFTK-TV, Terrace) 5-w.

- Lumby**—CHID-TV-1, Ch. 4, Lumby & District TV Assn. (CHBC-TV, Kelowna) 5-w.
- Lumby**—CHID-TV-2, Ch. 9, Lumby & District TV Assn. (CHAN-TV, Vancouver) 10-w.
- Lytton**—CHWS-TV-2, Ch. 11, Lytton & District TV Assn. (CFJC-TV, Kamloops) 10-w.
- Lytton**—CILY-TV-1, Ch. 8, Lytton & District TV Assn. (CHAN-TV, Vancouver) 10-w.
- Mabel Lake**—CHPP-TV-1, Ch. 8, Kingfisher Community Club (CHBC-TV, Kelowna) 5-w.
- Mabel Lake/Hupel**—CHPL-TV-1, Ch. 13, Kingfisher Community Club (CHAN-TV, Vancouver) 10-w.
- MacKenzie**—CIMK-TV-1, Ch. 9, MacKenzie Communications Committee (CHAN-TV, Vancouver) 10-w.
- MacKenzie**—CKPG-TV-4, Ch. 6, Monarch Bcstg. Ltd. (CKPG-TV, Prince George) 100-w.
- Madeira Park**—CBUT-36, Ch. 31, CBC (CBUT, Vancouver) 334-w.
- Malakwa**—CFFI-TV-1, Ch. 4, Malakwa Community Centre Assn. (CHBC-TV, Kelowna) 5-w.
- Malakwa**—CFFI-TV-2, Ch. 11, Malakwa Community Centre Assn. (CHAN-TV, Vancouver) 34-w.
- Martin Bay**—CHMB-TV, Ch. 13, Ocean Falls Communications Society (CBUT, Vancouver) 2-w.
- McClure**—CHLP-TV, Ch. 5, (CHAN-TV, Vancouver).
- McClure**—NEW, Ch. 3, Barriere-Little Fort TV Improvement Society (CFJC-TV, Kamloops) 10-w.
- Merritt**—CFJC-TV-3, Ch. 8, Inland Bcstrs. Ltd. (CFJC-TV, Kamloops) 5-kw.
- Midway**—CIII-TV-7, Ch. 7, CBC (CBUT, Vancouver) 22-w.
- Mission Ridge**—CFJC-TV-17, Ch. 5, Howard F. Johnston (CFJC-TV, Kamloops) 62-w.
- Monte Lake**—CJML-TV-1, Ch. 8, The Monte Lake TV Satellite Assn. (CFJC-TV, Kamloops) 5-w.
- Moyie**—CBUBT-14, Ch. 8, CBC (CBUT, Vancouver) 77-w.
- Moyie**—CFCN-TV-12, Ch. 8, CFCN Communications Ltd. (CFCN-TV, Calgary, Alta.) 5-w.
- Mt. Dolly**—CKHF-TV-2, Ch. 11, Stewart Community Club (CFTK-TV, Terrace) 5-w.
- Mt. Hamilton**—CFHM-TV-1, Ch. 7, Hamilton Mountain Community TV & Recreation Assn. (CFJC-TV, Kamloops) 5-w.
- Mt. Hamilton**—CFHM-TV-2, Ch. 9, Hamilton Mountain Community TV & Recreation Assn. (CHAN-TV, Vancouver) 10-w.
- Mt. McDonald**—CBUT-27, Ch. 59, CBC (CBUT, Vancouver) 48-w.
- Mt. Poole**—CHQC-TV-1, Ch. 4, Sandspit & District TV Society (CFTK-TV, Terrace) 5-w.
- Mt. Timothy**—CFJC-TV-6, Ch. 5, Inland Bcstrs. Ltd. (CFJC-TV, Kamloops) 980-w.
- Nakusp**—CJNP-TV-1, Ch. 2, Arrow Lakes TV Society (CHBC-TV, Kelowna) 5-w.
- Nakusp**—CJNP-TV-2, Ch. 4, Arrow Lakes TV Society (KXLY-TV, Spokane, WA).
- Nakusp**—CJNP-TV-3, Ch. 7, Arrow Lakes TV Society (CHAN-TV, Vancouver) 3-w.
- Narrows Inlet**—CHNI-TV, Ch. 10, BCFP TV Society (CHEK-TV, Victoria) 1-w.
- Nelson**—CBUCT, Ch. 9, CBC (CBUT, Vancouver) 940-w.
- Nelson**—CKTN-TV-3, Ch. 3, BCTV (CHAN-TV, Vancouver) 330-w.
- New Denver**—CBUCT-6, Ch. 17, CBC (CBUT, Vancouver) 696-w.
- New Denver**—CHSL-TV-1, Ch. 6, New Denver-Silverton Cooperative TV Society (KREM-TV, Spokane, WA) 5-w.
- New Denver/Silverton**—CHJV-TV, Ch. 13, New Denver-Silverton Cooperative TV Society (CHAN-TV, Vancouver) 1-w.
- Newcastle Ridge**—CFKB-TV-1, Ch. 7, Alert Bay & District TV Society (CHEK-TV, Victoria) 5-w.
- Nicola**—CFJC-TV-12, Jim Pattison Enterprises Ltd. (CFJC-TV, Kamloops).
- Nine Mile Mountain**—CFST-TV-1, Ch. 9, Skeena TV Assn. (CFTK-TV, Terrace) 5-w.
- Ocean Falls**—CFOF-TV, Ch. 2, Ocean Falls Communications Society (CBUT, Vancouver) 5-w.
- Olalla**—CHKC-TV-2, Ch. 6, Keremeos-Cawston TV Society (CHBC-TV, Kelowna) 5-w.
- Olalla**—CHKC-TV-5, Ch. 11, Keremeos-Cawston TV Society (CHAN-TV, Vancouver) 10-w.
- Oliver/Osoyoos**—CHBC-TV-3, Ch. 8, Okanagan Valley TV Co. Ltd. (CHBC-TV, Kelowna) 100-w.
- Oliver/Osoyoos**—CKKM-TV, Ch. 3, BCTV (CHAN-TV, Vancouver) 930-w.
- 100 Mile House**—CITM-TV, Ch. 3, BCTV (CHAN-TV, Vancouver) 720-w.
- Passmore**—CHMS-TV-2, Ch. 7, Mount Sentinel TV Cooperative (KXLY-TV, Spokane,) 5-w.
- Pavilion Lake**—CIPV-TV, Ch. 12, Pavilion Lake Residents & Property Owners Assn. (CHAN-TV, Vancouver) 1-w.
- Peachland**—CHPT-TV-1, Ch. 4, Peachland Communications Society (CHBC-TV, Kelowna) 5-w.
- Peachland**—CIPL-TV, Ch. 9, Peachland Communications Society (CHAN-TV, Vancouver) 10-w.
- Pearse Island**—CKPI-TV-1, Ch. 4, Kincolith Band Council Development Ltd. (CFTK-TV, Terrace) 5-w.
- Pemberton**—CHPV-TV-1, Ch. 9, Pemberton TV Society (CHEK-TV, Victoria) 2-w.
- Penticton**—CHBC-TV-1, Ch. 13, Okanagan Valley TV Co. Ltd. (CHBC-TV, Kelowna) 300-w.
- Penticton**—CHKL-TV-1, Ch. 10, BCTV (CHAN-TV, Vancouver) 1-w.
- Phoenix**—CBUT-30, Ch. 15, CBC (CBUT, Vancouver) 740-w.
- Pitt River**—CIPT-TV, Ch. 10, BCFP TV Society (CHEK-TV, Victoria) 1-w.
- Port Alberni**—CBUFT-8, Ch. 8, SRC (CBUFT, Vancouver) 10-w.
- Port Alberni**—CBUT-3, Ch. 4, CBC (CBUT, Vancouver) 10-w.
- Port Alberni**—CHEK-TV-3, Ch. 11, BCTV (CHEK-TV, Victoria) 10-w.
- Port Alice**—CBUT-17, Ch. 10, CBC (CBUT, Vancouver) 77-w.
- Port Alice**—CKPA-TV-1, Ch. 2, H. V. Hartford (CHEK-TV, Victoria) 14-w.
- Port Alice**—CKPA-TV-2, Ch. 7, Rayonier Canada (CHEK-TV, Victoria) 10-w.
- Port Hardy**—CBUT-19, Ch. 6, CBC (CBUT, Vancouver) 226-w.

Canadian TV Stations—British Columbia

- Port Hardy**—CFKB-TV-3, Ch. 3, Alert Bay & District TV Society (CHEK-TV, Victoria) 5-w.
- Port McNeill**—CBUT-18, Ch. 2, CBC (CBUT, Vancouver) 27-w.
- Port Renfrew**—CJTV-TV-1, Ch. 11, Port Renfrew Community Assn. (CHAN-TV, Vancouver) 5-w.
- Pouce Coupe**—CBCD-TV-1, Ch. 7, CBC (CJDC-TV, Dawson Creek) 10-w.
- Prince George**—CБУFT-4, Ch. 4, CBC (CБУFT, Vancouver) 36-w.
- Prince George**—CIFG-TV, Ch. 12, BCTV (CHAN-TV, Vancouver) 1.9-kw.
- Prince Rupert**—CFTK-TV-1, Ch. 6, Skeena Broadcasters Ltd. (CFTK-TV, Terrace) 1-w.
- Princeton**—CBCV, Ch. 6, CBC (CHBC-TV, Kelowna) 5-w.
- Princeton**—CHGP-TV-1, Ch. 5, Princeton TV Ltd. (CBC English network, Ont.) 5-w.
- Princeton**—CHNJ-TV-1, Ch. 11, Princeton TV Ltd. (CHAN-TV, Vancouver) 5-w.
- Pritchard**—CFJC-TV-19, Ch. 2, Jim Pattison Enterprises Ltd. (CFJC-TV, Kamloops) 10-w.
- Pritchard**—CHKM-TV-1, Ch. 9, BCTV (CHAN-TV, Vancouver) 7-w.
- Promontory Mountain**—CFJC-TV-12, Ch. 10, Inland Bcstrs. Ltd. (CFJC-TV, Kamloops) 5-kw.
- Puntzi Mountain**—CKPM-TV-1, Ch. 2, Puntzi TV Assn. (CHAN-TV, Vancouver) 10-w.
- Quesnel**—CFJC-TV-11, Ch. 7, Inland Bcstrs. Ltd. (CFJC-TV, Kamloops) 5-kw.
- Quesnel**—CITM-TV-2, Ch. 8, BCTV (CHAN-TV, Vancouver) 32-w.
- Quesnel**—CKPG-TV-5, Ch. 13, Monarch Bcst. Ltd. (CKPG-TV, Prince George) 100-w.
- Radium Hot Springs**—CБУBT-5, Ch. 77, CBC (CBUT, Vancouver) 200-w.
- Revelstoke/Begbie**—CHKL-TV-3, Ch. 7, BCTV (CHAN-TV, Vancouver) 10-w.
- Revelstoke/Begbie**—CHRP-TV-2, Ch. 9, Okanagan Valley TV Co. Ltd. (CHBC-TV, Kelowna) 10-w.
- Rimrock**—CKRR-TV-1, Ch. 9, Alexandria Community Hall Society (CFJC-TV, Kamloops) 5-w.
- Rimrock**—CKRR-TV-2, Ch. 11, E. J. Bourdon (CHAN-TV, Vancouver) 5-w.
- River Jordan**—CHEK-TV-2, Ch. 11, BCTV (CHEK-TV, Victoria) 10-w.
- Rock Creek**—CBUT-33, Ch. 33, CBC (CBUT, Vancouver) 100-w.
- Ruby Creek**—CBUT-26, Ch. 25, CBC (CBUT, Vancouver) 5-w.
- Salmo**—CБУAT-5, Ch. 10, CBC (CBUT, Vancouver) 5-w.
- Salmon Arm**—CFSA-TV-1, Ch. 13, Salmon Arm & District Chamber of Commerce (CHAN-TV, Vancouver) 40-w.
- Salmon Arm**—CHBC-TV-4, Ch. 9, Okanagan Valley TV Co. Ltd. (CHBC-TV, Kelowna) 199-w.
- San Jose/CFS Holberg**—CFHH-TV, Ch. 13, Lt. Col. C. G. Harvey-Clark (CBUT, Vancouver) 1-w.
- Santa Rosa**—CISR-TV, Ch. 83, BCTV (CHAN-TV, Vancouver) 10-kw.
- Savona**—CFSC-TV-1, Ch. 13, Savona Community Assn. (CHAN-TV, Vancouver) 4-w.
- Savona**—CFSC-TV-2, Ch. 8, Savona Community Assn. (CFJC-TV, Kamloops) 5-w.
- Sechelt**—CBUT-35, Ch. 19, CBC (CBUT, Vancouver) 100-w.
- Shalath**—CJBT-TV-1, Ch. 11, Bridge River Community Recreational Society (CHAN-TV, Vancouver) 10-w.
- Shalath**—CJBT-TV-2, Ch. 5, Bridge River Community Recreational Society (CFJC-TV, Kamloops) 5-w.
- Silver Lake**—NEW, Ch. 7, BCFP TV Society (CBUT, Vancouver) 1-w.
- Sixteen Mile House**—CHCS-TV-1, Ch. 7, Sixteen Mile TV Society (CHAN-TV, Vancouver) 10-w.
- Skaha Lake**—CHBC-TV-7, Ch. 7, Okanagan Valley TV Co. Ltd. (CHBC-TV, Kelowna) 5-kw.
- Slocan**—CБУCT-5, Ch. 39, CBC (CBUT, Vancouver) 4-w.
- Smithers**—CBCH-TV-3, Ch. 5, CBC (CFTK-TV, Terrace) 27-w.
- Smithers**—CFHO-TV-1, Ch. 13, Houston-Smithers Rebroadcasting Society (CHAN-TV, Vancouver) 99-w.
- Soda Creek**—CKSC-TV-1, Ch. 4, McLeese Lake Recreation Commission (CFJC-TV, Kamloops) 1-w.
- Soda Creek**—CKSG-TV-2, Ch. 10, McLeese Lake Recreation Commission (CHAN-TV, Vancouver) 1-w.
- Sointula**—CFKB-TV-4, Ch. 5, Alert Bay & District TV Society (CHEK-TV, Victoria) 5-w.
- Sooke**—CBUT-28, Ch. 3, CBC (CBUT, Vancouver) 10-w.
- Sooke**—CHEK-TV-1, Ch. 13, CHEK-TV Ltd. (CHEK-TV, Victoria) 5-w.
- South Bentinck Arm**—CFSB-TV-2, Ch. 13, South Bentinck & District TV Society (CFTK-TV, Terrace) 5-w.
- Sparwood**—CFCN-TV-11, Ch. 6, CFCN TV Ltd. (CFCN-TV, Calgary, Alta.) 5-w.
- Sparwoods**—CБУBT-10, Ch. 11, CBC (CBUT, Vancouver) 99-w.
- Spences Bridge**—CJNA-TV-1, Ch. 3, Spences Bridge Community Club (CFJC-TV, Kamloops) 5-w.
- Spences Bridge**—CJNA-TV-2, Ch. 7, Spences Bridge Community Club (CHAN-TV, Vancouver) 35-w.
- Spences Bridge**—NEW, Ch. 9, Spences Bridge Community Club (CBC Northern Service, N.W.T.) 10-w.
- Spillimacheen**—CБУBT-6, Ch. 69, CBC (CBUT, Vancouver) 93-w.
- Squamish**—CHAN-TV-3, Ch. 7, BCTV (CHAN-TV, Vancouver) 5-w.
- Squamish**—CBUT-5, Ch. 11, CBC (CBUT, Vancouver) 5-w.
- Tabor Mountain**—CБУHT, Ch. 78, CBC (CBUT, Vancouver) 5-w.
- Taghum**—CKTN-TV-2, Ch. 23, BCTV (CHAN-TV, Vancouver) 10-w.
- Tahsis**—CBUT-14, Ch. 9, CBC (CBUT, Vancouver) 9-w.
- Tasu**—CFAL-TV-1, Ch. 11, Tasu TV Society (CFTK-TV, Terrace) 5-w.
- Tatla Lake**—CIAL-TV-2, Ch. 9, Anahim Lake Community Assn. (CFJC-TV, Kamloops) 10-w.
- Tatla Lake**—NEW, Ch. 11, Anahim Lake Community Assn. (CFJC-TV, Kamloops) 1-w.
- Taylor**—CBGD-TV-4, Ch. 12, CBC (CJDC-TV, Dawson Creek) 10-w.

Telkwa—CFHO-TV-2, Ch. 10, CTV (CHAN-TV, Vancouver).

Terrace—CBUFT-3, Ch. 11, CBC (CUBFT, Vancouver) 660-w.

Tete Jaune—CBUHT-4, Ch. 10, CBC (CBUT, Vancouver) 21-w.

Topley Landing—CIGR-TV, Ch. 11, Granisle TV Society (CHAN-TV, Vancouver) 10-w.

Topley Landing (Shoulder Mountain)—CHTL-TV-1, Ch. 9, Fulton River Recreation Commission (CFTK-TV, Terrace) 1000-w.

Trail—CBUAT, Ch. 11, CBC (CBUT, Vancouver) 3.3-kw.

Trail-Rosland—CKTN-TV, Ch. 8, BCTV (CHAN-TV, Vancouver) 4.4-kw.

Tumbler Ridge—NEW, Ch. 9, Tumbler Ridge TV Society (CFTM-TV, Montreal, P.Q.) 5-w.

Tumbler Ridge—NEW, Ch. 13, Tumbler Ridge TV Society (CHAN-TV, Vancouver) 5-w.

Ucluelet—CKUP-TV-1, Ch. 9, (CHAN-TV, Vancouver).

Vanderhoof—CBCB-TV-1, Ch. 18, CBC (CKPG-TV, Prince George) 10-w.

Vanderhoof—CKIN-TV-1, Ch. 5, Kinsmen Club of Vanderhoof (CHAN-TV, Vancouver) 5-w.

Vavenby—CKVA-TV-1, Ch. 8, Vavenby Community & Recreation Commission (CHAN-TV, Vancouver) 1-w.

Vavenby—CKVB-TV, Ch. 13, Vavenby Community & Recreation Commission (CFJC-TV, Kamloops) 10-w.

Vernon—CHBC-TV-2, Ch. 7, Okanagan Valley TV Co. Ltd. (CHBC-TV, Kelowna) 310-w.

Vernon—CHKL-TV-2, Ch. 12, BCTV (CHAN-TV, Vancouver) 564-w.

Wakeman Sound—CJWS-TV, Ch. 7, BCFP TV Society (CHEK-TV, Victoria) 1-w.

Wakeman Sound—NEW, Ch. 9, BCFP TV Society (CBUT, Vancouver) 1-w.

Wells/Barkerville—CKWB-TV, Ch. 11, Wells TV Committee (CHAN-TV, Vancouver) 10-w.

Whistler—CBUWT, Ch. 13, CBC (CBUT, Vancouver) 107-w.

Whistler—CHAN-TV-7, Ch. 9, (CHAN-TV, Vancouver).

Williams Lake—CFJC-TV-5, Ch. 8, Inland Bcstrs. Ltd. (CFJC-TV, Kamloops) 5-kw.

Williams Lake—CITM-TV-1, Ch. 13, BCTV (CHAN-TV, Vancouver) 32-w.

Willow Point—CHJB-TV, Ch. 7, Kootenay Lake TV Society (CHAN-TV, Vancouver)-w.

Wilson Creek—CHAN-TV-6, Ch. 6, BCTV (CHAN-TV, Vancouver) 10-w.

Winlaw—CBUCT-3, Ch. 12, CBC (CBUT, Vancouver) 45-w.

Woss Camp—CBUT-13, Ch. 12, CBC (CBUT, Vancouver) 447-w.

Yale—CHYT-TV-1, Ch. 4, The Yale Ratepayers Assn. (CBUT, Vancouver) 5-w.

Manitoba

CKX-TV

Brandon

(Ch. 5)

Network Service: CBC

Licensee: Craig Broadcast Systems Inc., 2940 Victoria Ave., Brandon, Man. R7B 0N2.

Studio: 2940 Victoria Ave., Brandon, Man. R7B 0N2.

Mailing Address: Box 1150, Brandon, Man. R7B 0N2.

Telephone: 204-728-1150. **Fax:** 204-727-2505.

Technical Facilities: Channel No. 5 (76-82 MHz). Authorized power: 41.7-kw visual. Antenna: 1254-ft. above av. terrain, 1335-ft. above ground, 2651-ft. above sea level, lat. 49° 44' 33", long. 100° 07' 84".

Transmitter: 12-mi. S of Brandon.

AM Affiliate: CKX, 50-kw, 1150 kHz (CBC).

FM Affiliate: CFX, 100-kw, 96.1 MHz.

News Service: Broadcast News.

Ownership: Craig Broadcast Systems Inc.

Began Operation: January 28, 1955.

Represented (sales): Western Broadcast Sales (WBS).

Personnel:

Stuart Craig, President & Managing Director.

Mel Beatty, Sales Manager.

Lawrence Dubois, Engineer.

Highest 30 Sec. Rate: \$114.

CHMI-TV

Portage la Prairie

(Ch. 13)

Network Service: None, independent

Licensee: Craig Broadcast Systems Inc., 350 River Rd., Box 1390, Portage la Prairie, Man. R1N 3N9.

Telephone: 204-239-1113. **Fax:** 204-239-5794.

Technical Facilities: Channel No. 13 (210-216 MHz). Authorized power: 325-kw visual, 32.5-kw aural. Antenna: 1100-ft. above av. terrain.

Transmitter: Elie, Manitoba.

Multichannel TV Sound: Stereo and separate audio program.

News Services: Broadcast News, Canadian Press, ISN, NBC, Visnews.

Ownership: Craig Broadcast Systems Inc.

Began Operation: October 17, 1986.

Represented (sales): Western Broadcast Sales (Canada); TeleRep Inc. (U.S.).

Personnel:

Stuart Craig, President & Chief Executive Officer.

Drew Craig, General Manager.

Canadian TV Stations—Manitoba

Wayne Marks, Operations Manager.
Cam Cowie, General Sales Manager.
Al Thorgeirson, News Director.
Keith McMahon, Sports Director.
Rick Donkers, Farm Director.
Kevin Dunn, Promotion Manager.
John Penner, Traffic Manager.
Shane Neufeld, Creative Director.

Rates: On request.

CBWFT

Winnipeg

(Ch. 3)

French Outlet

Network Service: SRC

Licensee: Societe Radio-Canada, 1500 Bronson Ave., Ottawa, Ont. K1G 3J5.

Studio: 541 Portage Ave., Box 160, Winnipeg, Man. R3C 2H1.

Telephone: 204-786-0288.

Technical Facilities: Channel No. 3 (60-66 MHz). Authorized power: 59-kw visual, 7.37-kw aural. Antenna: 930-ft. above av. terrain, 1064-ft. above ground, 1849-ft. above sea level, lat. 49° 46' 15", long. 97° 30' 35".

Transmitter: Hwy. 2 near Starbuck, Man.

Ownership: Canadian Broadcasting Corp.

Began Operation: April 24, 1960.

Represented (sales): CBC National Selective Television Sales (Canada); Canadian Standard Broadcast Sales Inc. (U.S.).

Personnel:

Rene Fontaine, Regional Director of French Services, Manitoba.
Huguette Le Gall, Communications Manager.
Philippe Vrignon, Executive Producer, Television News.
Gilles Frechette, Director, French Radio Programming.
Michel Boucher, Director, Radio News.

Rates: No rate card available; carries network commercials.

CBWT

Winnipeg

(Ch. 6)

English Outlet

Network Service: CBC

Licensee: Canadian Bcstg. Corp., 1500 Bronson Ave., Ottawa, Ont. K1G 3J5.

Studio: 541 Portage Ave., Box 160, Winnipeg, Man. R3C 2H1.

Office: 491 Portage Ave. W, Winnipeg, Man.

Telephone: 204-788-3222. Fax: 204-788-3104.

Technical Facilities: Channel No. 6 (82-88 MHz). Authorized power: 100-kw visual, 12-kw aural. Antenna: 1027-ft. above av. terrain, 1064-ft. above ground, 1849-ft. above sea level, lat. 49° 46' 15", long. 97° 30' 35".

Transmitter: 6-mi. E of Starbuck, Man. on Hwy. 2.

AM Affiliate: CBW, 50-kw, 990 kHz.

FM Affiliate: CBW-FM, 354-kw, 98.3 MHz (Ch. 252).

B-300

Ownership: Canadian Broadcasting Corp.

Began Operation: May 31, 1954.

Represented (sales): CBC National Selective Television Sales (Canada); Canadian Standard Broadcast Sales Inc. (U.S.).

Personnel:

Marv Terhoch, Regional Director for the Province of Manitoba.
Jon England, Sales Manager.
Bob Linney, Regional Engineer.
Bridget Hoffer, Regional Manager, Marketing/Communications.
Dave Chomiak, Plant Manager.
Gloria Lowen, News Director.

Rates: On request.

CKND-TV

Winnipeg

(Ch. 9)

Network Service: None, independent

Licensee: CKND Television Inc., 603 St. Mary's Rd., Box 60, Winnipeg, Man. R2M 3L8.

Studio: 603 St. Mary's Rd., Winnipeg, Man. R2M 3L8.

Telephone: 204-233-3304. Fax: 204-233-5615.

Technical Facilities: Channel No. 9 (186-192 MHz). Authorized power: 325-kw visual, 48.75-kw aural. Antenna: 907-ft. above av. terrain, 1064-ft. above ground, 785-ft. above sea level, lat. 49° 46' 15", long. 97° 30' 35".

Transmitter: 4.5-mi. E of Starbuck, Man.

Multichannel TV Sound: Stereo only.

Satellite Earth Stations: DH Satellite, 4-meter Ku-band; Paraclipse, 5-meter Ku & C-band; Drake, Scientific-Atlanta receivers.

News Services: Broadcast News, Canada News Wire.

Ownership: CanWest Global Communications Corp.

Began Operation: August 31, 1975.

Represented (sales): CanVideo Television Sales Ltd. (Toronto & Montreal); Brydson Spot Sales Inc. (eastern U.S.).

Represented (legal): Buchwald Asper Henteleff.

Represented (engineering): Imagineering Ltd.

Personnel:

Peter M. Liba, President & Chief Executive Officer.
Elaine Ali, Vice President & General Manager.
Rick Hetherington, Director of Marketing.
Bob Milton, Retail Sales Manager.
Robert Hall, Director of Engineering.
Judy Waytiuk, News Director.
Shelley J. Stuart, Program Manager.
John Ridley, Promotion Director.
Linda Vincent, Business Manager.
Tim Jones, Operations Manager.
Al Bleichert, Production Manager.

Highest 30 Sec. Rate: \$1300.

CKY-TV

Winnipeg

(Ch. 7)

Network Service: CTV

Licensee: Moffat Communications Ltd., Polo Park, Winnipeg, Man. R3G 0L7.

Studio: Polo Park, Winnipeg, Man. R3G CL7.

Telephone: 204-788-3300. **Fax:** 204-788-3399.

Technical Facilities: Channel No. 7 (174-180 MHz). Authorized power: 325-kw visual, 65-kw aural. Antenna: 1003-ft. above av. terrain, 1003-ft. above ground, 1778-ft. above sea level, lat. 49° 34' 48", long. 97° 10' 04".

Transmitter: St. Agathe.

Multichannel TV Sound: Stereo only.

Satellite Earth Stations: Andrew, 3-meter C-band; Andrew, 4.5-meter Ku & C-band; Standard Agile Omni, DX Communications receivers.

News Service: Broadcast News.

Ownership: Moffat Communications Ltd.

Began Operation: November 12, 1960.

Represented (sales): Alexander, Pearson & Dawson Inc.

Personnel:

- R. L. Moffat, President.
- Vaughn Tozer, General Manager.
- Bill Hanson, General Sales Manager.
- Terry Horbatiuk, Engineering Director.
- Jim Haskins, Director of News & Current Affairs.
- T. J. Smith, Program Manager.
- David Dubnicoff, Controller.
- J. S. Gibson, Operations Manager.

Highest 30 Sec. Rate: \$1730.

Manitoba Repeater Stations

Amery—CHTV-TV-3, Ch. 10, Gary H. Shapera (CBWT, Winnipeg) 50-w.

Basswood—CKND-TV-2, Ch. 2, CanWest Bcstg. Ltd. (CKND-TV, Winnipeg) 100-kw.

Birtle-Foxwarren—CKX-TV-1, Ch. 11, Western Manitoba Bcstrs. Ltd. (CKX-TV, Brandon) 56.8-kw.

Brandon—CBWFT-10, Ch. 21, CBC (CBWFT, Winnipeg) 5.5-kw.

Brandon—CKYB-TV, Ch. 4, Moffat Communications Ltd. (CKY-TV, Winnipeg) 45.2-kw.

Churchill—CHFC-TV, Ch. 8, CBC (CBWT, Winnipeg) 9-w.

Cormorant—CICM-TV-1, Ch. 4, Cormorant Community Council (CBWT, Winnipeg) 5-w.

Cross Lake—CBWNT, Ch. 12, CBC (CBWT, Winnipeg) 9-w.

Dauphin—CBWST, Ch. 8, CBC (CBWT, Winnipeg) 120-kw.

Dauphin—CKYD-TV, Ch. 12, Moffat Communications Ltd. (CKY-TV, Winnipeg) 50-kw.

Easterville—CBWHT-2, Ch. 11, CBC (CBWT, Winnipeg) 9-w.

Fairford—CBWGT-2, Ch. 7, CBC (CBWT, Winnipeg) 2-kw.

Fisher Branch—CBWGT, Ch. 10, CBC (CBWT, Winnipeg) 27.4-kw.

Fisher Branch—CKYA-TV, Ch. 8, Moffat Communications Ltd. (CKY-TV, Winnipeg) 31-kw.

Flin Flon—CBWBT, Ch. 10, CBC (CBWT, Winnipeg) 7.8-kw.

Flin Flon—CBWFT-2, Ch. 3, CBC (CBWFT, Winnipeg) 68-w.

Flin Flon—CKYF-TV, Ch. 13, Moffat Communications Ltd. (CKY-TV, Winnipeg) 1.04-kw.

Gillam—CBWLT, Ch. 8, CBC (CBWT, Winnipeg) 5-w.

Gods Lake Narrows—CBWXT, Ch. 13, CBC (CBWT, Winnipeg) 2.4-kw.

Grand Rapids—CBWHT, Ch. 8, CBC (CBWT, Winnipeg) 5-w.

Indian Lake—NEW, Ch. 10, CBC (CBWT, Winnipeg) 5-w.

Jackhead—CBWGT-1, Ch. 5, CBC (CBWT, Winnipeg) 3.4-kw.

Lac du Bonnet—CBWT-2, Ch. 4, CBC (CBWT, Winnipeg) 8.4-kw.

Leaf Rapids—CBWQT, Ch. 13, CBC (CBWT, Winnipeg) 260-w.

Little Grand Rapids—CBWZT, Ch. 9, CBC (CBWT, Winnipeg) 230-w.

Long Spruce—CHTV-TV-2, Ch. 12, Gary H. Shapera (CBWT, Winnipeg) 5-w.

Lynn Lake—CBWRT, Ch. 8, CBC (CBWT, Winnipeg) 9-w.

Mafeking—CBWYT, Ch. 2, CBC (CBWT, Winnipeg) 4-kw.

Manitotagan—CBWGT-3, Ch. 22, CBC (CBWT, Winnipeg) 151-w.

McCreary—CKX-TV-3, Ch. 11, Western Manitoba Bcstrs. Ltd. (CKX-TV, Brandon) 31.8-kw.

McCreary—CKYB-TV-2, Moffat Communications Ltd. (CKY-TV, Winnipeg) 5-w.

McCusker Lake—CBWUT, Ch. 10, CBC (CBWT, Winnipeg) 240-w.

Melita—CKX-TV-2, Ch. 9, Western Manitoba Bcstrs. Ltd. (CKX-TV, Brandon) 188-w.

Moose Lake—CBWIT-1, Ch. 9, CBC (CBWT, Winnipeg) 9-w.

Nelson House—CBWPT, Ch. 11, CBC (CBWT, Winnipeg) 9-w.

Norway House—CBWOT, Ch. 9, CBC (CBWT, Winnipeg) 9-w.

Oak Lake—CBWFT-12, Ch. 32, CBC (CBWFT, Winnipeg) 22-w.

Oxford House—CBWVT, Ch. 8, CBC (CBWT, Winnipeg) 9-w.

Pikwitonei—CFPM-TV-1, Ch. 12, Pikwitonei Community Council (CBWT, Winnipeg) 5-w.

Pine Falls—CBWFT-6, Ch. 11, CBC (CBWFT, Winnipeg) 1.5-kw.

Piney—CBWT-3, Ch. 29, CBC (CBWT, Winnipeg) 25-kw.

Poplar River—CBDI-TV, Ch. 13, CBC (CBMT, Montreal, P.Q.) 10-w.

Pukatawagan—CBWBT-1, Ch. 11, CBC (CBWT, Winnipeg) 9-w.

Shamattawa—CBDG-TV, Ch. 9, CBC (CBNT, St. John's, Nfld.) 10-w.

Sherridon—CJSM-TV-1, Ch. 5, Sherridon Development Corp. (CBWT, Winnipeg) 5-w.

Snow Lake—CBWKT, Ch. 8, CBC (CBWT, Winnipeg) 5-w.

Snow Lake—CKYS-TV, Ch. 11, Moffat Communications Ltd. (CKY-TV, Winnipeg) 19-w.

Canadian TV Stations—Manitoba

South Indian Lake—CBWQT-1, Ch. 10, CBC (CBWT, Winnipeg) 9-w.

St. Lazare—CBWFT-3, Ch. 13, CBC (CBWFT, Winnipeg) 9-w.

Ste. Rose du Lac—CBWFT-4, Ch. 3, CBC (CBWFT, Winnipeg) 12.09-kw.

The Pas—CBWFT-1, Ch. 6, CBC (CBWFT, Winnipeg) 68-w.

The Pas—CBWIT, Ch. 7, CBC (CBWT, Winnipeg) 288-w.

The Pas—CKYP-TV, Ch. 12, Moffat Communications Ltd. (CKY-TV, Winnipeg) 1.07-kw.

Thicket Portage—CJTM-TV-1, Ch. 4, Thicket Portage Community Council (CBWT, Winnipeg) 5-w.

Thompson—CBWFT-5, Ch. 5, CBC (CBWFT, Winnipeg) 72-w.

Thompson—CBWTT, Ch. 7, CBC (CBWT, Winnipeg) 296-w.

Thompson—CKYT-TV, Ch. 9, Moffat Communications Ltd. (CKY-TV, Winnipeg) 1-w.

Waaagomach—CBWWT, Ch. 9, CBC (CBWT, Winnipeg) 3.4-kw.

Wabowden—CBWMT, Ch. 10, CBC (CBWT, Winnipeg) 9-w.

New Brunswick

CBAFT

Moncton

(Ch. 11)

French Outlet

Network Service: SRC

Licensee: Societe Radio-Canada, 1500 Bronson Ave., Ottawa, Ont. K1G 3J5.

Studio: 250 Archibald St., Box 950, Moncton, N.B. E1C 8N8.

Telephone: 506-853-6667. Fax: 506-853-6739.

Technical Facilities: Channel No. 11 (198-204 MHz). Authorized power: 325-kw visual, 65-kw aural. Antenna: 469-ft. above av. terrain, 433-ft. above ground, 1049-ft. above sea level, lat. 46° 08' 41", long. 64° 54' 14".

Transmitter: Lutes Mountain, Westmorland, N.B.

FM Affiliate: CBAF, 20-kw, 88.5 MHz.

Ownership: Canadian Broadcasting Corp.

Began Operation: December 21, 1959.

Represented (sales): CBC National Selective Television Sales (Canada); Canadian Standard Broadcast Sales Inc. (U.S.).

Personnel:

Claude Bourque, Regional Director of French Services, Atlantic Provinces.

Louise Imbeault, Director of French Television.

Michel LeBlanc, Regional Engineer.

Donald Langis, News Director.

Gisele Deraspe, Director of French Radio.

Marc LeBlanc, Manager, Communications.

Michel Bertin, Sales Representative.

Rates: On request.

B-302

CKCW-TV

Moncton

(Ch. 2)

Network Service: CTV

Licensee: ATV New Brunswick (div. of CHUM Ltd.), Box 5004, Moncton, N.B. E1C 8R6.

Studio: 191 Halifax St., Moncton, N.B. E1C 8R6.

Telephone: 506-857-2600. Fax: 506-857-2618.

Technical Facilities: Channel No. 2 (54-60 MHz). Authorized power: 56-kw visual, 9.2-kw aural. Antenna: 1013-ft. above av. terrain, lat. 45° 51' 06", long. 64° 48' 47".

Transmitter: Caledonia Mountain, near Rosevale.

Ownership: CHUM Ltd.

Began Operation: December 4, 1954.

Represented (sales): Alexander, Pearson & Dawson Inc.

Personnel:

Fred G. Sherratt, President.

Greg Mudry, Vice President & General Manager.

John Wood, Vice President, Sales.

Don Eagles, Station Manager.

Nigel Fuller, General Sales Manager.

Larry Wartman, Chief Engineer.

Bill Patrick, News Director.

Dick Prat, Program Director.

A. M. Nuyten-Varner, Promotion Director.

Rates: Sold with CJCH-TV, Halifax & CJCB-TV, Sydney, N.S. as Atlantic TV System.

CHSJ-TV

Saint John

(Ch. 12)

Network Service: CBC

Licensee: New Brunswick Bcstg. Co. Ltd., 335 Union St., Box 2000, Saint John, N.B. E2L 3T4.

Studio: 335 Union St., Saint John, N.B. E2L 3T4.

Telephone: 506-632-7755. Fax: 506-632-3485.

Technical Facilities: Channel No. 12 (204-210 MHz). Authorized power: 18.3-kw visual, 14.4-kw aural. Antenna: 1268-ft. above av. terrain, 144-ft. above ground, 1604-ft. above sea level, lat. 45° 28' 40", long. 62° 14' 02".

Transmitter: Mt. Champlain.

AM Affiliate: CHSJ, 10-kw, 700 kHz.

News Services: Broadcast News, Canadian Press.

Ownership: Canadian Broadcasting Corp.

Began Operation: March 22, 1954.

Represented (sales): CanVideo Television Sales Ltd. (Canada); Brydson Spot Sales Inc. (eastern U.S.).

Personnel:

Gary Murphy, Sales Manager.

Mel Johnston, Operations & Production Manager.

Ken Hauschildt, Chief Engineer.
Jolene Halpin, Business Manager.
Dave White, News Director.
Dave Merzetti, Program Director.

Rates: On request.

New Brunswick Repeater Stations

- Allardville**—CBAFT-3, Ch. 3, CBC (CBAFT, Moncton) 9.4-kw.
- Bathurst-Campbellton-Dalhousie**—CHCR-TV, Ch. 4, New Brunswick Bcstg. Co. Ltd. (CHSJ-TV, Saint John) 25-w.
- Blackville**—CKAM-TV-3, Ch. 9, ATV New Brunswick (CKCW-TV, Moncton) 5-w.
- Boiestown**—CHSJ-TV-3, Ch. 13, New Brunswick Bcstg. Co. Ltd. (CHSJ-TV, Saint John) 5-w.
- Boiestown**—CKLT-TV-2, Ch. 7, ATV New Brunswick (CKCW-TV, Moncton) 5-w.
- Bon Accord**—CHSJ-TV-1, Ch. 6, New Brunswick Bcstg. Co. Ltd. (CHSJ-TV, Saint John) 54.7-kw.
- Campbellton**—CBAFT-7, Ch. 9, CBC (CBAFT, Moncton) 100.8-kw.
- Campbellton**—CKCD-TV, Ch. 7, ATV New Brunswick (CKCW-TV, Moncton) 920-w.
- Chatham**—CKAM-TV-2, Ch. 10, ATV New Brunswick (CKCW-TV, Moncton) 5-w.
- Doaktown**—CHSJ-TV-2, Ch. 8, CBC (CHSJ-TV, Saint John) 19-w.
- Doaktown**—CKAM-TV-4, Ch. 10, ATV New Brunswick (CKCW-TV, Moncton) 5-w.
- Edmundston**—CBAFT-2, Ch. 13, CBC (CBAFT, Moncton) 36-kw.
- Edmundston**—CIMT-TV-1, Ch. 4, Tele-Inter Rives Ltee. (CIMT-TV, Riviere du Loup, P.Q.) 1.22-kw.
- Edmunston**—CFTF-TV-1 (CFTF-TV, Riviere-du-Loup, P.Q.) 70-w.
- Edmunston**—CIMT-TV-1, Ch. 4 (CIMT-TV, Riviere-du-Loup, P.Q.) 1-kw.
- Florenceville/Woodstock**—CKLT-TV-1, Ch. 3, ATV New Brunswick (CKCW-TV, Moncton) 19-kw.
- Fredericton**—CBAFT-10, Ch. 19, SRC (CBAFT, Moncton) 7.8-kw.
- Fredericton**—CIHF-TV, Ch. 11, New Brunswick Bcstg. Co. Ltd. (CHSJ-TV, Saint John) 900-w.
- Fredericton/St. John**—CBAFT-1, Ch. 5, CBC (CBAFT, Moncton) 60-kw.
- Grand Falls**—CBAFT-4, Ch. 12, CBC (CBAFT, Moncton) 10-w.
- Grand Sault**—CBAFT-4, Ch. 12, SRC (CBAFT, Moncton) 36-kw.
- Kedgwick**—CBAFT-9, Ch. 44, CBC (CBAFT, Moncton) 941-w.
- Kedgwick**—CHAU-TV-11, Ch. 2, Television de la Baie des Chaleurs Inc. (CHAU-TV, Carleton, P.Q.) 5-w.
- Moncton**—CHMT-TV, Ch. 27, New Brunswick Bcstg. Co. Ltd. (CHSJ-TV, Saint John) 325-kw.
- Moncton**—CIHF-TV-3, Ch. 27, New Brunswick Bcstg. Co. Ltd. (CIHF-TV, Halifax, N.S.).
- Neguac**—CBAFT-3, Ch. 3, CBC (CBAFT, Moncton) 53-kw.
- Newcastle**—CKAM-TV-1, Ch. 10, ATV New Brunswick (CKCW-TV, Moncton) 5-w.

- Newcastle-Chatham**—CHCN-TV, Ch. 6, New Brunswick Bcstg. Co. Ltd. (CHSJ-TV, Saint John) 7.66-kw.
- Parker Ridge**—CHSJ-TV-4, Ch. 69, New Brunswick Bcstg. Co. Ltd. (CHSJ-TV, Saint John) 5-w.
- Saint John**—CIHF-TV 2, Ch. 12, (CIHF-TV, Halifax, N.S.).
- Saint John/Fredericton**—CKLT-TV, Ch. 9, ATV New Brunswick (CKCW-TV, Moncton) 325-kw.
- St. Quentin**—CBAFT-8, Ch. 21, CBC (CBAFT, Moncton) 579-w.
- St. Quentin**—CHAU-TV-2, Ch. 31, Television de la Baie des Chaleurs Inc. (CHAU-TV, Carleton, P.Q.) 5-w.
- Tracadia**—CHAU-TV-10, Ch. 9, Television de la Baie des Chaleurs Inc. (CHAU-TV, Carleton, P.Q.).
- Upsalquitch Lake**—CKAM-TV, Ch. 12, ATV New Brunswick (CKCW-TV, Moncton) 130-kw.

Newfoundland

CBYT

Corner Brook

(Ch. 5)

English Outlet

Network Service: CBC

Licensee: Canadian Bcstg. Corp., 1500 Bronson Ave., Ottawa, Ont. K1G 3J5.

Studio: 162 Premier Dr., Corner Brook, Nfld. A2H 6G1.

Mailing Address: Box 610, Corner Brook, Nfld. A2H 6G1.

Telephone: 709-634-3141. **Fax:** 709-634-8506.

Technical Facilities: Channel No. 5 (76-82 MHz). Authorized power: 10.6-kw visual, 2.12-kw aural. Antenna: 490-ft. above av. terrain, 283-ft. above ground, 1273-ft. above sea level, lat. 48° 56' 01", long. 57° 58' 04".

Transmitter: Boone's Rd.

AM Affiliate: CBY, 10-kw, 990 kHz.

Ownership: Canadian Broadcasting Corp.

Began Operation: June 17, 1959.

Represented (sales): CBC National Selective Television Sales (Canada); Canadian Standard Broadcast Sales Inc. (U.S.).

Personnel:

Walter S. Sheppard, Location Manager.
Paula Giovannini, Sales Representative.

Highest 30 Sec. Rate: \$230.

CJWN-TV

Corner Brook

(Ch. 10)

Satellite rebroadcasting station of CJON-TV, St. John's, Nfld.

Network Service: CTV

Licensee: Newfoundland Bcstg. Co. Ltd., 446 Logy Bay Rd., Box 2020, St. John's, Nfld. A1C 5S2.

Canadian TV Stations—Newfoundland

Studio: St. John's, Nfld.

Technical Facilities: Channel No. 10 (192-198 MHz). Authorized power: 1-kw visual, 0.25-kw aural. Antenna: Directional, 250-ft. above av. terrain, 249-ft. above ground, 924-ft. above sea level, lat. 48° 56' 55", long. 57° 58' 23".

Transmitter: The Hill, Comer Brook, West.

Ownership: Newfoundland Broadcasting Co. Ltd.

Began Operation: December 23, 1974.

Represented (sales): All-Canada Radio & Television Ltd.

Personnel: See CJON-TV, St. John's.

Highest 30 Sec. Rate: \$280.

CFLA-TV

Goose Bay

(Ch. 8)

Network Service: CBC

Licensee: Canadian Bcstg. Corp., 1500 Bronson Ave., Ottawa, Ont. K1G 3J5.

Studio: 171 Hamilton River Rd.

Mailing Address: Box 3015, Station B, Happy Valley-Goose Bay, Labrador, Nfld. A0P 1E0.

Telephone: 709-896-2911. **Fax:** 709-896-8900.

Technical Facilities: Channel No. 8 (180-186 MHz). Authorized power: 1.93-kw visual, 0.43-kw aural. Antenna: 650-ft. above av. terrain, lat. 53° 17' 57", long. 60° 32' 16".

Transmitter: 5-mi. W of Happy Valley, Nfld.

FM Affiliate: CFGB-FM, 1-kw, 89.5 MHz.

Ownership: Canadian Broadcasting Corp.

Began Operation: October 29, 1956 as an American Armed Forces station. Acquired by CBC July 1, 1973.

Personnel:

John R. Fleet, Station Manager.

Lorne Barry, Chief Engineer.

Conrad Lutes, News Director.

Julie Green, Production Manager.

Rates: On request.

CBNLT

Labrador City-Wabush

(Ch. 13)

Network Service: CBC

Licensee: Canadian Bcstg. Corp., 1500 Bronson Ave., Ottawa, Ont. K1G 3J5.

Studio: Carol Dr., Labrador City.

Mailing Address: Box 576, Labrador City, Nfld. A2V 2L3.

Telephone: 709-944-3616. **Fax:** 709-944-5472.

Technical Facilities: Channel No. 13 (210-216 MHz). Authorized power: 0.59-kw visual, 0.3-kw aural. Antenna: Directional, Minus 109-ft. above av. terrain, 102-ft. above ground, 2002-ft. above sea level, lat. 52° 56' 41", long. 66° 54' 11".

B-304

Transmitter: Carol Dr., Labrador City.

AM Affiliate: CBDQ, 1-kw, 1490 kHz.

Ownership: Canadian Broadcasting Corp.

Began Operation: October 1, 1965. Acquired by CBC, Nov. 7, 1973.

Personnel:

John R. Fleet, Manager, Labrador Operations.

Rates: On request.

CBNT

St. John's

(Ch. 8)

English Outlet

Network Service: CBC

Licensee: Canadian Bcstg. Corp., 1500 Bronson Ave., Ottawa, Ont. K1G 3J5.

Studio: 95 University Ave., St. John's, Nfld. A1B 3T8.

Office: 29-31 Pippy Place, Nfld.

Mailing Address: Box 12010, Station A, St. John's, Nfld. A1B 3T8.

Telephone: 709-576-5000. **Fax:** 709-576-5011.

Technical Facilities: Channel No. 8 (180-186 MHz). Authorized power: 196-kw max. visual, 39.2-kw max. aural. Antenna: Directional, 855-ft. above av. terrain, 369-ft. above ground, 831-ft. above sea level, lat. 47° 32' 04", long. 52° 47' 25".

Transmitter: Kenmount Hill, W of St. John's.

AM Affiliate: CBN, 10-kw, 640 kHz.

FM Affiliate: CBN-FM, 100-kw, 106.9 MHz.

Ownership: Canadian Broadcasting Corp.

Began Operation: October 1, 1964.

Represented (sales): CBC National Selective Television Sales (Canada); Canadian Standard Broadcast Sales Inc. (U.S.).

Personnel:

Ron Crocker, Regional Director for the Province of Newfoundland/Director of TV.

John Farrell, Regional Sales Manager.

John O'Mara, Regional Manager of Communications.

Shawn Williams, Manager, Regional Engineering.

Bob Wakeham, Area Producer, News & Information Programming.

Lloyd Noel, TV Plant Manager.

Rae Hillier, Regional Transmitter Supervisor.

Rates: On request.

CJON-TV

St. John's

(Ch. 6)

Network Service: CTV

Licensee: Newfoundland Bcstg. Co. Ltd., 446 Logy Bay Rd., Box 2020, St. John's, Nfld. A1C 5S2.

Studio: CJON TV Bldg., 446 Logy Bay Rd., St. John's, Nfld. A1C 5S2.

Telephone: 709-722-5015. **Fax:** 709-726-5107.

Technical Facilities: Channel No. 6 (82-88 MHz). Authorized power: 110-kw visual, 22.5-kw aural. Antenna: Directional, 594-ft. above av. terrain, 300-ft. above ground, 980-ft. above sea level, lat. 47° 32' 08", long. 52° 48' 41".

Transmitter: South Side Hills, 2-mi. from city.

News Services: ABC, Broadcast News, CTV.

Ownership: Newfoundland Broadcasting Co. Ltd.

Began Operation: 1955.

Represented (sales): Alexander, Pearson & Dawson Inc.

Personnel:

- Scott Stirling, President.
- B. Vallis, General Manager.
- D. W. Neal, Station & Engineering Manager.
- Edward Gardner, Director, Sales & Marketing.
- Ralph Purchase, Traffic Coordinator.

Rates: On request.

Newfoundland Repeater Stations

Aquaforce—CFAQ-TV, Ch. 10, Aquaforce TV Tower Assn. (CJON-TV, St. John's) 9-w.

Argentia—CJAP-TV, Ch. 3, Newfoundland Bcstg. Co. Ltd. (CJON-TV, St. John's) 14-kw.

Baie Verte—CBNAT-1, Ch. 3, CBC (CBNT, St. John's) 3.4-kw.

Bay Bulls—CJON-TV-4, Ch. 10, Newfoundland Bcstg. Co. Ltd. (CJON-TV, St. John's).

Bay l'Argent—CBNT-27, Ch. 8, CBC (CBNT, St. John's) 9-w.

Bay l'Argent/Fortune Bay—CHBL-TV, Ch. 10, Keith Osborn (CJON-TV, St. John's) 9-w.

Belleoram—CBNT-23, Ch. 7, CBC (CBNT, St. John's) 23-w.

Belleoram/Fortune Bay—CJBM-TV, Ch. 11, Phillip Grandy (CJON-TV, St. John's) 5-w.

Bonavista—CJWB-TV, Ch. 10, Newfoundland Bcstg. Co. Ltd. (CJON-TV, St. John's) 9.9-kw.

Bonne Bay—CBYT-3, Ch. 2, CBC (CBYT, Corner Brook) 1000-w.

Brent's Cove—CBNAT-18, Ch. 10, CBC (CBNT, St. John's) 5-w.

Buchans—CBNAT-2, Ch. 13, CBC (CBNT, St. John's) 9-w.

Cape Broyle—CHCB-TV-1, Ch. 3, The Cape Broyle TV Improvement Assn. (CBNT, St. John's) 5-w.

Cape Broyle—CJBL-TV, Ch. 13, The Cape Broyle TV Improvement Assn. (CJON-TV, St. John's) 5-w.

Carmanville—CBNAT-7, Ch. 7, CBC (CBNT, St. John's) 1.9-kw.

Gartwright—CBNT-21, Ch. 9, CBC (CBNT, St. John's) 49-w.

Churchill Falls—CBNLT-1, Ch. 9, CBC (CBFT, Montreal, P.Q.) 12-w.

Churchill Falls—CBST-4, Ch. 13, CBC (CBST, Sept-Iles, P.Q.) 12-w.

Clarenville—CBNT-10, Ch. 7, CBC (CBNT, St. John's) 350-w.

Clarenville—CJCV-TV, Ch. 10, Newfoundland Bcstg. Co. Ltd. (CJON-TV, St. John's) 5-w.

Coachman's Cove—CBNAT-16, Ch. 8, CBC (CBNT, St. John's) 5-w.

Come-by-Chance—CICH-TV-2, Ch. 11, Come-by-Chance Community TV Assn. (CBNT, St. John's) 5-w.

Come-by-Chance—CJCO-TV, Ch. 4, Come-by-Chance Community TV Assn. (CJON-TV, St. John's) 5-w.

Conche—CBNAT-8, Ch. 12, CBC (CBNT, St. John's) 296-w.

Cow Head—CBYT-6, Ch. 8, CBC (CBYT, Corner Brook) 3-kw.

Deer Lake—CBYAT, Ch. 12, CBC (CBYT, Corner Brook) 1-w.

Deer Lake—CJLW-TV, Ch. 8, Newfoundland Bcstg. Co. Ltd. (CJWN-TV, Corner Brook) 87-w.

Elliston—CBNT-7, Ch. 4, CBC (CBNT, St. John's) 40-w.

Fermeuse—CBNT-5, Ch. 11, CBC (CBNT, St. John's) 38-w.

Fermeuse—CJFR-TV, Ch. 13, Fermeuse TV Improvement Assn. (CJON-TV, St. John's) 5-w.

Ferryland—CBNT-38, Ch. 4, CBC (CBNT, St. John's) 5-w.

Ferryland—CFFE-TV, Ch. 12, Jerome Curran (CJON-TV, St. John's) 9-w.

Fleur de Lys—CBNAT-20, Ch. 5, CBC (CBNT, St. John's) 5-w.

Fogo Island—CBNAT-6, Ch. 2, CBC (CBNT, St. John's) 24-w.

Fortune—CBNT-33, Ch. 9, CBC (CBNT, St. John's) 5-w.

Fox Harbour—CBNAT-10, Ch. 7, CBC (CBNT, St. John's) 10-kw.

Gambo/Middle Brook—CBNT-14, Ch. 8, CBC (CBNT, St. John's) 18-w.

Gillams—CBYT-12, Ch. 13, CBC (CBYT, Corner Brook) 10-w.

Glenwood—CJSG-TV, Ch. 7, Newfoundland Bcstg. Co. Ltd. (CJON-TV, St. John's).

Glovertown—CBNT-13, Ch. 3, CBC (CBNT, St. John's) 30-w.

Grand Bank—CJOX-TV-1, Ch. 2, Newfoundland Bcstg. Co. Ltd. (CJON-TV, St. John's) 47-w.

Grand Falls—CBNAT, Ch. 11, CBC (CBNT, St. John's) 317-kw.

Grand Falls—CJCN-TV, Ch. 4, Newfoundland Bcstg. Co. Ltd. (CJON-TV, St. John's) 55-kw.

Hampden—CBNAT-23, Ch. 13, CBC (CBNT, St. John's) 153-w.

Harbour Breton—CBNT-22, Ch. 13, CBC (CBNT, St. John's) 14-w.

Harbour Breton—CFHB-TV, Ch. 10, Bernice Strickland (CJON-TV, St. John's) 5-w.

Harbour Le Cou—CBYT-10, Ch. 5, CBC (CBYT, Corner Brook) 1-w.

Harbour Mille—CBNT-29, Ch. 13, CBC (CBNT, St. John's) 9-w.

Harbour Round—CBNAT-19, Ch. 12, CBC (CBNT, St. John's) 5-w.

Hawkes Bay—CBYT-9, Ch. 4, CBC (CBYT, Corner Brook) 1000-w.

Hermitage—CBNT-24, Ch. 4, CBC (CBNT, St. John's) 6.4-kw.

Hickman's Harbour—CBNT-18, Ch. 4, CBC (CBNT, St. John's) 40-w.

Hopedale—CBNHT, Ch. 9, CBC (CBNT, St. John's) 26-w.

Irishtown—CBYT-2, Ch. 7, CBC (CBYT, Corner Brook) 10-w.

Irishtown—CJWN-TV-6, Ch. 3, Newfoundland Bcstg. Co. Ltd. (CJON-TV, St. John's) 5-w.

Canadian TV Stations—Newfoundland

- La Scie**—CBNAT-21, Ch. 9, CBC (CBNT, St. John's) 5-w.
- La Scie**—CJLT-TV, Ch. 7, La Scie Community TV Ltd. (CJON-TV, St. John's) 5-w.
- Labrador City/Wabush**—CBST-3, Ch. 11, CBC (CBST, Sept-Îles, P.Q.) 214-w.
- Lamaline**—CBNT-35, Ch. 18, CBC (CBNT, St. John's) 6.4-kw.
- Lark Harbour**—CBYT-13, Ch. 3, CBC (CBYT, Corner Brook) 10-w.
- Lawn**—CBNT-36, Ch. 6, CBC (CBNT, St. John's) 40-w.
- Lawn**—CJLN-TV, Ch. 10, Newfoundland Bcstg. Co. Ltd. (CJON-TV, St. John's) 60-w.
- Little Hearts Ease**—CBNT-8, Ch. 11, CBC (CBNT, St. John's) 21-w.
- Lord's Cove**—CBNT-34, Ch. 9, CBC (CBNT, St. John's) 45-w.
- Lumsden**—CBNT-20, Ch. 12, CBC (CBNT, St. John's) 43-w.
- Makkovik**—CBNMT, Ch. 9, CBC (CBNT, St. John's) 28-w.
- Marystown**—CBNT-3, Ch. 5, CBC (CBNT, St. John's) 22.5-kw.
- Marystown**—CJMA-TV, Ch. 11, Newfoundland Bcstg. Co. Ltd. (CJON-TV, St. John's) 400-w.
- Millertown**—CBNAT-5, Ch. 9, CBC (CBNT, St. John's) 83-w.
- Ming's Bight**—CBNAT-14, Ch. 10, CBC (CBNT, St. John's) 22-w.
- Mount St. Margaret**—CBNAT-9, Ch. 9, CBC (CBNT, St. John's) 29-kw.
- Musgrave Harbour**—CBNAT-11, Ch. 9, CBC (CBNT, St. John's) 946-w.
- Musgravetown**—CBNT-17, Ch. 9, CBC (CBNT, St. John's) 28-w.
- Nain**—CBNBT, Ch. 9, CBC (CBNT, St. John's) 45-w.
- Northwest Brook**—CBNT-11, Ch. 4, CBC (CBNT, St. John's) 11-w.
- Pacquet/Woodstock**—CBNAT-17, Ch. 6, CBC (CBNT, St. John's) 5-w.
- Pasadena**—CJWN-TV-5, Ch. 8, Newfoundland Bcstg. Co. Ltd. (CJON-TV, St. John's) 5-w.
- Petty Harbour**—CBNT-37, Ch. 13, CBC (CBNT, St. John's) 9-w.
- Petty Harbour**—CJPH-TV, Ch. 11, Petty Harbour Co. Ltd. (CJON-TV, St. John's) 5-w.
- Placentia**—CBNT-2, Ch. 12, CBC (CBNT, St. John's) 11-kw.
- Port au Port**—CBFNT-1, Ch. 4, SRC (CBAFT, Moncton, N.B.) 291-w.
- Port au Port**—CBNFT, Ch. 13, CBC (CBFT, Montreal, P.Q.) 14-kw.
- Port Blandford**—CBNT-32, Ch. 2, CBC (CBNT, St. John's) 5-w.
- Port Hope Simpson**—CBNAT-12, Ch. 12, CBC (CBNT, St. John's) 5-w.
- Port Rexton**—CBNT-1, Ch. 13, CBC (CBNT, St. John's) 17-kw.
- Port-aux-Basques**—CBYT-4, Ch. 3, CBC (CBYT, Corner Brook) 400-w.
- Port-aux-Basques**—CJPQ-TV, Ch. 7, Newfoundland Bcstg. Co. Ltd. (CJON-TV, St. John's) 5-w.
- Portland Creek**—CBYT-8, Ch. 13, CBC (CBYT, Corner Brook) 1000-w.
- Postville**—CBNPT, Ch. 9, CBC (CBNT, St. John's) 30-w.
- Ramea**—CBNT-25, Ch. 13, CBC (CBNT, St. John's) 1.2-kw.
- Ramea**—CJRA-TV, Ch. 10, Newfoundland Bcstg. Co. Ltd. (CJON-TV, St. John's) 5-w.
- Random Island**—CBNT-19, Ch. 43, CBC (CBNT, St. John's) 52-w.
- Red Rocks**—CJRR-TV, Ch. 11, Newfoundland Bcstg. Co. Ltd. (CJWN-TV, Corner Brook) 400-w.
- Riverhead**—CBNT-40, Ch. 16, CBC (CBNT, St. John's) 10-w.
- Roddickton**—CBNAT-22, Ch. 11, CBC (CBNT, St. John's) 850-w.
- Rose-Blanche**—CBYT-11, Ch. 9, CBC (CBYT, Corner Brook) 100-w.
- Seal Cove**—CBNAT-15, Ch. 7, CBC (CBNT, St. John's) 25-w.
- Signal Hill**—CJON-TV-4, Ch. 10, Newfoundland Bcstg. Co. Ltd. (CJON-TV, St. John's) 5-w.
- South Side Hill**—CJON-TV-5, Ch. 2, Newfoundland Bcstg. Co. Ltd. (CJON-TV, St. John's) 5-w.
- Springdale**—CBNAT-13, Ch. 13, CBC (CBNT, St. John's) 290-w.
- St. Albans**—CBNT-4, Ch. 9, CBC (CBNT, St. John's) 468-w.
- St. Albans**—CJST-TV, Ch. 13, Newfoundland Bcstg. Co. Ltd. (CJON-TV, St. John's) 72-w.
- St. Andrews**—CBYT-5, Ch. 6, CBC (CBYT, Corner Brook) 400-w.
- St. Anthony**—CBNAT-4, Ch. 6, CBC (CBNT, St. John's) 6.5-kw.
- St. Bernard's**—CBNT-30, Ch. 6, CBC (CBNT, St. John's) 11-w.
- St. Bernard's/Fortune Bay**—NEW, Ch. 9, Donald Parrot (CJON-TV, St. John's) 5-w.
- St. John's**—CBFNT, Ch. 4, SRC (CBAFT, Moncton, N.B.) 291-w.
- St. Jones Within**—CBNT-12, Ch. 9, CBC (CBNT, St. John's) 27-w.
- St. Lawrence**—CBNT-28, Ch. 12, CBC (CBNT, St. John's) 45-w.
- St. Lawrence**—CJXL-TV, Ch. 10, St. Lawrence TV Improvement Assn. (CJON-TV, St. John's) 5-w.
- St. Margaret**—NEW, Ch. 9, CBC (CBNT, St. John's) 5-w.
- St. Marys**—CBNT-6, Ch. 10, CBC (CBNT, St. John's) 670-w.
- St. Shotts**—CHTI-TV, Ch. 13, St. Shotts TV Improvement Assn. (CBNT, St. John's) 9-w.
- St. Shotts**—CJSH-TV, Ch. 10, Newfoundland Bcstg. Co. Ltd. (CJON-TV, St. John's) 5-w.
- St. Vincent's**—CBNT-26, Ch. 7, CBC (CBNT, St. John's) 4.5-kw.
- St. Vincent's**—CJSI-TV, Ch. 13, St. Vincent's TV Improvement Assn. (CJON-TV, St. John's) 5-w.
- Stephenville**—CBYT-1, Ch. 8, CBC (CBYT, Corner Brook) 2-kw.
- Stephenville**—CJSV-TV, Ch. 4, Newfoundland Bcstg. Co. Ltd. (CJON-TV, St. John's) 775-w.
- Sunnyside**—CBNT-41, Ch. 9, CBC (CBNT, St. John's) 416-w.
- Swift Current**—CBNT-31, Ch. 5, CBC (CBNT, St. John's) 4-w.
- Swift Current**—CJSC-TV, Ch. 10, Newfoundland Bcstg. Co. Ltd. (CJON-TV, St. John's) 5-w.
- Terrenceville**—CFTV-TV-1, Ch. 12, Terrenceville TV Improvement Assn. (CBNT, St. John's) 5-w.

Terrenceville—CJNF-TV, Ch. 10, Terrenceville TV Improvement Assn. (CJON-TV, St. John's) 5-w.

Trepassey—CBNT-39, Ch. 4, CBC (CBNT, St. John's) 122-w.

Trepassey—CJTP-TV, Ch. 10, Trepassey TV Assn. Ltd. (CJON-TV, St. John's) 5-w.

Trinity/Wareham—CBNT-16, Ch. 2, CBC (CBNT, St. John's) 27-w.

Trout River—CBYT-7, Ch. 13, CBC (CBYT, Corner Brook) 100-w.

Twillingate—CJND-TV, Ch. 8, Newfoundland Bcstg. Co. Ltd. (CJON-TV, St. John's).

Wellington/Hare Bay—CBNT-15, Ch. 24, CBC (CBNT, St. John's) 15-w.

Wesleyville—CBNT-9, Ch. 5, CBC (CBNT, St. John's) 204-w.

York Harbour—CBYT-14, Ch. 12, CBC (CBYT, Corner Brook) 1-w.

Northwest Territories Repeater Stations

Arctic Bay—CIBA-TV, Ch. 9, Arctic Bay Communications Society (CBC English network, Ont.) 10-w.

Arctic Red River—NEW, Ch. 9, Sam Lennie (CBC English network, Ont.) 5-w.

Baker Lake—CITS-TV, Ch. 4, Baker Lake TV Society (ENL, English & native language programs, Ont.) 1-w.

Cambridge Bay—CBENT, Ch. 9, CBC (CBUT, Vancouver, B.C.) 10-w.

Cambridge Bay—CICB-TV, Ch. 4, CICB Radio Society (ENL, English & native language programs, Ont.) 1-w.

Camsell River/Silver Bear Mine—CFTE-TV-1, Ch. 12, Camsell River Recreation Society (CBC Northern Service, N.W.T.) 5-w.

Chesterfield Inlet—CFLT-TV, Ch. 9, Sijaqpaluk Communications Society (CBC English network, Ont.) 10-w.

Clyde River—NEW, Ch. 9, Arkunnirmuit Bcstg. Society (CBC Northern Service, N.W.T.) 5-w.

Clyde River—NEW, Ch. 12, Arkunnirmuit Bcstg. Society (CBC Northern Service, N.W.T.) 5-w.

Coppermine—CBEOT, Ch. 9, CBC (CBUT, Vancouver, B.C.) 10-w.

Coral Harbour—CHCO-TV, Ch. 9, Coral Harbour Radio Society (CBC English network, Ont.) 10-w.

Eskimo Point—CFEB-TV, Ch. 4, Arviaqpaluk Bcstg. Assn. (ENL, English & native language programs, Ont.) 1-w.

Fort Franklin—CBETT, Ch. 9, CBC (CBUT, Vancouver, B.C.) 10-w.

Fort Good Hope—CBEST, Ch. 9, CBC (CBUT, Vancouver, B.C.) 10-w.

Fort Liard—CFRD-TV, Ch. 12, Fort Liard Communication Society (CBC English network, Ont.) 10-w.

Fort Liard—NEW, Ch. 2, Fort Liard Communication Society (CITV-TV, Edmonton, Alta.) 5-w.

Fort McPherson—CHAK-TV-1, Ch. 13, CBC (CBUT, Vancouver, B.C.) 10-w.

Fort Norman—NEW, Ch. 12, Fort Norman Community Radio Society (CBC English network, Ont.) 10-w.

Fort Norman—NEW, Ch. 10, Fort Norman Community Radio Society (CHAN-TV, Vancouver, B.C.) 5-w.

Fort Providence—CBEET-3, Ch. 13, CBC (CBUT, Vancouver, B.C.) 100-w.

Fort Resolution—CBEV-TV, Ch. 9, CBC (CBUT, Vancouver, B.C.) 10-w.

Fort Simpson—CBEGT, Ch. 9, CBC (CBUT, Vancouver, B.C.) 10-w.

Fort Smith—CBEAT, Ch. 8, CBC (CBUT, Vancouver, B.C.) 5-w.

Frobisher Bay—CFFB-TV, Ch. 8, CBC (CBNT, St. John's, Nfld.) 10-w.

Frobisher Bay—CICE-TV, Ch. 4, Nunatsiakmiut (ENL, English & native language programs, Ont.) 10-w.

Frobisher Bay—NEW, Ch. 12, Assn. des Francophones de Frobisher Bay (CBC French network, P.Q.) 13-w.

Gjoa Haven—CBERT, Ch. 9, CBC (CBNT, St. John's, Nfld.) 10-w.

Grise Fiord—NEW, Ch. 7, Qarqarlimiut Bcstg. Society (CBC Northern Service, N.W.T.) 5-w.

Grise Fiord—NEW, Ch. 12, Qarqarlimiut Bcstg. Society (CBC Northern Service, N.W.T.) 5-w.

Hall Beach—CFBH-TV, Ch. 7, Hall Beach Community Radio Society (CITV-TV, Edmonton, Alta.) 10-w.

Hall Beach—CHHB-TV, Ch. 2, Hall Beach Community Radio Society (CBC English network, Ont.) 10-w.

Hay River—CBEET-1, Ch. 7, CBC (CBUT, Vancouver, B.C.) 10-w.

Holman Island—CFMN-TV, Ch. 2, Oluksaktok Bcstg. Society (CBC English network, Ont.) 10-w.

Igloolik—CBII-TV, Ch. 9, CBC (CBNT, St. John's, Nfld.) 10-w.

Inuvik—CHAK-TV, Ch. 6, CBC (CBUT, Vancouver, B.C.) 3-kw.

Lac la Martre—NEW, Ch. 9, Ted Nitsiza (CBC Northern Service, N.W.T.) 5-w.

Norman Wells—CBEDT, Ch. 9, CBC (CBUT, Vancouver, B.C.) 10-w.

Pangnirtung—CBEKT, Ch. 9, CBC (CBNT, St. John's, Nfld.) 10-w.

Parsons Lake—CKPL-TV-1, Ch. 9, The Tuktoyaktuk Bcstg. Society (CBUT, Vancouver, B.C.) 5-w.

Pond Inlet—CBELT, Ch. 9, CBC (CBNT, St. John's, Nfld.) 10-w.

Port Radium—CFEB-TV, Ch. 9, Echo Bay Mines Employees Recreation Society (CBC Northern Service, N.W.T.) 5-w.

Rae/Edzo—CFYK-TV-1, Ch. 10, CBC (CBC English network, Ont.) 100-w.

Rankin Inlet—CBECT, Ch. 9, CBC (CBNT, St. John's, Nfld.) 10-w.

Repulse Bay—NEW, Ch. 9, Puiqpaluk Bcstg. Society (CBC Northern Service, N.W.T.) 5-w.

Repulse Bay—NEW, Ch. 12, Puiqpaluk Bcstg. Society (CBC Northern Service, N.W.T.) 5-w.

Resolute Bay—CBEMT, Ch. 9, CBC (CBNT, St. John's, Nfld.) 10-w.

Sachs Harbour—NEW, Ch. 12, Naloonatkutuk Kikiktagni Bcstg. Society (CBC Northern Service, N.W.T.) 5-w.

Sanikiluaq—NEW, Ch. 2, Sanikiluaq Bcstg. Society (CBC English network, Ont.) 10-w.

Sanikiluaq—NEW, Ch. 7, Sanikiluaq Bcstg. Society (CBC English network, Ont.) 10-w.

Snowdrift—CFFT-TV, Ch. 2, Snowdrift Community Radio Society (CBC Northern Service, N.W.T.) 10-w.

Canadian TV Stations—Northwest Territories

Spence Bay—CBEQT, Ch. 9, CBC (CBNT, St. John's, Mfld.) 10-w.

Strathcona Sound—CHST-TV, Ch. 9, G. Farquharson (CBC French network, P.Q.) 5-w.

Strathcona Sound—CISS-TV-1, Ch. 12, G. Farquharson (CBC Northern Service, N.W.T.) 5-w.

Tuktoyaktuk—CBEPT, Ch. 8, CBC (CBUT, Vancouver, B.C.) 10-w.

Tuktoyaktuk—CKPL-TV-2, Ch. 5, The Tuktoyaktuk Bcstg. Society (CBUT, Vancouver, B.C.) 5-w.

Tungsten—NEW, Ch. 10, Flat River Recreation Assn. (CBC English network, Ont.) 10-w.

Wrigley—NEW, Ch. 9, Wrigley Radio Society (CBC Northern Service, N.W.T.) 5-w.

Yellowknife—CFYK-TV, Ch. 8, CBC (CBC English network, Ont.) 1000-w.

Nova Scotia

CBHT

Halifax

(Ch. 3)

English Outlet

Network Service: CBC

Licensee: Canadian Bcstg. Corp., 1500 Bronson Ave., Ottawa, Ont. K1G 3J5.

Studio: 1840 Bell Rd., Halifax.

Mailing Address: Box 3000, Halifax, N.S. B3J 3E9.

Telephone: 904-420-8311. **Fax:** 904-420-4298.

Technical Facilities: Channel No. 3 (60-66 MHz). Authorized power: 56-kw max. visual, 11.2-kw max. aural. Antenna: 866-ft. above av. terrain, 650-ft. above ground, 1100-ft. above sea level, lat. 44° 39' 03", long. 63° 39' 28".

Transmitter: Geizer's Hill, NW of city.

News Services: Broadcast News, Canadian Press, UPI.

Ownership: Canadian Broadcasting Corp.

Began Operation: December 20, 1954.

Represented (sales): CBC National Selective Sales (Canada); Canadian Standard Broadcast Sales Inc. (U.S.).

Personnel:

Bill Donovan, Regional Director for the Maritime Provinces.

Fred Mattocks, Station Manager.

Jessie Clarey, Promotion Director.

Theresa Mancini, Regional Sales Manager.

Richard Knowles, Regional Engineer.

Andy Moir, News Director.

Rosaleigh Wood, Manager, Operations Center.

Rates: On request.

CIHF-TV

Halifax

(Ch. 8)

Network Service: None, independent

Licensee: CanWest Maritime Television Inc., 14 Akerley Blvd., Dartmouth, N.S. B3B 1J3.

B-308

Studio: 14 Akerley Blvd., Dartmouth, N.S. B3B 1J3.

Telephone: 902-481-7400. **Fax:** 902-468-2154.

Technical Facilities: Channel No. 8 (180-186 MHz). Authorized power: 25.1-kw visual, 3.7-kw aural. Antenna: 691-ft. above av. terrain, 600-ft. above ground, 895-ft. above sea level, lat. 44° 39' 03", long. 63° 39' 28".

Transmitter: Geizer Hill.

Multichannel TV Sound: Stereo only.

Ownership: CanWest Global Communications Corp.

Began Operation: September 5, 1988.

Represented (sales): CanVideo Television Sales Ltd. (Toronto, Montreal); Blair Media (eastern U.S.); Metro Marketing West (Vancouver & Western U.S.).

Represented (legal): Parish, Greene.

Personnel:

James Sward, President.

Rick Friesen, General Manager.

Donald Verge, Operations Manager.

Barry Saunders, Sales Manager.

Ken Hauschildt, Chief Engineer.

Carol McDade, News Director.

Highest 30 Sec. Rate: \$2365.

CJCH-TV

Halifax

(Ch. 5)

Network Service: CTV

Licensee: CHUM Ltd., Atlantic Television System Div., 1331 Yonge St., Toronto, Ont. M4T 1Y1.

Studio: 2885 Robie St., Halifax, N.S. B3J 4P5.

Telephone: 902-453-4000. **Fax:** 902-454-3302.

Technical Facilities: Channel No. 5 (76-82 MHz). Authorized power: 100-kw visual, 20-kw aural. Antenna: Directional, 822-ft. above av. terrain, 575-ft. above ground, 1025-ft. above sea level, lat. 44° 39' 03", long. 63° 39' 28".

Transmitter: Geizer's Hill, Halifax County.

Multichannel TV Sound: Stereo only.

AM Affiliate: CJCH, 25-kw, 920 kHz.

FM Affiliate: CIOO, 100-kw, 100.1 MHz.

News Services: ABC, Broadcast News, CBS, CTV, ISN, NBC.

Ownership: CHUM Ltd.

Began Operation: January 1, 1961.

Represented (sales): Alexander, Pearson & Dawson Inc. (Canada).

Personnel:

Fred G. Sherratt, President.

Greg Mudry, Vice President & General Manager.

Nigel Fuller, General Sales Manager.

Patricia Whitman, Regional Sales Manager.

W. A. Robert, Director of Engineering.

Bill Patrick, News Director.

Dick Prat, Program Director.

Anne-Marie Varner, Promotion Director.

Larry Wartman, Broadcast Operations.

John Jay, Operations Manager.

Rates: On request.

CBIT
Sydney
 (Ch. 5)
 English Outlet

Network Service: CBC

Licensee: Canadian Bcstg. Corp., 1500 Bronson Ave., Ottawa, Ont. K1G 3J5.

Studio: 285 Alexandra St., Sydney, N.S. B1P 6H7.

Telephone: 902-539-5050. **Fax:** 902-562-7547.

Technical Facilities: Channel No. 5 (76-82 MHz). Authorized power: 54-kw visual, 10.8-kw aural. Antenna: 468-ft. above av. terrain, 342-ft. above ground, 642-ft. above sea level, lat. 46° 05' 40", long. 60° 08' 55".

Transmitter: 3.5-mi. NE of Sydney, N.S.

AM Affiliate: CBI, 10-kw, 1140 kHz.

FM Affiliate: CBI-FM, 100-kw, 105 MHz.

Ownership: Canadian Broadcasting Corp.

Began Operation: September 26, 1972.

Represented (sales): CBC National Selective Television Sales (Canada); Canadian Standard Broadcast Sales Inc. (U.S.).

Personnel:

Craig Crinkley, Head of Administration.
 Brian Slemming, News Director.
 Terry Ferrier, Local Sales Manager.
 Sheldon McEwan, Chief Engineer.

Rates: On request.

CJCB-TV
Sydney
 (Ch. 4)

Network Service: CTV

Licensee: ATV (Cape Breton) Div. of CHUM Ltd., 1283 George St., Box 469, Sydney, N.S. B1P 1N7.

Studio: 1283 George St., Box 469, Sydney, N.S. B1P 1N7.

Telephone: 902-562-5511. **Fax:** 902-564-0495; 902-562-7545.

Technical Facilities: Channel No. 4 (66-72 MHz). Authorized power: 180-kw visual, 108-kw aural. Antenna: 399-ft. above av. terrain, 300-ft. above ground, 525-ft. above sea level, lat. 46° 07' 19", long. 60° 10' 26".

Transmitter: 1283 George St., Sydney, N.S.

Ownership: CHUM Ltd.

Began Operation: September 30, 1954.

Represented (sales): Alexander, Pearson & Dawson Inc. (Canada).

Personnel:

F. G. Sherratt, President.
 W. E. (Sonny) MacTavish, Station Manager.
 Glenn McLanders, Local Sales Manager.
 Edgar J. Bennett, Chief Engineer.
 W. (Bill) Patrick, News Director.
 Anne MacRae, Continuity.

Rates: On request.

Nova Scotia Repeater Stations

- Antigonish—CJCB-TV-2, Ch. 9, ATV Cape Breton (CJCB-TV, Sydney) 140-kw.
- Aspen—CBHT-14, Ch. 5, CBC (CBHT, Halifax) 5-w.
- Bay St. Lawrence—CBIT-17, Ch. 13, CBC (CBHT, Halifax) 10-w.
- Bay St. Lawrence—CJCB-TV-5, Ch. 7, ATV Cape Breton (CJCB-TV, Sydney).
- Blue Mountain—CBHT-18, Ch. 5, CBC (CBHT, Halifax) 5-w.
- Bridgetown—CJCH-TV-4, Ch. 13, ATV System (CJCH-TV, Halifax) 58-w.
- Bridgewater—CIHF-TV 6, Ch. 9, New Brunswick Bcstg. Co. Ltd. (CIHF-TV, Halifax) 7-w.
- Caledonia—CBHT-9, Ch. 2, CBC (CBHT, Halifax) 200-w.
- Canning—CJCH-TV-1, Ch. 10, ATV System (CJCH-TV, Halifax) 18-kw.
- Cheticamp—CBHFT-4, Ch. 10, CBC (CBAFT, Moncton, N.B.) 7.9-kw.
- Cheticamp—CBIT-2, Ch. 2, CBC (CBHT, Halifax) 2-w.
- Country Harbour Mine—CBHT-15, Ch. 6, CBC (CBHT, Halifax) 5-w.
- Digby—CBHFT-6, Ch. 58, CBC (CBAFT, Moncton, N.B.) 3-w.
- Digby—CBHT-7, Ch. 52, CBC (CBHT, Halifax) 1-w.
- Dingwall—CBIT-16, Ch. 12, CBC (CBHT, Halifax) 25-w.
- Dingwall—CJCB-TV-3, Ch. 9, ATV Cape Breton (CJCB-TV, Sydney) 10-w.
- Garden of Eden—CBHT-19, Ch. 17, CBC (CBHT, Halifax) 5-w.
- Goshen—CBHT-13, Ch. 2, CBC (CBHT, Halifax) 5-w.
- Halifax—CBHFT, Ch. 13, CBC (CBAFT, Moncton, N.B.) 4-w.
- Ingonish—CBIT-15, Ch. 2, CBC (CBHT, Halifax) 5-w.
- Inverness—CBIT-19, Ch. 8, CBC (CBHT, Halifax) 250-w.
- Inverness—CJCB-TV-1, Ch. 6, ATV Cape Breton (CJCB-TV, Sydney) 3-kw.
- Liverpool—CBHT-1, Ch. 12, CBC (CBHT, Halifax) 250-w.
- Lochaber—CBHT-12, Ch. 33, CBC (CBHT, Halifax) 100-w.
- Mabou—CBIT-4, Ch. 10, CBC (CBHT, Halifax) 28-w.
- Margaree—CBIT-5, Ch. 11, CBC (CBIT, Sydney) 5-w.
- Marinette—CJCH-TV-8, ATV System (CJCH-TV, Halifax) 5-w.
- Middle River—CBIT-20, Ch. 11, CBC (CBIT, Sydney) 51-w.
- Middleton—CBHFT-5, Ch. 46, CBC (CBAFT, Moncton, N.B.) 120-kw.
- Middleton—CBHT-6, Ch. 8, CBC (CBHT, Halifax) 5-w.
- Mulgrave—CBHFT-2, Ch. 7, CBC (CBAFT, Moncton, N.B.) 106-kw.
- Mulgrave—CBHT-11, Ch. 12, CBC (CBHT, Halifax) 15-w.
- New Glasgow—CBHFT-7, Ch. 15, CBC (CBAFT, Moncton, N.B.) 6.4-kw.
- New Glasgow—CBHT-5, Ch. 4, CBC (CBHT, Halifax) 400-w.
- New Glasgow—CIHF-TV 8, Ch. 34 (CIHF-TV, Halifax).
- New Glasgow—CJCB-TV-4, Ch. 2, ATV Cape Breton (CJCB-TV, Sydney) 10-w.

Canadian TV Stations—Nova Scotia

Northeast Margaree—CBIT-6, Ch. 13, CBC (CBHT, Halifax) 10-w.
Pleasant Bay—CBIT-3, Ch. 8, CBC (CBIT, Sydney) 55-w.
Port Hawkesbury—CJCB-TV-6, Ch. 3, ATV Cape Breton (CJCB-TV, Sydney) 3-kw.
Sheet Harbour—CBHT-4, Ch. 11, CBC (CBHT, Halifax) 2-w.
Sheet Harbour—CJCH-TV-5, Ch. 2, ATV System (CJCH-TV, Halifax) 5-w.
Shelburne—CBHT-2, Ch. 7, CBC (CBHT, Halifax) 3-w.
Shelburne—CIHF-TV 9, Ch. 10 (CIHF-TV, Halifax).
Sherbrooke—CBHT-16, Ch. 4, CBC (CBHT, Halifax) 5-w.
Sunnybrae—CBHT-17, Ch. 6, CBC (CBHT, Halifax) 5-w.
Sydney—CBHFT-3, Ch. 13, CBC (CBAFT, Moncton, N.B.) 4.5-kw.
Sydney—NEW, Ch. 11, New Brunswick Bcstg. Co. Ltd. (CIHF-TV, Halifax).
Truro—CBHT-8, Ch. 55, CBC (CBHT, Halifax) 1-w.
Truro—CIHF-TV-4, Ch. 18, New Brunswick Bcstg. Co. Ltd. (CIHF-TV, Halifax) 6-w.
Truro—CJCH-TV-2, Ch. 12, ATV System (CJCH-TV, Halifax) 10-w.
Valley—CJCH-TV-3, Ch. 12, ATV System (CJCH-TV, Halifax) 10-w.
West Caledonia—CJCH-TV-6, Ch. 6, ATV System (CJCH-TV, Halifax) 100-kw.
Weymouth—CBHFT-8, Ch. 34, CBC (CBAFT, Moncton, N.B.) 100-w.
Weymouth—CBHT-10, Ch. 24, CBC (CBHT, Halifax) 100-w.
Whycocomagh—CBIT-18, Ch. 10, CBC (CBIT, Sydney) 10-w.
Wolfville—CIHF-TV-6, Ch. 20, New Brunswick Bcstg. Co. Ltd. (CIHF-TV, Halifax) 134-w.
Yarmouth—CBHFT-1, Ch. 3, CBC (CBAFT, Moncton, N.B.) 19-w.
Yarmouth—CBHT-3, Ch. 11, CBC (CBHT, Halifax) 2-w.
Yarmouth—CIHF-TV 10, Ch. 45 (CIHF-TV, Halifax).
Yarmouth—CJCH-TV-7, Ch. 40, ATV System (CJCH-TV, Halifax) 36-kw.

Ontario

CKVR-TV

Barrie
(Ch. 3)

Network Service: CBC

Licensee: CKVR Channel 3, Div. of CHUM Ltd., 33 Beacon Rd., Box 519, Barrie, Ont. L4M 4T9.

Studio: 33 Beacon Rd., Barrie, Ont. L4M 4T9.

Telephones: 705-734-3300; 800-461-5820. **Fax:** 705-733-0302; 705-734-2061.

Technical Facilities: Channel No. 3 (60-66 MHz). Authorized power: 100-kw visual, 10-kw aural. Antenna: 1118-ft. above av. terrain, 1000-ft. above ground, 1948-ft. above sea level, lat. 44° 21' 05", long. 79° 41' 55".

Transmitter: 33 Beacon Rd., Barrie, Ont.

B-310

Satellite Earth Station: Andrew, 4.5-meter Ku & C-band; Scientific-Atlanta receivers.

News Services: Broadcast News, Canadian Press.

Ownership: CHUM Ltd.

Began Operation: September 28, 1955.

Represented (sales): Alexander, Pearson & Dawson Inc.

Personnel:

Ooug Garraway, Vice President & General Manager.
Oan Hamilton, General Sales Manager.
Rod Reid, Director of Engineering.
Tony Panacci, News Director.
Peggy Hebden, Program Director.
Paul Miller, Promotion Director.
Sandra Trott, Traffic Director.
Gary McIntyre, Production Manager.

Highest 30 Sec. Rate: \$900.

CHCH-TV

Hamilton
(Ch. 11)

Network Service: None, independent

Licensee: Western International Communications, 163 Jackson St. W., Box 2230, Station A, Hamilton, Ont. L8N 3A6.

Studio: 163 Jackson St. W, Hamilton, Ont. L8N 3A6.

Sales Office: 1000 Yonge St., Toronto, Ont.

Telephones: 416-522-1101; 416-963-7800. **Fax:** 416-523-8011.

Technical Facilities: Channel No. 11 (198-204 MHz). Authorized power: 325-kw visual, 23-kw aural. Antenna: 1173-ft. above av. terrain, 1093-ft. above ground, 1718-ft. above sea level, lat. 43° 12' 27", long. 79° 46' 28".

Transmitter: 1-mi. SW of Stoney Creek, atop Escarpment.

Multichannel TV Sound: Stereo only.

News Services: AP, Broadcast News, Visnews.

Ownership: Western International Communications Inc.

Began Operation: June 7, 1954. Sold to Maclean Hunter by Selkirk Communications 1990. Sold to present owner 1991 (*Television Digest*, Vol. 31:16).

Represented (sales): Western Broadcast Sales.

Personnel:

Jim Macdonald, President & Chief Executive Officer.
Reg McGuire, Vice President & General Manager.
Mike Siverns, Vice President, Sales & Marketing.
Cheryle Heaney, Vice President, Programming & Promotion.
Jim Mercer, Vice President, Engineering.
John Best, Vice President, News & Public Affairs.
Neil MacLean, Vice President, Finance.
Ron Eberle, Local Sales Manager.

Rates: On request.

CJBN-TV

Kenora
(Ch. 13)

Network Service: CTV

Licensee: Norcom Telecommunications Ltd., Box 1810, Keewatin, Ont. P0X 1C0.

Studio: 104 10th St., Keewatin, Ont. P0X 1C0.

Telephone: 807-547-2852. **Fax:** 807-547-2236.

Technical Facilities: Channel No. 13 (210-216 MHz). Authorized power: 177-kw visual, 33-kw aural. Lat. 49° 46' 01", long. 94° 31' 01".

Ownership: Norcom Telecommunications Ltd.

Began Operation: January 1, 1983.

Represented (sales): Metrospot Television Ltd. (Toronto, Montreal); Metro Marketing West (Western Canada & U.S.).

Personnel:

Nancy McGee, President.
Warren Ritchie, General Manager.
Darryl Michaluk, General Sales Manager, Program & Marketing Director.
Danielle McCulloch, Local Sales Manager.
Nick Chevrefils, News Director.

Highest 30 Sec. Rate: \$155.

CKWS-TV

Kingston

(Ch. 11)

Network Service: CBC

Licensee: Power Bcstg. Co. Inc., 170 Queen St., Kingston, Ont. K7K 1B2.

Studio: 170 Queen St., Kingston, Ont. K7K 1B2.

Telephone: 613-544-2340. **Fax:** 613-544-5508.

Technical Facilities: Channel No. 11 (198-204 MHz). Authorized power: 164-kw visual, 15.4-kw aural. Antenna: 851-ft. above av. terrain, 826-ft. above ground, 1110-ft. above sea level, lat. 44° 10' 02", long. 76° 25' 40".

Transmitter: Wolfe Island, 3-mi. off Kingston Mainland.

Multichannel TV Sound: Stereo only.

AM Affiliate: CFFX, 10-kw, 960 kHz.

FM Affiliate: CFMK, 2.7-kw, 96.3 MHz (No. 242), 500-ft.

News Services: Broadcast News, CBC.

Ownership: Diffusion Power Broadcasting.

Began Operation: December 9, 1954.

Represented (sales): Western Broadcast Sales; TeleRep Inc. (U.S.).

Personnel:

John F. Tucker, President & General Sales Manager.
Larry Cameron, Vice President, Engineering.
Warren Arsenault, Vice President, Programming.
John McFadyen, Vice President, Information Programming.

Rates: On request.

CKCO-TV

Kitchener

(Ch. 13)

Network Service: CTV

Licensee: CAP Communications (a div. of Electrohome Ltd.), 864 King St. W., Kitchener, Ont. N2G 4E9.

1996 Edition

Studio: 864 King St. W., Kitchener, Ont. N2G 4E9.

Telephones: 519-578-1313; 416-456-2930. **Fax:** 519-578-8375.

Technical Facilities: Channel No. 13 (210-216 MHz). Authorized power: 325-kw visual, 32.5-kw aural. Antenna: 1015-ft. above av. terrain, 715-ft. above ground, 2140-ft. above sea level, lat. 43° 24' 15", long. 80° 38' 05".

Transmitter: Baden Hill, Ont.

Multichannel TV Sound: Stereo only.

Satellite Earth Station: Andrew, 4.5-meter C-band.

News Services: ABC, BNS, Canadian Press, CBC, CTV, WTN.

Ownership: Electrohome Ltd.

Began Operation: March 1, 1954.

Represented (sales): Paul Mulvihill Limited (Toronto, Montreal, Winnipeg & Vancouver); TeleRep Inc. (U.S.).

Personnel:

W. O. McGregor, President.
Don Willcox, Vice President & General Manager.
Peter Jackman, Station & General Sales Manager.
John C. Spragge, Retail Sales Director.
Reg Sellner, Manager, Promotion & Public Relations.
Ron Johnston, News Director.
Alan Brooks, Program Manager.
Joe Brenner, Engineering Manager.
Mike Peterkin, National Marketing Director & National Sales Supervisor.
Pat Fitzgerald, Production Manager.
Harold Zister, Secretary-Treasurer.
Su McKillop, Coordinator Sales Services.

Rates: On request.

CFPL-TV

London

(Ch. 10)

Network Service: None, independent

Licensee: South Western Ontario Bcstg. Inc., One Communications Rd., Box 2880, Terminal A, London, Ont. N6A 4H9.

Studio: One Communications Rd., London, Ont. N6A 4H9.

Telephone: 519-686-8810. **Fax:** 519-668-3288.

Technical Facilities: Channel No. 10 (192-198 MHz). Authorized power: 325-kw visual, 43.2-kw aural. Antenna: 1000-ft. above av. terrain, 981-ft. above ground, 1868-ft. above sea level, lat. 42° 57' 15", long. 81° 15' 58".

Transmitter: One Communications Rd.

AM Affiliate: CFPL, 10-kw (5-kw night), 980 kHz.

FM Affiliate: CFPL-FM, 200-kw, 95.9 MHz (No. 240), 870-ft.

News Services: Broadcast News, Canada News Wire, Canadian Press, CBS, CNN, ISN.

Ownership: Baton Broadcasting Inc.

Began Operation: November 28, 1953.

Represented (sales): Glen-Warren Broadcast Sales.

Personnel:

E. W. Eadinger, President & General Manager.
Colleen Jones, General Sales Manager.

Canadian TV Stations—Ontario

Jim Kippen, Engineering Manager.
George Clark, Director of News & Information.
Don Mumford, Promotion Director & Program Manager.
Agnes Kerekes, Business Manager.
Sharon Clarke, Traffic Supervisor.

Highest 30 Sec. Rate: \$1100.

CHNB-TV

North Bay

(Ch. 4)

Network Service: CBC

Licensee: MCTV, 699 Frood Rd., Sudbury, Ont. P3C 5A3.

Studio: 100 Hartley St., Toronto, Ont. M4Y 2L1.

Telephone: 705-472-2221; 705-476-3111. Fax: 705-495-0922.

Technical Facilities: Channel No. 4 (66-72 MHz). Authorized power: 100-kw visual, 10-kw aural. Antenna: 730-ft. above av. terrain, 500-ft. above ground, 1715-ft. above sea level, lat. 46° 03' 46", long. 79° 26' 05".

Transmitter: Powassan, Ontario.

Ownership: Baton Broadcasting Inc.

Began Operation: October 11, 1971.

Represented (sales): Glen-Warren Broadcast Sales.

Personnel:

George Lund, President & Chief Executive Officer.
Scott Lund, Regional General Manager.
Brett Lund, Local Sales Manager.
Mike Fawcett, Director of Corporate Engineering.
Mary Lund, General Sales Manager.
Jeff Turl, Director, Operations & Station Manager.
Chuck Haskins, Chief Engineer.
Laird White, Manager, Advertising & Promotion.
Dan Dolan, On-Air Promotion.

Rates: On request.

CKNY-TV

North Bay

(Ch. 10)

Network Service: CTV

Licensee: MCTV, 699 Frood Rd., Sudbury, Ont. P3C 5A3.

Studio: 245 Oak St., North Bay, Ont. P1B 8P8.

Telephone: 705-476-3111. Fax: 705-495-0922.

Technical Facilities: Channel No. 10 (192-198 MHz). Authorized power: 70.5-kw visual, 7.1-kw aural. Antenna: Directional, 607-ft. above av. terrain, 358-ft. above ground, 1565-ft. above sea level, lat. 46° 03' 46", long. 79° 26' 05".

Transmitter: Hwy. 11, 5-mi. S at Powassan, Ontario.

News Services: Broadcast News, Canada News Wire, Canadian Press, CTV.

Ownership: Baton Broadcasting Inc.

Began Operation: December 19, 1955.

Represented (sales): Glen-Warren Broadcast Sales.

B-312

Personnel:

George Lund, President & Chief Operating Officer.
Scott Lund, Regional General Manager.
Jeff Turl, Station & Operations Manager.
Mary Lund, General Sales Manager.
Brett Lund, Local Sales Manager.
Chuck Haskins, Chief Engineer.
Laird White, Manager, Advertising & Promotion.
Dan Dolan, On-Air Promotion.

Rates: On request.

CBOT

Ottawa

(Ch. 4)

English Outlet

Network Service: CBC

Licensee: Canadian Bcstg. Corp., 1500 Bronson Ave., Ottawa, Ont. K1G 3J5.

Studio: 250 Lanark Ave., Ottawa, Ont. K1Y 1E4.

Mailing Address: Box 3220, Station C, Ottawa, Ont., K1Y 1E4.

Telephone: 613-724-1200. Fax: 613-724-5164.

Technical Facilities: Channel No. 4 (66-72 MHz). Authorized power: 100-kw visual, 10-kw aural. Antenna: 1310-ft. above av. terrain, 618-ft. above ground, 1768-ft. above sea level, lat. 45° 30' 11", long. 75° 51' 02".

Transmitter: Camp Fortune, P.Q.

Satellite Earth Stations: Andrew, 4.5-meter C-band; Andrew, 4.5-meter Ku & C-band; Standard Agile Omni, Scientific-Atlanta receivers.

FM Affiliate: CBO-FM, 84-kw, 103.3 MHz.

Ownership: Canadian Broadcasting Corp.

Began Operation: June 2, 1953.

Represented (sales): CBC National Selective Television Sales (Canada); Canadian Standard Broadcast Sales Inc. (U.S.).

Personnel:

Trina McQueen, Acting Regional Director, CBC Ontario.
Carol Jones, Communications Manager.
Robert Hotte, Plant Manager, Television.
Norm Bolen, Director of Programming, CBOT.
Marie Martineau, Area Sales Manager.
Paul Munson, Regional Engineer.
Gilles Dussault, Controller.
Peter McNelly, Executive Producer, *Newsday*.

Rates: On request.

CJOH-TV

Ottawa

(Ch. 13)

Network Service: CTV

Licensee: Nation's Capital Television Inc.

Studio: 1500 Merivale Rd., Nepean, Ont. K2E 6Z5.

Mailing Address: Box 5813, Merivale Depot, Ottawa, Ont. K2C 3G6.

Telephone: 613-224-1313. Fax: 613-224-7998.

Technical Facilities: Channel No. 13 (210-216 MHz). Authorized power: 178-kw visual, 35.6-kw aural. Antenna: Directional, 1150-ft. above av. terrain, lat. 45° 30' 01", long. 75° 51' 02".

Transmitter: Camp Fortune, P.Q.

News Services: ABC, AP, Canadian Press, CTV.

Ownership: Baton Broadcasting Inc.

Began Operation: March 12, 1961. Sold to present owner by Bushnell Communications, 1988.

Represented (sales): Glen-Warren Broadcast Sales (Canada).

Personnel:

Douglas Bassett, Chairman.
 Bryn Matthews, President & General Manager.
 Allan D. MacKay, Vice President & Station Manager.
 Vince Pons, Vice President & General Sales Manager.
 W. J. Beveridge, Vice President, Programming.
 S. Cameron, Vice President, Engineering.
 A. R. Dedman, Vice President, Finance.
 Ray Sapiano, Promotion & Marketing Director.
 Gerald Nixon, Director of Operations.
 Wayne Taylor, Operations Manager.

Rates: On request.

CBOFT

Ottawa-Hull, P.Q.

(Ch. 9)

French Outlet

Network Service: SRC

Licensee: Societe Radio-Canada, 1500 Bronson Ave., Ottawa, Ont. K1G 3J5.

Studio: 250 Lanark Ave., Ottawa.

Telephone: 613-724-1200.

Technical Facilities: Channel No. 9 (186-192 MHz). Authorized power: 128-kw visual, 12.8-kw aural. Antenna: 1394-ft. above av. terrain, 702-ft. above ground, 1852-ft. above sea level, lat. 45° 30' 11", long. 75° 51' 02".

Transmitter: Camp Fortune, P.Q.

AM Affiliate: CBOF, 50-kw, 1250 kHz (CBC).

FM Affiliate: CBOF-FM, 84-kw, 102.5 MHz (CBC).

Ownership: Canadian Broadcasting Corp.

Began Operation: June 24, 1955.

Represented (sales): CBC National Selective Television Sales (Canada); Canadian Standard Broadcast Sales Inc. (U.S.).

Personnel:

Pierre Racicot, Regional Director, Ontario.
 Gilles Perron, Area Sales Manager.
 Robert Hotte, Television Plant Manager.
 Paul Munson, Regional Engineer.
 Pierre Fournier, Program Manager.
 Sylvain LaFrance, Program Director, CBOF-FM.
 Charlotte O'Dea, Director of Communications.
 Maryse Lairot, Supervisor, French Publicity.
 Elise Brunet, Executive Producer, News.
 Bob Rioux, Executive Producer, Morning Show.

Rates: On request.

CHRO-TV

Ottawa-Pembroke

(Ch. 5)

Network Service: CTV

Licensee: MCTV, 699 Froid Rd., Sudbury, Ont. P3G 5A3.

Studio: 200 Isabella St., Sudbury, Ont.

Mailing Address: Box 1010, Pembroke, Ont. K8A 7T3.

Telephone: 613-735-1036. Fax: 613-735-0022.

Technical Facilities: Channel No. 5 (76-82 MHz). Authorized power: 100-kw visual, 10-kw aural. Antenna: 496-ft. above av. terrain, 580-ft. above ground, 1042-ft. above sea level, lat. 45° 50' 02", long. 77° 09' 50".

Multichannel TV Sound: Stereo only.

News Service: Broadcast News.

Ownership: Mid-Canada Communications Corp.

Began Operation: October 1, 1977.

Represented (sales): Glen-Warren Broadcast Sales.

Personnel:

George Lund, President & Chief Executive Officer.
 Scott Lund, Regional General Manager.
 Mike Fawcett, Director of Engineering.
 Mike St. Amand, Chief Engineer.
 Larry Gavin, Operations Manager.
 Mike Keller, Station & Sales Manager.
 Bob Hartwell, On-Air Promotion.

Rates: On request.

CHEX-TV

Peterborough

(Ch. 12)

Network Service: CBC

Licensee: Power Bcstg. Inc., 1925 Television Rd., Box 4150, Peterborough, Ont. K9J 6Z9.

Branch Office: PHI Bldg., Oshawa, Ont. L1H 1A4.

Telephones: 705-742-0451; 416-434-2421. Fax: 705-742-7274.

Technical Facilities: Channel No. 12 (204-210 MHz). Authorized power: 163-kw visual, 16.3-kw aural. Antenna: 771-ft. above av. terrain, 772-ft. above ground, 1590-ft. above sea level, lat. 44° 19' 45", long. 78° 18' 03".

Transmitter: 1-mi. NE of Peterborough in Duoro Twp.

Multichannel TV Sound: Stereo only.

Satellite Earth Stations: C-band; Ku-band.

AM Affiliate: CHEX, 10-kw (5-kw night), 980 kHz.

FM Affiliate: CKWF, 31.4-kw, 101.5 MHz (No. 268), 500-ft.

News Services: Broadcast News, CBC.

Ownership: Diffusion Power Broadcasting.

Began Operation: March 28, 1955.

Canadian TV Stations—Ontario

Represented (sales): Glen-Warren Broadcast Sales; TeleRep Inc. (U.S.).

Represented (legal): Donald White.

Personnel:

Jack Ruttle, President & General Manager.
Dennis Watson, Vice President.
Wally Macht, Vice President, Information Programming.
Bruce Anderson, Program Manager.
Ben Wilke, Chief Engineer.
Anita Cosburn, Traffic Director.
Judy Carswell, Promotion Director.
Ted Eason, Business Manager.

Highest 30 Sec. Rate: \$360.

CHBX-TV

Sault Ste. Marie

(Ch. 2)

Network Service: CTV

Licensee: Huron Bcstg. Ltd., 119 East St., Box 370, Sault Ste. Marie, Ont. P6A 5M5.

Studio: 119 East St., Sault Ste. Marie, Ont. P6A 5M2.

Telephone: 705-759-8232. Fax: 705-759-7783.

Technical Facilities: Channel No. 2 (54-60 MHz). Authorized power: 100-kw visual, 10-kw aural. Antenna: 600-ft. above av. terrain, lat. 46° 35' 40", long. 84° 21' 00".

Ownership: Huron Broadcasting Ltd.

Began Operation: 1978.

Represented (sales): All-Canada Radio & Television Ltd.

Personnel: See CJIC-TV, Sault Ste. Marie.

Highest 30 Sec. Rate: \$275.

CJIC-TV

Sault Ste. Marie

(Ch. 5)

Network Service: CBC

Licensee: Huron Bcstg. Ltd., 119 East St., Box 370, Sault Ste. Marie, Ont. P6A 5M2.

Studio: 119 East St., Sault Ste. Marie, Ont. P6A 5M2.

Telephone: 705-759-8232. Fax: 705-759-7783.

Technical Facilities: Channel No. 5 (76-82 MHz). Authorized power: 37.9-kw visual, 7.6-kw aural. Antenna: Directional, 600-ft. above av. terrain, 500-ft. above ground, 835-ft. above sea level, lat. 46° 35' 40", long. 84° 21' 00".

News Services: Broadcast News, Canadian Press.

Ownership: Huron Broadcasting Ltd.

Began Operation: November 28, 1954.

Represented (sales): All-Canada Radio & Television Ltd.

Personnel:

W. A. Elgie, President & General Manager.
Michael Elgie, General Sales Manager & Marketing Director.
Fern Valois, Engineering.

Karl Sepkowski, News Editor.
Helen Millen, Program Director.

Highest 30 Sec. Rate: \$125.

CICI-TV

Sudbury

(Ch. 5)

Network Service: CTV

Licensee: MCTV, 699 Froad Rd., Sudbury, Ont. P3C 5A3.

Studio: 699 Froad Rd., Sudbury, Ont. P3C 5A3.

Telephone: 705-674-8301. Fax: 705-671-2444.

Technical Facilities: Channel No. 5 (76-82 MHz). Authorized power: 100-kw visual, 10-kw aural. Antenna: 1057-ft. above av. terrain, 2044-ft. above sea level, lat. 46° 30' 02", long. 81° 01' 16".

Transmitter: McKim St.

Multichannel TV Sound: Stereo only.

News Services: Broadcast News, Canadian Press, CTV.

Ownership: Baton Broadcasting Inc.

Began Operation: October 20, 1953.

Represented (sales): Glen-Warren Broadcast Sales.

Personnel:

George Lund, President & Chief Executive Officer.
Mike Fawcett, General Manager & Director of Corporate Engineering.
Scott Lund, Regional General Manager.
Mary Lund, General Sales Manager.
Don Chapman, News Director.
Laird White, Manager, Advertising & Promotion.

Rates: On request.

CKNC-TV

Sudbury

(Ch. 9)

Network Service: CBC

Licensee: MCTV, 699 Froad Rd., Sudbury, Ont. P3C 5A3.

Studio: 699 Froad Rd., Sudbury, Ont. P3C 5A3.

Telephone: 705-674-8301. Fax: 705-671-2444.

Technical Facilities: Channel No. 9 (186-192 MHz). Authorized power: 115.5-kw visual, 29.3-kw aural. Antenna: 627-ft. above av. terrain, 550-ft. above ground, 1600-ft. above sea level, lat. 46° 30' 44", long. 81° 00' 19".

Transmitter: 699 Froad Rd.

Multichannel TV Sound: Stereo only.

News Services: Broadcast News, CBC.

Ownership: Baton Broadcasting Inc.

Began Operation: October 4, 1971.

Represented (sales): Glen-Warren Broadcast Sales.

Personnel:

George Lund, President & Chief Executive Officer.
Mike Fawcett, General Manager & Director of Corporate Engineering.
Mary Lund, General Sales Manager.
Mark Oldfield, News Director.
Laird White, Manager, Advertising & Promotion.

Rates: On request.

CHFD-TV
Thunder Bay
 (Ch. 4)

Network Service: CTV

Licensee: Thunder Bay Electronics Ltd., 87 N. Hill St., Thunder Bay, Ont. P7A 5V6.

Studio: 87 N. Hill St., Thunder Bay, Ont. P7A 5V6.

Telephone: 807-346-2600. Fax: 807-345-9923.

Technical Facilities: Channel No. 4 (66-72 MHz). Authorized power: 56-kw visual, 10-kw aural. Antenna: 1257-ft. above av. terrain, 707-ft. above ground, 2307-ft. above sea level, lat. 48° 31' 30", long. 89° 06' 50".

Transmitter: Mount Baldy, 6-mi. NE of Thunder Bay.

Satellite Earth Stations: Andrew, 3.2-meter Ku & C-band; Andrew, 4.6-meter C-band.

Ownership: Thunder Bay Electronics Ltd.

Began Operation: October 14, 1972.

Represented (sales): CanVideo Television Sales Ltd. (Canada); TeleRep Inc. (U.S.).

Represented (legal): McCartney, Judge & Murray.

Personnel: See CKPR-TV, Thunder Bay.

Rates: On request.

CKPR-TV
Thunder Bay
 (Ch. 2)

Network Service: CBC

Licensee: Thunder Bay Electronics Ltd., 87 N. Hill St., Thunder Bay, Ont. P7A 5V6.

Studio: 87 N. Hill St., Thunder Bay, Ont. P7A 5V6.

Telephone: 807-346-2600. Fax: 807-345-9923.

Technical Facilities: Channel No. 2 (54-60 MHz). Authorized power: 56-kw visual, 10-kw aural. Antenna: 1257-ft. above av. terrain, 707-ft. above ground, 2307-ft. above sea level, lat. 48° 31' 30", long. 89° 06' 50".

Transmitter: Mt. Baldy, 6-mi. NE of Thunder Bay.

Satellite Earth Stations: Andrew, 3.2-meter Ku & C-band; Andrew, 4.6-meter C-band; Standard Communications receivers.

News Services: Broadcast News, Canada News Wire, Canadian Press, CBS, CNN, CTV, NBC.

Ownership: Thunder Bay Electronics Ltd.

Began Operation: September 17, 1954.

1996 Edition

Represented (sales): TeleRep Inc. (U.S.); CanVideo Television Sales Ltd. (Canada).

Personnel:

H. Fraser Dougall, President.
A. H. (Tony) Seuret, Vice President & General Manager.
Manfred Volbracht, Director of Engineering.
Gary Rinne, News Director.
M. McManus, Director of Operations.
Millie LaBelle, Program & Promotion Director.
Sandra Wiggins, Marketing Director.

Rates: On request.

CFCL-TV
Timmins
 (Ch. 6)

Network Service: CBC

Licensee: MCTV, 699 Frood Rd., Sudbury, Ont. P3C 5A3.

Studio: Mont Sacre Coeur, Timmins, Ont.

Telephone: 705-264-4211. Fax: 705-264-3266.

Technical Facilities: Channel No. 6 (82-88 MHz). Authorized power: 100-kw visual, 10-kw aural. Antenna: 557-ft. above av. terrain, 525-ft. above ground, 1592-ft. above sea level, lat. 48° 29' 25", long. 81° 19' 51".

Transmitter: Mont Sacre Coeur, Timmins.

News Services: Broadcast News, Canadian Press.

Ownership: Baton Broadcasting Inc.

Began Operation: June 24, 1956.

Represented (sales): Glen-Warren Broadcast Sales.

Personnel:

George Lund, President & Chief Executive Officer.
Scott Lund, Regional General Manager.
Ray Laneville, Station & Local Sales Manager.
Marcel Boileau, Chief Engineer.

Rates: On request.

CBLFT
Toronto
 (Ch. 25)
 French Outlet

Network Service: SRC

Licensee: Societe Radio-Canada, 1500 Bronson Ave., Ottawa, Ont. K1G 3J5.

Studio: 100 Carlton St., Toronto.

Mailing Address: Box 500, Station A, 100 Carlton St., Toronto, Ont. M5W 1E6.

Telephones: 416-975-3311; 416-975-3566. Fax: 416-975-5622.

Technical Facilities: Channel No. 25 (536-542 MHz). Authorized power: 1827-kw visual, 182.7-kw aural. Antenna: 1640-ft. above av. terrain, 1721-ft. above ground, 1990-ft. above sea level, lat. 48° 38' 33", long. 79° 23' 15".

Transmitter: CN Tower.

AM Affiliate: CJBC, 50-kw, 860 kHz.

Ownership: Canadian Broadcasting Corp.

Canadian TV Stations—Ontario

Began Operation: March 23, 1973.

Personnel:

Claude Hurtubise, General Manager.
Robert Trempe, National Sales Manager.
Rudi Linghor, Engineering.
Rejean Turgeon, News Supervisor.
Diane Chaperon-Lor, Manager, Communications & Promotion.

Rates: On request.

CBLT

Toronto

(Ch. 5)

English Outlet

Network Service: CBC

Licensee: Canadian Bcstg. Corp., 1500 Bronson Ave., Ottawa, Ont. K1G 3J5.

Studio: 205 Wellington St. W, Toronto, Ont. M5V 3G7.

Mailing Address: Box 500, Station A, 25 Front St. W, Toronto, Ont. M5W 1E6.

Telephones: 416-205-3311; 416-205-5600. Fax: 416-205-7166.

Technical Facilities: Channel No. 5 (76-82 MHz). Authorized power: 84-kw visual, 16.8-kw aural. Antenna: 1520-ft. above av. terrain, 1602-ft. above ground, 1871-ft. above sea level, lat. 43° 38' 33", long. 79° 23' 15".

Transmitter: CN Tower.

AM Affiliate: CBL, 50-kw, 740 kHz.

FM Affiliate: CBL-FM, 38-kw, 94.1 MHz.

Ownership: Canadian Broadcasting Corp.

Began Operation: September 8, 1952.

Represented (sales): CBC National Selective Television Sales (Canada); Canadian Standard Broadcast Sales Inc. (U.S.).

Personnel:

Jeff Thrasher, Sales Manager.
Barry Smith, Manager, Administration & Finance.

Rates: On request.

CFMT-TV

Toronto

(Ch. 47)

Network Service: None, independent

Licensee: CFMT-TV, 545 Lake Shore Blvd. W, Toronto, Ont. M5V 1A3.

Studio: 545 Lake Shore Blvd. W, Toronto, Ont. M5V 1A3.

Telephones: 416-260-0047; 416-260-3620. Fax: 416-260-0509.

Technical Facilities: Channel No. 47 (668-674 MHz). Authorized power: 1200-kw visual, 120-kw aural. Antenna: 1645-ft. above av. terrain, lat. 43° 38' 33", long. 79° 23' 15".

Transmitter: CN Tower.

Multichannel TV Sound: Stereo only.

AM Affiliate: CFTR, 44-kw, 680 kHz.

FM Affiliate: CHFI-FM, 44-kw, 98.1 MHz, 1815-ft.

B-316

Ownership: Multilingual Television (Toronto) Ltd.

Began Operation: October 1, 1979.

Represented (sales): Baton Broadcast Sales.

Personnel:

Tony Viner, President.
Leslie Sole, Executive Vice President & General Manager.
Farouk Muhamad, Vice President, Programming & International Development.
Tom Ayley, Vice President, Administration.
Madeline Ziniak, Vice President & Executive Producer.
Jim Nelles, Sales & Marketing Director.
Kelly Colasanti, Director of Operations.

Rates: On request.

CFTO-TV

Toronto

(Ch. 9)

Network Service: CTV

Licensee: CFTO-TV Ltd., Box 9, Station O, Toronto, Ont. M4A 2M9.

Studio: 9 Channel Nine Court, Scarborough, Ont. M1S 4B5.

Sales Office: 2 Bloor St. W., Toronto, Ont.

Telephone: 416-299-2000.

Technical Facilities: Channel No. 9 (186-192 MHz). Authorized power: 325-kw visual, 43.5-kw aural. Antenna: 1532-ft. above av. terrain, 1613-ft. above ground, 1882-ft. above sea level, lat. 43° 38' 33", long. 79° 23' 15".

Transmitter: CN Tower.

News Services: ABC, Broadcast News, Canadian Press, CTV, NBC, Visnews.

Ownership: Baton Broadcasting Inc.

Began Operation: January 1, 1961.

Represented (sales): Baton Broadcast Sales (Canada).

Personnel:

A. L. Beattie, Chairman.
D. G. Bassett, President & Chief Executive Officer.
I. Fecan, Executive Vice President & Chief Operating Officer.
R. A. Fillingham, Senior Vice President, Administration & Chief Financial Officer.
B. Oda, Senior Vice President, Programming.
P. Bradley, Vice President & General Manager.
Ken Brown, Vice President, Operations.
E. J. Stuebing, Vice President, News & Public Affairs.
A. Morris, Vice President, Engineering.
R. Lewchuk, Promotion Manager.
Sean Delaney, Vice President, Sales.
Ian Slack, News Director.

Rates: On request.

CICA-TV

Toronto

(Ch. 19)

Network Service: Educational Station.

Licensee: The Ontario Educational Communications Authority, Station Q, Box 200, Toronto, Ont. M4T 2T1.

Studio: Trans-America Bldg., 2180 Yonge St, Toronto, Ont. M4S 2B9.

TV & Cable Factbook No. 64

Telephone: 416-484-2600. Fax: 416-484-6285.

Technical Facilities: Channel No. 19 (500-506 MHz). Authorized power: 1080-kw visual, 108-kw aural. Antenna: 1640-ft. above av. terrain, 1721-ft. above ground, 1990-ft. above sea level, lat. 43° 38' 33", long. 79° 23' 15".

Transmitter: CN Tower.

Ownership: Ontario Educational Communications Authority.

Began Operation: September 27, 1970.

Personnel:

Peter Herrndorf, Chairman & Chief Executive Officer.
Peter Bowers, Director General.
Don Duprey, Program Director.
Denís Hamel, Promotion Director.
Patricia Fillmore, Marketing Director.
Bruce Read, Chief Engineer.

CITY-TV

Toronto

(Ch. 57)

Network Service: None, independent

Licensee: CityTV, Div. of CHUM Ltd., 299 Queen St. W, Toronto, Ont. M5V 2Z5.

Studio: 299 Queen St. W, Toronto, Ont. M5V 2Z5.

Telephone: 416-591-5757. Fax: 416-340-7005.

Technical Facilities: Channel No. 57 (728-734 MHz). Authorized power: 280-kw visual, 28-kw aural. Antenna: 1627-ft. above av. terrain, lat. 43° 38' 33", long. 79° 23' 15".

Transmitter: CN Tower.

Multichannel TV Sound: Stereo and separate audio program.

News Services: Broadcast News, Canadian Press, CNN, NBC, Visnews.

Ownership: CHUM Ltd.

Began Operation: September 28, 1972.

Represented (sales): Alexander, Pearson & Dawson Inc. (Toronto & Vancouver).

Personnel:

M. Znaimer, President & Executive Producer.
Mark Rubinstein, Vice President & General Manager.
Jay Switzer, Vice President, Programming.
Mary Powers, Director, Corporate Communications & Community Relations.
Dan Hamilton, General Sales Manager.
Glenn Campbell, National Sales Manager.
Ron Reid, Director of Operations & Engineering.
Steve Hurlbut, Director of News Programming.
Ellen Baine, Program Director.

Highest 30 Sec. Rate: \$3500.

CIII-TV

Toronto-Paris

(Ch. 3)

Network Service: None, independent

Licensee: Global Television Network, CanWest Global System, 81 Barber Greene Rd., Don Mills, Ont. M3C 2A2.

Studio: 81 Barber Greene Rd., Don Mills, Ont. M3C 2A2.

1996 Edition

Telephone: 416-446-5311. Fax: 416-446-5371.

Technical Facilities: Channel No. 3 (60-66 MHz). Authorized power: 100-kw visual, 15-kw aural. Antenna: 1037-ft. above av. terrain, lat. 43° 15' 39", long. 80° 26' 39".

Transmitter: SW of Paris.

News Services: Broadcast News, CNN, NBC, Reuters, Visnews.

Ownership: CanWest Global Communications Corp.

Began Operation: January 6, 1974.

Represented (sales): CanVideo Television Sales Ltd. (Toronto, Montreal); Metro Marketing West Ltd. (Vancouver, Western U.S.).

Personnel:

Jim Sward, President.
Rodger Hone, Senior Vice President.
Doug Bonar, Vice President, News & Operations.
John Burgis, Vice President, Finance & Administration.
Doug Hoover, Vice President, Programming.
Laurel Kennedy, Manager of Marketing & Communications Services.
David Hamilton, Director, Public Relations & Promotions.
Shelagh Henderson, Director, Inventory Control & Traffic.

Rates: On request.

CBET

Windsor-Detroit, MI

(Ch. 9)

Network Service: CBC

Licensee: Canadian Broadcasting Corp., 1500 Bronson Ave., Ottawa, Ont. K1G 3J5.

Studio: 825 Riverside Dr. W, Windsor, Ont. N9A 5K9.

Mailing Address: Box 1609, Windsor, Ont., N9A 1K7.

Telephone: 519-255-3411. Fax: 519-255-3403.

Technical Facilities: Channel No. 9 (186-192 MHz). Authorized power: 325-kw visual, 32.5-kw aural. Antenna: Directional, 621-ft. above av. terrain, 623-ft. above ground, 1208-ft. above sea level, lat. 42° 18' 59", long. 83° 02' 58".

Transmitter: 825 Riverside Dr. W, Windsor.

Ownership: Canadian Broadcasting Corp.

Began Operation: September 16, 1954 as CKLW-TV. Transferred from RKO General Inc. July 24, 1970 in accordance with CRTC's direction on Canadian ownership. Purchased by CBC Sept. 1, 1975.

Represented (sales): Canadian Standard Broadcast Sales Inc. (U.S.); CBC National Selective Television Sales (Canada).

Personnel:

Bruce Taylor, Location Manager.
Ron Sutherland, Sales Manager.
Joel Ruimy, Executive Producer, News.
Rochelle Porter, Communications Officer.

Highest 30 Sec. Rate: \$400.

CKNX-TV

Wingham

(Ch. 8)

Network Service: None, independent

Licensee: CNKX Bcstg. Ltd., 215 Carling Terrace, Wingham, Ont. N0G 2W0.

Canadian TV Stations—Ontario

Studio: Carling Terrace, Wingham, Ont. N0G 2W0.

Telephone: 519-357-1310. **Fax:** 519-357-1897.

Technical Facilities: Channel No. 8 (180-186 MHz). Authorized power: 260-kw visual, 26-kw aural. Antenna: 793-ft. above av. terrain, 650-ft. above ground, 1800-ft. above sea level, lat. 44° 05' 26", long. 81° 12' 26".

Transmitter: 4-mi. S of Walkerton.

AM Affiliate: CKNX, 10-kw (1-kw night), 920 kHz.

FM Affiliate: CKNX, 100-kw, 101.7 MHz.

News Service: Broadcast News.

Ownership: Baton Broadcasting Inc.

Began Operation: November 18, 1955.

Represented (sales): Glen-Warren Broadcast Sales.

Personnel:

Al Skelton, Vice President & General Manager.

Paul Mercey, Local Sales Coordinator.

Gerry Belanger, Director of Engineering.

Ray Baynton, News Director.

Nancy Burton, Accounting Supervisor.

Cathy Walters, Television Traffic Coordinator.

Rates: For combination rates, see CFPL-TV, London, Ont.

Ontario Repeater Stations

Alberton—NEW, Ch. 7, TV Ontario (CICA-TV, Toronto) 10-w.

Armstrong—NEW, Ch. 13, TV Ontario (CICA-TV, Toronto) 8-w.

Aroland—NEW, Ch. 10, TV Ontario (CICA-TV, Toronto) 5-w.

Atikokan—CBWCT-1, Ch. 7, CBC (CBWT, Winnipeg, Man.) 2.8-kw.

Attawapiskat—CBLET, Ch. 12, CBC (CFCL-TV, Timmins) 10-w.

Attawapiskat—NEW, Ch. 10, TV Ontario (CICA-TV, Toronto) 10-w.

Bancroft—CHEX-TV-1, Ch. 4, Kawartha Bcstg. (CHEX-TV, Peterborough) 5-w.

Bancroft—CIII-TV-2, Ch. 2, Global Television Network (CIII-TV, Toronto-Paris) 100-kw.

Barclay—NEW, Ch. 30, TV Ontario (CICA-TV, Toronto) 20-w.

Barrie—CBLFT-11, Ch. 55, CBC (CBLFT, Toronto) 7-kw.

Barry's Bay—CBOT-2, Ch. 19, CBC (CBOT, Ottawa) 2.9-kw.

Barwick—NEW, Ch. 21, TV Ontario (CICA-TV, Toronto) 10-w.

Beardmore—CBLAT-5, Ch. 9, CBC (CBLT, Toronto) 8-w.

Beardmore—NEW, Ch. 11, TV Ontario (CICA-TV, Toronto) 10-w.

Bearskin Lake—NEW, Ch. 9, TV Ontario (CICA-TV, Toronto) 5-w.

Belle Vallee—NEW, Ch. 34, TV Ontario (CICA-TV, Toronto) 20-w.

Belleville—CBLFT-13, Ch. 15, CBC (CBLFT, Toronto) 180-kw.

Bergland—NEW, Ch. 7, TV Ontario (CICA-TV, Toronto) 10-w.

Big Trout Lake—CBWT-1, Ch. 13, CBC (CBWT, Winnipeg, Man.) 10-w.

Big Trout Lake—NEW, Ch. 8, TV Ontario (CICA-TV, Toronto) 5-w.

Bobcaygeon—NEW, Ch. 21 (CFTO-TV, Toronto).

Bruce Mines—NEW, Ch. 24, TV Ontario (CICA-TV, Toronto) 20-w.

Caramat—CICA-TV-72, Ch. 10, TV Ontario (CICA-TV, Toronto) 5-w.

Cartier—NEW, Ch. 17, TV Ontario (CICA-TV, Toronto) 20-w.

Cat Lake—NEW, Ch. 9, TV Ontario (CICA-TV, Toronto) 5-w.

Chapleau—CBLFT-22, Ch. 13, CBC (CBLFT, Toronto) 487-w.

Chapleau—CFCL-TV-7, Ch. 7, CBC (CFCL-TV, Timmins) 101-w.

Chapleau—CITO-TV-4, Mid-Canada Communications Corp. (CICI-TV, Sudbury) 375-w.

Chatham—CBLFT-10, Ch. 48, CBC (CBLFT, Toronto) 14-kw.

Chatham—CICD-TV-59, Ch. 59, TV Ontario (CICA-TV, Toronto) 34.3-kw.

Coleman Twp.—NEW, Ch. 38, TV Ontario (CICA-TV, Toronto) 20-w.

Collins—NEW, Ch. 8, TV Ontario (CICA-TV, Toronto) 5-w.

Constance Lake—NEW, Ch. 13, TV Ontario (CICA-TV, Toronto) 10-w.

Cornwall—CJOH-TV-8, Ch. 8, Nation's Capital TV Inc. (CJOH-TV, Ottawa) 130-kw.

Cuming Lake—NEW, Ch. 49, TV Ontario (CICA-TV, Toronto) 20-w.

Deer Lake—NEW, Ch. 9, TV Ontario (CICA-TV, Toronto) 5-w.

Deseronto—CJOH-TV-6, Ch. 6, Nation's Capital TV Inc. (CJOH-TV, Ottawa) 55-kw.

Devlin—NEW, Ch. 43, TV Ontario (CICA-TV, Toronto) 20-w.

Dobie—NEW, Ch. 16, TV Ontario (CICA-TV, Toronto) 20-w.

Dorion—NEW, Ch. 6, TV Ontario (CICA-TV, Toronto) 10-w.

Driftwood—CBLFT-16, Ch. 74, CBC (CBLFT, Toronto) 100-w.

Dryden—CBWDT, Ch. 9, CBC (CBWT, Winnipeg, Man.) 8.9-kw.

Dryden—CBWFT-9, Ch. 6, CBC (CBWFT, Winnipeg, Man.) 11.3-kw.

Du Planter—CHLG-TV-5, Ch. 5, Club Social La Grande (CBC French network, P.Q.) 5-w.

Dubreuilville—CBLFT-24, Ch. 7, CBC (CBLFT, Toronto) 10-w.

Eagle River—NEW, Ch. 11, TV Ontario (CICA-TV, Toronto) 5-w.

Ear Falls—CBWJT, Ch. 13, CBC (CBWT, Winnipeg, Man.) 10-w.

Ear Falls—NEW, Ch. 3, TV Ontario (CICA-TV, Toronto) 10-w.

Earlton—NEW, Ch. 31, TV Ontario (CICA-TV, Toronto) 20-w.

Elk Lake—NEW, Ch. 17, TV Ontario (CICA-TV, Toronto) 5-w.

Elliot Lake—CBLFT-6, Ch. 12, CBC (CBLFT, Toronto) 18.6-kw.

Elliot Lake—CICI-TV-1, Ch. 3, Mid-Canada Communications Corp. (CICI-TV, Sudbury) 19-kw.

Elliot Lake—CKNC-TV-1, Ch. 7, CBC (CKNC-TV, Sudbury) 34-kw.

Emo—NEW, Ch. 8, TV Ontario (CICA-TV, Toronto) 10-w.

Englehart—CICA-TV-36, Ch. 39, TV Ontario (CICA-TV, Toronto) 20-w.

Espanola—CBLFT-7, Ch. 11, CBC (CBLFT, Toronto) 9-w.

Eva Lake—NEW, Ch. 6, TV Ontario (CICA-TV, Toronto) 5-w.
 Faquier—NEW, Ch. 29, TV Ontario (CICA-TV, Toronto) 20-w.
 Foleyet—NEW, Ch. 11, TV Ontario (CICA-TV, Toronto) 10-w.
 Fort Albany—CBLDT, Ch. 8, CBC (CFCL-TV, Timmins) 491-w.
 Fort Albany—NEW, Ch. 5, TV Ontario (CICA-TV, Toronto) 10-w.
 Fort Erie—CIII-TV-55, Ch. 55, (CIII-TV, Toronto-Paris).
 Fort Frances—CBWCT, Ch. 5, CBC (CBWT, Winnipeg, Man.) 50.5-kw.
 Fort Frances—CBWFT-11, Ch. 15, CBC (CBWFT, Winnipeg, Man.) 12.5-kw.
 Fort Hope—CBLHT, Ch. 12, CBC (CBNT, St. John's, Nfld.) 10-w.
 Fort Hope—NEW, Ch. 9, TV Ontario (CICA-TV, Toronto) 5-w.
 Fort Severn—NEW, Ch. 5, TV Ontario (CICA-TV, Toronto) 5-w.
 Fort Severn—NEW, Ch. 9, TV Ontario (CICA-TV, Toronto) 5-w.
 Foymount—CBOT-1, Ch. 59, CBC (CBOT, Ottawa) 29-w.
 Fraserdale—CBLCT, Ch. 7, CBC (CFCL-TV, Timmins) 10-w.
 Georgian Bay (Warton)—CKCO-TV-2, Ch. 2, CAP Communications Ltd. (CKCO-TV, Kitchener) 100-kw.
 Geraldton—CBLAT, Ch. 13, CBC (CBLT, Toronto) 22-kw.
 Geraldton—CBLFT-26, Ch. 7, CBC (CBLFT, Toronto) 2.3-kw.
 Gogama—CBLFT-21, Ch. 23, CBC (CBLFT, Toronto) 2.6-kw.
 Gore Bay—NEW, Ch. 28, TV Ontario (CICA-TV, Toronto) 5-w.
 Gowganda—NEW, Ch. 10, TV Ontario (CICA-TV, Toronto) 5-w.
 Hallebourg—NEW, Ch. 18, TV Ontario (CICA-TV, Toronto) 5-w.
 Hanbury—CICA-TV-41, Ch. 51, TV Ontario (CICA-TV, Toronto) 20-w.
 Harris Twp.—NEW, Ch. 29, TV Ontario (CICA-TV, Toronto) 20-w.
 Harty—NEW, Ch. 53, TV Ontario (CICA-TV, Toronto) 20-w.
 Hearst—CBCC-TV, Ch. 5, CBC (CFCL-TV, Timmins) 5.3-kw.
 Hearst—CBLFT-5, Ch. 7, CBC (CBLFT, Toronto) 8.4-kw.
 Heron Bay—NEW, Ch. 17, TV Ontario (CICA-TV, Toronto) 20-w.
 Hilliardton—NEW, Ch. 55, TV Ontario (CICA-TV, Toronto) 20-w.
 Hilton Beach—NEW, Ch. 17, TV Ontario (CICA-TV, Toronto) 20-w.
 Hornepayne—CBLAT-6, Ch. 13, CBC (CBLT, Toronto) 30-w.
 Hudson Twp.—NEW, Ch. 25, TV Ontario (CICA-TV, Toronto) 20-w.
 Huntsville—CICA-TV-13, Ch. 13, TV Ontario (CICA-TV, Toronto) 16-kw.
 Ignace—CBWDT-2, Ch. 13, CBC (CBWT, Winnipeg, Man.) 9-w.
 Ignace—NEW, Ch. 5, TV Ontario (CICA-TV, Toronto) 10-w.
 Iron Bridge—NEW, Ch. 23, TV Ontario (CICA-TV, Toronto) 20-w.
 Jellicoe—NEW, Ch. 6, TV Ontario (CICA-TV, Toronto) 5-w.
 Jogues—NEW, Ch. 22, TV Ontario (CICA-TV, Toronto) 20-w.
 Kagawong—NEW, Ch. 34, TV Ontario (CICA-TV, Toronto) 20-w.

Kapuskasing—CBLFT-4, Ch. 12, CBC (CBLFT, Toronto) 17-w.
 Kapuskasing—CFCL-TV-3, Ch. 2, Mid-Canada Communications Corp. (CFCL-TV, Timmins) 959-w.
 Kapuskasing—CITO-TV-4, Ch. 10, Mid-Canada Communications Corp. (CICI-TV, Sudbury) 4-w.
 Kasabonika—NEW, Ch. 9, TV Ontario (CICA-TV, Toronto) 5-w.
 Kearns—CFCL-TV-2, Ch. 2, Mid-Canada Communications Corp. (CFCL-TV, Timmins) 70-w.
 Kearns—CITO-TV-3, Ch. 11, Mid-Canada Communications Corp. (CICI-TV, Sudbury) 65-w.
 Kearns—NEW, Ch. 46, TV Ontario (CICA-TV, Toronto) 20-w.
 Kenora—CBWAT, Ch. 8, CBC (CBWT, Winnipeg, Man.) 8-w.
 Kenora—CBWFT-7, Ch. 2, CBC (CBWFT, Winnipeg, Man.) 4-w.
 King Kirkland—NEW, Ch. 32, TV Ontario (CICA-TV, Toronto) 20-w.
 Kingfisher Lake—NEW, Ch. 8, TV Ontario (CICA-TV, Toronto) 5-w.
 Kingston—CBLFT-14, Ch. 32, CBC (CBLFT, Toronto) 48-w.
 Kitagan—NEW, Ch. 17, TV Ontario (CICA-TV, Toronto) 20-w.
 Kitchener—CBLFT-8, Ch. 61, CBC (CBLFT, Toronto).
 Kitchener—CICO-TV-28, Ch. 28, TV Ontario (CICA-TV, Toronto).
 Lac Ste. Therese—NEW, Ch. 20, TV Ontario (CICA-TV, Toronto) 20-w.
 Laird Twp.—NEW, Ch. 15, TV Ontario (CICA-TV, Toronto) 20-w.
 Lansdowne House—NEW, Ch. 8, TV Ontario (CICA-TV, Toronto) 5-w.
 Larder Lake—NEW, Ch. 24, TV Ontario (CICA-TV, Toronto) 20-w.
 Latchford—NEW, Ch. 24, TV Ontario (CICA-TV, Toronto) 20-w.
 Little Current—CBCE-TV, Ch. 8, CBC (CKNC-TV, Sudbury).
 Little Current—NEW, Ch. 33, TV Ontario (CICA-TV, Toronto) 20-w.
 London—CBLFT-9, Ch. 53, CBC (CBLFT, Toronto) 24.4-kw.
 London—CICO-TV-18, Ch. 18, TV Ontario (CICA-TV, Toronto) 34.9-kw.
 London—NEW, Ch. 69, Rogers Broadcasting Ltd. (CFMT-TV, Toronto).
 Longlac—NEW, Ch. 5, TV Ontario (CICA-TV, Toronto) 10-w.
 MacDiarmid—NEW, Ch. 5, TV Ontario (CICA-TV, Toronto) 5-w.
 MacLeod—NEW, Ch. 3, TV Ontario (CICA-TV, Toronto) 10-w.
 Manitouwadge—CBLAT-1, Ch. 8, CBC (CBLT, Toronto) 22-kw.
 Manitouwadge—CBLFT-25, Ch. 26, CBC (CBLFT, Toronto) 9.8-kw.
 Manitowaning—NEW, Ch. 40, TV Ontario (CICA-TV, Toronto) 20-w.
 Marathon—CBLAT-4, Ch. 11, CBC (CBLT, Toronto) 7.5-kw.
 Marten Falls—NEW, Ch. 9, TV Ontario (CICA-TV, Toronto) 5-w.
 Massey—NEW, Ch. 24, TV Ontario (CICA-TV, Toronto) 20-w.
 Matachewan—CICA-TV-61, Ch. 32, TV Ontario (CICA-TV, Toronto) 20-w.
 Mattawa—CBLFT-27, Ch. 26, CBC (CBLFT, Toronto) 2.8-kw.

Canadian TV Stations—Ontario

- Mattice**—NEW, Ch. 9, TV Ontario (CICA-TV, Toronto) 10-w.
- Maynooth**—CBOT-4, Ch. 51, CBC (CBOT, Ottawa) 1.277-kw.
- McArthur Mills**—CBOT-5, Ch. 33, CBC (CBOT, Ottawa) 1.429-kw.
- McArthurs Mills**—CICO-TV-93, TV Ontario (CICA-TV, Toronto).
- Midland**—CIII-TV-7, Ch. 7, Global Television Network (CIII-TV, Toronto-Paris).
- Mindemoya**—NEW, Ch. 42, TV Ontario (CICA-TV, Toronto) 20-w.
- Mine Centre**—CICA-TV-65, Ch. 8, TV Ontario (CICA-TV, Toronto) 10-w.
- Moonbeam**—NEW, Ch. 35, TV Ontario (CICA-TV, Toronto) 20-w.
- Moosonee**—CBCO-TV-1, Ch. 9, CBC (CFCL-TV, Timmins) 9-w.
- Moosonee**—NEW, Ch. 11, TV Ontario (CICA-TV, Toronto) 5-w.
- Morson**—NEW, Ch. 11, TV Ontario (CICA-TV, Toronto) 10-w.
- Nairn Twp.**—NEW, Ch. 28, TV Ontario (CICA-TV, Toronto) 20-w.
- Nakina**—NEW, Ch. 11, TV Ontario (CICA-TV, Toronto) 10-w.
- Nestor Falls**—NEW, Ch. 13, TV Ontario (CICA-TV, Toronto) 10-w.
- New Osnaburgh**—NEW, Ch. 5, TV Ontario (CICA-TV, Toronto) 5-w.
- Nipigon**—CBLFT-19, Ch. 26, CBC (CBLFT, Toronto) 2.3-kw.
- Nipigon**—CBLK-TV, Ch. 16, CBC (CKPR-TV, Thunder Bay) 2.3-kw.
- North Bay**—CIII-TV-2, Ch. 6, TV Ontario (CICA-TV, Toronto) 57-kw.
- Oba**—NEW, Ch. 11, TV Ontario (CICA-TV, Toronto) 5-w.
- Opsatka**—NEW, Ch. 47, TV Ontario (CICA-TV, Toronto) 20-w.
- Osnaburgh**—CBWDT-4, Ch. 13, CBC (CBWT, Winnipeg, Man.) 9-w.
- Ottawa**—CICO-TV-24, Ch. 24, TV Ontario (CICA-TV, Toronto) 85.51-kw.
- Ottawa**—CIII-TV-6, Ch. 6, Global Television Network (CIII-TV, Toronto-Paris) 14.7-kw.
- Owen Sound**—CICA-TV-12, Ch. 12, TV Ontario (CICA-TV, Toronto) 52-kw.
- Owen Sound**—CIII-TV-4, Ch. 4, Global Television Network (CIII-TV, Toronto-Paris).
- Parry Sound**—CKVR-TV-1, Ch. 12, CKVR Channel 3 Ltd. (CKVR-TV, Barrie) 5-kw.
- Pembroke**—CBOT-6, CBC (CBOT, Ottawa).
- Penetanguishene**—CBLFT-15, Ch. 34, CBC (CBLFT, Toronto) 11.3-kw.
- Penetanguishene**—NEW, Ch. 51, TV Ontario (CICA-TV, Toronto) 1000-w.
- Peterborough**—CBLFT-12, Ch. 44, CBC (CBLFT, Toronto) 48.6-kw.
- Peterborough**—CIII-TV-27, Ch. 27, Global Television Network (CIII-TV, Toronto-Paris).
- Pickle Lake**—CBWDT-5, Ch. 9, CBC (CBWT, Winnipeg, Man.) 9-w.
- Pickle Lake**—NEW, Ch. 11, TV Ontario (CICA-TV, Toronto) 10-w.
- Pikangikum**—CBWDT-6, Ch. 7, CBC (CBWT, Winnipeg, Man.) 9-w.
- Pikangikum**—NEW, Ch. 9, TV Ontario (CICA-TV, Toronto) 5-w.
- Pinewood**—NEW, Ch. 12, TV Ontario (CICA-TV, Toronto) 10-w.
- Prescott**—CKWS-TV-2, Power Bcstg. Inc. (CKWS-TV, Kingston) 4.4-kw.
- Providence Bay**—NEW, Ch. 48, TV Ontario (CICA-TV, Toronto) 20-w.
- Rainy River**—NEW, Ch. 4, TV Ontario (CICA-TV, Toronto) 10-w.
- Red Lake**—CBWET, Ch. 10, (CBWT, Winnipeg, Man.) 570-w.
- Redditt**—NEW, Ch. 5, TV Ontario (CICA-TV, Toronto) 10-w.
- Ryland**—NEW, Ch. 16, TV Ontario (CICA-TV, Toronto) 20-w.
- Sachigo Lake**—NEW, Ch. 9, TV Ontario (CICA-TV, Toronto) 5-w.
- Sandy Lake**—CBWDT-7, Ch. 10, CBC (CBWT, Winnipeg, Man.) 9-w.
- Sandy Lake**—NEW, Ch. 8, TV Ontario (CICA-TV, Toronto) 10-w.
- Sarnia**—CBLFT-17, Ch. 68, CBC (CBLFT, Toronto) 39.7-kw.
- Sarnia-Chatham**—CKCO-TV-3, Ch. 42, CAP Communications Ltd. (CKCO-TV, Kitchener) 126.3-kw.
- Sarnia/Oil Springs**—CIII-TV-29, Ch. 29, Global Television Network (CIII-TV, Toronto-Paris) 162-w.
- Sault Ste. Marie**—CBLFT-20, Ch. 26, CBC (CBLFT, Toronto).
- Sault Ste. Marie**—CICO-TV-20, Ch. 20, TV Ontario (CICA-TV, Toronto) 2.9-kw.
- Savant Lake**—CBWDT-3, Ch. 8, CBC (CBWT, Winnipeg, Man.) 8.9-kw.
- Savant Lake**—NEW, Ch. 10, TV Ontario (CICA-TV, Toronto) 5-w.
- Searchmont**—NEW, Ch. 22, TV Ontario (CICA-TV, Toronto) 20-w.
- Severn Falls**—NEW, Ch. 54 (CFTO-TV, Toronto).
- Sheguiandah**—NEW, Ch. 39, TV Ontario (CICA-TV, Toronto) 20-w.
- Shoal Lake**—NEW, Ch. 19, TV Ontario (CICA-TV, Toronto) 20-w.
- Silver Water**—NEW, Ch. 20, TV Ontario (CICA-TV, Toronto) 20-w.
- Sioux Lookout**—CBWDT-1, Ch. 12, CBC (CBWT, Winnipeg, Man.) 30-kw.
- Sioux Lookout**—NEW, Ch. 2, TV Ontario (CICA-TV, Toronto) 10-w.
- Sioux Narrows**—CBWAT-1, Ch. 4, CBC (CBWT, Winnipeg, Man.) 8.9-kw.
- Sioux Narrows**—NEW, Ch. 10, TV Ontario (CICA-TV, Toronto) 10-w.
- Spring Bay**—NEW, Ch. 46, TV Ontario (CICA-TV, Toronto) 20-w.
- Stevenson/Windsor**—CIII-TV-22, Ch. 22, Global Television Network (CIII-TV, Toronto-Paris).
- Stratton**—NEW, Ch. 19, TV Ontario (CICA-TV, Toronto) 20-w.
- Sturgeon Falls**—CBLFT-1, Ch. 7, CBC (CBLFT, Toronto) 9.7-kw.
- Sudbury**—CBLFT-2, Ch. 13, CBC (CBLFT, Toronto) 8.6-kw.
- Sudbury**—CHLF-TV-1, Ch. 19, TV Ontario (CICA-TV, Toronto) 186.5-kw.
- Sultan**—NEW, Ch. 11, TV Ontario (CICA-TV, Toronto) 10-w.
- Tehkummah**—NEW, Ch. 49, TV Ontario (CICA-TV, Toronto) 20-w.
- Temagami**—CBCQ-TV-1, Ch. 15, CBC (CBNT, St. John's, Nfld.) 14.2-kw.
- Temagami**—CICA-TV-19, Ch. 36, TV Ontario (CICA-TV, Toronto) 5-w.
- Temagami North**—NEW, Ch. 23, TV Ontario (CICA-TV, Toronto) 20-w.
- The Muskokas**—CKCO-TV-4, Ch. 11, CAP Communications Ltd. (CKCO-TV, Kitchener) 37.35-kw.

Thessalon—NEW, Ch. 27, TV Ontario (CICA-TV, Toronto) 20-w.
 Thorne/Eldee—CBLFT-29, Ch. 16, CBC (CBLFT, Toronto) 13-w.
 Thorne/loe—NEW, Ch. 40, TV Ontario (CICA-TV, Toronto) 20-w.
 Thunder Bay—CBLFT-18, Ch. 12, CBC (CBLFT, Toronto) 22.7-kw.
 Thunder Bay—CICO-TV-9, Ch. 9, TV Ontario (CICA-TV, Toronto) 32.1-kw.
 Timmins—CBLFT-3, Ch. 9, CBC (CBLFT, Toronto) 16-kw.
 Timmins—CIII-TV-13, Ch. 7, TV Ontario (CICA-TV, Toronto) 84.4-kw.
 Timmins—CITO-TV, Ch. 3, Mid-Canada Communications Corp. (CICI-TV, Sudbury) 55-kw.
 Toronto/Hamilton—CIII-TV-6, Ch. 41, Global Television Network (CIII-TV, Toronto-Paris) 786-kw.
 Val Cote—NEW, Ch. 21, TV Ontario (CICA-TV, Toronto) 20-w.
 Val Rita—NEW, Ch. 25, TV Ontario (CICA-TV, Toronto) 20-w.
 Vermillion Bay—NEW, Ch. 7, TV Ontario (CICA-TV, Toronto) 10-w.
 Virginiatown—NEW, Ch. 36, TV Ontario (CICA-TV, Toronto) 5-w.
 Wabigoon—NEW, Ch. 18, TV Ontario (CICA-TV, Toronto) 20-w.
 Walford—NEW, Ch. 32, TV Ontario (CICA-TV, Toronto) 20-w.
 Wawa—CBLAT-3, Ch. 9, CBC (CBLT, Toronto) 16-kw.
 Wawa—CBLFT-23, Ch. 16, CBC (CBLFT, Toronto) 5.3-kw.
 Weagamow—NEW, Ch. 9, TV Ontario (CICA-TV, Toronto) 5-w.
 Webequie—NEW, Ch. 9, TV Ontario (CICA-TV, Toronto) 5-w.
 West Bay—NEW, Ch. 29, TV Ontario (CICA-TV, Toronto) 20-w.
 Wharnccliffe—NEW, Ch. 28, TV Ontario (CICA-TV, Toronto) 20-w.
 White River—CBLAT-2, Ch. 12, CBC (CBLT, Toronto) 384-w.
 Whitefish Bay—NEW, Ch. 19, TV Ontario (CICA-TV, Toronto) 20-w.
 Whitefish Falls—NEW, Ch. 27, TV Ontario (CICA-TV, Toronto) 20-w.
 Whitney—CBOT-3, Ch. 9, CBC (CBOT, Ottawa) 10-w.
 Wild Goose—CICO-TV-94, Ch. 0, TV Ontario (CICA-TV, Toronto).
 Windsor—CBEFT, Ch. 54, CBC (CBLFT, Toronto) 60.2-kw.
 Windsor—CICO-TV-32, Ch. 32, TV Ontario (CICA-TV, Toronto) 180-kw.
 Winisk—NEW, Ch. 5, TV Ontario (CICA-TV, Toronto) 10-w.
 Woodstock—CITY-TV-2, Ch. 31, CHUM Ltd. (CITY-TV, Toronto).
 Wunnummin—NEW, Ch. 9, TV Ontario (CICA-TV, Toronto) 5-w.

Prince Edward Island

CBCT

Charlottetown

(Ch. 13)

English Outlet

Network Service: CBC

Licensee: Canadian Bcstg. Corp., 1500 Bronson Ave., Ottawa, Ont. K1G 3J5.

Studio: 430 University Ave., Box 2230, Charlottetown, P.E.I. C1A 8B9.

Mailing Address: Box 2230, 430 University Ave., Charlottetown, P.E.I. C1A 8B9.

Telephone: 902-368-9400. **Fax:** 902-368-3118.

Technical Facilities: Channel No. 13 (210-216 MHz). Authorized power: 325-kw visual, 178-kw aural. Antenna: Directional, 918-ft. above av. terrain, 720-ft. above ground, 1073-ft. above sea level, lat. 46° 12' 40", long. 63° 20' 25".

Transmitter: Churchill, Prince Edward Island.

Satellite Earth Stations: In operation; 4.5-meter.

FM Affiliate: CBCT-FM, 100-kw, 96.1 MHz.

Ownership: Canadian Broadcasting Corp.

Began Operation: July 1, 1956. Purchased by CBC Aug. 1, 1968.

Represented (sales): CBC National Selective Television Sales (Canada); Canadian Standard Broadcast Sales Inc. (U.S.).

Personnel:

Barbara Trueman, Station Manager.
 Heather Boyce-MacLean, Sales Manager.
 Geoff Hussey, Executive Producer, Compass.
 John Oixon, Resources Manager.
 John A. Stewart, Supervisor, Program Operations.
 Regis Cornale, Senior News Editor, Radio.
 Barbara Nymark, Executive Producer, Radio.
 Wendy Ader, Promotion Director, Radio & TV.

Rates: On request.

Prince Edward Island Repeater Stations

Charlottetown—CBAFT-5, Ch. 31, CBC (CBAFT, Moncton, N.B.) 28-kw.

Charlottetown—CKCW-TV-1, Ch. 8, ATV New Brunswick (CKCW-TV, Moncton, N.B.) 14.5-kw.

Elmira—CBCT-2, Ch. 11, CBC (CBCT, Charlottetown) 462-w.

St. Edward/St. Louis—CBAFT-6, Ch. 4, CBC (CBAFT, Moncton, N.B.) 100-w.

St. Edward/St. Louis—CBCT-1, Ch. 4, CBC (CBCT, Charlottetown) 258-w.

Canadian TV Stations—Quebec

Quebec

CIVA-TV

Abitibi-Temiscamingue

(Ch. 12)

French Educational Station

Network Service: Reseau Radio-Quebec.

Licensee: Societe de radio-television du Quebec, 800 rue Fullum, Radio-Quebec, Montreal, Que. H2K 3L7.

Studio: 1032 3rd Ave., Val d'Or, Que. J9P 1T6.

Telephone: 514-521-2424.

Technical Facilities: Channel No. 12 (204-210 MHz). Authorized power: 246-kw visual, 49-kw aural. Antenna: 670-ft. above av. terrain, 555-ft. above ground, 1300-ft. above sea level, lat. 48° 25' 17", long. 77° 50' 49".

Transmitter: Lithium Mines, Val d'Or.

Ownership: Societe de radio-television du Quebec.

Began Operation: January 18, 1980.

Personnel: See CIVM-TV, Montreal.

CIVF-TV

Baie-Trinite

(Ch. 12)

Network Service: Reseau Radio-Quebec.

Licensee: Societe de radio-television du Quebec, 800 rue Fullum, Radio-Quebec, Montreal, Que. H2K 3L7.

Studio: 178 route 132E est., St-Omer de, Bonaventure, Que. G0C 2Z0.

Studio: 178 route 132 est.

Telephone: 418-364-7025.

Technical Facilities: Channel No. 12 (204-210 MHz). Authorized power: 155-kw visual, 31-kw aural. Antenna: 486-ft. above av. terrain, 300-ft. above ground, 900-ft. above sea level, lat. 49° 23' 28", long. 67° 28' 18".

Transmitter: Bale-Trinite.

Ownership: Societe de radio-television du Quebec.

Began Operation: October 1, 1982.

Personnel: See CIVM-TV, Montreal.

CHAU-TV

Carleton

(Ch. 5)

French Outlet

Network Service: TVA

Licensee: Television de la Baie des Chaleurs Inc., Bonaventure County, Box 100, Carleton, Que. G0C 1J0.

Studio: 841 de la Montagne, Carleton, Que. G0C 1J0.

Head Office: 135 Rte. Lynd, New Richmond, Que. G0C 2B0.

Telephones: 418-364-3344; 418-392-4461. Fax: 418-364-7168.

Technical Facilities: Channel No. 5 (76-82 MHz). Authorized power: 100-kw visual, 10-kw aural. Antenna: 1543-ft. above av. terrain, 232-ft. above ground, 2162-ft. above sea level.

Transmitter: Bonaventure County.

News Service: Telbec.

Ownership: Diffusion Power Broadcasting.

Began Operation: October 17, 1959.

Represented (sales): Paul L'Anglais; Brydson Media Sales International.

Personnel:

Pierre Harvey, President.

Yvon Goulet, Vice President & Director General.

Jean Fournier, Vice President, Technical Services.

Jean-Yves Ross, Vice President, Sales.

Myriam Donaldson, News Director.

Normand Flageole, Promotion Director.

Highest 30 Sec. Rate: \$235.

CIVK-TV

Carleton

(Ch. 15)

French Educational Station

Network Service: Reseau Radio-Quebec.

Licensee: Societe de radio-television du Quebec, 800 rue Fullum, Radio Quebec, Montreal, Que. H2K 3L7.

Studio: 178 Rte. 132 est, St. Omer de, Bonaventure, Que. G0C 2Z0.

Telephone: 514-521-2424.

Technical Facilities: Channel No. 15 (476-482 MHz). Authorized power: 1061-kw visual, 212-kw aural. Antenna: 1505-ft. above av. terrain, 192-ft. above ground, 2189-ft. above sea level, lat. 48° 08' 07", long. 61° 07' 00".

Transmitter: Mont-Joseph.

Ownership: Societe de radio-television du Quebec.

Began Operation: October 1, 1983.

Personnel: See CIVM-TV, Montreal.

CJPM-TV

Chicoutimi

(Ch. 6)

French Outlet

Network Service: TVA

Licensee: CJPM-TV Division de TeleMetropole Inc., Box 600, Chicoutimi, Que. G7H 5G3.

Studio: One Mont Ste. Claire Rd., Chicoutimi, Que. G7H 5G3.

Telephone: 418-549-2576. Fax: 418-549-1130.

Technical Facilities: Channel No. 6 (82-88 MHz). Authorized power: 100-kw visual, 10-kw aural. Antenna: 850-ft. above av. terrain, 255-ft. above ground, 805-ft. above sea level, lat. 48° 24' 27", long. 71° 05' 08".

Transmitter: Mt. Ste. Claire Rd.

Multichannel TV Sound: Stereo only.

News Services: Broadcast News, Telbec.

Ownership: Tele-Metropole Inc.

Began Operation: April 14, 1963.

Represented (sales): Young Canadian Ltd.; Brydson Media Sales (U.S.); Metro Marketing West Ltd. (Vancouver & Winnipeg).

Personnel:

Roger Jobin, General Manager.
Denis Potvin, General Sales Manager.
Maire-Jose Bouchard, News Director.

Highest 30 Sec. Rate: \$400.

CIVS-TV

Estrie

(Ch. 24)

French Educational Station

Network Service: Reseau Radio-Quebec.

Licensee: Societe de radio-television du Quebec, 800 rue Fullum, Radio-Quebec, Montreal, Que. H2K 3L7.

Telephone: 514-521-2424.

Technical Facilities: Channel No. 24 (530-536 MHz). Authorized power: 475-kw visual, 48-kw aural. Antenna: 1915-ft. above av. terrain, 164-ft. above ground, 2914-ft. above sea level, lat. 45° 18' 43", long. 72° 14' 32".

Transmitter: Mont-Orford.

Ownership: Societe de radio-television du Quebec.

Began Operation: December 1, 1982.

Personnel: See CIVM-TV, Montreal.

CIVO-TV

Hull

(Ch. 30)

Network Service: Reseau Radio-Quebec.

Licensee: Societe de radio-television du Quebec, 800 rue Fullum, Radio-Quebec, Montreal, Que. H2K 3L7.

Telephone: 514-521-2424.

Technical Facilities: Channel No. 30 (566-572 MHz). Authorized power: 1327-kw visual, 265-kw aural. Antenna: 1184-ft. above av. terrain, 465-ft. above ground, 1615-ft. above sea level, lat. 45° 30' 11", long. 75° 51' 02".

Transmitter: Camp Fortune.

Ownership: Societe de radio-television du Quebec.

Began Operation: August 15, 1977.

Personnel: See CIVM-TV, Montreal.

1996 Edition

CFGS-TV

Hull-Ottawa

(Ch. 14)

Network Service: Quatre Saisons.

Licensee: Radio Nord Inc., 171 rue Jean-Proulx, Box 4010, Hull, Que. J8Z 1W5.

Telephone: 819-776-4949. **Fax:** 819-770-0272.

Technical Facilities: Channel No. 14 (470-476 MHz). Authorized power: 32-kw visual, 3.2-kw aural. Lat. 45° 30' 11", long. 75° 51' 02".

News Service: Quatre Saisons.

Ownership: Radio Nord Group.

Began Operation: September 7, 1986.

Represented (sales): Western Broadcast Sales.

Personnel:

Jean-Joffre Gourd, Chairman.
Gilles Poulin, President & Director General, Radio Nord Group.
Robert Parent, Director General.
Jean-Guy Langevin, Chief Engineer.
Robert Langdeau, News Director.
Chantal Landry, Promotion Director.
Yvon Bellerose, Business Manager.
Gerald Landry, Head Technician.
Joanne Marinier, Traffic Director.

Highest 30 Sec. Rate: \$225.

CHOT-TV

Hull-Ottawa

(Ch. 40)

Network Service: TVA

Licensee: Radio Nord Inc., 171 rue Jean-Proulx, Box 4010, Hull, Que. J8Z 1W5.

Telephone: 819-770-1040. **Fax:** 819-770-0272.

Technical Facilities: Channel No. 40 (626-632 MHz). Authorized power: 285-kw visual, 28.5-kw aural. Lat. 45° 15' 25", long. 75° 51' 02".

Ownership: Radio Nord Group.

Represented (sales): Paul L'Anglais (Montreal, Toronto); Young Canadian Ltd. (U.S.).

Personnel:

Jean-Joffre Gourd, Chairman.
Gilles Poulin, President & Director General, Radio Nord Group.
Jean-Guy Langevin, Chief Engineer.
Robert Langdeau, News Director.
Marcel Garneau, Program & Production Director.
Yvon Bellerose, Business Manager.
Gerald Landry, Head Technician.
Joanne Marinier, Traffic Director.

Highest 30 Sec. Rate: \$425.

CFRS-TV

Jonquiere

(Ch. 4)

Network Service: Quatre Saisons.

Licensee: Radio Saguenay Limitee, 2303 Sir Wilfrid Laurier St., Jonquiere, Que. G7X 7X3.

Canadian TV Stations—Quebec

Studio: 2303 Sir Wilfrid Laurier St., Jonquiere, Que. G7X 7X3.

Telephone: 418-542-4551. **Fax:** 418-542-7217; 418-542-9812.

Technical Facilities: Channel No. 4 (66-72 MHz). Authorized power: 100-kw visual, 10-kw aural.

Ownership: Radio Saguenay Ltee.

Began Operation: September 6, 1986.

Personnel:

Michel Baribeau, President.
Daniel Hamel, General Manager.
Line DeLisle, Local Sales Manager.
Michel Desmeules, News Director.
Gaetan Boivin, Chief Engineer.
Christine Allard, Promotion Director.
Andre Houle, Marketing Director.
Guy Simard, Controller.
Pierre-Yves Dion, Production Manager.

Rates: On request.

CKRS-TV

Jonquiere

(Ch. 12)

French Outlet

Network Service: CBC

Licensee: Radio Saguenay Limitee, 2303 Sir Wilfrid Laurier St., Jonquiere, Que. G7X 7X3.

Studio: 2303 Sir Wilfrid Laurier St., Jonquiere, Que. G7X 7X3.

Telephone: 418-542-4551. **Fax:** 418-542-7217; 418-542-9812.

Technical Facilities: Channel No. 12 (204-210 MHz). Authorized power: 325-kw visual, 32.5-kw aural. Antenna: 1571-ft. above av. terrain, 566-ft. above ground, 3512-ft. above sea level, lat. 48° 36' 07", long. 70° 49' 46".

Transmitter: Mont Valin.

News Service: Telbec.

Ownership: Radio Saguenay Ltee.

Began Operation: December 1, 1955.

Represented (sales): Western Communications.

Personnel:

Michel Baribeau, President.
Daniel Hamel, General Manager.
Line DeLisle, Local Sales Manager.
Gaetan Boivin, Chief Engineer.
Michel Desmeules, News Director.
Christine Allard, Promotion Director.
Andre Houle, Marketing Director.
Guy Simard, Comptroller.
Pierre-Yves Dion, Production Manager.

Highest 30 Sec. Rate: \$400.

CBFT

Montreal

(Ch. 2)

French Outlet

Network Service: SRC

Licensee: Societe Radio-Canada, 1500 Bronson Ave., Ottawa, Ont. K1G 3J5.

Studio: 1400 Blvd. Rene-Levesque E, Montreal, Que. H3C 3A8.

Studio: Maison de Radio Canada, Montreal, Que. H3C 3A8.

Telephone: 514-597-5970.

Technical Facilities: Channel No. 2 (54-60 MHz). Authorized power: 100-kw visual, 10-kw aural. Antenna: 905-ft. above av. terrain, 252-ft. above ground, 996-ft. above sea level, lat. 45° 30' 20", long. 73° 30' 20".

Transmitter: Mount Royal.

Ownership: Canadian Broadcasting Corp.

Began Operation: September 6, 1952. Changed from bilingual to French outlet Jan. 10, 1954 when CBMT began as English language station.

Represented (sales): CBC National Selective Television Sales (Canada); Canadian Standard Broadcast Sales Inc. (U.S.).

Personnel:

Guy Gougeon, Vice President, French Television.
Jean Blais, Vice President, French Radio.
Pierre Vachon, General Manager, TV Marketing & Sales.
Jean-Paul Kirouac, General Manager, Programming & Telecasting.
Andreanne Bournival, General Manager, Programs.
Pierre Therrien, Assistant General Manager, Programs.
Pierre Boucher, General Manager, TV Operations.
Jacques Gingras, Assistant General Manager, TV Operations.
Pierre O'Neil, General Manager, Information Programs.
Marcel Pepin, General Manager, Radio Information Programs.
Robert Trempe, Director, National Sales.
Rene-Jean Mercier, Director, Engineering.
Louis Versailles, Marketing Director.

Rates: On request.

CBMT

Montreal

(Ch. 6)

English Outlet

Network Service: CBC

Licensee: Canadian Bcstg. Corp., 1500 Bronson Ave., Ottawa, Ont. K1G 3J5.

Studio: Maison de Radio Canada, 1400 Rene-Levesque Blvd. E, Montreal, Que. H2L 2M2.

Telephone: 514-597-4455. **Fax:** 514-597-4596.

Technical Facilities: Channel No. 6 (82-88 MHz). Authorized power: 100-kw visual, 15-kw aural. Antenna: 820-ft. above av. terrain, 167-ft. above ground, 744-ft. above sea level, lat. 45° 30' 20", long. 73° 35' 32".

Transmitter: Mount Royal.

AM Affiliate: CBM, 50-kw, 940 kHz.

FM Affiliate: CBM-FM, 24.6-kw, 93.5 MHz.

Ownership: Canadian Broadcasting Corp.

Began Operation: January 10, 1954.

Represented (sales): CBC National Selective Television Sales (Canada); Canadian Standard Broadcast Sales Inc. (U.S.).

Personnel:

Nicole Belanger, Regional Director, Quebec.
Rene Bertrand, Sales Manager.
Tony Agostini, Operations Manager.
Terry Haig, CBC Sports.
Patricia Pleczynska, Director, Radio, English Services.

Roch Magnan, News Director.
John Yorston, Promotion Director.

Rates: On request.

CFCF-TV

Montreal

(Ch. 12)

English Outlet

Network Service: CTV

Licensee: CFCF Inc., 405 Ogilvy Ave., Montreal, Que. H3N 1M4.

Studio: 405 Ogilvy Ave., Montreal, Que. H3N 1M4.

Telephone: 514-273-6311. Fax: 514-276-9399.

Technical Facilities: Channel No. 12 (204-210 MHz). Authorized power: 325-kw visual, 33-kw aural. Antenna: 970-ft. above av. terrain, 330-ft. above ground, 1060-ft. above sea level, lat. 45° 30' 20", long. 73° 35' 32".

Transmitter: Mount Royal.

Satellite Earth Stations: Andrew, 3.7-meter Ku & C-band; Andrew, 4.5-meter Ku & C-band; Microdyne, Standard Communications receivers.

SNG Mobile Dish: Andrew, 2.3-meter Ku-band.

News Services: Broadcast News, Canadian Press, Telbec.

Ownership: CFCF Inc.

Began Operation: January 20, 1961. Sold to present owner by Multiple Access Ltd. July 1979.

Represented (sales): Alexander, Pearson & Dawson Inc. (Canada); Brydson Media Sales International (U.S.).

Personnel:

Jean A. Pouliot, Chairman.
Adrien D. Pouliot, President & Chief Executive Officer, CFCF Inc.
Gerry Price, Vice President, Finance, CFCF Inc.
Daniel Poisson, Corporate Controller, CFCF Inc.
Marielle Denis, Vice President, Administration, CFCF-TV.
Bill Merrill, Vice President, Programming, CFCF-TV.
George Goulakos, Director, Sales & Marketing.
Ken Cogan, Director, Technical Operations.
Suzanne Gouin, News Director.
John Murphy, Promotion & Marketing Director.

Rates: On request.

CFJP-TV

Montreal

(Ch. 35)

Network Service: Quatre Saisons.

Licensee: Television Quatre Saisons, 405 Ogilvy Ave., Montreal, Que. H3N 2Y4.

Telephone: 514-271-3535. Fax: 514-495-7311.

Technical Facilities: Channel No. 35 (596-602 MHz). Authorized power: 697-kw visual, 70-kw aural. Antenna: 990-ft. above av. terrain, 335-ft. above ground, 1046-ft. above sea level, lat. 45° 30' 20", long. 73° 35' 32".

Transmitter: Mount Royal.

Multichannel TV Sound: Stereo only.

1996 Edition

Satellite Earth Stations: Andrew, 4.5-meter C-band; Andrew, 4.5-meter Ku-band; DX Antenna receivers.

SNG Mobile Dish: Andrew, 2.3-meter Ku-band.

News Services: Broadcast News, Canadian Press, Telbec.

Ownership: CFCF Inc.

Began Operation: September 7, 1986.

Represented (sales): Premiere Television Sales.

Personnel:

Adrien D. Pouliot, Chairman.
Charles Belanger, Vice Chairman & Chief Executive Officer.
Claire Samson, Executive Vice President & Chief Operating Officer.
Michael Ross, Vice President, Administration.
Daniel Asselin, General Manager.
Carole Tessier, Marketing Manager.
Jean Mongeau, Sales & Marketing.
Vincent Leduc, Program Director.
Jacques Francisque, Sales Director.
Vincent Turgeon, Production Manager.
Christiane Despres, Traffic Head.

Highest 30 Sec. Rate: \$3600.

CFTM-TV

Montreal

(Ch. 10)

French Outlet

Network Service: None, independent

Licensee: Tele-Metropole Inc., 1600 De Maisonneuve Blvd. E, Montreal, Que. H2L 4P6.

Studio: 1600 De Maisonneuve Blvd. E, Montreal, Que. H2L 4P6.

Telephone: 514-526-9251.

Technical Facilities: Channel No. 10 (192-198 MHz). Authorized power: 325-kw visual, 160-kw aural. Antenna: 972-ft. above av. terrain, 356-ft. above ground, 1100-ft. above sea level, lat. 45° 30' 20", long. 73° 35' 32".

Transmitter: Mount Royal Park.

News Services: AP, Canadian Press, UPI.

Ownership: Tele-Metropole Inc.

Began Operation: February 19, 1961.

Represented (sales): Paul L'Anglais (Montreal); Brydson Media Sales International.

Personnel:

Gaston W. Belanger, President & General Manager.
Robert Trudeau, Senior Vice President & Treasurer.
Vincent Gabriele, Vice President, Programs & Production.
J. Richard Genin, Vice President, Sales.
Gilles Vinet, Vice President, Legal Affairs.
Gilles Lauzon, Vice President, Operational Services.
Yoland Tremblay, Vice President, Personnel.
Gilles Deschenes, Vice President, News & Public Affairs.
Pierre Potvin, Communications Director.
Pierre Aumais, Film Director.
Jules Blais, Technical Operations Director.
Yves Marcoux, Director, Public Relations.

Highest 30 Sec. Rate: \$2195.

Canadian TV Stations—Quebec

CFTU-TV

Montreal

(Ch. 29)

French Educational Station

Network Service: None, independent

Licensee: CANAL Ltee., 1001 rue Sherbrooke Est, Bureau 1840, Montreal, Que. H2L 1L3.

Studio: Bureau 1840, Box 670, Montreal, Que. H2L 4L5.

Telephones: 514-527-3684; 800-265-3684. **Fax:** 514-525-7763.

Technical Facilities: Channel No. 29 (560-566 MHz). Authorized power: 10-kw visual, 1-kw aural. Antenna: 750-ft. above av. terrain, 700-ft. above ground, lat. 45° 30' 10", long. 73° 36' 55".

Transmitter: 2900 Edouard-Montpetit, Universite de Montreal.

Ownership: Canal Ltee.

Began Operation: August 20, 1986.

Personnel:

Vincent Foster, Director General.
Michel Boisvert, Chief Engineer.

CIVM-TV

Montreal

(Ch. 17)

French Educational Station

Network Service: Reseau Radio-Quebec.

Licensee: Societe de radio-television du Quebec, 800 rue Fullum, Radio-Quebec, Montreal, Que. H2K 3L7.

Studio: 800 rue Fullum, Montreal, Que. H2K 3L7.

Telephone: 514-521-2424.

Technical Facilities: Channel No. 17 (488-494 MHz). Authorized power: 1212-kw visual, 242-kw aural. Antenna: 983-ft. above av. terrain, 328-ft. above ground, 1072-ft. above sea level, lat. 45° 30' 20", long. 73° 35' 32".

Transmitter: Mount Royal.

Ownership: Societe de radio-television du Quebec.

Began Operation: January 19, 1975.

Personnel:

Guy Lord, Chairman.
Francoise Bertrand, President & General Manager.
Alain Dufour, Vice President, Technical & Administration.
Rene Roberge, Secretary General & Director of Law Department.
J. C. Prefontaine, Network Director.
Jean Louis Nadeau, Director of Marketing.

CBVT

Quebec City

(Ch. 11)

French Outlet

Network Service: SRC

Licensee: Societe Radio-Canada, 1500 Bronson Ave., Ottawa, Ont. K1G 3J5.

B-326

Studio: 2505 Laurier Blvd., Box 10400, Ste. Foy, Que. G1V 2X2.

Telephone: 418-654-1341. **Fax:** 418-654-3207.

Technical Facilities: Channel No. 11 (198-204 MHz). Authorized power: 252-kw visual, 25.2-kw aural. Antenna: 641-ft. above av. terrain, 525-ft. above ground, 950-ft. above sea level, lat. 46° 51' 40.41", long. 71° 04' 46.24".

Transmitter: Isle of Orleans.

Multichannel TV Sound: Stereo only.

AM Affiliate: CBV, 50-kw, 980 kHz.

FM Affiliates: CBV-FM, 100-kw, 95.3 MHz (French); CBVE-FM, 100-kw, 104.7 MHz (English).

Ownership: Canadian Broadcasting Corp.

Began Operation: September 3, 1964.

Represented (sales): CBC National Selective Television Sales (Canada); Canadian Standard Broadcast Sales Inc. (U.S.).

Personnel:

Jacques D. Landry, Regional Director, SRC Quebec City.
Helene BeDard, Sales Manager.
Ginette D'Aigle, Manager, Communications.
Andre Poirier, Director of Television.
Emond Bertrand, Director of Radio.
Gaston Dubois, Chief Engineer.
Jean-Claude Picard, News Director.

Rates: On request.

CFAP-TV

Quebec City

(Ch. 2)

Network Service: Quatre Saisons.

Licensee: Television Quatre Saisons Inc., 405 Ave. Ogilvy, Montreal, Que. H3N 2Y4.

Studio: 500 rue Bouvier, Quebec City, Que. G2J 1E3.

Telephone: 418-624-2222. **Fax:** 418-624-3099.

Technical Facilities: Channel No. 2 (54-60 MHz). Authorized power: 69-kw visual, 7-kw aural. Antenna: 561-ft. above av. terrain, 512-ft. above ground, 797-ft. above sea level, lat. 46° 48' 27", long. 71° 13' 02".

Transmitter: Complexe G, 1035 de la Chevrotiere, Quebec City.

Satellite Earth Station: Andrew, 4.5-meter Ku-band; DX Antenna receivers.

Ownership: CFCF Inc.

Began Operation: September 4, 1989.

Represented (sales): Premiere Television Sales.

Personnel:

Robert H. Parent, Vice President & General Manager.
Serge Matte, General Sales Manager.
Jean Gagne, Chief Engineer.
Jean-Pierre Pampalon, News & Program Director.
Renaud Francoeur, Promotion & Marketing Director.
Nicole Trudel, Director, Administration.
Allan Schofield, Traffic Director.

Rates: On request.

CFCM-TV

Quebec City

(Ch. 4)

French Outlet

Network Service: TVA & Reseau Pathonic Inc.

Licensee: Tele-Metropole Inc., 1000 Ave. Myrand, Ste. Foy, Que. G1V 2W3.

Studio: 1000 Ave. Myrand, Box 2026, Ste. Foy, Que. G1K 7N2.

Telephone: 418-688-9330. Fax: 418-681-4239; 418-688-0413.

Technical Facilities: Channel No. 4 (66-72 MHz). Authorized power: 100-kw visual, 15-kw aural. Antenna: 460-ft. above av. terrain, 672-ft. above sea level, lat. 46° 47' 04", long. 71° 15' 54".

Transmitter: 1000 Ave. Myrand, Ste. Foy, Quebec.

Multichannel TV Sound: Stereo only.

News Services: Broadcast News, CNN, Telbec.

Ownership: Tele-Metropole Inc.

Began Operation: July 17, 1954.

Represented (sales): TM Sales & Marketing Inc.; Brydson Media Sales International.

Personnel:

Claude Thibodeau, General Manager.
Robert Langdeau, Director, News & Public Affairs.
Andre Duquet, General Sales Manager.
Claire Chasse, Promotion Manager.
Ghislaine Carre, Controller.

Highest 30 Sec. Rate: \$1500.

CIVQ-TV

Quebec City

(Ch. 15)

French Educational Station

Network Service: Reseau Radio-Quebec.

Licensee: Societe de radio-television du Quebec, 800 rue Fullum, Montreal, Que. H2K 3L7.

Studio: 270 Chemin, Ste. Foy, Que. G1R 1T3.

Telephone: 514-521-2424.

Technical Facilities: Channel No. 15 (476-482 MHz). Authorized power: 1298-kw visual, 259-kw aural. Antenna: 628-ft. above av. terrain, 899-ft. above ground, 742-ft. above sea level, lat. 48° 08' 07", long. 66° 07' 00".

Transmitter: Edifice G, Cite Parlemintaire, Quebec City.

Ownership: Societe de radio-television du Quebec.

Began Operation: January 19, 1975.

Personnel: See CIVM-TV, Montreal.

1996 Edition

CKMI-TV

Quebec City

(Ch. 5)

English Outlet

Network Service: CBC

Licensee: Tele-Metropole Inc., 1000 Ave. Myrand, Ste. Foy, Que. G1V 2W3.

Studio: 1000 Ave. Myrand, Ste. Foy, Que. G1V 2W3.

Telephone: 418-688-9330. Fax: 418-681-4239; 418-688-0413.

Technical Facilities: Channel No. 5 (76-82 MHz). Authorized power: 13.85-kw visual, 6.77-kw aural. Antenna: 460-ft. above av. terrain, 379-ft. above ground, 672-ft. above sea level.

Transmitter: 1000 Myrand Ave., Ste. Foy.

News Services: Canada News Wire, Canadian Press, CNN, NTR.

Ownership: Tele-Metropole Inc.

Began Operation: March 8, 1957.

Personnel:

Claude Thibodeau, General Manager.
Karen McDonald, News Director.
Ghislaine Carre, Controller.

CFER-TV

Rimouski

(Ch. 11)

French Outlet

Network Service: TVA

Licensee: Pathonic Network Inc., 465 Blvd. Ste. Anne, Pointe-au-Pere, Que. G0K 1G0.

Studio: Box 590, Rimouski, Que. G5L 7C5.

Telephone: 418-722-6011.

Technical Facilities: Channel No. 11 (198-204 MHz). Authorized power: 325-kw visual, 35-kw aural. Antenna: 210-ft. above av. terrain, lat. 48° 28' 02", long. 68° 12' 53".

Ownership: Tele-Metropole Inc.

Began Operation: January 1, 1978. Tele-Metropole acquired controlling interest from Reseau Pathonic in 1990.

Represented (sales): Patcom Inc.; Brydson Media Sales International.

Personnel:

Claude Auger, General Manager & Program Director.
Carol Dionne, Local Sales Manager.
D. Lavoie, Chief Engineer.
Christian Lepage, News Director.
D. Vaillancourt, Controller.
Josee Bellavance, Traffic.

Highest 30 Sec. Rate: \$360.

Canadian TV Stations—Quebec

CIVB-TV

Rimouski

(Ch. 22)

French Educational Station

Network Service: Reseau Radio-Quebec.

Licensee: Societe de radio-television du Quebec, 800 rue Fullum, Radio-Quebec, Montreal, Que. H2K 3L7.

Telephone: 418-722-3743. Fax: 418-722-3814.

Technical Facilities: Channel No. 22 (518-524 MHz). Authorized power: 1472-kw visual, 294-kw aural. Antenna: 617-ft. above av. terrain, 289-ft. above ground, 2164-ft. above sea level, lat. 48° 28' 02", long. 68° 12' 53".

Transmitter: Mont-Comi.

Ownership: Societe de radio-television du Quebec.

Began Operation: October 1, 1981.

Personnel: See CIVM-TV, Montreal.

CFTF-TV

Riviere-du-Loup

(Ch. 29)

Network Service: Quatre Saisons.

Licensee: Television MBS, 298 Boulevard Theriault, Suite 100, Riviere-du-Loup, Que. G5R 2V1.

Studio: 103 des Equipements Parc Industriel, Riviere-du-Loup, Que. G5R 2V1.

Telephone: 418-867-1341. Fax: 418-862-9752; 418-862-8147.

Technical Facilities: Channel No. 29 (560-566 MHz). Authorized power: 18.1-kw visual, 1.8-kw aural. Antenna: 1156-ft. above av. terrain, 2150-ft. above sea level, lat. 47° 35' 00.03", long. 69° 22' 10.00".

Ownership: Television MBS.

Began Operation: September 1, 1988.

Personnel:

Marc Simard, President & General Manager.

Gregoire Thibault, Vice President.

Michel Belanger, Program & Operations Manager.

Ginette Dumont, General Sales Manager & Administrative Secretary.

Germain Gelin, Chief Engineer.

Highest 30 Sec. Rate: \$135.

CIMT-TV

Riviere-du-Loup

(Ch. 9)

Network Service: TVA

Licensee: Tele Inter-Rives Limitee, 15 rue de la Chute, Riviere-du-Loup, Que. G5R 2V1.

Studio: 15 rue de la Chute, Riviere-du-Loup, Que. G5R 2V1.

Head Office: Suite 100, 298 Blvd. Theriault, Riviere-du-Loup, Que. G5R 4C2.

Telephone: 418-867-1341. Fax: 418-867-4710.

B-328

Technical Facilities: Channel No. 9 (186-192 MHz). Authorized power: 49-kw visual, 7.4-kw aural. Antenna: 1149-ft. above av. terrain, 2150-ft. above sea level, lat. 47° 35' 03", long. 69° 22' 10".

Satellite Earth Station: Andrew, 3.7-meter C-band.

Ownership: Tele Inter-Rives Limitee.

Began Operation: September 18, 1978.

Represented (sales): Paul L'Anglais; Brydson Media Sales International.

Personnel:

Marc Simard, President.

Gregoire Thibault, Vice President, Finance.

Jacques Potvin, Local Sales Manager.

Ginette Dumot, National Sales Manager & Administrative Secretary.

Germain Gelin, Technical Director.

Viateur Grandmaison, Comptroller.

Nancy Fortin, News & Promotion Director.

Linda Theriault, Program Director.

Highest 30 Sec. Rate: \$375.

CKRT-TV

Riviere-du-Loup

(Ch. 7)

Network Service: SRC

Licensee: CKRT-TV Ltee., 15 rue de la Chute, Riviere-du-Loup, Que. G5R 2V1.

Studio: 15 rue de la Chute, Riviere-du-Loup, Que. G5R 2V1.

Head Office: 298 Blvd. Theriault, Riviere-du-Loup, Que. G5R 4C2.

Telephone: 418-867-1341. Fax: 418-867-4710.

Technical Facilities: Channel No. 7 (174-180 MHz). Authorized power: 49.5-kw visual, 6-kw aural. Antenna: 1156-ft. above av. terrain, 235-ft. above ground, 2150-ft. above sea level, lat. 47° 35' 03", long. 69° 22' 10".

Transmitter: Montagne Bleue, Pelletier Station, Cte. Kamouraska.

Satellite Earth Station: Andrew, 3.7-meter C-band.

Ownership: CKRT-TV Ltee.

Began Operation: January 14, 1962.

Represented (sales): Western Communications (Canada); Young Canadian Ltd. (U.S.).

Personnel:

Marc Simard, President.

Jacques Potvin, Local Sales Manager.

Ginette Dumont, National Sales Manager & Administrative Secretary.

Linda Theriault, Program Director.

Nancy Fortin, Promotion Director.

Germain Gelin, Technical Director.

Gregoire Thibault, Business Manager.

Viateur Grandmaison, Controller.

Highest 30 Sec. Rate: \$195.

CFEM-TV

Rouyn-Noranda

(Ch. 13)

Network Service: TVA

Licensee: Radio Nord Inc.

TV & Cable Factbook No. 64

Studio: 380 Murdoch, Noranda, Que. J9X 1G5.

Mailing Address: 1729 3e Avenue, Val D'or, Que. J9P 1W3.

Mailing Address: Box 70, Rouyn, Que. J9X 5A5.

Telephone: 819-825-0010. Fax: 819-825-7313.

Technical Facilities: Channel No. 13 (210-216 MHz). Authorized power: 166-kw visual, 16.6-kw aural. Antenna: 764-ft. above av. terrain, lat. 48° 15' 25", long. 79° 02' 37".

Multichannel TV Sound: Separate audio program.

Ownership: Radio Nord Group.

Represented (sales): Paul L'Anglais; Brydson Media Sales (Montreal, Toronto); Metro Marketing West Ltd. (Vancouver).

Personnel:

Jean-Joffre Gourd, Chairman.

Gilles Poulin, President & Director General, Radio Nord Group.

Bernard Gauthier, General Sales Manager.

Michel Boivin, National Sales & Marketing Director.

Serge Ebacher, News Director.

Highest 30 Sec. Rate: \$280.

CKRN-TV

Rouyn-Noranda

(Ch. 4)

French Outlet

Network Service: SRC

Licensee: Radio Nord Inc., 380 Murdoch Ave., Box 70, Noranda, Que. J9X 5A5.

Studio: 380 Murdoch Ave., Noranda, Que. J9X 1G5.

Telephone: 819-762-0741.

Technical Facilities: Channel No. 4 (66-72 MHz). Authorized power: 115-kw visual, 57.5-kw aural. Antenna: 846-ft. above av. terrain, 725-ft. above ground, 1926-ft. above sea level, lat. 48° 15' 55", long. 79° 02' 37".

Multichannel TV Sound: Separate audio program.

AM Affiliate: CKRN, 1-kw, 1400 kHz (CBC).

Ownership: Radio Nord Group.

Began Operation: December 25, 1957.

Represented (sales): All-Canada Radio & Television Ltd.; Communication AC Ltee. (Montreal).

Personnel:

Jean-Joffre Gourd, Chairman.

Daniel Hamel, General Manager.

Gaston Lavoie, National Sales & Marketing Director.

Bernard Gauthier, Local Sales Manager.

Highest 30 Sec. Rate: \$250.

CIVV-TV

Saguenay-Lac Saint Jean

(Ch. 8)

French Educational Station

Network Service: Reseau Radio-Quebec.

Licensee: Societe de radio-television du Quebec, 800 rue Fullum, Radio-Quebec, Montreal, Que. H2K 3L7.

1996 Edition

Studio: 100 Blvd. St. Joseph Sud, Alma, Que. G8B 7A6.

Telephone: 418-668-6191.

Technical Facilities: Channel No. 8 (180-186 MHz). Authorized power: 278.1-kw visual, 27.8-kw aural. Antenna: 1948-ft. above av. terrain, 570-ft. above ground, 3548-ft. above sea level, lat. 48° 36' 04", long. 70° 49' 46".

Transmitter: Mont-Valin.

Ownership: Societe de radio-television du Quebec.

Began Operation: October 1, 1982.

Personnel: See CIVM-TV, Montreal.

CIVG-TV

Sept-Iles

(Ch. 9)

French Educational Station

Network Service: Reseau Radio-Quebec.

Licensee: Societe de radio-television du Quebec, 800 rue Fullum, Radio-Quebec, Montreal, Que. H2K 3L7.

Studio: 410 Ave. Evangeline, Sept-Iles, Que. G4R 2N5.

Telephone: 514-521-2424.

Technical Facilities: Channel No. 9 (186-192 MHz). Authorized power: 246-kw visual, 49.2-kw aural. Antenna: 718-ft. above av. terrain, 300-ft. above ground, 1200-ft. above sea level.

Transmitter: Mont-Trouble.

Ownership: Societe de radio-television du Quebec.

Began Operation: October 1, 1982.

Personnel: See CIVM-TV, Montreal.

CHLT-TV

Sherbrooke

(Ch. 7)

French Outlet

Network Service: TVA

Licensee: Pathonic Communications Inc., 770 Sherbrooke St. W, No. 1200, Montreal, Que. H3A 1G1.

Studio: 3330 King St. W, Sherbrooke, Que. J1L 1C9.

Telephone: 819-565-7777.

Technical Facilities: Channel No. 7 (174-180 MHz). Authorized power: 325-kw visual, 32.5-kw aural. Antenna: 1840-ft. above av. terrain, 150-ft. above ground, 2796-ft. above sea level, lat. 45° 18' 43", long. 72° 14' 32".

Transmitter: Mont-Orford Provincial Park.

Multichannel TV Sound: Stereo only.

Satellite Earth Stations: Andrew, 4.5-meter Ku & C-band; Comsat, 3-meter C-band; DX Antenna receivers.

News Services: Broadcast News, NTR, Telbec.

Ownership: Tele-Metropole Inc.

Canadian TV Stations—Quebec

Began Operation: September 12, 1956.

Represented (sales): Paul L'Anglais; Brydson Media Sales (Montreal & Toronto); Metro Marketing West Ltd. (Vancouver).

Personnel:

Bernard Fabi, President & General Manager.
Michel Bernier, Executive Vice President, Administration.
Andre Duquet, General Sales Manager.
Louise Boisvert, Station Manager.
Gilles Perreault, Local Sales Manager.
Robert Therriault, Chief Engineer.
Solange Langlois, Promotion Director.
Yvan Letarte, Controller.
Jean Garneau, News Director.

Highest 30 Sec. Rate: \$935.

CKSH-TV

Sherbrooke

(Ch. 9)

French Outlet

Network Service: SRC

Licensee: CKSH/CFKS, 3720 Blvd. Industriel, Sherbrooke, Que. J1L 1Z9.

Studio: 3720 Blvd. Industriel, Sherbrooke, Que. J1L 1Z9.

Telephone: 819-565-9999. Fax: 819-822-4205.

Technical Facilities: Channel No. 9 (186-192 MHz). Authorized power: 325-kw visual, 63-kw aural. Antenna: 1900-ft. above av. terrain, 220-ft. above ground, 2990-ft. above sea level, lat. 45° 18' 43", long. 72° 14' 32".

Transmitter: Mont-Orford, Provincial Park.

Ownership: COGECO Inc.

Began Operation: September 1, 1974.

Represented (sales): Western Broadcast Sales.

Personnel:

Jacques Lemieux, President.
Oenis Langlois, General Manager.
Marcel Agagnier, Chief Engineer.
Marcel Courchesne, News Director.
Carole Beausejour, Promotion Director.

Highest 30 Sec. Rate: \$660.

CFKM-TV

Trois-Rivieres

(Ch. 16)

French Outlet

Network Service: Quatre Saisons.

Licensee: Television Saint-Maurice Inc., Box 277, Trois-Rivieres, Que. G9A 5G3.

Studio: 4141 St. Jean Blvd., 3-Rivieres-Ouest.

Telephone: 819-377-1441. Fax: 819-377-5442.

Technical Facilities: Channel No. 16 (482-488 MHz). Authorized power: 115.6-kw visual, 11.6-kw aural. Antenna: 900-ft. above ground, 1465-ft. above sea level, lat. 46° 29' 00", long. 72° 39' 00".

Transmitter: Mont-Carmel, P.Q.

B-330

News Service: Telbec.

Ownership: COGECO Inc.

Began Operation: September 6, 1986.

Represented (sales): Paul Mulvihill Limited (Canada); Brydson Media Sales International (U.S.).

Personnel:

Michel Cloutier, General Manager.
Alain Plante, Vice President, Television.
Fernand Levesque, Local Sales Manager, CFKM-TV/CKTM-TV.
Marcel St-Arneault, Engineering Supervisor.
Sylvie Paradis, Controller.

Rates: On request.

CHEM-TV

Trois-Rivieres

(Ch. 8)

French Outlet

Network Service: TVA

Licensee: Tele-Metropole Inc., 3625 Chanoine-Moreau Blvd., Trois-Rivieres, Que. G8Y 5N6.

Telephone: 819-376-8880. Fax: 819-376-2906.

Technical Facilities: Channel No. 8 (180-186 MHz). Authorized power: 325-kw max. & 154.1-kw horizontal visual, 32.5-kw max. & 15.41-kw horizontal aural. Antenna: 956-ft. above av. terrain, 700-ft. above ground, 600-ft. above sea level, lat. 46° 30' 10", long. 72° 38' 15".

Transmitter: St. Flavien, Mont Carmel.

Multichannel TV Sound: Stereo only.

Satellite Earth Station: Andrew, 3-meter C-band.

News Services: Canadian Press, CNN, Telbec.

Ownership: Tele-Metropole Inc.

Began Operation: August 29, 1976.

Represented (sales): Paul L'Anglais (Montreal & Toronto).

Personnel:

Guy Crevier, Chairman, President & Chief Executive Officer.
Jean Ourocher, Executive Vice President, Sales.
Lise Beaulieu, General Manager.
Louis Gauthier, Local Sales Manager.
Jean Veillette, Chief Engineer.
Harold Gagne, News Director.
Ghislaine Carre, Controller.

Highest 30 Sec. Rate: \$528.

CIVC-TV

Trois-Rivieres

(Ch. 45)

French Educational Station

Network Service: Reseau Radio-Quebec.

Licensee: Societe de radio-television du Quebec, 800 rue Fullum, Radio-Quebec, Montreal, Que. H2K 3L7.

Telephone: 514-521-2424.

Technical Facilities: Channel No. 45 (656-662 MHz). Authorized power: 1189-kw visual, 238-kw aural. Antenna: 1515-ft. above av. terrain, 940-ft. above ground, 1575-ft. above sea level, lat. 46° 29' 27", long. 72° 39' 00".

Transmitter: Mont-Carmel.

Ownership: Societe de radio-television du Quebec.

Began Operation: October 1, 1981.

Personnel: See CIVM-TV, Montreal.

CKTM-TV
Trois-Rivieres
(Ch. 13)
French Outlet

Network Service: SRC

Licensee: Cogeco Radio-Television Inc., Box 277, Trois-Rivieres Ouest, Que. G9A 5G3.

Studio: 4141 St. Jean Blvd.

Telephone: 819-377-1441. Fax: 819-377-1109.

Technical Facilities: Channel No. 13 (210-216 MHz). Authorized power: 325-kw visual, 65-kw aural. Antenna: 620-ft. above ground, 1705-ft. above sea level, lat. 46° 29' 27", long. 72° 39' 00".

Transmitter: Mont-Carmel, P.Q.

News Service: Telbec.

Ownership: COGECO Inc.

Began Operation: April 15, 1958.

Represented (sales): Paul Mulvihill Limited (Canada); Brydson Media Sales International (U.S.).

Personnel:
Marcel St-Aiseault, Supervisor, Engineering.
Christiane St-Pierre, News Director.

Rates: On request.

CFVS-TV
Val D'Or
(Ch. 20)

Network Service: Quatre Saisons.

Licensee: Radio Nord Inc., 380 Murdock, Box 70, Noranda, Que. J9X 1G5.

Studio: 1729 3e Ave., Val D'Or, Que. J9P 1W3.

Telephone: 819-825-0010. Fax: 819-825-7313.

Technical Facilities: Channel No. 20 (506-512 MHz). Authorized power: 216-kw visual, 21.6-kw aural. Lat. 48° 15' 55", long. 79° 02' 37".

Ownership: Radio Nord Group.

Represented (sales): Western Broadcast Sales (Montreal, Toronto).

Personnel:
Jean-Joffre Gourd, Chairman.
Gilles Poulin, General Manager.
Yvon Lemieux, Station Manager.
Bernard Gauthier, General Sales Manager.
Michel Boivin, National Sales & Marketing Director.

Rates: On request.

Quebec Repeater Stations

Abitibi-Temiscamingue—CIVA-TV-1, Ch. 8, Societe de radio-television du Quebec (CIVM-TV, Montreal).

Aganish—CBST-7, Ch. 8, CBC (CBST, Sept-Iles) 326-w.

Alma—CJET-1, Ch. 32, CBC (CBMT, Montreal) 4-kw.

Anse-aux-Gascons—CIVK-TV-1, Ch. 32, Societe de radio-television du Quebec (CIVM-TV, Montreal).

Baie Comeau—CBMIT, Ch. 28, CBC (CBMT, Montreal) 4.2-kw.

Baie Comeau—CBST-19, Ch. 7, CBC (CBST, Sept-Iles) 1.59-kw.

Baie Johan Beetz—CBST-8, Ch. 7, CBC (CBST, Sept-Iles) 1-w.

Baie St. Paul—CINT-TV-4, Ch. 13, Tele Inter-Rives Ltee. (CINT-TV, Riviere-du-Loup) 67-w.

Baie St. Paul—CKRT-TV-1, Ch. 2, CKRT-TV Ltee. (CKRT-TV, Riviere-du-Loup) 5-w.

Bearn—CKRN-TV-1, Ch. 3, Radio Nord Inc. (CKRN-TV, Rouyn-Noranda) 5-w.

Bearn/Fabre—CKRN-TV-3, Ch. 3, Northern Radio-Radio Nord Inc. (CKRN-TV, Rouyn-Noranda) 1.733-kw.

Beauceville—CBVT-6, Ch. 6, SRC (CBVT, Quebec City) 4-w.

Bechervaise Mountain—CFGW-TV-1, Gaspé South Telecasting Syndicate (CKCW-TV, Moncton, N.B.).

Blanc Sablon—CBMST, Ch. 5, CBC (CBMT, Montreal) 150-w.

Blanc Sablon—CBST-17, Ch. 3, CBC (CBST, Sept-Iles) 150-w.

Brisay Camp—CHLG-TV-6, Ch. 12, Club Social La Grande (CBC French network) 10-w.

Cabano—CKRT-TV-4, Ch. 5, CKRT-TV Ltee. (CKRT-TV, Riviere-du-Loup) 14-w.

Camp Chaumont, James Bay—CHLG-TV-13, Ch. 6, Club Social La Grande (CBC French network) 10-w.

Camp L G1—CHLG-TV-8, Ch. 4, Club Social La Grande (CBFT, Montreal) 5-w.

Camp L G2—CFBJ-TV, Societe de Radio-Television du Quebec (CIVM-TV, Montreal).

Camp L G4—CHLG-TV-1, Ch. 6, Club Social La Grande (CBC French network) 53-w.

Cap Chat—CBGAT-6, Ch. 2, CBC (CBGAT, Matane) 39-w.

Carleton—CBGAT-14, Ch. 2, CBC (CBGAT, Matane) 3.2-kw.

Causapsca—CBGAT-5, Ch. 9, CBC (CBGAT, Matane) 11-w.

Chambord-Roberval—CJPM-TV-1, Ch. 10, TM Multi-Regions Inc. (CJPM-TV, Chicoutimi) 13-kw.

Chandler—CBGAT-15, Ch. 8, CBC (CBGAT, Matane) 184-w.

Chandler—CBVB-TV, Ch. 23, CBC (CBMT, Montreal) 2-w.

Chandler—CHAU-TV-4, Ch. 6, Television de la Baie des Chaleurs (CHAU-TV, Carleton) 5-w.

Chapais—CBFAT-1, Ch. 12, CBC (CBMT, Montreal) 5-w.

Chapeau—CBOFT-1, Ch. 11, CBC (CBOFT, Ottawa-Hull, P.Q., Ont.) 550-w.

Canadian TV Stations—Quebec

- Chapeau**—CIVP-TV, Ch. 23, Societe de Radio-Television du Quebec (CIVM-TV, Montreal) 8.65-kw.
- Chibougamau**—CBFAT, Ch. 5, CBC (CBFT, Montreal) 665-w.
- Chibougamau**—CBMCT, Ch. 4, CBC (CBMT, Montreal) 276-w.
- Chicoutimi**—CBJET, Ch. 58, CBC (CBMT, Montreal) 10-kw.
- Chicoutimi**—CIVV-TV, Societe de Radio-Television du Quebec (CIVM-TV, Montreal).
- Chisasibi**—CBMGT, Ch. 12, CBC (CBMT, Montreal) 10-w.
- Chute Saint Philippe**—CHSP-TV, Societe de Radio-Television du Quebec (CIVM-TV, Montreal).
- Chute Saint Philippe**—NEW, L'Association de Citoyens de Chute St. Phill (CBFT, Montreal).
- Clermont**—CBSAT, Ch. 21, CBC (CKRT-TV, Riviere du Loup) 10-w.
- Cloridorme**—CBGAT-16, Ch. 8, CBC (CBGAT, Matane) 85-w.
- Cloridorme**—CHAU-TV-9, Ch. 11, Television de la Baie des Chaleurs (CHAU-TV, Carleton) 5-w.
- Deception Bay**—CHDD-TV, Ch. 13, Recreational Assn. of Asbestos Hill Employees (CBC English network, Ont.) 9-w.
- Degelis**—CKRT-TV-2, CKRT-TV Ltee. (CKRT-TV, Riviere-du-Loup).
- Escuminac**—CBVA-TV, Ch. 18, CBC (CBMT, Montreal) 5.2-kw.
- Fabre**—CKRN-TV-3, Radio Nord Inc. (CKRN-TV, Rouyn-Noranda).
- Fermont**—CBMRT, Ch. 9, CBC (CBNLT, Labrador City-Wabush, Nfld.) 18-w.
- Fermont**—CBST-5, Ch. 7, CBC (CBST, Sept-Iles) 20-w.
- Fermont**—CINE-TV, Ch. 4, Cooperative de la Television Communautaire (CIVM-TV, Montreal) 5-w.
- Fontange Camp**—CHLG-TV-7, Ch. 12, Club Social La Grande (CBC French network) 10-w.
- Fort Chimo**—CBFQ-TV, Ch. 9, CBC (CBFT, Montreal) 10-w.
- Fort Chimo**—CBMQ-TV, Ch. 12, CBC (CBNT, St. John's, Nfld.) 10-w.
- Fort George**—CBFGT, Ch. 9, CBC (CBFT, Montreal) 10-w.
- Fort Rupert**—CBFHT, Ch. 9, CBC (CBFT, Montreal) 10-w.
- Gaspe**—CBGAT-17, Ch. 9, CBC (CBGAT, Matane) 1.8-kw.
- Gaspe**—CBVG-TV, Ch. 18, CBC (CBMT, Montreal) 5-kw.
- Gaspe**—CHAU-TV-6, Ch. 7, Television de la Baie des Chaleurs Inc. (CHAU-TV, Carleton) 157-w.
- Gaspe**—CIVK-TV-3, Ch. 35, Societe de Radio-Television du Quebec (CIVM-TV, Montreal) 8.43-kw.
- Gaspe-Nord**—CFER-TV-2, Pathonic Network Inc. (CFER-TV, Rimouski).
- Gethsemanie/LaRomaine**—CBST-9, Ch. 9, CBC (CBST, Sept-Iles) 10-w.
- Grand Portage**—CIVB-TV-1, Ch. 31, CBC (CIVB-TV, Rimouski) 716-kw.
- Grande Vallee**—CBGAT-3, Ch. 6, CBC (CBGAT, Matane) 587-w.
- Gros Morne**—CBGAT-9, Ch. 4, CBC (CBGAT, Matane) 5-w.
- Harrington Harbour**—CBMUT, Ch. 13, CBC (CBMT, Montreal) 129-w.
- Harrington Harbour**—CBST-11, Ch. 8, CBC (CBST, Sept-Iles) 129-w.
- Havre St. Pierre**—CBST-1, Ch. 12, CBC (CBST, Sept-Iles) 16-w.
- Hull-Ottawa**—CFGS-TV, Ch. 49, Radio Nord Inc. (CFJP-TV, Montreal).
- Ile du Havre Aubert**—CBIMT-1, Ch. 16, CBC (CBFT, Montreal) 55-w.
- Iles de la Madeleine**—CBIMT, Ch. 12, CBC (CBFT, Montreal) 2.8-kw.
- Iles de la Madeleine**—CBMYT, Ch. 7, CBC (CBMT, Montreal) 2.9-kw.
- Inoucdjouac**—CBVI-TV, Ch. 13, CBC (CBNT, St. John's, Nfld.) 10-w.
- Inukjuak**—CBVI, Ch. 12, CBC (CBMT, Montreal).
- Joutel**—CJDG-TV-3, Ch. 12, Radio Nord Inc. (CKRN-TV, Rouyn-Noranda) 148-w.
- Kuujujaurapik**—CBMK, Ch. 12, CBC (CBMT, Montreal).
- Kuujuuaq**—CBMQ, Ch. 12, CBC (CBMT, Montreal).
- L'Anse a Valleeau**—CBGAT-18, Ch. 10, CBC (CBGAT, Matane) 10-w.
- L'Asne a Valleeau**—CHAU-TV-9, Ch. 12, Television de la Baie des Chaleurs Inc. (CHAU-TV, Carleton) 5-w.
- La Tabatiere**—CBMLT, Ch. 10, CBC (CBMT, Montreal) 62-w.
- La Tabatiere**—CBST-13, Ch. 4, CBC (CBST, Sept-Iles) 78-w.
- La Tuque**—CBMET, Ch. 9, CBC (CBMT, Montreal) 103-w.
- La Tuque**—CBVT-2, Ch. 3, CBC (CBVT, Quebec City) 15.4-kw.
- Lac Etchemin**—CBVT-4, Ch. 55, CBC (CBVT, Quebec City) 400-w.
- Lac Humqui**—CBGAT-19, Ch. 24, CBC (CBGAT, Matane) 100-w.
- Lac Megantic**—CBVT-3, Ch. 2, CBC (CBVT, Quebec City) 10-w.
- Laforge**—NEW, Ch. 2, Club Social La Grande (CBC French network) 104-w.
- Latour**—CJBR-TV-1, Ch. 9, CBC (CJBR-TV, Rimouski) 10-w.
- Laverendry Camp**—CILG-TV-1, Ch. 10, Club Social du Nord-Est (CBC French network) 10-w.
- Lebel-sur-Quevillon**—CJDG-TV-2, Ch. 12, Radio Nord Inc. (CKRN-TV, Rouyn-Noranda) 5-w.
- Lithium**—CJDG-TV-1, Ch. 8, Radio Nord Inc. (CKRN-TV, Rouyn-Noranda) 5-w.
- Lithium Mines**—CFEM-TV-1, Ch. 10, Radio Nord Inc. (CFEM-TV, Rouyn-Noranda) 59.5-kw.
- Lithium Mines**—CJDG-TV, Ch. 7, Radio Nord Inc. (CKRN-TV, Rouyn-Noranda) 60-kw.
- Longue Pte. de Mingan**—CBST-18, Ch. 6, CBC (CBST, Sept-Iles) 98-w.
- Malartic**—CFCL, Ch. 5, CBC (CBMT, Montreal) 9.3-kw.
- Manicouagan 3**—CKHQ-TV-6, Ch. 13, Club Social du Nord-Est (CBGAT, Matane) 5-w.
- Manicouagan 5**—CKHQ-TV-1, Ch. 10, Club Social du Nord-Est (CBGAT, Matane) 55-w.
- Maniwaki**—CBVU-TV, CBC (CBMT, Montreal).
- Manouane**—CBFT-5, Ch. 5, CBC (CBFT, Montreal) 10-w.
- Marsoui**—CBGAT-8, Ch. 12, CBC (CBGAT, Matane) 10-w.

- Matagami**—CJDG-TV-4, Ch. 7, Radio Nord Inc. (CKRN-TV, Rouyn-Noranda) 65-w.
- Matane**—CBGAT, Ch. 6, CBC (CBC French network) 3.7-kw.
- Micoua**—CKHQ-TV-3, Ch. 6, Club Social du Nord-Est (CBGAT, Matane) 5-w.
- Mistassini**—CBMDT, Ch. 12, CBC (CBMT, Montreal) 10-w.
- Mistassini Post**—CBFMT, Ch. 9, CBC (CBFT, Montreal) 10-w.
- Mont Blanc-Perce**—CFGW-TV-2, Ch. 8, Gaspé South Telecasting Syndicate (CKCW-TV, Moncton, N.B.) 10-w.
- Mont Clément**—CBGAT-1, Ch. 13, CBC (CBGAT, Matane) 708-w.
- Mont Laurier**—CBFT-2, Ch. 3, CBC (CBFT, Montreal) 13.7-kw.
- Mont Louis**—CBGAT-4, Ch. 2, CBC (CBGAT, Matane) 62-w.
- Mont Louis en Haut**—CBGAT-10, Ch. 19, CBC (CBGAT, Matane) 5.1-kw.
- Mont Saint Michel**—CBFT-9, Ch. 16, CBC (CBFT, Montreal) 3-kw.
- Mont Tremblant**—CBFT-1, Ch. 11, CBC (CBFT, Montreal) 1.6-kw.
- Murdochville**—CBGAT-2, Ch. 10, CBC (CBGAT, Matane) 1.53-kw.
- Murdochville**—CBMMT, Ch. 21, CBC (CBMT, Montreal) 30-w.
- Nemiskau Station**—CILG-TV, Ch. 10, Club Social du Nord-Est (CBC French network) 10-w.
- New Carlisle**—CBVN-TV, Ch. 45, CBC (CBMT, Montreal) 5.3-kw.
- New Richmond**—CBVR-TV, Ch. 27, CBC (CBMT, Montreal) 6-kw.
- Notre Dame des Monts**—CBSNT, Ch. 40, CBC (CKRT-TV, Rivière-du-Loup) 100-w.
- Notre Dame du Laus**—CBFT-8, Ch. 10, CBC (CBOFT, Ottawa-Hull, P.Q., Ont.) 7-w.
- Nouveau Comptoir**—CBFWT, Ch. 9, CBC (CBFT, Montreal) 10-w.
- Nouveau Comptoir**—CBMNT, Ch. 12, CBC (CBMT, Montreal) 10-w.
- Obedjiwan**—CBFT-6, Ch. 10, CBC (CBFT, Montreal) 1-w.
- Old Fort Bay**—CBMVT, Ch. 13, CBC (CBMT, Montreal) 10-w.
- Old Fort Bay**—CBST-15, Ch. 7, CBC (CBST, Sept-Îles) 5-w.
- Parent**—CBFT-4, Ch. 12, CBC (CBFT, Montreal) 10-w.
- Perce**—CBGAT-28, Ch. 11, CBC (CBGAT, Matane) 20-kw.
- Perce**—CBVP-TV, Ch. 14, CBC (CBMT, Montreal) 3.7-kw.
- Perce**—CHAU-TV-5, Ch. 13, Télévision de la Baie des Chaleurs Inc. (CHAU-TV, Carleton) 9.62-kw.
- Perce**—CIVK-TV-2, Ch. 40, Société de radio-télévision du Québec (CIVM-TV, Montreal) 8.5-kw.
- Port Daniel**—CBGAT-21, Ch. 7, CBC (CBGAT, Matane) 170-w.
- Port Daniel**—CBVF-TV, Ch. 16, CBC (CBMT, Montreal) 1.31-kw.
- Port Daniel**—CHAU-TV-3, Ch. 10, Télévision de la Baie des Chaleurs (CHAU-TV, Carleton) 5-w.
- Poste de la Baleine**—CBFK-TV, Ch. 9, CBC (CBFT, Montreal) 10-w.
- Poste de la Baleine**—CBMK-TV, Ch. 12, CBC (CBNT, St. John's, Nfld.) 10-w.
- Povungnituk**—CBFP-TV, Ch. 9, CBC (CBFT, Montreal) 10-w.
- Povungnituk**—CBMO-TV, Ch. 12, CBC (CBNT, St. John's, Nfld.) 10-w.
- Pudding Stone Mountain**—CFGW-TV-1, Gaspé South Telecasting Syndicate (CKCW-TV, Moncton, N.B.).
- Radisson**—CBFRT, Ch. 8, CBC (CBFT, Montreal) 180-w.
- Rapides des Joachims**—CBOFT-2, Ch. 8, CBC (CBOFT, Ottawa-Hull, P.Q., Ont.) 161-w.
- Rimouski**—CJPC-TV, Ch. 18, Quatre Saisons (CFJP-TV, Montreal) 458-w.
- Rivière à Claude**—CBGAT-13, Ch. 4, CBC (CBGAT, Matane) 10-w.
- Rivière au Tonnerre**—CBST-6, Ch. 2, CBC (CBST, Sept-Îles) 1.6-kw.
- Rivière Platte**—CHQN-TV-1, Ch. 12, Comité des Loisirs des Employés Forestiers (CBGAT, Matane) 5-w.
- Rivière St. Paul**—CBMPT, Ch. 11, CBC (CBMT, Montreal) 23-w.
- Rivière St. Paul**—CBST-16, Ch. 21, CBC (CBST, Sept-Îles) 89-w.
- Rivière-au-Renard**—CBGAT-22, Ch. 2, CBC (CBGAT, Matane) 2.9-kw.
- Rivière-au-Renard**—CHAU-TV-7, Ch. 4, Télévision de la Baie des Chaleurs Inc. (CHAU-TV, Carleton) 205-w.
- Rivière-du-Loup**—CFTF-TV, Ch. 29, CKRT-TV Ltee. (CFJP-TV, Montreal).
- Rouyn**—CFVS-TV-1, Ch. 20, Quatre Saisons (CFJP-TV, Montreal) 81-kw.
- Saglouc**—CBFS-TV, Ch. 9, CBC (CBFT, Montreal) 10-w.
- Saglouc**—CBVX-TV, Ch. 12, CBC (CBNT, St. John's, Nfld.) 10-w.
- Salluit**—CBUX, Ch. 12, CBC (CBMT, Montreal).
- Schefferville**—CBSET-1, Ch. 7, CBC (CBMT, Montreal) 89-w.
- Schefferville**—CBST-2, Ch. 9, CBC (CBMT, Montreal) 89-w.
- Sept Îles**—CBSET, Ch. 3, CBC (CBMT, Montreal) 1.5-kw.
- Sept Îles-Gaspé Nord**—CFER-TV-2, Ch. 5, Télé-Capitale Inc. (CFER-TV, Rimouski) 11.7-kw.
- Sept Îles 2**—CBST, Ch. 13, CBC (CBC French network) 8.4-kw.
- Sherbrooke**—CBMT-3, Ch. 50, CBC (CBMT, Montreal) 11-kw.
- Sherbrooke**—CFKS-TV, Ch. 30, Quatre Saisons (CFJP-TV, Montreal) 129.9-kw.
- Sherbrooke**—CIVS-TV, Société de Radio-Télévision du Québec (CIVM-TV, Montreal).
- St. Augustin-Saguenay**—CBMXT, Ch. 7, CBC (CBMT, Montreal) 10-w.
- St. Augustin-Saguenay**—CBST-14, Ch. 2, CBC (CBST, Sept-Îles) 10-w.
- St. Fabien de Panet**—CBVT-5, Ch. 13, CBC (CBVT, Québec City) 370-w.
- St. Fulgence**—CKRS-TV-1, Ch. 27, Radio Saguenay Ltee. (CKRS-TV, Jonquières) 708-w.
- St. Jérôme**—CHOY-TV, Ch. 4, Télévision Communautaire de St. Jérôme Inc. (French Experimental Station) 47-w.
- St. Michel-des-Saints**—CBFT-3, Ch. 7, CBC (CBFT, Montreal) 165-w.
- St. Pamphile**—CBSPT, Ch. 3, CBC (CKRT-TV, Rivière-du-Loup) 115-w.
- St. Patrice (Rivière-du-Loup)**—CKRT-TV-3, Ch. 13, CKRT-TV Ltee. (CKRT-TV, Rivière-du-Loup) 5-w.

Canadian TV Stations—Quebec

St. Rene de Matane—CBGAT-7, Ch. 30, CBC (CBGAT, Matane) 313-w.

St. Urbain—CIMT-TV-5, Ch. 5, Tele Inter-Rives Ltee. (CIMT-TV, Riviere-du-Loup) 1-w.

St. Urbain—CKRT-TV-5, Ch. 10, CKRT-TV Ltee. (CKRT-TV, Riviere-du-Loup) 5-w.

Ste. Anne des Monts—CBGAT-11, Ch. 8, CBC (CBGAT, Matane) 45-kw.

Ste. Marguerite-Marie—CHAU-TV-1, Ch. 3, Television de la Baie des Chaleurs Inc. (CHAU-TV, Carleton) 4-w.

Stoneham—CBVT-8, Ch. 8, SRC (CBVT, Quebec City) 5-w.

Temiscaming—CBFST-2, Ch. 12, CBC (CBLFT, Toronto, Ont.) 7-kw.

Temiscaming—CJTK-TV-1, Ch. 2, Temiscaming Chamber of Commerce (CKNY-TV, North Bay, Ont.) 5-w.

Tete-a-la-Baleine—CBST-12, Ch. 6, CBC (CBST, Sept-Iles) 5-w.

Tewkesbury—CBVT-7, Ch. 7, SRC (CBVT, Quebec City) 5-w.

Thetford Mines—CBMT-4, Ch. 32, CBC (CBMT, Montreal) 1.14-kw.

Thetford Mines—CBTV-9, Ch. 21, CBC (CBVT, Quebec City) 5-w.

Trois Pistoles—CIMT-TV-2, Ch. 13, Tele Inter Rives Ltee. (CIMT-TV, Riviere-du-Loup) 10-w.

Trois Pistoles—CFTF-TV-2 (CFTF-TV, Riviere-du-Loup) 492-w.

Trois Pistoles—CKRT-TV-6, Ch. 5, CKRT-TV Ltee. (CKRT-TV, Riviere-du-Loup) 5-w.

Trois Rivieres—CBMT-1, Ch. 28, CBC (CBMT, Montreal) 13-kw.

Trois Rivieres—CFKM-TV, Ch. 16, Television Saint-Maurice Inc. (CFJP-TV, Montreal).

Val d'Or—CFVS-TV, Ch. 25, Quatre Saisons (CFJP-TV, Montreal) 81-kw.

Val d'Or—CJDG-TV, Radio Nord Inc. (CKRN-TV, Rouyn-Noranda).

Val d'Or—CFEM-TV-1, Radio Nord Inc. (CFEM-TV, Rouyn-Noranda).

Val d'Or—CIVA-TV-1, Ch. 25, Societe de Radio-Television du Quebec (CIVM-TV, Montreal) 102-kw.

Victoriaville—CBVT-9, Ch. 9, CBC (CBVT, Quebec City) 5-w.

Vieux Fort—CBMUT, Ch. 3, CBC (CBMT, Montreal).

Ville Degelis—CKRT-TV-2, Ch. 2, CKRT-TV Ltee. (CKRT-TV, Riviere-du-Loup) 63-w.

Ville-Marie—CKRN-TV-2, Ch. 6, Radio Nord Inc. (CKRN-TV, Rouyn-Noranda) 5-w.

Wakeham—NEW, Ch. 24, CBC (CBMT, Montreal) 100-w.

Waskaganish—CBMHT, Ch. 12, CBC (CBMT, Montreal) 10-w.

Waswanipi—CBFV-TV, Ch. 10, CBC (CBFT, Montreal) 5-w.

Waswanipi—CBVW-TV, Ch. 10, CBC (CBMT, Montreal) 5-w.

Wemindji—CBMNT, Ch. 12, CBC (CBMT, Montreal).

Weymont—CBFT-7, Ch. 6, CBC (CBFT, Montreal) 10-w.

B-334

Saskatchewan

CIPA-TV

Prince Albert

(Ch. 9)

Network Service: CTV

Licensee: BBS Saskatchewan, 22 10th St. W, Prince Albert, Sask. S6V 3A5.

Studio: 22 10th St. W, Prince Albert, Sask. S6V 3A5.

Telephone: 306-922-6066. **Fax:** 306-763-3041.

Technical Facilities: Channel No. 9 (186-192 MHz). Authorized power: 20-kw visual, 2-kw aural. Antenna: 872-ft. above av. terrain, 500-ft. above ground, 2316-ft. above sea level, lat. 53° 03' 27", long. 105° 50' 32".

Transmitter: Red Deer Hill.

Ownership: Baton Broadcasting Inc.

Began Operation: January 1, 1987.

Represented (sales): Glen-Warren Broadcast Sales (Canada).

Personnel: See CKBI-TV, Prince Albert.

CKBI-TV

Prince Albert

(Ch. 5)

Network Service: CBC

Licensee: BBS Saskatchewan, 22 10th St. W, Prince Albert, Sask. S6V 3A5.

Studio: 22 10th St. W, Prince Albert, Sask. S6V 3A5.

Telephone: 306-922-6066. **Fax:** 306-763-3041.

Technical Facilities: Channel No. 5 (76-82 MHz). Authorized power: 100-kw visual, 20-kw aural. Antenna: 872-ft. above av. terrain, 500-ft. above ground, 2316-ft. above sea level, lat. 53° 03' 27", long. 105° 50' 32".

Transmitter: 22 10th St. W.

News Service: Broadcast News.

Ownership: Baton Broadcasting Inc.

Began Operation: January 27, 1958.

Represented (sales): Glen-Warren Broadcast Sales (Canada).

Personnel:

Dennis Dunlop, General Manager.
Karen Newton, Local Sales Manager.
Deryl Ring, National Sales Manager.
Les Sampson, Chief Engineer.
Dale Neufeld, News Director.
Bill Stevenson, Program Director.
Rick Lewchuck, Promotion Director.
Brian Rock, Production Manager.

Highest 30 Sec. Rate: \$225.

CBKFT

Regina

(Ch. 13)

French Outlet

Network Service: SRC

Licensee: Societe Radio-Canada, 1500 Bronson Ave., Ottawa, Ont. K1G 3J5.

Studio: 2440 Broad St., Regina, Sask. S4P 4A1.

Mailing Address: Box 540, 2440 Broad St., Regina, Sask. S4P 4A1.

Telephone: 306-347-9427. **Fax:** 306-347-9616.

Technical Facilities: Channel No. 13 (210-216 MHz). Authorized power: 140-kw visual.

Transmitter: 2-mi. NE of Regina.

FM Affiliate: CBKF-FM, 13.7-kw, 97.7 MHz.

Ownership: Canadian Broadcasting Corp.

Began Operation: September 1, 1976.

Represented (sales): CBC National Selective Television Sales (Canada); Canadian Standard Broadcast Sales Inc. (U.S.).

Personnel:

Lionel Bonneville, Regional Director, French Services & Director of Television.
Richard Marcotte, Director of Radio.

Rates: On request.

CBKT

Regina

(Ch. 9)

English Outlet

Network Service: CBC

Licensee: Canadian Bcstg. Corp., 1500 Bronson Ave., Box 8478, Ottawa, Ont. K1G 3J5.

Studio: 2440 Broad St., Box 540, Regina, Sask. S4P 4A1.

Telephone: 306-347-9540. **Fax:** 306-347-9616.

Technical Facilities: Channel No. 9 (186-192 MHz). Authorized power: 140-kw visual, 14-kw aural. Antenna: 680-ft. above av. terrain, 736-ft. above ground, 1956-ft. above sea level, lat. 50° 28' 58", long. 104° 30' 20".

Transmitter: 9th Ave. NE, Regina, Sask.

AM Affiliate: CBK, 50-kw, 540 kHz.

FM Affiliate: CBK-FM, 100-kw, 96.9 MHz.

Ownership: Canadian Broadcasting Corp.

Began Operation: December 21, 1962. Purchased by CBC from CHAB Ltd., Sept. 13, 1969.

Represented (sales): CBC National Selective Television Sales (Canada); Canadian Standard Broadcast Sales Inc. (U.S.).

Personnel:

Brian Cousins, Regional Director, Province of Saskatchewan & Director of TV.
Mike Pietrus, Executive Producer, TV News & Current Affairs.
Bill Murphy, Plant Manager.

1996 Edition

Doug Wagner, Regional Engineer.
Don Burdego, Sales Manager.
Evan Purchase, Director of Radio.
Jan Carter, Regional Communications Manager.
Al Steckler, Controller.
Jill Leyton-Brown, TV Business Manager.
Glenn Lemchuk, Television Communications Officer.

Rates: On request.

CFRE-TV

Regina

(Ch. 11)

Network Service: None, independent

Licensee: SaskWest Television Inc., 370 Hoffer Dr., Regina, Sask. S4N 7A4.

Telephone: 306-721-2211. **Fax:** 306-721-4817.

Technical Facilities: Channel No. 11 (198-204 MHz). Authorized power: 325-kw visual, 32.5-kw aural. Antenna: 1000-ft. above av. terrain.

Transmitter: Disley, Sask.

News Services: Broadcast News, Global Co-op.

Ownership: CanWest Global Communications Corp.

Began Operation: September 6, 1987.

Represented (sales): CanVideo Television Sales Ltd.; Metro Marketing West Ltd. (Vancouver).

Personnel:

Fred Filthaut, General Manager.
Brian Douglas, General Sales Manager.
Dean Parker, Program Manager.
Brian Sather, Engineering Director.
Ron Mittelholtz, Operations Manager.
Mark Evans, News Director.
Lyndon Bray, Promotion Director.
Elaine Ali, Business Manager.
Barb Lowes, Traffic Director.

Highest 30 Sec. Rate: \$700.

CKCK-TV

Regina

(Ch. 2)

Network Service: CTV

Licensee: BBS Saskatchewan Inc., Box 2000, Regina, Sask. S4P 3E5.

Studio: Hwy. No. 1, 1-mi. E of city.

Telephone: 306-569-2000. **Fax:** 306-569-2431.

Technical Facilities: Channel No. 2 (54-60 MHz). Authorized power: 100-kw visual, 20-kw aural. Antenna: 670-ft. above av. terrain, 670-ft. above ground, 2534-ft. above sea level, lat. 50° 26' 52", long. 104° 30' 00".

Transmitter: Hwy. No. 1, 1-mi. E of city.

Satellite Earth Station: Andrew, 4.5-meter C-band; DX Antenna receivers.

News Services: ABC, Broadcast News, CTV.

Ownership: Baton Broadcasting Inc.

Canadian TV Stations—Saskatchewan

Began Operation: July 27, 1954.

Represented (sales): Glen-Warren Broadcast Sales.

Personnel:

Leon Brin, General Manager.
Patricia Wourms, Director of Operations.
Ron Goetz, Director, Creative Services.
Richard Niebergall, Director, Engineering.
Bill O'Donovan, Sports Director.
Alex Docking, Director, News & Public Information.
Glen Cave, Retail Sales Manager.
Bruce Acton, Promotion Director.
Todd Mastel, Controller.

Rates: On request.

CBKST
Saskatoon
(Ch. 11)
English Outlet

Network Service: CBC

Licensee: Canadian Bcstg. Corp., 1500 Bronson Ave., Ottawa, Ont. K1G 3J5.

Studio: CN Towers, Midtown Plaza, Saskatoon, Sask., S7K 1J5.

Telephone: 306-956-7490. **Fax:** 306-956-7488.

Technical Facilities: Channel No. 11 (198-204 MHz). Authorized power: 325-kw visual, 65-kw aural. Antenna: 786-ft. above av. terrain, 550-ft. above ground, 2500-ft. above sea level, lat. 52° 10' 28", long. 106° 26' 04".

Transmitter: 12-mi. NE of Saskatoon.

AM Affiliate: CBK, 50-kw, 540 kHz.

FM Affiliate: CBKS-FM, 98-kw, 105.5 MHz.

Ownership: Canadian Broadcasting Corp.

Began Operation: October 17, 1971.

Represented (sales): CBC National Selective Television Sales (Canada); Seltel Inc. (U.S.).

Personnel:

Brian Cousins, Regional Director.
G. Crippen, Location Manager & Television Technical Services.
Don Burdego, Sales Manager.
A. Willems, Chief Engineer.

Rates: On request.

CFQC-TV
Saskatoon
(Ch. 8)

Network Service: CTV

Licensee: CFQC-TV Ltd.

Studio: 216 First Ave. N, Saskatoon, Sask. S7K 3W3.

Telephone: 306-665-8600.

Technical Facilities: Channel No. 8 (180-186 MHz). Authorized power: 325-kw visual, 180-kw aural. Antenna: 866-ft. above av. terrain, 650-ft. above ground, 2585-ft. above sea level, lat. 52° 11' 30", long. 106° 23' 01".

B-336

Transmitter: 14-mi. ENE of Saskatoon.

Multichannel TV Sound: Stereo only.

News Services: Broadcast News, CTV.

Ownership: Baton Broadcasting Inc.

Began Operation: December 5, 1954.

Represented (sales): Glen-Warren Broadcast Sales (Canada).

Personnel:

Howard Cooper, General Manager.
Jim Zaiachkowski, Sales Manager.
Bill Stevenson, Program Director.
Bruce Acton, Promotion Manager.
Jerry MacLeod, Production Manager.
Bonnie MacKenzie, Traffic Manager.
Del Polowick, Chief Engineer.
Alan Bell-Chambers, Assignment Editor.

Rates: On request.

CFSK-TV
Saskatoon
(Ch. 4)

Network Service: None, independent

Licensee: SaskWest Television Inc., 603 St. Mary's Rd., Winnipeg, Man. R2M 4A5.

Studio: 218 Robin Crescent, Saskatoon, Sask. S7L 7C3.

Telephone: 306-665-6969. **Fax:** 306-665-6069.

Technical Facilities: Channel No. 4 (66-72 MHz). Authorized power: 54-kw visual, 20-kw aural. Antenna: 458-ft. above av. terrain, 220-ft. above ground, 2182-ft. above sea level, lat. 52° 10' 28", long. 106° 26' 04".

Multichannel TV Sound: Stereo only.

Satellite Earth Station: Paracclipse, 4-meter Ku & C-band; Scientific-Atlanta receivers.

News Services: Broadcast News, Global Co-op.

Ownership: CanWest Global Communications Corp.

Began Operation: September 6, 1987.

Represented (sales): CanVideo Television Sales Ltd.; Metro Marketing West Ltd. (Vancouver & western U.S.).

Personnel:

James Rusnak, President.
Stan Schmidt, General Manager & Director of Marketing.
Brian Taylor, Production Manager.
Len Virog, Chief Engineer.
Shelley Stuart, Program Manager.
Brian Taylor, Promotion Director.
Linda Vincent, Business Manager.
Barb Lowes, Traffic Director.

Highest 30 Sec. Rate: \$800.

CJFB-TV
Swift Current
(Ch. 5)

Network Service: CBC

Licensee: Swift Current Telecasting Co. Ltd., Hwy. 4 N, Box 160, Swift Current, Sask. S9H 3V7.

Studio: Hwy. 4 N, Swift Current, Sask. S9H 3V7.

Telephone: 306-773-7266.

Technical Facilities: Channel No. 5 (76-82 MHz). Authorized power: 13.6-kw visual, 6.65-kw aural. Antenna: 511-ft. above av. terrain, 365-ft. above ground, 3049-ft. above sea level, lat. 50° 20' 20", long. 107° 47' 17".

Transmitter: North Hill, Swift Current.

News Service: Broadcast News.

Ownership: William D. Forst, Pres. & Principal Owner.

Began Operation: December 23, 1957.

Represented (sales): AirTime Television Sales Inc.; Brydson Spot Sales Inc. (U.S.).

Personnel:

William D. Forst, President & General Manager.
Julie Forst, Station Manager.

Highest 30 Sec. Rate: \$90.

CICC-TV

Yorkton

(Ch. 10)

Network Service: CTV

Licensee: BBS Saskatchewan Inc., 95 E. Broadway, Yorkton, Sask. S3N 0L1.

Telephone: 306-783-3685. **Fax:** 306-782-3433.

Technical Facilities: Channel No. 10 (192-198 MHz). Authorized power: 56-kw visual, 11-kw aural. Antenna: 444-ft. above av. terrain, lat. 51° 12' 33", long. 102° 43' 59".

Ownership: Baton Broadcasting Inc.

Began Operation: December 31, 1974.

Personnel: See CKOS-TV, Yorkton.

Rates: Sold jointly with CKOS-TV, Yorkton.

CKOS-TV

Yorkton

(Ch. 5)

Network Service: CBC

Licensee: BBS Saskatchewan Inc., 95 E. Broadway, Yorkton, Sask. S3N 0L1.

Studio: 95 E. Broadway, Yorkton, Sask. S3N 0L1.

Telephone: 306-783-3685. **Fax:** 306-782-3433.

Technical Facilities: Channel No. 5 (76-82 MHz). Authorized power: 54.6-kw visual, 2.6-kw aural. Antenna: 534-ft. above av. terrain, 554-ft. above ground, 2275-ft. above sea level, lat. 51° 12' 20", long. 102° 43' 55".

Transmitter: 12-mi. W of Yorkton.

News Service: Broadcast News.

Ownership: Baton Broadcasting Inc.

Began Operation: June 19, 1958.

1996 Edition

Personnel:

Leanna R. Neufeld, General Manager.
John Neufeld, General Sales Manager.
Don Walters, Regional Sales.
Peter Whitehead, Technical Director.
Geoff Auckland, Operations Manager.
Bob Maloney, Director of Announcing.

Highest 30 Sec. Rate: \$250.

Saskatchewan Repeater Stations

Alcot Trail—CITL-TV-10, Ch. 58, Mid-West TV Ltd. (CITL-TV, Lloydminster, Alta.) 10-w.

Alticane—CIPA-TV-1, Ch. 10, Prince Albert TV Inc. (CIPA-TV, Prince Albert).

Beauval—CBKBT, Ch. 7, CBC (CBKST, Saskatoon) 7.7-kw.

Bellegarde—CBKFT-9, Ch. 7, CBC (CBWFT, Winnipeg, Man.) 11.4-kw.

Big River—CKBI-TV-5, Ch. 4, Prince Albert TV Inc. (CKBI-TV, Prince Albert) 27-w.

Buffalo Narrows—CBKDT, Ch. 11, CBC (CBKST, Saskatoon) 321-w.

Cluff Lake—CICL-TV, Ch. 8, Cluff Lake Welfare & Recreation Assn. (CBC Northern Service, N.W.T.) 10-w.

Colgate—CKCK-TV-1, Ch. 12, STN Television Network Inc. (CKCK-TV, Regina) 84.8-kw.

Cumberland House—CBWIT-2, Ch. 9, CBC (CBWT, Winnipeg, Man.) 9-w.

Cypress Hills—CBCP-TV-2, Ch. 2, CBC (CJFB-TV, Swift Current) 2.45-kw.

Debden/Pascal—CBKFT-3, Ch. 22, CBC (CBKFT, Regina) 2.9-kw.

Eastend—CJFB-TV-1, Ch. 2, Swift Current Telecasting Co. Ltd. (CJFB-TV, Swift Current) 5-w.

Elrose—CKEL-TV-1, Ch. 7, Elrose TV Club (CJFB-TV, Swift Current) 5-w.

Elrose—CKEL-TV-2, Ch. 13, Elrose TV Club (CBKST, Saskatoon) 5-w.

Elrose—CKEL-TV-3, Ch. 11, Elrose TV Club (CFQC-TV, Saskatoon) 1-w.

Estevan-Weyburn—CIEW-TV, Ch. 7, Shamrock TV System Inc. (CICC-TV, Yorkton) 100-kw.

Estevan-Weyburn-Regina—CFSS-TV, Ch. 3, Shamrock TV System Inc. (CKOS-TV, Yorkton) 100-kw.

Fond du Lac—CBKAT-2, Ch. 10, CBC (CBUT, Vancouver, B.C.) 1.4-kw.

Fort Qu'Appelle—CBKT-3, Ch. 4, CBC (CBKT, Regina) 26-w.

Fort Qu'Appelle—CKTV-TV, Ch. 7, STN Television Network Inc. (CKCK-TV, Regina) 241-w.

Fort Qu'Appelle—NEW, Saskwest TV Inc. (CFRE-TV, Regina).

Golden Prairie—CKMC-TV-1, Ch. 10, CKCK Bcstg. Ltd. Partnership (CKCK-TV, Regina).

Gravelbourg—CBKFT-6, Ch. 39, CBC (CBKFT, Regina) 23.5-kw.

Gravelbourg—CBKGT, Ch. 45, CBC (CBKT, Regina) 23.5-kw.

Greenwater Lake—CKBI-TV-3, Ch. 4, Prince Albert TV Inc. (CKBI-TV, Prince Albert) 3-kw.

Hudson Bay—CICC-TV-3, Ch. 11, Shamrock TV System Inc. (CICC-TV, Yorkton) 410-w.

Canadian TV Stations—Saskatchewan

Hudson Bay—CKOS-TV-2, Ch. 9, CBC (CKOS-TV, Yorkton) 700-w.

Humboldt—CICC-TV-4, Ch. 32, Shamrock TV System Inc. (CICC-TV, Yorkton) 10-w.

Ile-a-la-Crosse—CBKCT, Ch. 9, CBC (CBKST, Saskatoon) 795-w.

Island Falls—CBWBT-2, Ch. 7, CBC (CBWT, Winnipeg, Man.) 2.2-kw.

La Loche—CBKDT-2, Ch. 13, CBC (CBKST, Saskatoon) 2.12-kw.

La Ronge—CBKST-2, Ch. 12, CBC (CBKST, Saskatoon) 60-w.

Leader—CKJC-TV-2, Ch. 7, Leader & District TV Society (CFQC-TV, Saskatoon) 5-w.

Leoville—CBKFT-11, Ch. 31, CBC (CBKFT, Regina) 42.8-kw.

Leoville—CBKST-3, Ch. 12, CBC (CBKST, Saskatoon) 78.5-kw.

Maple Creek—CHAT-TV-2, Ch. 10, Monarch Bcstg. Co. Ltd. (CHAT-TV, Medicine Hat, Alta.) 5-w.

Maple Creek—CJHJ-TV, Ch. 14, Maple Creek Media Society Inc. (CFCN-TV, Calgary, Alta.) 20-w.

Marquis (Moose Jaw)—CKMJ-TV, Ch. 7, STN Television Network Inc. (CKCK-TV, Regina) 98-kw.

Meadow Lake—CBCS-TV-1, Ch. 8, CBC (CBKST, Saskatoon) 21.4-kw.

Meadow Lake—CITL-TV-3, Ch. 3, Mid-West TV Ltd. (CITL-TV, Lloydminster, Alta.) 10-w.

Montreal Lake—CBKST-5, Ch. 11, CBC (CBKST, Saskatoon) 1.2-kw.

Moose Jaw—CBKFT-10, Ch. 16, CBC (CBKFT, Regina) 859-w.

Moose Jaw—CBKT-1, Ch. 4, CBC (CBKT, Regina) 46-kw.

Nipawin—CKBI-TV-4, Ch. 10, CBC (CKBI-TV, Prince Albert) 8-kw.

Nipawin—CKBQ-TV-1, Ch. 12, Shamrock TV System Inc. (CIPA-TV, Prince Albert) 5.4-kw.

Norquay—CICC-TV-2, Ch. 7, Shamrock TV System Inc. (CICC-TV, Yorkton) 42-kw.

Norquay—CKOS-TV-1, Ch. 13, CBC (CKOS-TV, Yorkton) 25-kw.

North Battleford—CBKFT-12, Ch. 41, CBC (CBKFT, Regina) 33-kw.

North Battleford—CFQC-TV-2, Ch. 6, CFQC-TV Ltd. (CFQC-TV, Saskatoon) 16.8-kw.

North Battleford—CKBI-TV-2, Ch. 7, Prince Albert TV Inc. (CKBI-TV, Prince Albert) 43.7-kw.

Palmere—CBKDT-1, Ch. 8, CBC (CBKST, Saskatoon) 53-w.

Patuanak—CBKPT, Ch. 5, CBC (CBKST, Saskatoon) 82-w.

Pelican Narrows—CBWBT-3, Ch. 5, CBC (CBWT, Winnipeg, Man.) 1.9-kw.

Pinehouse Lake—CBKST-6, Ch. 10, CBC (CBKST, Saskatoon) 8-w.

Ponteix—CBCP-TV-3, Ch. 3, CBC (CJFB-TV, Swift Current) 18.5-kw.

Ponteix—CBKFT-7, Ch. 22, CBC (CBKFT, Regina) 24-kw.

Prince Albert—CBKFT-2, Ch. 3, CBC (CBKFT, Regina) 21.6-kw.

Rabbit Lake Campsite/Collins Bay—CFRL-TV, Ch. 12, The Tarmigan Club (CBC Northern Service, N.W.T.) 5-w.

Richmond Lake—CFQC-TV-3, Ch. 83, CFQC Bcstg. Ltd. (CFQC-TV, Saskatoon) 2-w.

Riverhurst—CJFB-TV-3, Ch. 10, Swift Current Telecasting Co. Ltd. (CJFB-TV, Swift Current) 710-w.

Saskatoon—CBKFT-1, Ch. 13, CBC (CBKFT, Regina) 298-kw.

Shaunavon—CBCP-TV-1, Ch. 7, CBC (CJFB-TV, Swift Current) 9-kw.

Southend—CBKST-8, Ch. 13, CBC (CBKST, Saskatoon) 1000-w.

Spiritwood—CKBI-TV-6, Ch. 9, Shamrock TV System Inc. (CKBI-TV, Prince Albert) 10-w.

St. Brieux—CBKFT-4, Ch. 7, CBC (CBKFT, Regina) 155-w.

Stanley Mission—CBKST-4, Ch. 8, CBC (CBKST, Saskatoon) 2.38-kw.

Star City/Melfort—CKBQ-TV, Ch. 2, Shamrock Television System Inc. (CIPA-TV, Prince Albert) 11.5-kw.

Stony Rapids—CBKAT-3, Ch. 7, CBC (CBUT, Vancouver, B.C.) 702-w.

Stranraer—CBKST-1, Ch. 9, CBC (CBKST, Saskatoon) 163-kw.

Stranraer—CFQC-TV-1, Ch. 3, CFQC-TV Ltd. (CFQC-TV, Saskatoon) 10.3-kw.

Swift Current—CKMC-TV, Ch. 12, STN Television Network Inc. (CKCK-TV, Regina) 100-kw.

Tisdale—CKBI-TV-7, Ch. 13, Prince Albert TV Inc. (CKBI-TV, Prince Albert) 34-w.

Uranium City—CBKAT, Ch. 8, CBC (CBUT, Vancouver, B.C.) 1.48-kw.

Val Marie—CJFB-TV-2, Ch. 2, Swift Current Telecasting Co. Ltd. (CJFB-TV, Swift Current) 5-kw.

Willow Bunch—CBKFT-8, Ch. 21, CBC (CBKFT, Regina) 26.4-kw.

Willow Bunch—CBKT-2, Ch. 10, CBC (CBKT, Regina) 65.8-kw.

Willow Bunch—CKCK-TV-2, Ch. 6, STN Television Network Inc. (CKCK-TV, Regina) 52.7-kw.

Wollaston Lake—CJLK-TV, Ch. 9, Axe Lake Education & Communications Society (CBC English network, Ont.) 1-w.

Wynyard—CHSS-TV, Ch. 6, Shamrock TV System Inc. (CKOS-TV, Yorkton) 11-kw.

Wynyard—CICC-TV-1, Ch. 12, Shamrock TV System Inc. (CICC-TV, Yorkton) 140-kw.

Zenon Park—CBKFT-5, Ch. 21, CBC (CBKFT, Regina) 5.6-kw.

Yukon Repeater Stations

Beaver Creek—CFBF-TV, Ch. 9, Beaver Creek Community Club (CBC English network, Ont.) 5-w.

Burwash Landing—NEW, Burwash Bcstg. Society (CBC Northern Service).

Carcross & Tagish—CFCZ-TV, Ch. 13, Carcross Community Club (CBC English network, Ont.) 8-w.

Carmacks—CFYC-TV, Ch. 13, Carmacks Community Club (CBC English network, Ont.) 5-w.

Dawson—CBDDT, Ch. 7, CBC (CBUT, Vancouver, B.C.) 215-w.

Dawson—NEW, City of Dawson (CHAN-TV, Vancouver, B.C.).

Destruction Bay & Burwash Landing—CFDB-TV, Ch. 9, Kluane Lake Athletic Assn. (CBC English network, Ont.) 5-w.

Elsa—CBKHT-1, Ch. 9, CBC (CBUT, Vancouver, B.C.) 10-w.

Faro—CBDBT, Ch. 8, CBC (CBUT, Vancouver, B.C.) 10-w.

Haines Junction—CFHJ-TV, Ch. 13, Janice Netherton (CBC English network, Ont.) 5-w.

Keno Hill—CKNH-TV, Ch. 5, Elsa Recreation Assn. (CBC English network, Ont.) 5-w.

Mayo—CBKHT-2, Ch. 7, CBC (CBUT, Vancouver, B.C.) 10-w.

Miles Ridge—CIMR-TV, Ch. 12, Beaver Creek Community Club (CBC English network, Ont.) 10-w.

Old Crow—CKRF-TV, Ch. 13, Old Crow Community Club (CBC English network, Ont.) 10-w.

Pelly Crossing—CFPC-TV, Ch. 12, Pelly Crossing Community Club (CBC Northern Service, N.W.T.) 5-w.

Ross River—CFRR-TV-1, Ch. 12, Ross River Community Assn. (CBC Northern Service, N.W.T.) 15-w.

Silver City—NEW, Kluane Lake Athletic Assn. (CBC Northern Service, N.W.T.).

Stewart Crossing—CFCS-TV, Ch. 9, Stewart Crossing Community Club (CBC English network, Ont.) 15-w.

Teslin—CFTN-TV-1, Ch. 13, Teslin Community Assn. (CBC English network, Ont.) 5-w.

Upper Liard—NEW, Liard Bcstg. Society (CBC Northern Service, N.W.T.).

Watson Lake—CBDAT, Ch. 8, CBC (CBUT, Vancouver, B.C.) 50-w.

Whitehorse—CFWH-TV, Ch. 6, CBC (CBUT, Vancouver, B.C.) 441-w.

Personnel: Antun Vrdoljak, director general; Tomislav Bakaric, director, radio; Nikola Percin, technical director; Maria Nemcic, head, TV programs; Marjan Oresnik, head, international relations; Vladimir Ravfic, financial manager.

Transmitters: 31.
Repeaters: 305.

Cuba

(525-line standards, System M)
Color: NTSC System

Sets In use: 1,300,000
Networks: 2

Cuban Institute of Radio & Television, CMO-TV, Ch. 6, 23 No. 25B, Radiocentro, La Habana, Havana.

Personnel: Enrique Roman Hernandez, president; Andres Salcedo Gancedo, director, international relations.

- BABINEY—Ch. 6. Transmitter 1 kw, ERP 6 kw.
- BARACOA—Ch. 7. Transmitter 1 kw, ERP 12 kw.
- BARTOLOME MASO—Ch. 10. Transmitter 1 kw, ERP 53.7 kw.
- CAJALBANA—Ch. 3. Transmitter 1 kw, ERP 7.9 kw.
- CAMAGUEY—Ch. 6. Transmitter 10 kw, ERP 56 kw.
- CHIVIRICO—Ch. 10. Transmitter 1 kw, ERP 56.2 kw.
- CIEGO de AVILA—Ch. 8. Transmitter 5 kw, ERP 51.2 kw.
- CIENFUEGOS—Ch. 7. Transmitter 0.5 kw, ERP 7.9 kw.
- GUANITO—Ch. 9. Transmitter 10 kw, ERP 63.1 kw.
- GUANTANAMO—Ch. 11. Transmitter 5 kw, ERP 79.3 kw.
- GUINES—Ch. 12. Transmitter 0.1 kw, ERP 0.6 kw.
- HAVANA—Ch. 6. Transmitter 10 kw, ERP 129 kw; Ch. 8. Transmitter 0.1 kw, ERP 0.4 kw.
- HOLGUIN—Ch. 3. Transmitter 5 kw, ERP 27.5 kw.
- JACAN—Ch. 9. Transmitter 10 kw, ERP 120.2 kw.
- MANZANILLO—Ch. 2. Transmitter 0.1 kw, ERP 0.3 kw.
- MATANZAS—Ch. 7. Transmitter 0.1 kw, ERP 0.602 kw.
- MOA—Ch. 10. Transmitter 0.3 kw, ERP 1.2 kw.
- NICARO—Ch. 10. Transmitter 0.3 kw, ERP 1.2 kw.
- NUEVA GERONA—Ch. 8. Transmitter 5 kw, ERP 100 kw.
- NUEVITAS—Ch. 9. Transmitter 0.5 kw, ERP 3 kw.
- PILON—Ch. 2. Transmitter 0.1 kw, ERP 0.3 kw.
- PUERTO BONIATO—Ch. 2. Transmitter 5 kw, ERP 32.3 kw.
- SALON—Ch. 7. Transmitter 2 kw, ERP 31.7 kw.
- SANCTI SPIRITUS—Ch. 9. Transmitter 0.5 kw, ERP 1.9 kw.

- SANTA CLARA—Ch. 3. Transmitter 10 kw, ERP 60.3 kw.
- TRINIDAD—Ch. 10. Transmitter 0.1 kw, ERP 0.6 kw.
- VICTORIA de las TUNAS—Ch. 11. Transmitter 0.5 kw, ERP 2 kw.
- YAGUAJAY—Ch. 10. Transmitter 0.5 kw, ERP 2.5 kw.
- Tele-Rebelde, Cadenas Nacionales de Television, Mazon No. 52, Vedado, La Habana.
- BABINEY—Ch. 2. Transmitter 1 kw, ERP 7.9 kw.
- BARACOA—Ch. 9. Transmitter 1 kw, ERP 12 kw.
- BARTOLOME MASO—Ch. 12. Transmitter 1 kw, ERP 53.7 kw.
- CAJALBANA—Ch. 5. Transmitter 1 kw, ERP 7.9 kw.
- CAMAGUEY—Ch. 4. Transmitter 10 kw, ERP 52.8 kw.
- CHIVIRICO—Ch. 12. Transmitter 1 kw, ERP 56.2 kw.
- CIEGO de AVILA—Ch. 12. Transmitter 1 kw, ERP 56 kw.
- CIENFUEGOS—Ch. 11. Transmitter 0.5 kw, ERP 7.9 kw.
- GUANITO—Ch. 13. Transmitter 10 kw, ERP 63.1 kw.
- GUANTANAMO—Ch. 13. Transmitter 5 kw, ERP 79.3 kw.
- GUINES—Ch. 10. Transmitter 0.1 kw, ERP 0.6 kw.
- HAVANA—Ch. 2. Transmitter 10 kw, ERP 132 kw; Ch. 10. Transmitter 0.1 kw, ERP 0.4 kw.
- HOLGUIN—Ch. 8. Transmitter 5 kw, ERP 27.5 kw.
- JACAN—Ch. 13. Transmitter 10 kw, ERP 120.2 kw.
- MANZANILLO—Ch. 5. Transmitter 0.1 kw, ERP 0.3 kw.
- MATANZAS—Ch. 11. Transmitter 0.1 kw, ERP 0.602 kw.
- MOA—Ch. 12. Transmitter 0.3 kw, ERP 1.2 kw.
- NICARO—Ch. 12. Transmitter 0.3 kw, ERP 1.2 kw.
- NUEVA GERONA—Ch. 10. Transmitter 5 kw, ERP 100 kw.
- NUEVITAS—Ch. 12. Transmitter 0.5 kw, ERP 3 kw.
- PILON—Ch. 5. Transmitter 0.1 kw, ERP 0.3 kw.
- PUERTO BONIATO—Ch. 5. Transmitter 5 kw, ERP 77.5 kw.
- SALON—Ch. 11. Transmitter 2 kw, ERP 31.7 kw.
- SANCTI SPIRITUS—Ch. 11. Transmitter 0.5 kw, ERP 1.9 kw.
- SANTA CLARA—Ch. 5. Transmitter 10 kw, ERP 60.3 kw.
- TRINIDAD—Ch. 13. Transmitter 0.1 kw, ERP 0.6 kw.
- VICTORIA de las TUNAS—Ch. 13. Transmitter 0.5 kw, ERP 2 kw.
- YAGUAJAY—Ch. 13. Transmitter 0.5 kw, ERP 2.5 kw.

Transmitters: 65.

Note: Current information on Cuban TV not available.

Curacao

(See Netherlands Antilles)

Cyprus

(625-line standards, Systems B & G)
Color: PAL

Sets In use: 9,000 black & white; 95,000 color
Programs: Two.

Cyprus Broadcasting Corp., P.O. Box 4824, Nicosia, Cyprus. Tel. 422231. Telex: 2333. Fax: 314050.

Personnel: George Georgiades, chairman; George Potamites, director general; Andreas Michaelides, director, technical services; Evangelos Louca, head, news & current affairs; Andreas Papayianis, head, TV programmes; Kyriacos Charalambides, head, radio programmes; Michael Stylianou, chief accountant; Michael Rouvim, head, commercial division; Gregoris Maliotis, head, planning & installations; Chrysanthos Hadjiannou, head, TV & radio studios; Pavlos Soteriades, internal auditor; Kyriacos Kikas, head, personnel.

Hours of operation: Network 1: 17:00-24:00, daily; Network 2: 7:00-3:00, daily.

Rates: Channel 1: Peak 60 sec., 540; peak 30 sec., 300; peak 15 sec., 180; Channel 2: Peak 60 sec., 432; peak 30 sec., 240; peak 15 sec., 144 (Cyprian pounds).

MOUNT OLYMPUS—Ch. E-6 (V-182.25, A-187.75). Transmitter 20 kw, ERP 200 kw. Also operate two transmitters 10 kw, ERP 100 kw each, broadcasting the CyBC 2nd TV Channel & the Greek ET 1 program.

SINA OROS—Ch. E-8 (V-196.25, A-201.75). Transmitter 10 kw, ERP 40 kw. Currently operated by Turkish armed forces; captured during invasion of Cyprus.

Transmitters: 6.

Low power repeaters: 219.

Satellite earth stations: Transmit/receive, one in operation; receive only, one in operation.

Czech Republic

(625-line standards, Systems D & K)
Color: PAL System

Sets In use: 1,650,000 black & white; 3,300,000 color

Programs: 4.

Cable television service: 6 privately owned systems in operation serving 15,000 subscribers.

Direct broadcasting satellite: Planned, estimated 1995.

Czech Television, Kavci Hory, 140 70 Praha 4. Tel. 422 6113 1111. Studios: Behounska 1B, 65B 8B Brno. Tel. 425 4213 2201; Privozska 6, 729 20 Ostrava. Tel. 4269 620 1111.

Personnel: Ivo Mathe, director general; Zdenek Drahos, director, Brno TV studio; Miloslav Petronek, director, Ostrava TV studio.

BRNO—Street kpt Jarose 3, Box 373, 65B 8B. OSTRAVA—Dr. Smerala B, Box 220 729 20. PRAGUE—Jindriska 16, Box 883, 111 50.

Transmitters: 67.

Low power repeaters: 400.

Satellite earth stations: Transmit/receive, one in operation; receive only, one in operation.

TV Nova

Transmitters: 28.

Low power repeaters: 545.

TV Premiera

Transmitters: 3.

Low power repeaters: 1.

Denmark

(625-line standards, Systems B & G)
Color: PAL System

Sets In use: 300,000 black & white; 2,400,000 color

Programs: 2; One commercial, one non-commercial.

Cable television service: 3 systems in operation serving 400,000 subscribers.

Danmarks Radio/Danish Broadcasting. Program production: TV-Byen, DK-2860 Soborg. Tel. 45-35203040. Distribution & stations: PTT Denmark, Telegade 2, DK-2630 Taastrup. Tel. 42-529111. Main studios in Copenhagen & Aarhus, where all programs originate, have TV tape recording facilities.

Personnel: Christian Nissen, director general; Soren E. Jakobsen, director, TV programs; Hans Jorgen Skov, director, radio programs.

U.S. Representative: Frank Esman, Danmarks Radio/Danish Broadcasting Corp., 3001 Q St. NW, Washington, DC 20007.

Hours of operation: 10-11 hrs. daily.

Transmitters: 9.

Repeaters: 2.

Low power repeaters: 22.

Satellite earth stations: Transmit/receive, one in operation.

TV 2, Rugardsvej 25, 5100 Odense C. Tel. 6591-1244, Lokal 5010.

ODENSE—Ch. 22. Transmitter 500 kw.

Personnel: Joem Henrik Petersen, chairman; Anders Kranup, head, information.

Transmitters: One.

Repeaters: 16.

Low Power repeaters: One.

Djibouti

(625-line standards, System B)
Color: SECAM & PAL Systems

Sets In use: 6,000 black & white; 30,000 color

Networks: One.

Direct broadcasting satellite: Planned.

Radiodiffusion-Television de Djibouti, BP 97, Djibouti. Tel. 35 22 94; 35 04 B4. Telex: 5B63.

Personnel: Mohamed Farah Moussa, director general; Arreh Houssin, assistant director; Moussef Yahya, technical department chief; Omar Said, program chief; Mohamed Daher, chief editor.

ALI SALIEH—Ch. 9. ERP 10 w.

ARTA—Ch. 5. ERP 0.5 kw.

DIKHIL—Ch. 6. ERP 10 w.

DJIBOUTI—Ch. 7. ERP 0.1 kw.

RANDA—Ch. 9. ERP 10 w.

Hours of operation: 5 hrs. daily.

Rates: Peak 30 sec. 25,000 (Djibouti francs).

Transmitters: 3.

Low Power Repeaters: 3.

Networks: 2.
 Transmitters: Network 1, 9; Network 2, 7.
 Repeaters: 31.
 Low power repeaters: Network 1, 257; Network 2, 289.
 Satellite earth stations: Receive only, one in operation.
 Suedwestfunk, Hans-Bredow-Strasse, Postfach 820, D-76530 Baden-Baden. Tel. (07221) 92-0. Fax: 32915. TV tape recording facilities.
 Personnel: Willibald Hiif, director general; Dr. Hans-Joachim Lehmann, administration director; Dr. Wolfgang Krank, technical director; Kurt Rittig, program director, TV.
 Hours of operation: 16:10-24:00, Mon.-Fri.; 13:30-24:00, Sat.; approx. 9:30-24:00, Sun.
 Rates: Peak 60 sec., 23,450; 45 sec., 19,800; 30 sec., 14,950; 20 sec., 11,050; 15 sec., 9,000; 7 sec., 5,000 (Deutsche marks).
 Networks: One.
 Transmitters: 39.
 Low power repeaters: 634.
 Satellite earth stations: 2.
 Westdeutscher Rundfunk K ln, Appellhofplatz 1, Postfach 101950, D-5067 K ln. Tel. 2201. Fax: 220-4800. TV tape recording facilities. Began color telecasting Aug. 1967.
 Personnel: Friedrich Nowotny, director general; Joem Klamroth, program director, TV; Ingo Dahrendorf, technical director; Roland Freyberger, executive production director; Manfred Jenke, program director, radio; Ulrike Ries-Augustin, public relations director.
 AACHEN—Ch. 58. ERP 400 kw.
 BIELEFELD—Ch. 46. ERP 500 kw.
 BONN—Ch. 49. ERP 65 kw.
 DORTMUND—Ch. 53. ERP 500 kw.
 DUESSELDORF I—Ch. 55. ERP 450 kw.
 DUESSELDORF II—Ch. 39. ERP 100 kw.
 EGGEGBIRGE—Ch. 48. ERP 190 kw.
 HOCHSAUERLAND—Ch. 40. ERP 250 kw.
 LUEDENSCHIED—Ch. 60. ERP 150 kw.
 MINDEN—Ch. 57. ERP 300 kw.
 MONSCHAU—Ch. 50. ERP 330 kw.
 MUENSTER—Ch. 45. ERP 190 kw.
 WESEL I—Ch. 48. ERP 420 kw.
 WESEL II—Ch. 59. ERP 200 kw.
 WUPPERTAL—Ch. 42. ERP 85 kw.
 Hours of operation: Third Program West 3, approx. 18:15-0:30, Mon.-Fri.; 9:00-0:30, Sat.; 8:30-0:30, Sun. School TV (Third channel)—10:00-12:00, Mon.-Fri.
 Satellite earth stations: One.
 Westdeutscher Rundfunkwerk GmbH (WWF), 5 Cologne 1, Ludwigstrasse 11. Tel. 20350. Telex: WWF 2214384. Achim Rohne, general manager.
 Rates: September-May, Peak 60 sec., 37,920; 45 sec., 28,440; 30 sec., 12,640; 20 sec., 9,480; 15 sec., 18,960; June-August, Peak 60 sec., 25,800; 45 sec., 19,350; 30 sec., 12,900; 20 sec., 8,600; 15 sec., 6,450 (Deutsche marks).
 Transmitters: First Program, 9; Third Program, 15.
 Low power repeaters: 401.
 Zweites Deutsches Fernsehen ZDF, ZDF Strasse 1, 65100 Mainz-Lerchenberg, Postfach 40 40. Tel. 49-6131-70-1. Telex: 4187930 2dfid. TV tape recording facilities. News and information programs are broad-

cast simultaneously & originated at the main studios in Mainz. Entertainment programs originate from ZDF but are mainly produced outside with independent producers. "Second Program" Zweites Deutsches Fernsehen, ZDF operates independently as an institution under public law (non-commercial). ZDF broadcasts throughout Federal Republic of Germany over transmitters operated by Telekom.
 Personnel: Prof. Dr. H.C. Dieter Stolte, director general; Oswald Ring, programme director; Klaus Bresser, editor-in-chief; Rudi Soelch, administrative director; Dr. Albrecht Ziemer, technical director; Dr. H.C. Heinz Ungereit, director of European co-productions; Prof. Dr. C.E. Eberle, legal advisor; Dr. Walter Konrad, coordinator 3sat; Dr. Gottfried Langenstein, controller International affairs; Stefan Kuerten, head of International programme-coordination; Dirk Max Johns, head of foreign relations.
 ZDF Enterprises: Dr. Werner Schwaderlapp, director general; Dr. Alexander Coridass, programme sales; Dr. Hans-Juergen Steimer, programme purchase & international co-productions.
 U.S. correspondent: Klaus-Peter Siegloch, German Television ZDF, 1077 31st St. NW, Washington D.C. 20007. Tel. 202-333-3909. Fax: 202-333-9814.
 Hours of operation: 6 a.m.-1 a.m.
 Rates: Peak 60 sec., 201,000; 30 sec., 100,500 (Deutsche marks).
 Networks: 2.
 Transmitters: 97.
 Low power repeaters: 2,516.
 Satellite earth stations: Receive only.
Ghana
 (625-line standards, System B)
 Color: PAL System
 Sets in use: 200,000 black & white; 800,000 color
 Networks: One.
 Direct broadcasting satellite: Planned.
 Ghana Broadcasting Corp., P.O. Box 1633, Accra, Ghana. Tel. 221161 Telex: 2114. Fax: 233-21-221149.
 Personnel: David Anaglate, director general; Kofi Frimpong, deputy director general; Kwasi Amoako, director, special duties; Lawrence Torny, director, finance; Alex Otoo, head, technical services; Seth Sosu, director, administration; A. Torto-Laryea, commercial manager; Mark Duodu, director, TV; B. A. Appenteng, deputy director, TV news; D. Ofori, director, radio; J. E. Solomon, director, engineering; K.D. Frimpong, assistant director, engineering; Maud Blankson-Mills, deputy director, public affairs; A.K. Larkal, solicitor secretary.
 ACCRA—Ch. 9. ERP 10 kw; Ch. 26. ERP 1 kw. TV tape recording facilities.
 AKATSI—Ch. 6. ERP 5 kw.
 AMEDZOFE—Ch. 10. ERP 10 kw.
 BOLGATANGA—Ch. 6. ERP 5 kw.
 HAN—Ch. 11. ERP 5 kw.
 KISSI—Ch. 11. ERP 10 kw.
 JAMASI—Ch. 5. ERP 10kw.
 SUNYANI—Ch. 10. ERP 10 kw.
 TAMALE—Ch. 8. ERP 10kw.
 Hours of operation: 6:00-10:00 a.m., 5:00 p.m.-1:00 a.m. Mon.-Fri., 10:00 a.m.-1:00 a.m. Sat.-Sun. & holidays.

Rates: Peak 60 sec., 117,500; 45 sec., 94,000; 30 sec., 70,500; 15 sec., 47,000 (Cedis plus V.A.T.).
 Transmitters: 10.
 Low power repeaters: 9.
 Satellite earth stations: Transmit/receive, 2 in operation.

Gibraltar

(625-line standards, Systems B & G)
 Color: PAL System

Sets in use: 7,300
 Programs: One.
 Gibraltar Broadcasting Corp. GBC TV, Broadcasting House, 18 South Barrack Rd., Gibraltar. Tel. 79760.
 Personnel: E. C. Ellul, chairman; G. J. Valarino, general manager; J. Adambery, senior producer; J. Tewkesbury, senior engineer; R. Cartwright, senior presenter.
 GIBRALTAR—Ch. E-6. Transmitter 100 w, ERP 200 w. TV tape recording facilities & simulcast of BBC Prime. Started Oct. 1962.
 Hours of operation: 24 hours daily.
 Rates: Peak 30 sec., 60 (English pounds).
 Transmitters: One.
 Low power repeaters: 3.
 Satellite earth stations: Receive only, 2 in operation.

Greece

(625-line standards, Systems B & G)
 Color: PAL System & SECAM III System

Sets in use: 3,395,000 black & white; 2,625,000 color
 Programs: 3.
 Cable television service: 4 cable systems in operation serving Xanthi, Komotini & Athens.
 Elliniki Radiophonia-Tileorastis-ERT S.A., P.O. Box 60019, Aghia Paraskevi, 432 Mesoghion Avenue, 153 42 Athens/Greece. Tel. 600 66 00. Fax: 63 90 652. Telex: 21 60 66. Cable: RADIOSTATHENS.
 Personnel: Evgenios Giannakopoulos, president & managing director; Tassos Alexakis, deputy general director, ET-1; Panos Panajotou, general director, ET-2; Michalis Alexandridis, general director, ET-3; Akis Kossonas, general director, ERA; Polyxeni Kourti, finance director; Evi Demiri, director, international relations; Evangelia Piskera, public relations director; Vassilis Kostopoulos, director, legal services; Theophanis Kokossis, director, engineering & development; Menya Papadopoulou, director, news division, ET-1; Dimistris Chadzidimitriou, director, news division, ET-2.
 Hours of operation: ET-1, 07:50-01:00 Mon.-Sat.; 08:25-01:00, Sun.; ET-2, 11:55-01:30, Mon.-Sat.; 08:55-01:30, Sun.; ET-3, 16:00-00:00, weekly.
 Rates: 60 sec., 1,000-34,000 (drachmas).
 Transmitters: 36.
 Low power repeaters: ET-1, 815; ET-2, 415; ET-3, 110.
 Satellite earth stations: Belong to Greek Organization of Telecommunications (OTE) which is responsible for transmitting & receiving.

Greenland

(625-line standards, System B)
 Color: PAL System

Sets in use: 18,000
 Kalaallit Nunaata Radloa, H. J. Rinksvej 35, Box 1007, DK-3900 Nuuk. Tel. 21172. Fax: 24703.
 Personnel: Tens Lyberth, managing director; H. Jorgensen, head, technical department.

Guadeloupe

(625-line standards, System K)
 Color: SECAM System

Sets in use: 165,300
 Networks: 2.
 Societe Nationale de Radiodiffusion-Television, RFO, Leon Adam Technique, RFO/Guadeloupe, Morne Miquel BP 902, Pointe-a-Pitre 97190. Tel. 82 63 20.
 Personnel: Roger Surjus, director.
 POINTE-A-PITRE—Ch. 8. Transmitter, Pointe-a-Pitre, Arnouville, 100 w & 200 w. Started Dec. 1964.
 BASSE-TERRE LA CITERNE—Ch. 5. Transmitter, 2 kw, Mome a Louis, 500 w. Started Feb. 1966.
 Transmitters: One.
 Low power repeaters: 8.
 Satellite earth stations: One in operation.

Guatemala

(525-line standards, System M)
 Color: NTSC System

Sets in use: 560,808 black & white; 251,757 color
 Networks: 5; 1 national public, 4 commercial.
 Cable Television Service: 58 systems in operation serving 23,200 subscribers.
 Radio-TV Guatemala, S.A., TGV-TV, Apartado 1367. Tel. 9474-91/94; 9464-92. Fax: 9474-92. Telex: 5253 GU.
 Personnel: Maximiliano Kestler Farnes, president; Fernando Villanueva, vice president & sales manager; Carlos Alvarez, program & production manager; Edgar Sandoval, chief, technical department.
 U.S. Representative: Intercontinental Communications.
 GUATEMALA CITY—Ch. 3. Transmitter 12.5 kw, ERP 100 kw. TV tape recording facilities. Started May 1956.
 Hours of operation: 6:30 a.m.-midnight, daily.
 Rates: Peak 30 sec., 206 (U.S. dollars).
 Transmitters: 3.
 Repeaters: 5.
 Low-power repeaters: 35.
 Satellite earth stations: Transmit/receive, one in operation; receive only, one in operation.
 Televicentro Canal 7, TGVG-TV, 3a, Calle 6-24, Zona 9, Apartado Postal No. 1242. Tel. 62216.
 Personnel: Luis Rabbe, president; Jose Manuel Alvarez, sales manager; Carlos Lange, program chief; Mario Batres, chief engineer.
 GUATEMALA CITY—Ch. 7 (V-175.25, A-179.75). Transmitter 10 kw, ERP 108 kw. Started Dec. 1964.
 Hours of operation: 7:00-24:00, daily.

International TV Directory

Jamaica Broadcasting Corporation, JBC, 5 South Odeon Ave., P.O. Box 100, Kingston 10, Jamaica, W.I. Tel. 926-5620. Telex: 2218. All stations carry same program originating in Studio Centre, Kingston. TV tape recording facilities; OB facilities.

Personnel: Claude Robinson, general manager; B. C. (Tino) Barovier, deputy general manager & sales & marketing director; Gladstone Wilson, director, radio programs; Desmond Elliott, director, TV programs; Donat Buckner, director, TV production; Alma Blair, director, religious programming; Martin Darien, chief engineer, TV; Leslie Campbell, chief engineer, radio; Vernon Spencer, chief engineer, support services; Milton Phipps, financial controller; Lois Gayle, manager, public & international affairs; Norma Webb-Brown, corporation secretary.

HALF-WAY-TREE-KINGSTON: Ch. 11. ERP 1-kw.

Hours of operation: 5:30 a.m.-9:00 a.m., noon-midnight, Mon.-Thurs.; 5:30 a.m.-9:00 a.m., noon-1:00 a.m., Fri.; 5:30 a.m.-1:00 a.m., Sat.; 5:30 a.m.-midnight, Sun.

Rates: Peak 60 sec., 2,850; 45 sec., 878; 30 sec., 1,425; 15 sec., 713; 10 sec., 475 (Jamaica dollars).

Transmitters: 8.

Repeaters: One.

Low power repeaters: 3.

Satellite earth stations: Receive only, 2 in operation.

Japan

(525-line standards, System M)
Color: NTSC System

Sets in use: 10,000,000 black & white; 80,000,000 color

Programs: 7; 5 national commercial, 2 public.

Direct broadcasting satellite: 2. One each operated by NHK & Japan Satellite Broadcasting Inc.

Cable television service: Systems in operation serving 4,266,030 subscribers.

Japan Broadcasting Corp. (NHK), 2-2-1 Jinnan, Shibuya-ku, Tokyo 150-01. Tel. 81-3-3465-1111. Fax: 81-3-3469-8110. Telex: TK 22377; 24338. Cable: RADIONHK TOKYO. NHK is a public broadcaster, non-commercial, non-governmental, financed by receiving fees with 34 million households.

Board of Governors: Shochiro Kobayashi, chairman; Kii Nakamura, Dalzo Kusayanagi, Yutaka Ogata, Hiroshi Ogata, Yuriko Fukuda, Saburo Masuda, Kimikazu Matsuyama, Nakao Ishida, Sadao Fujino, Keiko Nakamura, Akira Aoki & Minoru Shioya.

Personnel: Mikko Kawaguchi, president; Yoshiro Nakamura, vice president; Shuichi Morikawa, general managing director & director general, engineering; Katsuji Ebisawa & Kazuo Nakamura, general managing directors; Ken Soga, Akira Saito, Morihisa Nakai, Hirobumi Kanno, Masayuki Arase & Naoyuki Kohno.

NHK General Bureaus: Washington Bureau: Room 706, 2030 M Street N.W., Washington, DC 20036. Tel. 202-828-5180. Fax: 202-828-4571. New York Bureau: 1177 Ave. of the Americas, 33rd Floor, New York, NY 10036. Tel. 212-704-9898. Fax: 212-704-4075. London Bureau: 4 Millbank Westminster, London SW1P 3JA. Tel. 71-393-8110. Fax: 71-393-0193. Bangkok Bureau: 6F MOT Bldg., Thai TV Ch. 9, 63/1 Rama 9 Rd., Bangkok 10310, Thailand. Bel-

jing Bureau: 7-2-53 Waijiao Gongyu, Jianguomenwai, Beijing. Tel. 532-1251. Fax: 532-2943. Seoul Bureau: KBS 4F, 18, Yoldo-Dong Youngdungpo-ku, Seoul. Sydney Bureau: c/o Beyond Communications Unit 14, 175 Gibbs St., Chatswood N.S.W. 2067, Sydney. Tel. 2-417-8473. Fax: 2-417-8474. Paris Bureau: 3 Rue de l'Arivee 75015, Paris. Tel. 1-4327-9899. Fax: 1-4322-7351. Moscow Bureau: U.L. Myaskovskogo 7 Moscow. Tel. 095-291-8566. Fax: 095-291-8820. Berlin Bureau: c/o ABC News Alt-Moabit 91D, 10559 Berlin. Tel. 30-3916091. Fax: 30-3935044.

Regional Headquarters: 3-43, Banba-cho, Higashi-ku, Osaka. Tel. 06-941-0431. 1-11-1 Higashi Sakura, Higashi-ku, Nagoya. Tel. 082-247-6161. 2-11-10, Ote-machi, Nakaku, Hiroshima. Tel. 0822-47-6161. 2-7 Chibajo-machi, Kumamoto. Tel. 0963-53-2151. 1-11-1 Nishikicho, Sendai. Tel. 0222-25-8811. 1-1, Oodori, Nishi, Chuo-ku, Sapporo. Tel. 011-251-0111. 5, Horinouchi, Matsuyama. Tel. 0899-41-4121.

Hours of operation: 6:00-24:00, daily.

Networks: 2.

Transmitters: 97.

Low power repeaters: 6,905.

The National Association of Commercial Broadcasters in Japan (Nippon Minkan Hoso Remmei), Bungei Shinju Bldg., 3-23, Kioi-cho, Chiyoda-ku, Tokyo 102. Tel. 03-3265-7481. Fax: 03-3261-2860.

Personnel: Koichiro Kuwata, president; Shigetaka Isaka, Kazuo Takahashi, Shichiro Murakami, vice presidents; Tsuneto Matsuzawa, executive director; Hisao Aoki, counsellor, international relations; Eisuke Shibasaki, secretary general.

Members, 175 companies (57 operating radio, 82 operating TV only & 36 operating both radio & TV) are commercial. TV: VHF—48 companies, 482 translators; UHF—69 companies, 6,824 translators.

Asahi National Broadcasting Co. Ltd., 1-1-1 Roppongi, Minato-ku, Tokyo 106. Tel. 3587-5111. Tokyo: Ch. 10, 50 kw. Kunio Ito, president; Yasubumi Hiyoshi, director, international relations.

Fuji Television Network Inc., 3-1 Kawada-cho, Shinjuku-ku, Tokyo 162. Tel. 3353-1111. Tokyo: Ch. 8, 50 kw. Hisashi Hieda, president; Juichi Maruo, deputy general manager, news division.

Nippon Television Network Corp., 14 Nibancho, Chiyoda-ku, Tokyo 102. Tel. 5275-1111. Tokyo: Ch. 4, 50 kw. Seiichiro Ujite, president; Haruo Kubo, director general, international operations.

Television Tokyo Channel 12 Ltd., 4-3-12 Toranomon, Minato-ku, Tokyo 105-12. Tel. 3432-1212. Tokyo: Ch. 12, 50 kw. Naomichi Sugino, president; Norihiro Shimamura, manager, international division.

Tokyo Broadcasting System Inc., 3-6 Akasaka, 5-chome, Minato-ku, Tokyo 107. Tel. 3584-3111. Tokyo: Ch. 6, 50 kw. Hirozo Isozaki, president; Toyonobu Ueda, president, international division.

Hours of operation: 5:30-26:00, daily. Tokyo, 24 hrs.

Rates: Peak hour, 3,800,000; peak 15 sec., 1,050,000 (yen).

Transmitters: 117.

Repeaters: 714.

Low power repeaters: 6,475.

Jordan

(625-line standards, Systems B & G)
Color: PAL System

Sets in use: 250,000

Programs: 4; 1 Arabic, 1 foreign, 1 educational and 1 space channel.

Jordan Radio and Television Corporation, P.O. Box 1041, Amman, Jordan. Tel. 773111-3; 777151; 638760; 638860; 638960. Commercial Department, Box 2398, Amman, Jordan. Tel. 642211; 642212.

Receives programs from neighboring countries.

Personnel: Radi Alkhas, director general; Ibrahim Shahzabah, director, television; Ali Abu-Kwaik, director, engineering; Lina Gress, director, international relations & training; Zeid Fareez, controller, general programs; Fatima Masri, head, program acquisition; Abdul Hafim Arabiyat, controller, general news; Awad Al-Zu'bi, director, administration & finance; Waleed Sinnaou, acting director, commercial department.

Hours of operation: 3:00 p.m.-midnight, Sat.-Thurs.; 10 a.m.-midnight, Fri.

Rates: Peak 60 sec., 530; 45 sec., 480; 30 sec., 430; 15 sec., 330 (dinars).

Transmitters: 10.

Repeaters: 30.

Low power repeaters: 104.

Satellite earth stations: 4 in operation.

Kampuchea

(625-line standards, System B)
Color: PAL System

Sets in use: 200,000 black & white; 300,000 color

Networks: One.

Direct broadcasting satellite: Planned, estimated completion 1997.

Voice of the Kampuchean People, Television of Cambodia (CTV), No. 19 Rd. 242, Phnom Penh. Tel. 2 4449; National Radio, Rue 106, Bd. Acharmien. Tel. 2 3369.

Personnel: Mao Ayuth, director general, TVK (national TV); Vann Seng Ly, director general, national radio; Tan Yan, deputy director general, national radio; Him Suong, director, TV; Kem Kunnawath, director, news & information; Chan Thy, artistic director; Uy Thuon, technical director; Sam Sarin, program director.

BATTAMBANG—Ch. 7. ERP 10 w.

KOMPONG CHAM—Ch. 10. ERP 10 w.

KOH KONG—Ch. 6. ERP 10 w.

KOMPONG SOM—Ch. 6. ERP 10 w.

PHNOM PENH—Ch. 7. Transmitter 10 kw, ERP 100 kw (radius of 100 km). Started on Ch. 8 in Jan. 1962. Began color broadcasts in June 1986. Broadcasting in Essal. Ch. 9. ERP 1 kw.

Hours of operation: 4 hrs., 7 days a week.

Rates: Peak hour, 108,000; 30 sec., 900 (riels).

Transmitters: One

Low power repeaters: 5.

Satellite earth stations: Transmit/receive, one in operation.

Kenya

(625-line standards, System B)
Color: PAL System

Sets in use: 300,000 black & white; 200,000 color

Kenya Broadcasting Corp. (K.B.C.), P.O. Box 30456, Nairobi. Tel. 334567.

Personnel: P. O. Okundi, managing director; S. M. Anabwani, deputy managing director; W. I. Ikapel, corporation secretary; J. Mungai, marketing manager; B. M. Muinde, assistant manager, TV technical services; J. P. Thiong'o, assistant manager, radio technical services; K. Maritim, editor-in-chief; G. A. Ayieko, senior principal technical officer, TV; A. K. Kabutha, senior principal technical officer, radio; D. K. Githua, principal technical engineer, radio; W. Mugwe, controller of TV programs; I. Mwakesi, controller of radio programs; C. Opiyo, chief TV news editor; F. Omasete, chief radio news editor; R. Ole Masilaaya, chief news editor; Greg Adamo, controller, TV programs (Mombasa).

MAZERAS—Ch. 6. ERP 10 kw.

NAIROBI—Ch. 4. ERP 10 kw. Started Oct. 1962.

NYAMBENE—Ch. 11. ERP 10 kw.

NYERI—Ch. 10. ERP 10 kw.

TIMBOROA—Ch. 2. ERP 10 kw.

Hours of operation: 16:00-24:00 weekdays; 12:00-24:00 weekends & public holidays.

Rates: Peak 60 sec., 11,250; 45 sec., 9,475; 30 sec., 7,500; 15 sec., 4,500 (Kenyan shillings).

Transmitters: 2.

Repeaters: 3.

Satellite earth stations: Transmit/receive, one in operation.

Korea

(525-line standards, System M)
Color: NTSC System

Sets in use: 3,000,000 black & white; 7,100,000 color

Networks: 3; one educational, 2 commercial.

Cable television service: 1 system; 10,000 homes passed.

Direct broadcasting satellite: Planned, estimated completion 1996.

Korean Broadcasting System, KBS-TV, HLCK, 18 Yoido-dong, Youngdungpo-gu, Seoul 150-790, Korea. Tel. 781-1000; International Relations: 781-2400; 781-2477; 781-2423; 781-2424. Telex: KBSKB K24599; KBSKA K28220 (News). Cable: KBS SEOUL.

Personnel: Suh-Young Hoon, president; Kim Doh-Jin, managing director, corporate planning & international relations; Sohn Young-Ho, managing director, radio & TV; Bae Hak-Chul, managing director, KBS news & sports; Cho Chan-Kil, managing director, broadcast operations & engineering; Kim Hak-Young, managing director, audience relations & promotion; Yoon Hyuck-Ki, managing director, finance & treasury; Lee Jung-Suk, general manager, SORTO; Park Basic, director, international relations; Choi Dong-Ho, manager, international relations & ABU/EBU liaison officer.

SEOUL—Ch. 7. ERP 457.1 kw. Ch. 9. ERP 111.2 kw. 24 regional stations. TV tape recording facilities. Started Dec. 1961. Began color transmission 1980; stereo broadcasts 1985.

Rates: Peak 1 hour, 41,780; 30 sec., 4,640 (U.S. dollars).

Transmitters: 81.

Low power repeaters: 422.

Satellite earth stations: Transmit/receive, 2 in operation.

Munhwa Broadcasting Corp. No. 31, Yoido-dong, Youngdungpo-gu, Seoul 150-728, Korea. Tel. 784-2000. Fax: 82-2-782-3094; 82-2-789-2851. Telex: MBC NEWS K22203. Cable: MBC HMKV Seoul. TV tape recording facilities. Started Aug. 1969.

Personnel: Sung-Koo Kang, president & chief executive officer; Min-Shik Kim, senior executive managing director; Khee-Chu Kim, auditor; Yun-Heun Lee, executive managing director, planning & coordination; In-Tae Cha, executive managing director, programming; Young-Koo Kang, executive managing director, news & sports; Chang-Ung Youk, executive managing director, production; Chong-Hwan Kim, executive managing director, operations & engineering; Myung-Ho Chang, executive managing director, administration & finance; Young-Bok Kim, director, international relations & ABU/EBU liaison officer.

SEOUL—Ch. 11. ERP 326.6 kw.

Hours of operation: 6:00-10:00 a.m. & 5:30 p.m.-12:00 a.m., weekly.

Rates: Peak 30 sec., 6,478,300 (Korean won).

Transmitters: 20.

Repeaters: 12.

Low power repeaters: 159.

People's Democratic Republic of Korea (North Korea)

(625-line standards, System D)
Color: PAL System

Sets in use: 500,000

PYONGYANG—Government operates eleven stations.

Transmitters: 11.

Note: No additional information available.

Kuwait

(625-line standards, Systems B & G)
Color: PAL System

Sets in use: 8,000 black & white; 820,000 color

Programs: 2.

Kuwait Television, Ministry of Information, P.O. Box 193, Safat-13002, State of Kuwait. Tel. 2415300-2415350. Cable: AL-IRSHAD.

Personnel: H. E. Jaber Mubarak Al-Hamad Al-Sabah, Minister of Information; Abdulaziz Mohammad Ja'afar, under secretary, Ministry of Information; Jawad A. Al-Mazeedi, director, engineering; Majeed Mohammad Baghdadi, chief engineer, Kuwait television.

FAILAKA—Ch. B & Ch. 10. ERP 670 kw. Ch. 6. ERP 1.4 kw (experimental).

KUWAIT CITY—Ch. 24 & Ch. 39. ERP 12 kw.

MUTLAA—Ch. 5. ERP 1000 kw. Ch. 12. ERP 1000 kw. Ch. 45 & Ch. 47. ERP 4000 kw.

RAWDATAIN—Ch. 6. ERP 1500 kw.

TV tape recording facilities. Began color telecasting March 1973.

Hours of operation: 112 hours per week; 8 extra hours per day from June to mid-Sept.

Rates: Peak 30 sec. rate, 525 (dinars).

Transmitters: 18.

Low power repeaters: 2.

Satellite earth stations: Transmit/receive, 4 in operation; receive only, 4 in operation.

Note: Current information not available.

Laos

(System B)
Color: PAL System

Lao National TV, B.P. 310, Vientiane. Tel. 4475.

Note: Additional information not available.

Latvia

(Systems D & K)
Color: SECAM System

Sets in use: 100,000 black & white; 880,000 color

Latvijas Valsts Televizija, 3 Zakusalas Emb., LV1509 Riga. Tel. 371 2 200314. Secretariat; 371 2 200688, International Relations. Fax: 371 2 200400.

Personnel: Imants Rakins, director general; Ilmars Muul, deputy director general; Daina Ostrovska, deputy director general, programme issues; Inese Vitkus, head, international relations.

Lebanon

(625-line standards, Systems B & G)
Color: SECAM System

Sets in use: 200,000 black & white; 1,500,000 color

Networks: 3.

Radiodiffusion Libanaise, Ministère de l'Information, Beirut, Lebanon. Tel. 346880. Telex: 20786. Cable: Radioliban.

Personnel: R. Fouad Hamdan, director, broadcasting; Louis Rizk, chief, technical department; Nizar Mikati, chief, programs department; Antoine Aoun, chief, cabinet; Faouzi Fehmy, chief, public relations section.

Tele-Liban S.A.L., P.O. Box 11-5054, Beirut, Lebanon. Tel. 450 100; 300 360. Telex: 20923 TELEAD LE. Fax: 457 251. Cable: Tele-Liban Beirut. TV tape recording facilities.

Personnel: Georges Skaff, chairman & president; Mohammad Karime, assistant general manager, technical & administrative affairs; Alfred Barakat, assistant general manager, programs & production; Salim Tabet, administrative manager; Elias Abou Karam, technical manager; Khalil Moussallem, internal audit manager; Elias Zoghbi, manager, chairman's bureau; Arafat Hijazi, manager, news bulletin; Georges Najjar, assistant financial manager; Antoine Ramia, general secretary; Maha Salma, Jeanne Massaad, public relations.

Rates: Peak hour, 10,500; peak 30 sec., 5,800 (Lebanese pounds).

Transmitters: 7.

Low power repeaters: 1.

Lesotho

(System I)
Color: PAL System

Lesotho Television, Box 36, Maseru. Tel. 323561. Fax: 310003.

Personnel: T. Ntasane.

Note: Additional information not available.

Liberia

(625-line standards, System B)
Color: PAL System

Sets in use: 43,000 black & white; 16,000 color

Networks: One.

The Liberian Broadcasting System, LBS, P.O. Box 594, 1000 Monrovia, 10 Liberia. Tel. 271250.

Personnel: Alhaji G. V. Kromah, director general; J. Eustace Smith, deputy director general, broadcasting; Wellington Toh, deputy director general, administration; Jerome Davis, director, rural communications network; Peter K. Awadjie, comptroller; Isaac Wesley, chief engineer; Ayodele Weah, assistant director general, administration; Aaron K. Paye, assistant director general, planning & research; Tommy Raynes, assistant director general, radio; David Washington, assistant director general, TV.

U.S. Representative: Intercontinental Services Ltd., 183 Madison Ave., New York, NY 10016. Tel. 212-679-3910.

United Kingdom Representative: Pearl & Dean International Advertising Ltd., 27 St. John Square, London EC1 M4BA. Tel. 01253-8197. Telex: 264123. Cable: INTERADS London.

BUCHANAN—Ch. 11. ERP 21 kw.

GBARNGA—Ch. 5. ERP 23 kw.

MONROVIA—Ch. E-6 (V-182.25, A-187.75). Transmitter 1 kw, ERP 5.75 kw. Started Jan. 1964. TV tape recording facilities. Ch. 8. ERP 68 kw.

TUBMANBURG—Ch. 10. ERP 25 kw.

Hours of operation: 18:00-24:00, Mon.-Fri.; 14:15-24:00, Sat., Sun.

Rates: Peak hour, 456; 30 sec., 330 (U.S. dollars).

Transmitters: 5.

Libyan Arab Republic

(625-line standards, System B)
Color: SECAM System

Sets in use: 360,000

People's Revolutionary Broadcasting Corp. Television, P.O. Box 333, Tripoli. Tel. 32451. Telex: 20010.

Personnel: Yousef Debrri, secretary general; Rajab El Saliheen Ahmed, deputy director general; Mohamed Mustafa Ibrahim, director, administration; Abdulla El Mhuri, director, public relations; Amer Oun, director, planning; Amar El Mahjoob, director, technical department; Ibrahim Sakah, director, program department; Soliman El Azabi, director, news department; Mustafa Hudidan, director, finance department.

Transmitters: 12.

Low power repeaters: 2.

Satellite earth stations: in operation.

Lithuania

(Systems D & K)
Color: SECAM System

Sets in use: 385,000 black & white; 1,074,000 color.

Lietuvos Radijas Ir Televizija, S. Konarskio 49, LT-2674 Vilnius. Tel. 263383. Fax: 3702 263282.

Personnel: Saulius Sondeckis, TV director; Arturas Baublys, director, international relations; Romas Mironas, head, advertising.

Transmitters: 7.

Low Power Repeaters: 9.

Luxembourg

(625-line standards, Systems B, G & L)
Color: SECAM & PAL Systems

Sets in use: 10,000 black & white; 90,000 color

Networks: 1.

Direct broadcasting satellite: Planned, estimated completion 1992.

Cable television service: 150 systems in operation, serving approximately 75,000 subscribers.

Note: Additional sets in neighboring Belgium, France, Germany & Netherlands receive RTL programs.

CLT Multi Media, 45, Boulevard Pierre Frieden, L-1543 Luxembourg-Kirchberg. Tel. 42142-1. Fax: 42142-2760.

Personnel: Comte Jean-Pierre de Launoit, president; Gaston Thom, vice-president; Michel Delloye & Jacques Rigaud, deputy administrators; Remy Sautter, director, radio; Ferdinand Kayser, director, TV; Jacques Neuen, general secretariat; Dan Arendt, finance director; Jean Stock, president, CLT USA.

LUXEMBOURG—Ch. 49. 30 kw.

VILLA LOUVIGNY—Ch. 7. 100 kw; Ch. 21. 1000 kw; Ch. 27. 1000 kw. TV tape recording facilities. Started Jan. 1955.

Hours of operation: 12:00-13:30 p.m. & 5:30-11:00 p.m., Mon.-Tues. & Thurs.-Fri.; 12:00-13:30 p.m. & 5:00-11:00 p.m., Wed. & Sat.; 12:00-2:30 p.m. & 5:00-11:00 p.m., Sun.; 12:30-1:30 p.m., Mon.-Sat.

Rates: Peak 30 sec., 240,000 (Luxembourg francs).

Transmitters: 4.

Satellite earth stations: Transmit/receive, 2 in operation; receive only, 18 in operation.

Macau

(625-line standards, System I)
Color: PAL System

Sets in use: 500 black & white; 30,000 color

Networks: 2.

Teledifusao de Macau, SARL, 157-A Rua Francisco Xavier Pereira, Macau.

Personnel: Maria do Carmo Figueiredo, chairman of executive committee; Jose Nunes Egreja, executive director.

MACAU—Ch. 30. ERP 15 kw; Ch. 32. ERP 2.5 kw.

Rates: Peak 30 sec., 4,500 (patacas).

Transmitters: 2.

Low power repeaters: 2.

International TV Directory

Satellite earth stations: Transmit/receive, one in operation; receive only, 2 in operation.

Macedonia

(Systems B & H)
Color: PAL System

Makedonska Radiotelevizija (MKRTV) Bulvar Goce Delcev bb, 91000 Skopje, Tel. 117301; 112200; 226400; 236839 (radio). Fax: 225520; 111821 (radio). Telex: 51157.

Personnel: Tihomir Ilievski, director general, S. Casulev, director, radio; S. Trajkovski, director, TV; Branko Georgiev, technical director; Ljube Georgievski, chief engineer, radio.

Democratic Republic of Madagascar

(625-line standards, System K)
Color: SECAM System

Sets in use: 50,000 black & white; 30,000 color

Radio Television Matagasy, RTM, BP 442, Antananarivo, Madagascar. Tel. 223 81; 217 45.

Personnel: Simon Andriamialison, director; Joachim Andrianarisoa, deputy; Louis Rasamoelina, news manager; Jean Paul Razafimanantsoa, public relations manager; Hanta Rabesandratana, program manager; Niry Rakotondramala, production manager; Dieudonne Ramanamirija, chief engineer.

Transmitters: 2.

Low power repeaters: 30.

Madeira Islands

(See Portugal)

Malaysia

(625-line standards, System B)
Color: PAL System

Sets in use: 520,000 black & white; 2,823,000 color

Networks: 3.

Direct broadcasting satellite: Planned.

Television Malaysia, Dept. of Broadcasting, Angkasapuri, 50614 Kuala Lumpur, Malaysia. Tel. Kuala Lumpur 2745333. Telex: MA 31383 (TV). Fax: 603-230-4735.

Programs are transmitted in four languages: Bahasa Malaysia, English, Mandarin and Tamil.

Personnel: Jaafar Kamin, director general; Tamimuddin A. Karim, deputy director general, programming; Lee Tian Chew, deputy director general, engineering; Ismail Mohd Jah, managing director, programs; Haji Zahari Saad, director, news/current affairs; Haji Abdullah Ghani Ismail, director, TV; Yap Swee Choon, director, radio; Madzhi Johari, director, IPTAR; Abd. Aziz Wok, director, Sabah; Salleh Pateh Akhir, director, Sarawak; Abdul Aziz Abas, director, northern region; Azhar Haji Ahmad, director, southern region; Baharin Tahir, director, eastern region.

Hours of operation: Network I—16:00-24:00, Mon.-Wed.; 12:00-24:00, Thurs.; 7:50-24:00, Fri.-Sun. Network II—17:00-24:00 Mon.-Thurs.; 14:00-24:00 Fri.-Sun.

Rates: Peak 60 sec., 15,100; peak 30 sec., 7,700 (Malaysian ringgits).

Transmitters: 30.

Repeaters: 5.

Low power repeaters: 14.

Satellite earth stations: Transmit/receive, 4 in operation; receive only, 5 in operation.

Sistem Televisyen Malaysia Berhad (TV3), Box 11124, 50736 Kuala Lumpur, Malaysia. Tel. 2743111. Fax: 2748896. Telex: STMB MA 33014.

Studio: Sri Pentas, No. 3, Persiaran Bandar Utama, 47800 Petaling Jaya, Kuala Lumpur.

Personnel: Dato Mohd Noor Azam, chairman; Khalid Hj. Ahmad, managing director; Md Yunus Said, director of operation; Mohd Radzi Mohd Noor, general manager, corporate affairs; Amiruddin Zainal Abidin, sales manager; Ahmad Puad Onah, news & sports manager; Ahmad Nordin Mohammad, finance manager; Johari Amat, human resource manager; Azhar Borhan, entertainment manager; Zubaldah Aziz Lembke, presentations manager; Mohd Redzwan Yahya, research information services manager; Rahmat Abd. Kadir, general manager, engineering services; Khalil Mohd Zain, general manager programme.

BUKIT FRASER Ch. 5. Transmitter 3 kw. Started Oct. 12, 1991.

BUKIT ISTANA Ch. 11. Transmitter 3 kw. Started Sept. 25, 1992.

BUKIT KANADA Ch. 6. Transmitter 3 kw. Started Sept. 10, 1992.

GENTING HIGHLANDS Ch. 29. Transmitter 30 kw. Started Dec. 24, 1988.

GUNUNG RAYACH. 33. Transmitter 1 kw. Started Dec. 1, 1993.

IPOH Ch. 11. Transmitter 10 kw. Started Nov. 1, 1985.

JELEBU Ch. 21. Transmitter 3 kw. Started Oct. 21, 1991.

JOHOR BHARU Ch. 26. Transmitter 30 kw. Started Nov. 1, 1985.

KEDAH PEAK Ch. 29. Transmitter 30 kw. Started March 15, 1986.

KOTA BHARU Ch. 27. Transmitter 30 kw. Started Dec. 1, 1987.

KOTA KINABALU Ch. 29. Transmitter 30 kw. Started Nov. 22, 1991.

KUALA DUNGUN Ch. 27. Transmitter 3 kw. Started Dec. 1, 1987.

KUALA LUMPUR Ch. 12. Transmitter 10 kw. Started June 1, 1984.

KUALA TERENGGANU Ch. 11. Transmitter 1 kw. Started Nov. 1, 1987.

KUANTAN Ch. 11. Transmitter 40 kw. Started Nov. 1, 1987.

KUCHING Ch. 12. Transmitter 10 kw. Started Aug. 31, 1988.

MACHANG Ch. 11. Transmitter 1 kw. Started Sept. 3, 1988.

MOUNT OPHIR Ch. 12. Transmitter 10 kw. Started Nov. 1, 1986.

SANDAKAN Ch. 1. Transmitter 10 kw. Started Nov. 22, 1991.

SIBU Ch. 11. Transmitter 10 kw. Started Dec. 26, 1988.

TAIPING Ch. 41. Transmitter 2 kw. Started June 15, 1988.

TAMPIN Ch. 23. Transmitter 3 kw. Started June 1, 1988.

TAWAU Ch. 12. Transmitter 10 kw. Started Nov. 25, 1991.

Rates: Peak 30 sec., Filmet/Video: \$6,900.

Transmitters: 23.

Repeaters: 2.

Satellite earth stations: One in operation.

Maldives

(625-line standards, System B)
Color: PAL System

Sets in use: 770 black & white; 5,833 color
Networks: One.

TV Maldives, Buruzmagu, Male 20-04, Republic of Maldives.

Personnel: Ibrahim Manik, director general, broadcasting; Hussain Mohammed, director, programming; Esa Ibrahim, senior engineer.

MALE—Ch. E-7. Transmitter 1 kw, ERP 11.75 kw.

Rates: 30 sec., 45 (rufiyas).

Transmitters: One.

Satellite earth stations: Receive only, 2 in operation.

Mali

(System K)
Color: SECAM System

Radio/Diffusion Television du Mali, B.P. 171, Bamako. Tel. 224727; 224621.

Transmitters: One.

Malta

(625-line standards, System B)
Color: PAL System

Sets in use: 23,651 black & white; 132,475 color

Programs: One.

Cable television service: Operated by Melita Cable Malta.

Radio Television Malta, 75, St. Luke's Road, G'Mangia MSD 09, P.O. Box 82, Valletta, Malta. Tel. 249060; 225051. Fax: 244601. Telex: MW 1443.

Personnel: Manni Spiteri, chairman; Roland Fiamini, managing director; Charles Arrigo, director, international relations; T. Portuguese, director; D. Cristina, director.

WARDAMANGA—Ch. E-10 (V-210.25, A-215.75). Transmitter 2 kw, ERP 10 kw. Started Sept. 1962.

Hours of operation: 07:30-13:30; 16:00-24:00, Mon.-Fri.; 08:00-24:00, Sat.-Sun.

Rates: Peak 30 sec., 365 (U.S. dollars).

Transmitters: One.

Satellite earth stations: Transmit/receive, 4 in operation.

Martinique

(625-line standards, System K)
Color: SECAM System

Sets in use: 53,000

Programs: 2.

Telediffusion de France, TDF, Immenble RCI Zone Industrielle, 97232 Le Lamentin Cedex 2, Martinique, French West Indies. Tel. 51.16.93.

Personnel: Jacques Riedweg, chief of district.

FORT de FRANCE—Ch. K-23, Ch. 26.

MARTINIQUE—Ch. K-4. Transmitter 0.5 kw; Ch. K-41. ERP 2 kw.

Transmitters: 2.

Repeaters: 2.

Low power repeaters: 10.

Mauritius

(625-line standards, System B)
Color: SECAM System

Sets in use: 85,000 black & white; 25,000 color

Mauritius Broadcasting Corp., MBC-TV, Broadcasting House, 1 Louis Pasteur St., Forest-Side, Mauritius. Tel. 6-5000-3. Telex: IW 4230 Maubroad.

Personnel: D. Suraj Bali, director general; Anil Suraj Bali, deputy director general; Manda Boollel, general program organizer; Purmanand Ramlackhan, Indian program organizer; Subash Jepakul, financial controller; Herbert St. Lambert, chief engineer; Trilock Dwarka, head of news; Bhimod Vithaldas, acting head of film unit; Bijaye Coomar Madhou, head, current affairs & documentaries; Bapnaya Mullah, secretary; Yan Jankoo, public relations officer; Guy Dupuch, literary, artistic & musical organizer.

CUREPIPE—Ch. E-4. Transmitter 5 kw, ERP 15 kw. Started Feb. 1965. Low-power repeaters on Ch. E-7, E-9, E-12.

Hours of operation: 16:00-23:00, daily; 9:30-23:00, Sat.; 10:00-23:00, Sun.

Rates: Peak hour, 12,000; 30 sec., 830 (Mauritian rupees).

Transmitters: 7.

Low power repeaters: 3.

Satellite earth stations: One

Mexico

(525-line standards, System M)
Color: NTSC System

Sets in use: 18,330,000 black & white; 19,200,000 color

Networks: 11; 6 national, 5 regional.

Direct broadcasting satellite: Planned (Morelos III).

Cable television service: Approximately 100 systems serving 532,249 subscribers.

Note: Stations listed originate programming; all others are repeaters.

Television Azteca, S.A. de C.V. (formerly Imevision), Periferico Sur No. 4121, Fuentes del Pedregal, 14141 Mexico D.F., Mexico. Tel.: 4201313. Fax: 4201308.

Personnel: Ricardo B. Salinas, chairman & chief executive officer; Jose Ignacio Suarez, president & chief operating officer; Moises Saba Masri, president; Jose Ignacio Morales, vice president, finance & chief financial officer; Gustavo Guzman, vice president, sales; Jorge Mendoza Garza, vice president, communications & public affairs; Victor Hugo O'Farril, associate director general/production; Francisco Borrego, general counselor; Marcel Vinay, program acquisitions director; Jose Ramon Fernandez, sports director; Maribel Diaz, news director; Carlos Bukantz, operations director; Jaime Pontones, promotion director; Guillermo Zublaur, programming director; Emilio Manzur, transmissions director.

Radiodiffusion Francaise D'Outre Mer, RFD, P.O. Box 327-3, Noumea. Tel. 274327. Fax: 281252.

Personnel: Fred Jouhaud, manager.
NOUMEA—Ch. K-6. Transmitter 50 watts. Started Oct. 1965.

Transmitters: One.
Low power repeaters: 22.

New Zealand

(625-line standards, Systems B & G)
Color: PAL System

Sets in use: 2,000 black & white; 1,650,000 color
Networks: 2.

Television New Zealand Ltd., 100 Victoria St. West, P.O. Box 3819, Auckland, New Zealand. Tel. 377 0630. Fax: 375 0979

Personnel: Norman Geary, chairman; Brent Harman, group chief executive; Darryl Dorington, deputy group chief executive; Graeme Wilson, managing director, TVNZ Television; Tony Gray, chief financial officer; Rod Cornelius, group director; Mike Lattin, director, programs; Michael Stedman; director, natural history; Shaun Brown, acting director, news & current affairs; John Knowles, director, sports; Neville Lane, controller, engineering; Aline Sandilands, general manager, public relations; Noel Vaultier, company secretary & general counsel; Bruce Wallace, group director; Doug Northey, group director.

TVNZ operates two television networks—TV One, transmitted from Avalon television complex in Lower Hutt, near Wellington & TV 2, transmitted from Auckland studios. Both networks are operated by Television New Zealand Ltd.

Hours of operation: TV One & TV 2 24 hours daily.
Rates: Peak 30 sec., 3,500-9,000 (regional), 11,000-14,000 (national) (New Zealand dollars).

Transmitters: 60.
Low power repeaters: 810.
Satellite earth stations: Transmit/receive, 5 in operation.

TV3, Private Bag 92626, Symonds St., Auckland. Tel. 77 9730. Fax: 302 2321.

Personnel: Gerry Smith, director, engineering & operations.
Transmitters: 2.

Nicaragua

(525-line standards, System M)
Color: NTSC System

Sets in use: 2,000,000 black & white; 1,500,000 color
Networks: 1.

Sistema Nacional de Television, Managua D.N., Nicaragua. Tel. 660028; 660879. Telex: 1226 SNTV.

Personnel: Mario Amador, director general; Julio Perez, news director; Manuel Molina, program director; Juan B. Prado, technical director; Ernesto Barahona, administrative director; Jorge Blanco, production director.

ESTELI—Ch. 9. Transmitter 1 kw.
JINOTEGA—Ch. 9. Transmitter 1 kw.
LA TRINIDAD—Ch. 9. Transmitter 100 w.

MANAGUA—Ch. 6. Transmitter 25 kw, ERP 150 kw. Started Dec. 1961. Ch. 2 (Commercial). Transmitter 20 kw, ERP 100 kw.

Started Nov. 1968. TV tape recording facilities.
MATAGALPA—Ch. 9. Transmitter 100 kw.
SAN JUAN DEL SUR—Ch. 9. Transmitter 100 w.
SOMOTO—Ch. 9. Transmitter 1 kw.

Hours of operation: Ch. 6. 4:00-11:00 p.m., Mon.-Fri.; 9:00 a.m.-11:00 p.m., Sun; Ch. 2. 5:00-11:00 p.m., Mon.-Fri.; noon-11:00, Sun.

Rates: Peak hour, 500; 30 sec., 60 (U.S. dollars).

Transmitters: 3.
Low power repeaters: 6.
Satellite earth stations: Transmit/receive, 2 in operation; receive only, 2 in operation.

Niger

(625-line standards, System K)
Color: SECAM System

Sets in use: 20,000 black & white; 15,000 color
Networks: One.

Office de Radiodiffusion Television du Niger, DRTN, B.P. 361, Niamey. Tel. 72 22 72. Telex: 5229 NI.

Voix du Sahel (Radiodiffusion Sonore), B.P. 361, Niamey. Tel. 72 22 72.

Tele Sahel (Television Nationale), B.P. 309, Niamey. Tel. 72 31 53.

Personnel: Abdou Souley, director general; Issouf Zoudi, technical director; Yacouba Mayaki, director, TV; Adamou Mamare, director, radio.

Hours of operation: 7:30-12:30 & 15:30-18:30.

Rates: Peak 30 sec., 110,000 (CFA francs).
Transmitters: 11.

Low power repeaters: 8.
Satellite earth stations: Transmit/receive, 5 in operation; receive only, 5 in operation.

Nigeria

(625-line standards, System B)
Color: PAL System

Sets in use: 4,150,000 black & white; 1,600,000 color

Networks: One.
Direct broadcasting satellite: Planned.

Nigerian Television Authority, NTA, Television House, Ahmadu Bello Way, Victoria Island, Private Mail Bag 12036, Lagos, Nigeria. Tel. 01-615154; 01-615949; 01-614900. Telex: 22536. Cable: NIVISION. Began operation 1959.

Personnel: Shyngle Wigwe, director general, NTA Directors: Alhaji Saka Fagbo, commercial; Mallam Kere Ahmed, corporate affairs; Isaac Wakombo, engineering; Mallam Yaya Abubakar, news; Dr. Victoria Ezeokoli, programs; Patrick Iyohugh, national productions; Alhaji Abdulrahman Micika, Abuja project; Godwin Ugwu, special duties; Sulemonu Momodu, finance.

Rates: Peak hour, 55,000; 60 sec., 6,000; 30 sec., 4,125 (naira).
Transmitters: 39.
Repeaters: 33.
Low Power repeaters: One.
Satellite earth stations: Transmit/receive, 23 in operation.

Norway

(625-line standards, Systems B & G)
Color: PAL System

Sets in use: 21,984 black & white; 1,504,123 color
Programs: One.

Direct broadcasting satellite: Tele-X, D-MAC
Cable television service: Over 100 systems in operation serving approximately 40% of population.

Norsk Riksringkasting, NRK, Bjornstjerne Bjornsons Plass 1, 0340, Oslo, Norway. Tel. 22 45 90 50. Telex: International Relations—76820 nrull n. Fax: 22 45 74 40. Eurovision Office—71794 tvp n. Fax: 22 45 72 52.

Began operation Aug. 1960. All transmitters carry same program. Main studios in Oslo & regional studios in Alesund, Bergen, Bodo, Elverum, Forde, Karasjok, Kristiansand, Lillehammer, Porsgrunn, Stavanger, Tromso, Trondheim & Vadso have tape recording facilities; Bergen, Trondheim & Tromso have production equipment & studios; most others have at least ENG production facilities.

Personnel: Einar Forde, director general; Olav Nilssen, deputy director; Jan Erik Larsen, director, finance & administration; Hanne Lochstor, director, information & public relations; Geir Jan Sundal, technical director; Eise Holthe Moll, director, personnel; Harald Boe, director, regional services; Kent Nilssen, director, TV programs; Tor Fuglevik, director, radio programs.

Transmitters: 48.
Low power repeaters: 2,550.
Satellite earth stations: Transmit/receive, one in operation.

Oman

(625-line standards, Systems B & G)
Color: PAL System

Sets in use: 2,750,000 color
Networks: One.
Direct broadcasting satellite: Planned.

Directorate General TV, Ministry of Information, P.O. Box 600 Muscat, Postal Code 113, Sultanate of Oman. Tel. 603222. Fax: 605032. Telex: 5265 INFORM ON. TV tape recording facilities.

Personnel: Ghazi Al-Zidjali, director general, TV; Ali Abdulla Al-Mujhni, director general, radio; Hamad Yahya Al-Kindy, director general, technical affairs, TV & radio; Nasir Seif Al-Wadhahi, chief engineer, TV studios; Dr. Aboud Hamed Al-Sawafy, chief engineer, radio; Fathiya Mubarak Al-Hinal, director, foreign services.

Hours of operation: 8:30-1:00, approx., daily.
Transmitters: 15.
Low power repeaters: 36.
Satellite earth stations: Transmit/receive, 6 in operation.

Pakistan

(625-line standards, System B)
Color: PAL System

Sets in use: 1,292,785 black & white; 696,115 color
Programs: One.

Pakistan Television Corp. Ltd., Constitution Ave., Box 1221, Islamabad, 44000 Pakistan. Tel. 822194-822195; 828651-828655; 819041-819045; 810951-810953. Telex: RP-5833. Fax: 823406. Cable: PAKTEEVEE.

Personnel: Haji Muhammad Akram, chairman; Ahmed Hassan Sheikh, managing director; Fazal Kamaal, director, educational TV; Mutee-Ur-Rahman, director, finance; Akhtar Mahmood Dad, director, engineering; Majid Khan, director, sports; Zaheeruddin Bhatti, director, international relations; Nisar Hussain, director, current affairs; Mumtaz Hamid Rao, director, news; Zaman Ali Khan, director, academy; Muhammad Nisar Hussain, director, programmes; Abdul Karim Baloch, general manager, Islamabad; Amir Imam, general manager, Karachi; S. M. Anwar, general manager, Lahore; Akhtar Vigar Azim, general manager, Peshawar; Muhammad Arbab Khan, general manager, Quetta; Shaukat Pervaiz, general manager, educational TV.

ISLAMABAD—Ch. 8. ERP 180 kw. Akhtar Vigar Azim, general manager.

KARACHI—Ch. 4. ERP 80 kw.

LAHORE—Ch. 5. ERP 400 kw. Rafiq Ahmad Warraich, general manager.

PESHAWAR—Ch. 10. ERP 170 kw. Muhammad Arbab Khan, general manager

QUETTA—Ch. 5. ERP 125 kw. Mustafa Kamal Mandokhel, general manager.

Hours of operation: 17:30-23:30 approx., Sat.-Thurs.; 16:30-23:30, Fri.

Rates: Peak one hour, 235,660; peak 30 sec., 14,530 (rupees).

Transmitters: 5.
Low power repeaters: 25.
Satellite earth stations: Transmit/receive, 2 in operation; receive only, 2 in operation.

Panama

(525-line standards, System M)
Color: NTSC System

Sets in use: 250,000 black & white; 320,000 color.

Networks: 6; 3 commercial, 3 non-commercial.

Direct broadcasting satellite: Planned.
Cable television service: 1 system in operation serving 8,000 subscribers.

Corporación Panamena de Radiodifusion S.A., RPC-TV, P.O. Box 1795, Panama, 1 Panama, R.P. Tel. 25-0160. Telex: 368622 EREPECE.

Personnel: Fernando Eleta, president; Lloyd O'Meally, general manager; Yolanda de Varela, sales director; Jose Silvera, chief engineer; Julio Miller, news director; Itzel Vasquez, programming director; Cesar De Leon, production manager.

BOQUETE—Ch. 4. Transmitter 1 kw.
CERRU PUNTA—Ch. 4.
COLON—Ch. 12. Transmitter 1 kw.
EL VALLE—Ch. 12. Transmitter 6 kw.
HATO VOLCAN—Ch. 4.
LA PALMA—Ch. 5.
PANAMA CITY—Ch. 4. Transmitter 32 kw, ERP 200 kw. TV tape recording facilities. Started March 1960.
SANTIAGO—Ch. 4.
SONA—Ch. 7.
VOLCAN BARU—Ch. 12.

International TV Directory

Hours of operation: 6:45 a.m.-1:00 a.m.,
Mon.-Fri.; 8:30 a.m.-1:00 a.m., Sat. & Sun.

Rates: Peak 30 sec., 445 (U.S. dollars).

Transmitters: One.

Repeaters: 9.

Satellite earth stations: Receive only, one in operation.

Televisora Nacional S.A., TVN-2, P.O. Box 6-3092, El Dorado, Republic of Panama. Tel. 36-2222. Fax: 36-2987. Cable: TENASA.

Personnel: Herman J. Henríquez, managing director; Pedro A. Diaz A., general manager; Jimmy de la Guardia, vice president; Mariangela Arauz, sales manager; Felix Camargo O., comptroller; Luz María Noli, news director; Roberto Lau, chief programming; Heidi Henríquez, programming director; Rolando Guerra, technical director, engineering; Ricardo Paredes, sports director.

CERRO AZUL, PANAMA CITY—Ch. 2. Transmitter 20 kw, ERP 500 kw. Originates programs and has TV tape recording facilities. Started April 1962.

Hours of operation: 6:30 a.m.-12:00 midnight (EST).

Rates: Peak hour, 4,000; peak 30 sec., 200 (U.S. dollars).

Transmitters: 2.

Repeaters: 4.

Low power repeaters: 6.

Satellite earth stations: Receive only, 2 in operation.

Televisión Educativa Canal Once, TV 11, Estafeta Universitaria, Universidad de Panama, Panama. Tel. 69-3755/3848/3641/3516.

Personnel: Dionis Vega, director general; Ileana Golcher, deputy director general; José Luis Lasso de la Vega, chief engineer; Pedro Montanez, chief of continuity; Osvaldo Rodríguez, chief of operation; Rita de Dunkley, chief producer; Argelis M. de Jurado, administrator.

PANAMA CITY—Ch. 11. Transmitter 5 kw, ERP 92 kw. TV tape recording facilities. Started Jan. 22, 1978.

Hours of operation: 5 p.m.-10 p.m., Mon.-Fri.; 10 a.m.-5 p.m., Sat.

Transmitters: One.

Telemetro Canal 13, Medios Panamenos S.A., P.O. Box 8-116, Panama 8. Tel. 69-2122.

Personnel: Nicolas Gonzalez-Revilla, president; Bolívar Marquez, general manager; Leonardo Vargas, comptroller; Alejandro Carrasco, director, engineering.

PANAMA—Ch. 13. Transmitter 10 kw, ERP 316 kw. Started Oct. 13, 1981.

Hours of operation: 1:00 p.m.-12:30 a.m.

Rates: Peak one hour, 5,000; peak 30 sec., 250 (U.S. dollars).

Transmitters: 5.

Repeaters: 10.

Low power repeaters: 6.

Satellite earth stations: Receive only, 3 in operation.

Paraguay

(625-line standards, System N)
Color: PAL System

Sets in use: 300,000 black & white; 700,000 color

Networks: 2.

Direct broadcasting satellite: Planned.

Cable television service: 2 systems serving 2,000 subscribers.

Televisión Cerro Cora S.A., Av. Carlos A. Lopez 572, Asunción, Paraguay. Tel. 84222; 84225. Telex: 370PY.

Personnel: Alcides Riveros, president; Jaill Safuan, executive director; Norberto Fabiani, commercial manager; Pedro B. Medina Alborno, production director.

ASUNCION—Ch. 9 (V-187.25, A-191.75). ERP 60 kw. TV tape recording facilities. Started Sept. 29, 1965.

Hours of operation: 11:30-00:30, daily; 08:00-00:30, Sat.-Sun.

Rates: Peak hour, 5,000; 30 sec., 300 (U.S. dollars).

Transmitters: 2.

Repeaters: One.

Low power repeaters: 3.

Satellite earth stations: Transmit/receive, one in operation; receive only, one in operation.

Teledifusora Paraguaya S.A., 8 Proy Lambare, Asunción, Paraguay. Tel. 332823-6. Telex: 33503 PY. Fax: 310 399.

Personnel: Nestor Lopez Moreira, director.

ASUNCION—Ch. 13. ERP 300 kw.

Transmitters: 2.

Repeaters: 11.

Televisora Itapúa S.A., Canal 7, Avda. Irrazabal & 25 de Mayo, Encarnación, Paraguay. Tel. 071-4450; 071-4560.

Personnel: Jorge Mateo Granada, general manager; Hector Granada, chief, press; Nidia Navarro, controller; Aproniano Martinez, engineer.

ENCARNACION—Ch. 7 (V-175.25, A-179.75). ERP 50 kw. TV tape recording facilities. Started Nov. 3, 1976.

Hours of operation: 17:00-00:30, Mon.-Fri.; 08:00-00:30, Sat.-Sun.

Transmitters: One.

Note: Current information not available.

Televisora Del Este S.A., Area 5, Itaipu-Ciudad Pte. Stroessner-Alto Paraná. Tel. 061-8859.

Personnel: Amancio Villalba Vera, general manager; Oscar Escobar, press manager.

CIUDAD PRESIDENTE STROESSNER—Ch. 8. ERP 50 kw. TV tape recording facilities. Started Dec. 24, 1979.

Hours of operation: 17:00-00:00, daily; 08:00-00:30, Sat.-Sun.

Transmitters: 4.

Low power repeaters: 2.

Peru

(525-line standards, System M)
Color: NTSC System

Sets in use: 2,431,500

Programs: One.

Radio Continental TV S.A., Avenida Independencia No. 56, Box 856, Arequipa. Tel. 232020.

Personnel: J. Antonio Umbert Delgado, general manager; Jose Linares Bezold, program manager; Dante Simoni, chief engineer; Fernando Ruiz de Somoocurcio, regional manager; Alejandro Umbert B., sales manager.

AREQUIPA—Ch. 6. Transmitter 8 kw. TV tape recording facilities.

Hours of operation: Average 17 hours daily.

Rates: Peak one hour, 2,110.640; peak 30 sec., 256.967 (Peruvian Sol).

Programs: One.

Transmitters: One.

Repeaters: 16.

Low power repeaters: 10.

Satellite earth stations: Planned.

Ministry of Education, OAD-TV, Ministerio de Educacion Publica Direccion de Cultura, Lima. Tel. 275737.

Personnel: R. Garrido M., director general; A. E. Mousalve, director, engineering.

LIMA—Ch. 7. Transmitter 100 w, ERP 150 w. Started Jan. 1958.

Programs: One.

Transmitters: One.

Note: Current information not available.

Compania Peruana de Radiodifusion S.A., OAX44-TV, Casilla 1192, Lima. Tel. 728985.

Personnel: Nicanor Gonzalez, managing director; Mauricio Arbula, general manager; Hernah Delago, deputy general manager; Carlos Sotelo, financial & administrative manager; Dante Capella, technical manager.

LIMA—Ch. 4. Transmitter 3 kw, ERP 6 kw. Started Dec. 1958.

Programs: 5.

Transmitters: One.

Repeaters: 72.

Rates: 30 sec., 500 (U.S. dollars).

Satellite earth stations: 2 in operation.

Panamericana Television S.A., Av. Arequipa 1110, Lima 1, Peru. Tel. 718920.

Personnel: Eduardo Bruce Montes de Oca, general manager; Miguel Villa Gutiérrez, technical manager; Alfredo Marcilio, sales manager.

LIMA—OAY4A-TV, Ch. 5. Transmitter 60 kw, ERP 257 kw. TV tape recording facilities.

Rates: 1,015 (U.S. dollars).

Programs: One.

Transmitters: 12.

Repeaters: 80.

Note: Current information not available.

Philippines

(525-line standards, System M)
Color: NTSC System

Sets in use: 5,108,300 black & white; 2,800,000 color

Programs: 6; 5 private, one government.

Direct broadcasting satellite: Planned.

Cable television service: 4 systems in operation serving approximately 2,000 subscribers.

Intercontinental Broadcasting Corp., Capitol Hills, Diliman, Quezon City. Tel. 97-51-37; 97-65-65.

Personnel: Jose T. Jalandon, general manager; Connie Lao, administrative director; Tex B. Pangniban, sales manager; Tony Lienes, production manager; Francisco Villanueva Jr., provincial network manager; Francisco Evangelista, merchandising manager; Pedro Seraspe, engineering manager; Eduardo Ranosa, news & public affairs manager; Honorio Gumangan, finance manager.

QUEZON CITY—Key station: Ch. 13. Transmitter 25 kw, ERP 851 kw. Started Feb. 1, 1975.

Hours of operation: 9:00-16:00 (GMT).

Rates: Peak 30 sec.: 7,500 (pesos).

Networks: One.

Transmitters: 8.

Low power repeaters: 25.

Republic Broadcasting System Inc., GMA Radio-Television Arts, EDSA, Diliman, Quezon City, Metro Manila, Philippines.

Personnel: Menardo R. Jimenez, president & chief executive officer; Antonio D. Seva, executive vice president & senior vice president, news & public affairs; Graciano P. Gozun, senior vice president, finance; Emilio S. Solidum, senior vice president, engineering; Roberto V. Barreiro, senior vice president, network operations; George G. Padolina, acting senior vice president, radio operations; Juan S. Cruz Jr., corporate treasurer.

QUEZON CITY—Ch. 7. Metro Manila, 50 kw, ERP 1000 kw. Tel. 99-50-41; 99-70-21 to 24. Telex: 63467 GMARTS PN. Fax: 63-2-8163042.

LUZON—Ch. 7. Metro Manila, Transmitter 50 kw; Ch. 7. Naga City, Transmitter 0.1 kw; Ch. 12. Legaspi, Transmitter 0.1 kw; Ch. 12. Palawan, Transmitter 0.1 kw; Ch. 13. Iriga City, Transmitter 1 kw.

VISAYAS—Ch. 6. Iloilo City, Transmitter 1 kw; Ch. 10. Bacolod City, Transmitter 5 kw; Ch. 7. Cebu City, Transmitter 30 kw; Ch. 5. Roxas City, Transmitter 0.1 kw; Ch. 5. Dumaguete, Transmitter 0.1 kw; Ch. 4. Tacloban, Transmitter 5 kw.

MINDANAD—Ch. 12. Iligan City, Transmitter 0.1 kw; Ch. 7. Butuan City, Transmitter 0.1 kw; Ch. 12. Cagayan de Oro, Transmitter 1 kw; Ch. 7. Davao City, Transmitter 1 kw; Ch. 12. Cotabato City, Transmitter 0.25 kw; Ch. 3. Zamboanga City, Transmitter 1 kw; Ch. 5. Ozamis City, Transmitter 0.1 kw; Ch. 5. Tagum, Transmitter 10 kw; Ch. 7. General Santos City, Transmitter 0.1 kw.

Rates: Peak hour, 47,950; 30 sec., 23,975 (pesos).

Networks: One.

Transmitters: One.

Repeaters: 18.

Low power repeaters: 15.

Satellite earth stations: Transmit/receive, one in operation; receive only, 25 in operation.

Radio Philippines Network Inc., Broadcast City, Capitol Hills, Diliman, Quezon City. Tel. 977661-66. Telex: 63886 KAYBEE PN. Three major networks. Color TV tape recording facilities. Satellite coordinating center.

Personnel: Paul T. Panares, president & general manager; Antonio Soriano, engineering manager; Frankie Abao Jr., news manager; Casey Francisco, assistant general manager, programming; Wilma Galvante, production manager; Eduardo G. Fernandez, assistant general manager, TV operations; Chito C. Arceo, assistant general manager, TV sales; Rino M. Basilio, general manager, radio.

QUEZON CITY—Ch. 9. Transmitter 25 kw, ERP 851 kw.

Hours of operation: 9 a.m.-midnight.

Rates: Peak 30 sec., 14,500 (pesos).

Networks: One.

Transmitters: 7.

Low power transiators: 20.

Maharlika Broadcasting System, MBS, Broadcast Plaza, Bohol Ave., Quezon City. Tel. 977667. Telex: 7404.

Transmitters: One.

International TV Directory

Televiziunea Romana, Calea Dorobantilor 191, P.O. Box 63-1200, 71281 Bucharest, Romania. Tel. 40-1-2120982. Telex: 11251. Fax: 40-1-3129800.

Personnel: Dumitru Popa, general manager; Nicolae Stanciu, deputy general manager; Dionisie Sincan, deputy general manager; Soare Sarbov, secretary general; Violeta Oilean, director, international relations; Grigore Sandulescu, commercial director.

Hours of operation: Program 1: 13:00-1:00, Mon.; 7:00-1:00, Tues.-Fri.; 7:00-2:30 a.m., Sat.; 8:00-1:00 a.m., Sun. Program 2: 13:00-1:00, Mon.; 7:00-1:00, Tues.-Fri.; 7:00-1:00, Sat. & Sun.

Rates: 60 sec., 1500, 8:00-15:00, Mon.-Fri.; 60 sec., 3500, 8:00-15:00, Sat.-Sun. (U.S. dollars).

Transmitters: Program 1, 45; Program 2, 7.

Repeaters: 18.

Low power repeaters: Program 1, 388.

Satellite earth stations: Transmit/Receive, 2 in operation (Intelsat); one in operation (Eutelsat).

Russian Federation

(625-line standards, Systems D & K)
Color: SECAM System

Sets in use: N.A.

Networks: 4.

Radiotelevizenie Oostankino, Pyatnitskaya 25, 113326 Moscow. Tel. 2157238. Fax: 2151324.

Personnel: Alexander Yakoviev, chairman; Eduard Sagalaev, director general TV; Georgy Zaroubian, director, foreign relations; Valentin Khlebnikov, technical director.

Oostankino has two programs. Both are distributed nationally and to other former U.S.S.R. republics on a time-shifted basis.

Satellite earth stations: In operation.

Rossijskoe Teleradio, 5-la ul. Yamskogo polya 19/21, 125124 Moscow. Tel. 2500511. Fax: 2131054.

Personnel: O.M. Poptsov, president; Anatoli G. Lysenko, director general; Sergei V. Erofeev, head, international relations; S.D. Bunevitch, technical director.

Rossijskoe is distributed nationally and to other former U.S.S.R. republics on a time-shifted basis.

Satellite earth stations: In operation.

St. Kitts & Nevis

(525-line standards, System M)
Color: NTSC System

Sets in use: 2,400 black & white; 4,500 color

Networks: One.

Cable television service: One system in operation serving 1,500 subscribers.

ZIZ Television, Springfield, P.O. Box 331, Basseterre, St. Kitts, West Indies. Tel. 2621.

Personnel: Goldwin O. Caines, general manager; Francisca Haynes, sales manager; Vincent A. F. Grey, chief engineer.

BASSETERRE—Ch. 5. Transmitter 5 kw, ERP 20 kw. TV tape recording facilities. Started Dec. 1972.

Hours of operation: 4:00 p.m.-12:30 a.m., daily.

Rates: Peak hour, 200; peak 30 sec., 100 (U.S. dollars).

Transmitters: One.

Low power repeaters: 3 in operation at Bayford's, Ottley's & Nevis.

St. Pierre & Miquelon

(625-line standards, System K)
Color: SECAM System

Sets in use: 100 black & white; 5,000 color

Networks: 2.

Cable television service: St. Pierre & Miquelon cable serving 3,500 subscribers.

RFO, BP 4227-97500, St. Pierre. Tel. 508 41.38.24.

Personnel: Jean Louis Balandraud, regional director; Daniel Beugin, technical director.

CAP A L'AIGLE—Ch. 4. Transmitter 100 w. Ch. 31. Transmitter 500 w.

SAINT PIERRE, PHARE de GALANTRY—Ch. 39. Transmitter 5 w. Ch. 45. Transmitter 10 w.

SAINT PIERRE, VILLE—Ch. 8. Transmitter 50 w. Started April 1967. Ch. 55. Transmitter 100 w. Started Nov. 1985.

MIQUELON, POINTE du CHEVAL—Ch. 6. Transmitter 100 w. Ch. 56. Transmitter 200 w.

Transmitters: 2.

Low power repeaters: 6.

Satellite earth stations: Transmit/Receive, one in operation.

St. Vincent & The Grenadines

(525-line standards, System M)
Color: NTSC System

Sets in use: 25,000

Programs: One.

St. Vincent & The Grenadines Broadcasting Corp. Ltd., SVG-TV, Dorsetshire Hill, P.O. Box 617, St. Vincent, West Indies. Tel. 809-456-1078. Fax: 809-456-1015.

ST. VINCENT—Ch. 9. ERP 2 kw.

Personnel: R. P. MacLeish, managing technical director; Richard MacLeish, program director; Elson Crick, news director.

Rates: Peak one hour, 450.00; peak 30 sec., 45.00 (East Caribbean dollars).

Transmitters: One.

Repeaters: 9.

Samoa (American)

(525-line standards, System M)
Color: NTSC System

Sets in use: 1,000 black & white; 6,000 color

Programs: 5.

Office of Public Information, Govt. of American Samoa, Pago Pago, American Samoa 96799. Tel. 633-4191.

Personnel: Vaoita Savali, general manager; Nancy Satele, program manager; Peni Fallautusi, production manager & news director; Tom Norman, chief engineer.

PAGO PAGO—KVZK-2 (Ch. 2), KVZK-4 (Ch. 4), KVZK-5 (Ch. 5), ERP 60 kw. Programming affiliates: ABC, CBS, CNN, NBC, PBS.

AFRTS TV tape recording facilities. Started Sept. 1964.

Hours of operation: Ch. 2, 6:00 a.m.-midnight; Ch. 4, 3:00 p.m.-midnight.

Transmitters: 3.

Low power repeaters: 5.

Satellite earth stations: Receive only, 2 in operation.

Saudi Arabia

(625-line standards, Systems B & G)
Color: SECAM & PAL Systems

Sets in use: 95,000 black & white; 3,700,000 color

Networks: Two.

Saudi Arabian Television, Ministry of Information, P.O. Box 570, Riyadh 11421, Saudi Arabia. Tel. 4014440. Telex: 201030 SAUD TV SJ. Fax: 4033026.

Personnel: Dr. Mohammad Al Najai, assistant deputy minister, TV affairs; Murad Turkistany, director general, productions & programs; Mohammad Hamza Alaway, director general, technical affairs.

Transmitters: Two.

Hours of operation: 2:00 p.m.-11:30 p.m., Sat.-Wed.; 7:00 a.m.-11:30 p.m., Thurs.-Fri., First Program; 2:00 p.m.-11:30 p.m., Thurs.-Fri., Second Program.

Aramco TV, Arabian American Oil Co., Box 5000, Dhahran, Saudi Arabia. Tel. 2015.

DHAHRAN—Ch. E-3. Transmitter 6 kw, ERP 12 kw. TV tape recording facilities. Started Sept. 1957. Since 1970, English language film-chain & tape operation.

Television stations with production studios: 6.

Transmitters: 73.

Low power repeaters: 13.

Senegal

(625-line standards, System K)
Color: SECAM System

Sets in use: 40,000 black & white; 10,000 color

Programs: One.

Office de Radiodiffusion Television du Senegal, ORTS, Triangle Sud, Rue 22x, Avenue El Hadj Malick SY, B.P. 1765, Dakar. Tel. 237286. Fax: 223490.

Personnel: Guila Thiam, director general; Babacar Diagne, director, TV; Mohamed Faye, chief, international relations.

DAKAR—Ch. 7 (V-199.25, A-205.75). ERP 50 w. Started Feb. 1965. TV tape recording facilities.

Rates: Peak 30 sec., 225,000 (Communaute Financiere Africaine).

Transmitters: 2.

Low power repeaters: One.

Note: Current information not available.

Serbia

(Systems B & G)
Color: PAL System

Sets in use: 1,642,522

Udruzenje Jugoslavenskih Radio Televizija d.o.o. (JRT), Television Department, Harfivigova 70/1, 11000 Beograd. Tel. 381 (1) 434-910. Telex: 11469.

Note: Additional information not available.

Seychelles

(625-line standards, System B)
Color: PAL System

Sets in use: 14,200 color

Networks: One, non-commercial.

Seychelles Broadcasting Corporation, Box 321, Hermitage, Victoria. Tel. 224161. Fax: 225641. Telex: 2315.

Personnel: Ibrahim Afif, managing director; Fauzia Rose, director, administration & personnel; Parakrama Nanayakkara, financial controller; Patrick Mathiol, producer, adviser & trainer; Jude Rene, chief engineer; Jean-Claude Matombe, program manager, television; Ann-Mary Collet, head of marketing; Ralph Lablache, head of TV production; Marie-Claire Elizabeth, chief editor, TV news; Marguerite Hermite, program manager, radio; Robert Georges, chief editor, radio news.

ANSE FAURE—Ch. 9. ERP 0.4 kw.

ANSE SOLEIL—Ch. 8. ERP 0.4 kw.

DANZIL—Ch. 10. ERP 0.4 kw.

LA MISERE—Ch. 5. ERP 1 kw.

LES CANNELLES—Ch. 11. ERP 0.4 kw.

MAHE—Ch. 50. Transmitter 2 x 500 w.

ST. LOUIS—Ch. 7. ERP 6 kw.

Rates: 30 sec., 500 (Seychelles rupees).

Transmitters: 2.

Low power repeaters: 9.

Satellite earth stations: Receive only, 2 in operation.

Sierra Leone

(625-line standards, System B)
Color: PAL System

Sets in use: 100,000 black & white; 10,000 color

Networks: One.

Sierra Leone Broadcasting Service, Private Mail Bag, Freetown, Sierra Leone. Tel. 40403; 40402.

Personnel: M. J. Tunis, director general; J. D. A. Campbell, director, program services; A. C. Ellis, director, engineering services; F. D. Greene, chief engineer, projects & development; B. A. Davies, acting controller, production services; F. B. Bundura, acting controller, engineering services; J. B. Shanu-Wilson, acting controller, film unit; Sama Lengor, acting head, programs.

U.S. Representative: Pan American Broadcasting Co.

FREETOWN (New England)—Ch. E-2 (V-48.25, A-53.75). Transmitter 100 w, ERP 1 kw. Started April 1963.

FREETOWN (New England)—Ch. E-7 (V-189.25, A-194.75). Transmitter 10 kw, ERP 125 kw. Started Feb. 22, 1978.

Hours of operation: 17:45-23:30 (GMT).

Rates: Spot 60 sec., 500.00; peak 30 sec., 250.00 (leones).

Transmitters: 2.

Singapore

(625-line standards, System B)
Color: PAL System

Sets in use: 2,200 black & white; 652,000 color

Programs: 3.

Television Corporation of Singapore Caldecott Broadcast Centre, Andrew Rd., Singapore 1129. Postal address: Farrer Rd., P.O. Box 60, Singapore 9128. Tel. (65) 2560401. Fax: (65) 2538808. TCS is a member of the Singapore International Media group.

Personnel: Kwa Chong Seng, chairman; Lee Cheok Yew, chief executive officer; Param Ajeet Singh Bal, senior vice president, corporate services; Chandra Mohan, senior vice president, news & current affairs; Daniel Yun, vice president, programming & marketing communications; Niam Chiang Meng, vice president, news; Wooon Tai Ho, vice president, current affairs; Michael Loke, vice president, human resources; Chen Lal Kiun, vice president, information services; Anthony Ng, vice president, airtime sales; Kung Lung, vice president, Chinese drama; Kenneth Liang, vice president, productions 5; Man Shu Sum, vice president, productions B; Loong May Lin, vice president, vision production; Andrew Cheng, vice president, production services; Tay Joo Thong, vice president, engineering; Raymond Quek, vice president, finance & administration; Chang Long Kiat, vice president, TCS International; Lim Heng Tow, manager, public relations.

SINGAPORE—Ch. 5 (Singapore I-English), Ch. 8 (Singapore II-Mandarin & Tamil) & Ch. 12 (Singapore III-Malay). Ch. 5 & Ch. 8 transmitters 15 kw, ERP 120 kw. Ch. 12 transmitter 20 kw, ERP 160 kw. Ch. 5 & 8 started TV services in 1963. Ch. 12 started TV services in 1984. Facilities include TV production, recording, editing & post production. Programmes are transmitted in 4 languages: English, Chinese (Mandarin), Malay & Tamil. The majority of TCS-produced programmes are subtitled in English. Selected acquired programmes are subtitled in any of the 4 languages.

Hours of operation: Ch. 5, 6:00-4:00, Mon.-Fri.; 24 hours, Sat./Sun.; Ch. 8, 6:00-2:00, Sun.-Thurs.; 24 hours, Fri./Sat.

Rates: Peak hour, Ch. 5., 2,000 - 5,000; Ch. 8., 3,000 - 6,000 (Singapore dollars).

Transmitters: 6.

Satellite earth stations: Transmit/receive (or uplink), 2 in operation; receive only, 7 in operation.

Slovakia

(Systems B (PAL) & D (SECAM))
Color: PAL & SECAM Systems

Slovenska Televizia, Mlynska Dolina, 84545 Bratislava. Tel. 724800. Fax: 729440.

Personnel: Ivan Stradtracker, director general; Rudolf Simko, director, technical services; Miklas Gaval, head, international relations.

Networks: Two.

Slovenia

(625-line standards, Systems B & G)
Color: PAL System

Radio-Televizija Slovenija, Kolodvorska 2-4, 60111 Ljubljana. Tel. 1311333. Fax: 1335079. Telex: 32283.

Personnel: Zarko Petan, director general; Janez Cadez, general manager, TV; Janez Lombergar, program director, TV; Andrej Rot, program director, radio; Boris Bergant, international relations.

Originates local programs and has tape facilities. Started on experimental basis Oct. 11, 1958.

Networks: One.

Transmitters: 11.

Low power repeaters: 259.

Somalia Democratic Republic

(System B)
Color: PAL System

Ministry of Information & National Guidance, P.O. Box 1748, Mogadishu.

Personnel: Ahmed Ali Askar, director, TV project; Mohamed Abdi Hassan, engineer.

MOGADISHU—Plans two transmitters, 100 w & 500 w.

South Africa

(625-line standards, System I)
Color: PAL System

Sets in use: 1,000,000 black & white; 5,000,000 color

Networks: 3.

South African Broadcasting Corp., Private Bag XI, Auckland Park, Johannesburg 2006, South Africa. Tel. 714-9111; 714-3741. Fax: 714-3106; 714-5055.

Personnel: Dr. Ivy Matsepe-Casaburri, chairman of the board; Z. Sisulu, group chief executive; N. Smuts, chief executive, signal distribution; G. Reddy, chief executive, radio.

Hours of operation: TV1, 24 hours daily; CCV-TV, 24 hours daily. NN-TV, 18 hours daily. Offers three television services in seven languages. All programming originates in Johannesburg.

Rates: Peak 30 sec., 48,300 (rand).

Transmitters: TV1, 148; CCV-TV, 94; NN-TV, 37.

Satellite earth stations: Transmit/receive, one in operation; receive only, 27 in operation.

Spain

(625-line standards, Systems B & G)
Color: PAL System

Sets in use: 5,400,000 black & white; 9,800,000 color

Networks: 5; 2 government; 3 regional independents.

Radiotelevision Espanola (RTVE), Edificio UM, Prado del Rey, E-28223 Madrid. Tel. 5815404. Fax: 5815412.

Personnel: Jordi Garcia Candau, director general; Humberto Rios Rodriguez, manager; Sergio Gil Trullen, director, international relations.

Production centers: Prado del Rey, Madrid; Sant Cugat & Hospitalet, Barcelona; Las Palmas, Canary Islands.

Regional centers: Bilbao, Valencia, Sevilla, Santiago, Oviedo, Pamplona, Tenerife, Zaragoza, Murcia, Palma de Mallorca, Toledo, Santander, Logrono, Balears & Valladolid.

Television Espanola (TVE), Torrespana, O'Donnell 77, E-28007 Madrid. Tel. 346 8000. Fax: 346 9801.

Personnel: Ramon Colon, director; Francisco Baquedano Moreno, director, engineering; Maria Antonia Iglesias, director, information.

Transmitters: 103.

Low power repeaters: 1,123.

Sri Lanka

(625-line standards, System B)
Color: PAL System

Sets in use: 510,000 black & white; 340,000 color

CHARACTERISTICS OF TELEVISION SYSTEMS

(C.C.I.R. Report 308, Xth Plenary Assembly, Geneva, 1963)

System	No. of lines	Ch. width MHz	Vision band-width MHz	Vision sound separation	Vestigial side-band	Vision modulation	Sound modulation
A	405	5	3	-3.5	0.75	Pos.	AM
B	625	7	5	+5.5	0.75	Neg.	FM
C	625	7	5	+5.5	0.75	Pos.	AM
D	625	8	6	+6.5	0.75	Neg.	FM
E	819	14	10	+11.15	2	Pos.	AM
F	819	7	5	+5.5	0.75	Pos.	AM
G	625	8	5	+5.5	0.75	Neg.	FM
H	625	8	5	+5.5	1.25	Neg.	FM
I	625	8	5.5	+6	1.25	Neg.	FM
K	625	8	6	+6.5	0.75	Neg.	FM
L	625	8	6	+6.5	1.25	Pos.	AM
M	525	6	4.2	+4.5	0.75	Neg.	FM
N	625	6	4.2	+4.5	0.75	Neg.	FM

Field frequency: System M, 60 cycles per second, all other systems 50 cycles per second. Picture frequency: System M, 30 cycles per second, all other systems 25 cycles per second. Line frequency: System A, 10,125 kHz, systems E and F, 20,475 kHz, system M, 15,75 kHz, all other systems, 15,625 kHz.

Programs: 2.

Sri Lanka Rupavahini Corp., P.O. Box 2204, Independence Square, Colombo 7. Tel. 501050-55. Telex: 22148 SLTV CE. Cable: RUPAVAHINI.

Personnel: Tissa Kariyawasam, chairman; Asoka Malimage, director general; A. M. Ubaidulla, deputy director general, administration; P. Samaranyake, deputy director general, commercial; Upali Arambewela, deputy director general, engineering; Pi-yadasa Ratnasinghe, deputy director general, general programs; A. Senadheera, deputy director general, educational programs; Wimal Perera, deputy director general, production services; C. N. W. Dissanayake, deputy director general & finance manager.

PIDURUTALAGALA—Ch. 5. ERP 200 kw.

Rates: Peak hour, 21,778; peak 30 sec., 16,100 (rupees).

Transmitters: 1.

Repeaters: 1.

Low power repeaters: 3.

Satellite earth stations: Transmit/receive, one in operation.

Independent Television Network Ltd., P.O. Box 574, Colombo 7. Tel. 597491.

Personnel: D. T. L. Guruge, competent authority; Asoka Malimage, general manager; Ananda Wettasinghe, director, engineering; G. A. Wickremasinghe, director, administration.

COLOMBO—Ch. E-12. ERP 10 kw.

DENIYAYA—Ch. E-9. ERP 10 kw.

Rates: Peak one hour, 9,600; peak 30 sec., 2,140 (rupees).

Transmitters: 3 in operation; one planned.

Repeaters: One.

Satellite earth stations: Receive only, one in operation.

Sudan

(625-line standards, System B)
Color: PAL System

Sets in use: 135,000

Networks: One, government.

Sudan Television Service, P.O. Box 1094, Omdurman, Sudan Democratic Republic. Tel. 52100; 53538.

Personnel: Dr. Ahmed El Zien Sogahyroun, director general; H. A. Rahman, technical director; A. A. Abbas, director, public relations; M. Tahir, program director.

OMDURMAN—Ch. E-5 (V-175.25, A-180.75). Transmitter 600 w, ERP 2.4 kw. Started Nov. 1963.

Hours of operation: 6:30-11:30 p.m., daily.

Transmitters: One.

WAD MEDANI—Gazira TV Station, Ch. E-7 (V-189.25, A-194.75). Transmitter 10 kw, ERP 100 kw. Originates local programs. TV tape recording facilities.

Transmitters: One.

Note: Current information not available.

Surinam

(525-line standards, System M)
Color: NTSC System

Sets in use: 10,000 black & white; 30,000 color

Networks: Two.

Surinamse Televisie Stichting, STVS, Cultuurtuinlaan, P.O. Box 535, Paramaribo. Tel. 73100; 73021; 73032.

Personnel: F. J. Pengel, director general; L. Fung Loy, sales manager; H. Kioe A Sen, production manager; S. Akkal, chief engineer.

PARAMARIBO—Ch. 8. Transmitter 1 kw, ERP 12.5 kw. TV tape recording facilities. Started Oct. 20, 1965.

Hours of operation: 18:00-23:00, Mon.-Fri.; 11:00-23:00, Sat.-Sun.

Rates (peak): Spot 60 sec., 155; 45 sec., 130; 30 sec., 110; 20 sec., 95; 10 sec., 75. Program hour, 600; 30 min., 450; 15 min., 250 (Surinam guilders).

Transmitters: 3.

Low power repeaters: 7.

Satellite earth stations: Receive only, one in operation.

International TV Directory

Swaziland

(625-line standards, Systems B & G)
Color: PAL System

Sets in use: 3,469 black & white; 17,500 color

Networks: One, commercial.

Swaziland Television Broadcasting Corp., P.O. Box A146, Hospital Hill, Mbabane. Tel. 43036/7. Telex: 2138 WD.

Personnel: Dan S. Dlamini, managing director; Lucas Gumedze, assistant manager, engineering; Henry Malaza, administration manager.

MBABANE—Ch. 39. ERP 500 w. TV tape recording facilities. Started Oct. 20, 1965.

Rates: Peak One hour, 3,600; 30 sec., 680 (filangenti).

Transmitters: 3.

Low power repeaters: 4.

Sweden

(625-line standards, Systems B & G)
Color: PAL System

Sets in use: 500,000 black & white; 5,500,000 color

Programs: 3.

Direct broadcasting satellite: One in operation. Started April 1989.

Cable television service: Began Jan. 1990; 470 systems in operation, serving 3,830,170 households as of June 1995.

Sveriges Television AB (Swedish Television Co.), Oxenstiernsgatan 26-34, S-105 10 Stockholm. Tel. 46/8/784 00 00. Telex: 10000 SRCENT S. Fax: 46/8/784 15 00.

Personnel: Anna-Greta Leijon, chairman; Sam Nilsson, managing director; Ingvar Bengtsson, director, programs, SVT 1; Hans Bonnevier, director, programs, SVT 2; Sven-Olof Ekholm, director, engineering; Kjell Kullberg, director, corporate planning; Britt-Marie Blanck, head, legal department; Jan-Olof Gurinder, head, information department; Stig Fredriksson, head, news & current affairs, SVT 1; Jan Axelsson, head, news & current affairs, SVT 2; Bo Gentzel, head, TV sports; Ake Kallqvist, head, SVT international; Cecilia Hallgren-Jarborg, head, international relations.

U.S. Representative: Elisabeth Johansson, director, Swedish Broadcasting Co., 12 W. 37th St., 7th Floor, New York, NY 10018-7404. Tel. 212-643-8855. Fax: 212-594-6413.

Ownership: From January 1994, a foundation owning shares of SVT.

Hours of operation: SVT 1: 14:00 p.m.-1:00 a.m., daily; SVT 2: 6:00 a.m.-1:00 a.m., daily.

TV tape recording facilities in Stockholm, Malmo, Goteborg, Vaxjo, Norrkoping, Falun, Orebro, Karlstad, Sundsvall, Umea & Lulea.

Satellite earth stations: In operation.

Teracom (Svensk Rundradio) P.O. Box 17666, S-11892 Stockholm. Tel. 46/8/6712000. Has the responsibility for the transmission of the channels of Sveriges Television & Nordisk TV.

Swedish Educational Broadcasting Co., Sveriges Utbildningsradio AB, S-115 80 Stockholm. Tel. 784 00 00; 784 40 00. Fax: 46 8 7844100.

Personnel: Kjell Mattsson, chairman; Lars Hansson, managing director; Sten-Ake Pet-

tersson, head of programs; Frederic Fleisher, head, international relations; Hakan Oster, head of engineering.

Hours of operation: 9:00-13:00 approx., Mon.-Fri.; Networks 1 & 2: Sat.-Sun. at variable hours; Sundays & weekdays.

Networks: 2, non-commercial.

Transmitters: 111.

Low power repeaters: 926.

Satellite earth stations: Transmit/recv, 2 in operation; receive only, 2 in operation.

TV4 AB, Storaängskroken 10, 115 79 Stockholm. Tel. 46 8 644 4400. Fax: 46 8 644 4440.

Personnel: Christer Forsstrom, managing director.

Transmitters: 54.

Low power repeaters: 22.

Switzerland

(625-line standards, Systems B & G)
Color: PAL System

Sets in use: 2,594,997

Programs: 4.

Cable television service: 2 systems in operation serving 2,100,000 subscribers.

Swiss Broadcasting Corp., Giacomettistrasse 3, CH-3000 Berne 15, Switzerland. Tel. 031-350-91-11.

The SBC is a private, non-profit company organized as an association. Studios at Zurich, Geneva & Lugano produce programs in German, French & Italian & regular broadcasts in Romanch. Under terms of the Govt. license SBC directs program services (radio & television) & PTT is responsible for transmission operations. Annual license fees: 248.40 (Swiss francs). Spot advertisements accepted 8% daily.

Personnel: Antonio Riva, director general; Beat Durrer, secretary general; Oswald Sigg, press officer; Heinz Schollenberger, CNS national coordination & services.

TV program service, German: Schweizer Fernsehen DRS, Fernsehstrasse 1-4, P.O. Box CH-8052 Zurich. Tel. 01 305 66 11. Fax: 01 305 56 60. Peter Schellenberg, TV director.

Rates: Peak 30 sec., 1050-30,270 (Swiss francs).

TV program service, French: Television suisse romande, Qual Ernest Ansermet 20, P.O. Box CH-1211 Geneva 8. Tel. 022 708 99 11. Fax: 022 781 1908. Guillaume Cheneviere, TV director.

Rates: Peak 30 sec., 1,380-9,080 (Swiss francs).

TV program service, Italian: Radiotelevisione svizzera di lingua italiana, Casella Postale, CH-6903 Lugano. Tel. 091 58 51 11. Fax: 091 58 91 50. Marco Blaser, radio-TV director. Studio Televisione, Casella Postale, CH-6949 Comano. Dino Balestra, TV program director.

Rates: Peak 30 sec., 190-1,610 (Swiss francs).

Color test programs began April 1967, regular color programming Oct. 1, 1968.

The Swiss TV network is comprised of 1526 transmitters & boosters; 1st channel, 509; 2nd channel, 466; 3rd channel, 459; 4th channel, 92.

Programs: German, French, Italian & Romanch.

Transmitters: 133.

Low power repeaters: 1,526.

Satellite earth stations: Transmit/recv, 4 in operation; receive only, 4 in operation.

Syria

(625-line standards, System B)
Color: SECAM System

Sets in use: 300,000 black & white; 1,200,000 color

Networks: 2.

Syrian Arab Television, STV, General Directorate of Radio & TV, Omayad Square, Damascus. Tel. 720 700/720 709.

Personnel: Abdul Nabi Hijazi, general director; Muhammad Zein, director, engineering; Ali Abdul Kareem, director, TV; Safwan Ganem, director, radio; Haidar Yazgi, director, public relations; Burhan Samaan, director, administration & finance.

Advertising is contracted through the Arab Advertising Organization, 28 Moutanabbi St., P.O. Box 2842, Damascus. Tel. 225219. Cable: ARADOR.

Hours of operation: 16:00-24:00, daily; 9:00-11:00, 16:00-24:00, Fri.

Rates: Spot 60 sec., 2700; 45 sec., 2050; 20 sec., 1025; 15 sec., 825 (Syrian Pounds); 30 sec., 920 (U.S. dollars).

Transmitters: 34.

Low power repeaters: 30.

Satellite earth stations: Transmit/recv, 3 in operation.

Tajikistan

(Systems D & K)
Color: SECAM System

Tajik Television, Behzod Kuca 7, 734013 Dushanabe, Tajikistan.

Personnel: M. Mirrahimor, head, TV.

Tanzania

(625-line standards, System I)
Color: PAL System

Sets in use: 15,000 black & white; 50,000 color

Networks: One.

S.M.Z. Department of Television, TVZ, Karume House, P.O. Box 314, Zanzibar, Tanzania. Tel. 32816; 32817; 32753. Telex: 57200 TVZ TZ. Cable: TEVIZED.

Personnel: Juma A. Simba, director; Hassan Mitawi, assistant director; Jaffar S. Kassingo, program manager; Abdulhamid Dau, production manager; George Majaliwa, chief engineer; Ali Muhsin, assistant chief engineer; Rashid Suluhu, chief news editor; Juma Masoud, office superintendent.

ZANZIBAR—Ch. E-21. Transmitter 10 kw, 95.1 kw ERP.

PEMBA—Ch. E-9. Transmitter 5 kw, ERP 40 kw. TV tape recording, facilities. Started Jan. 12, 1974.

Hours of operation: 18:00-22:00, Mon.-Fri.; 18:00-23:00, Sat., Sun. & holidays.

Transmitters: 4.

Satellite earth stations: Receive only, one in operation.

Thailand

(625-line standards, System B)
Color: PAL System

Sets in use: 2,719,612 black & white; 5,277,872 color

Networks: 5.

The Government Public Relations Department, Fortune Town Building, 26th-27th floors, Bangkok 10310. Tel. 2488088, ext. 2351.

Mass Communication Organization of Thailand, Asoke-Dindaeng Rd., Huay Kwang District, Bangkok 10310. Tel. 2450700.

BANGKOK—HST-TV—Ch. E-9. Transmitter 20 kw, ERP 272 kw. TV tape recording facilities. Started June 24, 1955.

The Bangkok Entertainment Co. Ltd., Mass Communication Organization of Thailand, New Petchburi Rd., Bangkok. Tel. 2539940.

BANGKOK—HST-TV—Ch. E-3. Transmitter 50 kw, ERP 650 kw. Started March 26, 1970.

Army TV, Paholyothin Rd., Bangkok. Tel. 2710060-9.

BANGKOK—HSA-TV—Ch. E-5. Transmitter 20 kw, ERP 400 kw. Started January 25, 1958.

Army TV, operated by Bangkok Broadcasting & Television Co. Ltd., 998/1 Soi Sirimit, Paholyothin Rd., Bangkok. Tel. 2781255.

BANGKOK—HSB-TV—Ch. E-7. Transmitter 20 kw, ERP 240 kw. Started 1967.

The Government Public Relations Department TV, New Petchburi Rd., Bangkok. Tel. 3183330.

BANGKOK—Ch. E-11. Transmitter 20 kw, ERP 418 kw. Started April 1, 1988.

TVT-4, Government Public Relations Dept., Muang District, Khon Kaen Province.

KHONKAEN—HSK-TV—Ch. 4. Transmitter 10 kw, ERP 125 kw. TV tape recording facilities. Started Feb. 1962.

TVT-8, Government Public Relations Dept., Muang District, Lampang Province.

LAMPANG—HSL-TV—Ch. 8. Transmitter 10 kw, ERP 107 kw. TV tape recording facilities. Started March 1962.

TVT-7, Government Public Relations Dept., Muang District, Phitsanulok Province.

PHITSANULOK—Ch. E-12. Transmitter 10 kw, ERP 100 kw.

TVT-10, Government Public Relations Dept., Hadyai District, Songkhla Province.

SONGKHLA—HSBK-TV—Ch. E-10. Transmitter 10 kw, ERP 120 kw. TV tape recording facilities. Started May 1962.

TVT-7, Government Public Relations Dept., Muang District, Surat Thani Province.

SURAT THANI—HSS-TV—Ch. E-12. Transmitter 10 kw, ERP 100 kw.

TVT-4, Government Public Relations Dept. TV, Muang District, Ubon Ratchathani Province.

UBON RATCHATHANI—Ch. E-4. Transmitter 10 kw, ERP 100 kw.

Hours of operation for all stations: 16:00-24:00, weekdays; 8:00-24:00, weekends & public holidays.

Rates: Peak 30 sec., 45,500.

Transmitters: 18.

Low power repeaters: 6.

Satellite earth stations: Transmit/recv, one in operation; receive only, 19 in operation.

Togo

(625-line standards, System K)
Color: SECAM System

Sets in use: 60,000 black & white; 20,000 color

Networks: One.

Television Togolaise TVT, B.P. 3286, Lome, Togo. Tel. (228) 21-53-57. Fax: (228) 21-57-86.

Personnel: Pitang Tchalla, director; Koffi Hantz, program manager; Kokou Soumsa, technical director; Koumai Bang'na & Kouessan Yovodevi, information managers; Issa Nabine, production manager.

ALEDJO-KADARA—Ch. 8. Transmitter 10 kw, ERP 598 kw. Started 1977.

BADOU—Ch. 6. Transmitter 2 x 5 w. Started 1984.

DAPAONG—Ch. 10. Transmitter 1 kw. Started 1993.

LOME—Ch. 8. Transmitter 1 kw, ERP 15.7 kw. Started 1986.

MOUNT AGOU—Ch. 6. Transmitter 10 kw. Started 1975.

Transmitters: 4.

Low power repeaters: One.

Satellite earth stations: Transmit/receive, one in operation; receive only, one in operation.

Trinidad and Tobago

(525-line standards, System M)
Color: NTSC System

Sets in use: 25,000 black & white; 275,000 color

Networks: 2.

Trinidad & Tobago TV Co. Ltd., Television House, 11a Maraval Road, P.O. Box 665, Port-of-Spain, Trinidad, W. I. Tel. 622-4141/4143/5905/5906/5907; 628-6621/6622. Telex: 22664 TTTV WG. Fax: 622-0344. Ownership: Trinidad & Tobago Govt. Ch. 2 & Ch. 13. Started 1962. Ch. 9 & Ch. 14. Started Oct. 1983.

Personnel: Louis Lee Sing, chief executive officer; Ingrid Issac, vice president, finance & administration; Ken Mahabir, vice president, corporate services; Vince Legere, chief engineer.

BELLES GARDENS—Ch. 13. ERP 10 w.

CASTARA—Ch. 20. ERP 20 w.

CHARLOTTEVILLE—Ch. 13. ERP 10 w.

DIEGO MARTIN—Ch. 20. ERP 20 w.

GRAN COUVA—Ch. 2. ERP 30 kw; Ch. 9. ERP 6 kw.

PARLATUVIER—Ch. 13. ERP 10 w.

PORT OF SPAIN—Ch. 13. ERP 500 w; Ch. 14. ERP 1kw.

SCARBOROUGH—Ch. 13. ERP 500 w; Ch. 14. ERP 100 w.

TOBAGO—Ch. 14. ERP 200 w; Ch. 13. ERP 1000 w.

TRINIDAD—Ch. 2. ERP 100 kw; Ch. 9. ERP 12 kw; Ch. 13. ERP 2,000 w; Ch. 14. ERP 3 kw; Ch. 20. ERP 20 w.

Hours of operation: Trinidad Ch. 2 & 13, 125 hours per week; Ch. 9 & 14, 20 hours per week; other station repeat.

Rates: Peak 60 sec., 600; peak 30 sec., 350 (U.S. dollars).

Transmitters: 5.

Low power repeaters: 7.

Satellite earth stations: Receive only, one Scientific-Atlanta, 11-meter in operation. Owned & operated by the Trinidad & Tobago Television Co. Ltd.

Tunisia

(625-line standards, System B)
Color: SECAM & PAL Systems

Sets in use: 100,000 black & white; 500,000 color

Networks: 3, non-commercial.

Radiodiffusion Television Tunisienne, 71 Avenue de la Liberté, 1002 Tunis. Tel. 287 300. Fax: 781.058. Telex: Radio 14365TN; 14960TN.

Personnel: Abdelhafidh Herguem, director general; Mohamed Abdelkafi, director, TV; Mohsen Bouderbala, deputy director, TV; Mokhtar Moustaysser, director, administrative affairs & finance; Salwa Abdelkafi, film buyer; Mokhtar Rassaa, international relations.

Rates: Peak 30 sec., 900 (U.S. dollars).

Transmitters: 10.

Low power repeaters: 20.

Satellite earth stations: Transmit/receive, 3 in operation; receive only, 5 in operation.

Turkey

(625-line standards, Systems B & G)
Color: PAL System

Sets in use: 7,831,920 black & white; 10,592,920 color

Programs: 7; 4 non-commercial, 1 regional, 1 international-Europe, 1 international-Asia.

Turkish Radio-Television Corp., TRT, General Directorate, TRT OR-AN Sitesi OR-AN Yolu 06450 Ankara. International relations—TRT OR-AN Sitesi Kat: 4 OR-AN Yolu 06450 Ankara. Tel. 490 03 79. Fax: 490 11 09. Telex: 43164. TV tape recording facilities.

Personnel: Prof. Dr. Tayfun Akguner, director general; Altan Kinal, deputy general director, programming; Vural Tekeli, deputy general director, technical; Abdullah Yazici, deputy general director, administration; Ziya Arikan, secretary general & director; Akin Besiroglu, chief legal advisor; Hayri Basaran, head of technical planning & coordination department; Baris Hizal, director, international trans.; Okay Gocer, head of news department; Necati Berker, director TV-2 News; Beyhan Karadag, director, foreign sources; Saadet Gunay, director, program planning; Aysen Bayramoglu, director, foreign productions & sales dept.; Cetin Izbul, head of TV dept.; Nilgun Artun, Mualla Orkut, & Ayhan Karapars, deputy heads, TV dept.; Sebahattin Alpdogan, director, Ankara TV; Mustafa Gerceker, director, Istanbul TV; Turgay Erdemgil, director, Izmir TV; Savas Kiralci, head, Volce of Turkey.

ANKARA—TV-1, Ch. 5, 100 kw; TV-3.

ISTANBUL—TV-2, Ch. 51, 450 kw.

IZMIR—TV-4.

Hours of operation: TV-1, 07:00-24:00, Mon.-Fri.; 10:00-24:00, Sat.; 10:00-01:30, Sun. TV-2, 18:00-24:00, Mon.-Fri.; 14:00-01:00, Sat., 14:00-24:00, Sun. TV-3, 20:00-24:00 Mon.-Sun. TV-4, 19:00-23:00.

Transmitters: 461.

Low power repeaters: 4,287.

Channel Frequencies

As Used in International TV Station Directory

Channel	Vision Carrier MHz	Sound Carrier MHz ¹	Channel	Vision Carrier MHz	Sound Carrier MHz ¹
Western European/ African Standards					
E-2	48.25	53.75	K-6	191.25	197.75
E-2A	49.75	55.75	K-7	199.25	205.75
E-3	55.25	60.75	K-8	207.25	213.75
E-4	62.25	67.75	K-9	215.25	221.75
E-5	175.25	180.75	Italian Channels		
E-6	182.25	187.25	A	53.75	59.25
E-7	189.25	194.75	B	62.25	67.75
E-8	196.25	201.75	C	82.25	87.75
E-9	203.25	208.75	D	175.25	180.75
E-10	210.25	215.75	E	183.75	189.25
E-11	217.25	222.75	F	192.25	197.75
E-12	224.25	229.75	G	201.25	206.75
E-21	471.25	476.75	H	210.25	215.75
E-22	479.25	484.75	H-1	217.25	222.75
E-23	487.25	492.75	Eastern European Standards²		
E-24	495.25	500.75	R-1	49.75	56.25
E-25	503.25	508.75	R-2	59.25	65.75
E-26	511.25	516.75	R-3	77.25	83.75
E-27	519.25	524.75	R-4	85.25	91.75
E-28	527.25	532.75	R-5	93.25	99.75
E-29	535.25	540.75	R-6	175.25	181.75
E-30	543.25	548.75	R-7	183.25	189.75
E-31	551.25	556.75	R-8	191.25	197.75
E-32	559.25	564.75	R-9	199.25	205.75
E-33	567.25	572.75	R-10	207.25	213.75
E-34	575.25	580.75	R-11	215.25	221.75
E-35	583.25	588.75	R-12	223.25	229.75
E-36	591.25	596.75	Moroccan Channels		
E-37	599.25	604.75	M-4	163.25	168.75
E-38	607.25	612.75	M-5	171.25	176.75
E-39	615.25	620.75	M-6	179.25	184.75
E-40	623.25	628.75	M-7	187.25	192.75
E-41	631.25	636.75	M-8	195.25	200.75
E-42	639.25	644.75	M-9	203.25	208.75
E-43	647.25	652.75	M-10	211.25	216.75
E-44	655.25	660.75	South African Channels		
E-45	663.25	668.75	S-4	175.25	181.25
E-46	671.25	676.75	S-5	183.25	189.25
E-47	679.25	684.75	S-6	191.25	197.25
E-48	687.25	692.75	S-7	199.25	205.25
E-49	695.25	700.75	S-8	207.25	212.25
E-50	703.25	708.75	S-9	215.25	221.25
E-51	711.25	716.75	S-10	223.25	229.25
E-52	719.25	724.75	S-11	231.25	237.25
E-53	727.25	732.75	S-13	247.43	253.43
E-54	735.25	740.75	Chinese (Mainland) Channels		
E-55	743.25	748.75	C-1	49.75	56.25
E-56	751.25	756.75	C-2	57.75	64.25
E-57	759.25	764.75	C-3	65.75	72.25
E-58	767.25	772.75	C-4	77.25	83.75
E-59	775.25	780.75	C-5	85.25	91.75
E-60	783.25	788.75	C-6	168.25	174.75
E-61	791.25	796.75	C-7	176.25	182.75
E-62	799.25	804.75	C-8	184.25	190.75
E-63	807.25	812.75	C-9	192.25	198.75
E-64	815.25	820.75	C-10	00.25	06.75
E-65	823.25	828.75	C-11	208.25	214.75
E-66	831.25	836.75	C-12	216.25	222.75
E-67	839.25	844.75	C-13	471.25	477.75
E-68	847.25	852.75	C-14	479.25	485.75
E-69	855.25	860.75	C-15	487.25	492.75
French Standards					
F-2	55.75	49.25	C-16	495.25	501.75
F-3	60.50	54.00	C-17	503.25	509.75
F-4	63.75	57.25	C-18	511.25	517.75
F-5	176.00	169.50	C-19	519.25	525.75
F-6	184.00	177.50	C-20	527.25	533.75
F-7	192.00	185.50	C-21	534.25	540.75
F-8	200.00	193.50	C-22	543.25	549.75
F-9	208.00	201.50	C-23	551.25	557.75
F-10	216.00	209.50	C-24	559.25	565.75
French Overseas Territories					
K-4	175.25	181.75	C-25	605.25	611.75
K-5	183.25	189.75	C-26	613.25	619.75
			C-27	621.25	627.75
			C-28	629.25	635.75

Channel Frequencies (continued)

As Used in International TV Station Directory

Channel	Vision Carrier MHz	Sound Carrier MHz ¹	Channel	Vision Carrier MHz	Sound Carrier MHz ¹
Chinese (Mainland) Channels (continued)					
C-29	637.25	643.75	A-68	07.25	812.75
C-30	645.25	651.75	A-69	814.25	819.75
C-31	653.25	659.75	New Zealand Channels		
C-32	661.25	667.75	N-1	45.25	50.75
C-33	669.25	675.75	N-2	55.25	60.75
C-34	677.25	683.75	N-3	62.25	67.75
C-36	693.25	699.75	N-4	175.25	180.75
Australian Channels					
A-0	46.25	51.75	N-5	182.25	187.75
A-1	57.25	62.75	N-6	189.25	194.75
A-2	64.25	69.75	N-7	196.25	201.75
A-3	86.25	91.75	N-8	203.25	208.75
A-4	95.25	100.75	N-9	210.25	215.75
A-5	102.25	107.75	Japanese Channels		
A-5A	138.25	143.75	J-1	51.25	95.75
A-6	175.25	180.75	J-2	97.25	101.75
A-7	182.25	187.75	J-3	103.25	107.75
A-8	189.25	194.75	J-4	171.25	175.75
A-9	196.25	201.75	J-5	177.25	181.75
A-10	209.25	214.75	J-6	183.25	187.75
A-11	216.25	221.75	J-7	189.25	193.75
A-28	527.25	532.75	J-8	193.25	197.75
A-29	534.25	539.75	J-9	199.25	203.75
A-30	541.25	546.75	J-10	205.25	209.75
A-31	548.25	553.75	J-11	211.25	215.75
A-32	555.25	560.75	J-12	217.25	221.75
A-33	562.25	567.75	J-33	591.25	595.75
A-34	569.25	574.75	J-34	597.25	601.75
A-35	576.25	581.75	J-35	603.25	607.75
A-36	583.25	588.75	J-36	609.25	613.75
A-37	590.25	595.75	J-37	615.25	619.75
A-38	597.25	602.75	J-38	621.25	625.75
A-39	604.25	609.75	J-39	627.25	631.75
A-40	611.25	616.75	J-40	633.25	637.75
A-41	618.25	623.75	J-41	639.25	643.75
A-42	625.25	630.75	J-42	645.25	649.75
A-43	632.25	637.75	J-43	651.25	655.75
A-44	639.25	644.75	J-44	657.25	661.75
A-45	646.25	651.75	J-45	663.25	667.75
A-46	653.25	658.75	J-46	669.25	673.75
A-47	660.25	665.75	J-47	675.25	679.75
A-48	667.25	672.75	J-48	681.25	685.75
A-49	674.25	679.75	J-49	687.25	691.75
A-50	681.25	686.75	J-50	693.25	697.75
A-51	688.25	693.75	J-51	699.25	703.75
A-52	695.25	700.75	J-52	705.25	709.75
A-53	702.25	707.75	J-53	711.25	715.75
A-54	709.25	714.75	J-54	717.25	721.75
A-55	716.25	721.75	J-55	723.25	727.75
A-56	723.25	728.75	J-56	729.25	733.75
A-57	730.25	735.75	J-57	735.25	739.75
A-58	737.25	742.75	J-58	741.25	745.75
A-59	744.25	749.75	J-59	747.25	751.75
A-60	751.25	756.75	J-60	753.25	757.75
A-61	758.25	763.75	J-61	759.25	763.75
A-62	765.25	770.75	J-62	765.25	769.75
A-63	772.25	777.75	¹ For channels E-21 through E-68, sound frequency is for systems B, G & H. For system L, image/sound separation, 6 MHz; systems K & L, 6.5 MHz.		
A-64	779.25	784.75	² ORT channels use Roman numerals, as ORT-4, but this book uses R-1 instead because it is more consistent with other channel designations.		
A-65	786.25	791.75			
A-66	793.25	798.75			
A-67	800.25	805.75			

Satellite earth stations: Transmit/receive, 6; receive only, 1241.

Uganda

(625-line standards, System B)
Color: PAL System

Sets in use: 500,500
Programs: One.

Uganda Television, P.O. Box 7142, Kampala. Tel. Kampala 254461-5. Telex: 61084 KNOWLEDGE; 61188 UNA.

Personnel: J. M. Alupakusadi Obo, director, TV; F. Misanvu, controller, programs; L. Mabaraza, controller, engineering; P. Njuki, planning engineer; G. Alele, chief news editor; P. Kana & T. Matovu, chief TV producers; D. Nasimolo, projects manager; I. Karutunda, commercial manager; D. Kyazze, head, presentation.

KAMPALA—Ch. E-5. ERP 120 kw. TV tape recording facilities. Started Oct. 1963.

Hours of operation: 18:00-23:00, Mon.-Fri.; 17:00-24:00, Sat.-Sun. One hour educational morning & afternoon, Tues.-Fri.

Advertising announcements are sold by: Publicity Services Ltd., 13 Portal Ave., P.O. Box 2581, Kampala. Advertising Corp. (Uganda) Ltd., 3 Harcourt Ave., P.O. Box 3139, Kampala. Skyline Advertising (Uganda) Ltd., P.O. Box 2921, Kampala, Uganda.

Rates: Peak hour, 3,000; 30 sec., 75 (U.S. dollars).

Transmitters: One.

Repeaters: 6.

Low power repeaters: One.

Satellite earth stations: Transmit/receive, one in operation.

Ukraine

(Systems D & K)
Color: SECAM

Derzhava Teleradiomova Kompania Ukrainky, ul. Kreschatk 26, 252001 Kiev. Tel. 2263144. Fax: 2282866.

Personnel: Nikolai F. Okhmerich, president; Yarema Frydak, senior vice president, TV; Anatoly Dikalenko, head, international relations.

United Arab Emirates

(625-line standards, Systems B & G)
Color: PAL System

Sets in use: 800,000

Programs: 2.

United Arab Emirates Television, UAE, Ministry of Information & Culture, Govt. of UAE, Airport Rd., Box 637, Abu Dhabi. Tel. 452000.

Personnel: Ali Obaid, director general; Said Al Nazami, deputy director general; Fauzi Saleh, technical advisor.

ABU DHABI—Ch. 7. Transmitter 40 kw; Ch. 11. Transmitter 2 kw; Ch. 48. Transmitter 5 kw.

ALAIN—Ch. 35. Transmitter 5 kw.

AL FUJAYRAH—Ch. 9, Ch. 36. Transmitter 10 kw each.

DIBHA—Ch. 21, Ch. 23. Transmitter 0.5 kw each.

HABSHAN—Ch. 3. Transmitter 40 kw.

JABAL DHANNAH—Ch. 31. Transmitter 40 kw.

JABEL HAFIT—Ch. 5. Transmitter 40 kw.

RAS AL KHAYMAH—Ch. 11. Transmitter 10 kw.

UMMALQUWAIN—Ch. 6, Ch. 43. Transmitter 40 kw each.

Hours of operation: Ch. 1, 08:00-20:30; Ch. 2, 13:00-20:30 (GMT).

Rates: Peak one hour, 5,300; 30 sec., 2,650 (dirham).

Networks: 2.

Transmitters: 11.

Low power repeaters: 3.

Satellite earth stations: Transmit/receive, 4 in operation; receive only, 4 in operation.

UAE Radio & Television Dubai, P.O. Box 7, Abu Dhabi, United Arab Emirates. Tel. 463100. Telex: 22283 INFORM EM. TV tape recording facilities.

Personnel: H. H. Shaikh Hasher Maktoom, director, information; Riyad Shuaibi, information advisor to Govt. of Dubai; Abdul Ghaffour Sayyed Ibrahim, director general; Hassan Ahmed, controller general, radio; Ahmed Najeeb, controller of engineering; Nasib Bitar, program controller, TV.

Hours of operation: Arabic, 66 hours weekly; English, Ch. 33, 50 hours weekly.

Rates: Peak 30 sec., 2,550 (U.S. dollars).

Networks: 2.

Transmitters: 6.

United Kingdom

(625-line standards, System I)
Color: PAL System

Sets in use: 1,023,000 black & white; 19,046,000 color

Networks: 4; 2 non-commercial, 2 commercial.

Direct broadcasting satellite: In operation. Started in 1989.

Cable television service: In operation.

British Broadcasting Corp., 88C, Broadcasting House, Portland Place, London W1A 1AA. Tel. 071-580-4468. For complete details see separate listing following International TV Directory.

BBC transmits programs on 625-line UHF with PAL color: BBC-1 & BBC-2 from a total of 50 main high power & 962 low power relay stations.

Personnel: Marmaduke Hussey, chairman of the board of governors; Lord Cocks of Hartcliffe, vice chairman; John Birt, director general; Bob Phillis, deputy director general.

Transmitters: 53.

Repeaters: 73.

Low power repeaters: 962.

Satellite earth stations: Receive only, 3 in operation.

Independent Television Commission, 33 Foley St., London W1P 7LB. Tel. 071 255 3000. Fax: 071 306 7800.

Personnel: Sir George Russell CBE, chairman; Jocelyn Stevens CVO, deputy chairman; David Glencross CBE, chief executive; Peter Rogers, deputy chief executive & director of finance; Jon Davey, director of cable & satellite; Clare Mulholland, director of programs.

Note: For complete details, including independent program contractors, see separate listing following International TV Directory.

Uruguay

(625-line standards, System N)
Color: PAL System

Sets in use: 489,000 black & white; 623,000 color

Networks: 4.

Canal 3 TV Artigas, Avenida Lecueder No. 291, Artigas. Tel. 261; 514.

Personnel: Enio dos Santos, director general; Ana Alvez, sales manager; Ely dos Santos, program manager; Emir dos Santos, film buyer; Washington Suarez, production manager; Luis Nicolini, chief engineer.

ARTIGAS—Ch. 3. Transmitter 500 w. Started June 1967.

Telediez, Calle General Rivera, Bella Union, Artigas. Tel. 22.

International TV Directory

Zambia

(625-line standards, System B)
Color: PAL System

Sets in use: 350,000 black & white; 150,000 color

Networks: One.

Television Zambia, P.O. Box 50015, Lusaka, Zambia. Tel. 220860/220874.

Personnel: S. P. C. Moyo, director general; E. C. Mulenga, director, engineering; M. L. C. Zulu, commercial director; F. M. Hamakando, corporation secretary; C. A. J. Njobvu, controller, personnel & training; R. S. Nambi, director, finance; J. Chanda, chief librarian; D. Mbazima, principal engineer; K. M. Nalumango, public relations manager; N. Sichula, controller, current affairs; B. M. Kapeya, controller, radio; F. X. Mulenga, controller, TV; E. Yumbe, program manager, Radio Four.

LUSAKA—Ch. E-10. Transmitter 20 kw, 1 kw (regional).

Rates: Peak hour, 210,600,000; peak 30 sec., 180,000. (Zambian kwacha).

Transmitters: 13.

Low power repeaters: One.

Satellite earth stations: Transmit/receive, 2 in operation; receive only, 3 in operation.

Zimbabwe

(625-line standards, System B)
Color: PAL System

Sets in use: 140,175 black & white; 52,325 color

Programs: 2.

Zimbabwe Broadcasting Corp., Statutory Body, owns & operates all transmitters, Box HG 444, Highlands, Harare. Tel. 729661. Fax: 795698. Box 444, Bulwayo. Tel. 63471. Spot announcements, advertising features.

Personnel: Onias Gumbo, director general; O. Chekeche, deputy director general; Thomas Mandigora, director, news & current affairs; D. Woodward, assistant director general, engineering & technical service; D. Mandzha, assistant director general, administration & personnel; V. Mhizha-Murira, radio program director; Job Jonhera, director, TV programs; R. Mhende, engineering director, radio & TV studios; I. McPhee, engineering director, transmitters, planning, installation & development; Wendy Layzell, controller, TV services.

BULAWAYO—Ch. E-3. Transmitter 1 kw, ERP 3.5 kw. Started June 1961. TV tape recording facilities. Ch. E-6. Transmitter 1 kw, ERP 6 kw.

HARARE—Ch. E-4. Transmitter 5 kw, ERP 20 kw. Started Nov. 15, 1960. Ch. E-5. Transmitter 5 kw, ERP 35 kw. Ch. E-8. ERP 10 kw. TV tape recording facilities.

Hours of operation: 17:00-23:00, Mon.-Sat.; 13:00-23:00, Sun.

Rates: Peak hour, 8,596, Harare; peak 30 sec., 465 (Zimbabwe dollars).

Transmitters: 4.

Repeaters: 6.

Low power repeaters: 2.

Satellite earth stations: Receive only, one in operation.

Armed Forces Television Stations

American Forces Information Service, 601 N. Fairfax St., Suite 360, Alexandria, VA 22314-2007. Phone: 703-274-4856. Melvin W. Russell, director.

Armed Forces Radio & Television Service Broadcast Center, 10888 La Tuna Canyon Rd., Sun Valley, CA 91352. Phone: 818-504-1201. Capt. C.L. Haney, USN, commander.

AFRTS operates radio and television outlets & transmits its signal to over one million De-

partment of Defense personnel serving in more than 140 countries. Through military department broadcast services, AFRTS operates transmitters in about 20 countries, near major concentrations of U.S. forces overseas as well as in remote areas of Alaska, U.S. trusts, territories and possessions; aboard almost 400 Navy ships and submarines as closed-circuit facilities in over 200 isolated closed circuit systems and mini-TV sites. Most of the land-based stations are grouped into regional AFRTS networks to serve specified geographical areas, i.e., American Forces Network-Europe in Europe and Far East Network in the Pacific. AFRTS networks and independent stations overseas create their own individual radio and television program schedules from broadcast materials provided by the AFRTS Broadcast Center in Sun Valley, CA and from their own local productions. Domestic, Inmarsat and Intelsat satellite service is leased on a 24 hour-a-day basis, providing real-time stateside radio and TV to overseas locations.

Major Broadcast Television Locations: Belgium, Cuba (Guantanamo Bay), Diego Garcia, Germany, Greece, Honduras, Italy, Japan, Republic of Korea, Panama, Portugal, Turkey, Kwajalein Atoll & Puerto Rico.

Major Cable Television Locations: Alaska, Antarctica, Bermuda, Iceland, Japan, New Zealand, United Kingdom and Spain.

Color Television Systems in Use or Planned

Country	Color System	Country	Color System
Afghanistan	PAL	Iran	SECAM
Albania	PAL	Iraq	SECAM
Algeria	PAL	Ireland	PAL
Angola	PAL	Israel	PAL
Antigua	NTSC	Italy	PAL
Arab Republic of Egypt	SECAM	Ivory Coast	SECAM
Argentina	PAL	Jamaica	NTSC
Australia	PAL	Japan	NTSC
Austria	PAL	Jordan	PAL
Bahamas	NTSC	Kampuchea	PAL
Bahrain	PAL	Kenya	PAL
Bangladesh	PAL	Korea	NTSC
Barbados	NTSC	People's Democratic Republic of Korea	PAL
Belgium	PAL	Kuwait	PAL
Belize	NTSC	Laos	PAL
Benin	SECAM	Latvia	SECAM
Bermuda	NTSC	Lebanon	SECAM
Bolivia	NTSC	Lesotho	PAL
Bophuthatswana	PAL	Liberia	PAL
Bosnia-Herzegovina	PAL	Libyan Arab Republic	SECAM
Brazil	PAL	Lithuania	SECAM
British Virgin Islands	NTSC	Luxembourg	SECAM & PAL
Brunei Darussalam	PAL	Macau	PAL
Bulgaria	SECAM	Macedonia	PAL
Burkina Faso	SECAM	Madagascar	SECAM
Burundi	SECAM	Malaysia	PAL
Cameroon	PAL	Maldives	PAL
Canada	NTSC	Mali	NTSC
Central African Republic	SECAM	Malta	PAL
Chad	SECAM	Martinique	SECAM
Chile	NTSC	Mauritius	SECAM
China	PAL	Mexico	NTSC
Taiwan Province	NTSC	Micronesia	NTSC
Colombia	NTSC	Moldova	SECAM
Republic of the Congo	SECAM	Monaco	SECAM & PAL
Costa Rica	NTSC	Mongolia	SECAM
Croatia	PAL	Montserrat	NTSC
Cuba	NTSC	Morocco	SECAM
Cyprus	PAL	Mozambique	PAL
Czech Republic	SECAM III & PAL	Namibia	PAL
Denmark	PAL	Nepal	PAL
Djibouti	SECAM & PAL	Netherlands	PAL
Dominican Republic	NTSC	Netherlands Antilles	NTSC
Ecuador	NTSC	New Caledonia	SECAM
El Salvador	NTSC	New Zealand	PAL
Equatorial Guinea	SECAM	Nicaragua	NTSC
Ethiopia	PAL	Niger	SECAM
Finland	PAL	Nigeria	PAL
France	SECAM	Norway	PAL
French Guiana	SECAM	Oman	PAL
French Polynesia	SECAM	Pakistan	PAL
Gabon	SECAM	Panama	NTSC
Germany	PAL	Paraguay	PAL
Ghana	PAL	Peru	NTSC
Gibraltar	PAL	Philippines	NTSC
Greece	SECAM & PAL	Poland	SECAM
Greenland	PAL	Portugal	PAL
Guadeloupe	SECAM	Qatar	PAL
Guatemala	NTSC	Reunion	SECAM
Guinea	PAL	Romania	PAL
Haiti	NTSC	Russian Federation	SECAM
Honduras	NTSC	St. Kitts & Nevis	NTSC
Hong Kong	PAL	St. Pierre & Miquelon	SECAM
Hungary	PAL	St. Vincent & The Grenadines	NTSC
Iceland	PAL	Samoa (American)	NTSC
India	PAL	Saudi Arabia	SECAM & PAL
Indonesia	PAL	Senegal	SECAM

Color TV Systems

Country	Color System	Country	Color System
Seychelles	PAL	Trinidad & Tobago	NTSC
Sierra Leone	PAL	Tunisia	SECAM & PAL
Singapore	PAL	Turkey	PAL
Slovenia	PAL	Uganda	PAL
Somali Democratic Republic	PAL	Union of Myanmar	NTSC
South Africa	PAL	United Arab Emirates	PAL
Spain	PAL	United Kingdom	PAL
Sri Lanka	PAL	United States	NTSC
Sudan	PAL	Uruguay	PAL
Surinam	NTSC	Uzbekistan	SECAM
Swaziland	PAL	Venezuela	NTSC & SECAM
Sweden	PAL	Vietnam	NTSC & SECAM
Switzerland	PAL	Yemen Arab Republic	PAL
Syria	SECAM	Yemen (People's Democratic Republic)	PAL
Tajikistan	SECAM	Yugoslavia	PAL
Tanzania	PAL	Zaire Republic	SECAM
Thailand	PAL	Zambia	PAL
Togo	SECAM	Zimbabwe	PAL

Television Stations of the United Kingdom and ITC Commercial Program Contractors

BRITISH BROADCASTING CORP.—Broadcasting House, London W1A 1AA. Phone: 0171-580-4468. Fax: 0171-637-1630. Correspondence: BBC, London W1A 1AA. Television Centre, 201 Wood Lane, Shepherds Bush, London W12 7TS. Phone: 081-752-5252. Fax: 749-7520. Telex: 265781 BBC HQ G. Telegrams & Cables: Telecasts, London.

Board of Governors of BBC: Marmaduke Hussey, chairman; Lord Cocks of Hartcliffe, vice chairman; Rev. Norman Drummond, national governor for Scotland; Sir Kenneth Bloomfield, national governor for Northern Ireland; Dr. Gwyn Jones, national governor for Wales; Bill Jordan; Lord Nicholas Gordon Lennox; Margaret Spurr; Janet Cohen.

Board of Management: John Birt, director general; Bob Phillis, deputy director general; Will Wyatt, managing director, network television; Liz Forgan, managing director, network radio; Ronald Neil, managing director, regional broadcasting; Tony Hall, managing director, news & current affairs; Sam Younger, managing director, World Services; Rodney Baker-Bates, director of finance & information technology; Rod E. Lynch, managing director, resources; Colin Browne, director of corporate affairs; Jane Drabble, director, education; Margaret Salmon, director, personnel; Patricia Hodgson, director, policy & planning; Dr. John Thomas, managing director, BBC Worldwide Television; Nick Chapman, managing director, BBC Worldwide Publishing.

Network Television: Will Wyatt, managing director; Alan Yentob, controller, BBC 1; Michael Jackson, controller, BBC 2; Keith Samuel, controller, publicity & public relations; Charles Denton, head, drama group; David Liddiment, head, entertainment group; Jonathan Martin, head, sport & events group; Mark Thompson, head, factual group; Kim Evans, head, music & arts; Anna Home, head, children's programmes; Alan Howden, head, programme acquisition group; Pam Masters, head, presentation; Colin Campbell, head, rights.

Network Radio: Liz Forgan, managing director; Michael Green, deputy managing director & controller, Radio 4; Matthew Bannister, controller, Radio 1; Frances Line, controller, Radio 2; Nicholas Kenyon, controller, Radio 3; Jenny Abramsky, controller, Radio 5 live; Caroline Millington, controller, production; Mark Lewis, financial controller; Sue Farr, head, marketing & publicity.

News & Current Affairs: Tony Hall, managing director; Eric Bowman, assistant director; Tom Wragg, head, resources; Richard Peel, head, communication & information; Chris Cramer, head, newsgathering; Ray Gowdridge, managing editor, newsgathering; Richard Sambrook, news editor; Graham Norwood, Ceefax editor.

BBC Worldwide: Woodlands, 80 Wood Lane, London, W12 OTT. Tel. 0181-743 5588. Bob Phillis, chairman; Richard Emery, strategy & marketing director; Mark Young, finance & commercial director; Sam Younger, managing director, world service; Dr. John Thomas, managing director, worldwide television; Nicholas Chapman, managing director, worldwide publishing.

BBC World Service: Box 76, Bush House, London WC2B 4PH. Phone: 0171-240-3456. Telex: 265781 BBC HQ G. Telegrams & Cables: Broadbrit, London. Bob Phillis, chairman; Sam Younger, managing director; Bob Jobbins, editor, news & current affairs; Barry Whitehall, controller, resources; Caroline Thomson, director, strategy & corporate affairs; Andrew Hind, financial & commercial controller; Tom Read, general manager, monitoring; John Davis, chief personnel officer; Penny Tuerk, editor, English commissioning; Alastair Lack, head, English programmes; Benny Ammar, regional head, Africa & Middle East; Jerry Timmins, regional head, Americas; Elizabeth Wright, regional head, Asia Pacific; Andrew Taussig, regional head, Europe; David Morton, regional head, former Soviet Union & southwest Asia; Barry Langridge, regional head, south Asia; Richard McCarthy, head of press, publicity & marketing.

BBC Worldwide Television: Woodlands, 80 Wood Lane, London W12 OTT. Tel. 0181-743 5888. Dr. John Thomas, managing director; Hugh Williams, director, broadcasting; Tony Kay, commercial director; Juliet Grimm, director, co-productions & business development; Sarah Frank, chief executive officer, BBC Worldwide Americas; Jeff Hazell, director, channels development; Alan Macdonald, head, business development; Sarah Cooper, head, business affairs; Phil Johnstone, head, press & public relations; Anne Knights, head, human resources.

BBC Worldwide Publishing: Woodlands, 80 Wood Lane, London, W12 OTT. Tel. 0181-743 5588. Nicholas Chapman, managing director; Ken Wright, finance director; Peter Phippen, director, magazine publishing; Chris Weller, director, book & audio publishing; David Lee, director, BBC multimedia; Ben Lenthall, director, international sales & licensing; Jeremy Mayhew, director, strategy & new development; Charles Hyde, director, BBC English; Jennie Allen, press & public relations manager.

Regional Broadcasting: Ronald Neil, managing director; Mark Byford, deputy managing director; Janet Walker, financial controller; Sandra Home, personnel controller; John McCormick, controller, Scotland; Geraint Talfan Davies, controller, Wales; Pat Loughrey, controller, Northern Ireland; Nigel Chapman, head of broadcasting, midlands & east; Colin Adams, head of broadcasting, north; John Shearer, head of broadcasting, south; Fred Hasson, head, corporate relations.

Educational Broadcasting: Jane Drabble, director; Lucia Jones, chief adviser, policy; Frank Flynn, head, commissioning (schools); Glenwyn Benson, head, education for adults; David Mortimer, head, publishing division; Colin Robinson, head, open university production centre; Paul Gerhardt, managing editor, BBC select; Jim Buckle, financial & business affairs controller; Bob Cross, chief officer, personnel.

Resources: Rod Lynch, managing director; Robin Moulson, financial controller; Rob Murdoch, controller, personnel; Mike Lumley, controller, London production resources; John Lightfoot, controller, regional resources; Ian Jenkins, controller, technical resources; Stephen Reid, controller, services; Robert Bruce, general manager, marketing; Paula Carter, directorate secretary; Simon Channon, head, press & publicity.

BBC U.S. Offices: BBC Worldwide Americas, 747 3rd Ave., New York, NY 10017. Tel. 212-705-9300. Fax: 212-888-0576. BBC World Service, Suite 505 1995 Broadway, New York, NY 10023. Tel. 212-501-1500. Fax: 212-501-0040.

INDEPENDENT TELEVISION COMMISSION—33 Foley St., London, W1P 7LB. Phone: 71 255 3000. Fax: 71 306 7800. Telex: 24345. The Independent Television Commission was created by Parliament under the terms of the Broadcasting Act 1990 to license and regulate non-BBC television services including Ch. 3 (ITV), Ch. 4, the proposed Ch. 5, public teletext and a range of cable, local delivery and satellite services. They do not include services provided by the BBC or S4C. The ITC replaced the Independent Broadcasting Authority (IBA), responsible for the provision of independent television and radio services and the Cable Authority, responsible for the provision of cable services. Radio Authority now regulates independent radio services. In October 1991 the ITC awarded 16 new licenses for Ch. 3 (ITV) including a national breakfast-time license. The new Ch. 3 companies began their services on Jan. 1, 1993, at which point they, rather than the ITC, became responsible as broadcasters for their output. Ch. 4, at the time a wholly owned subsidiary of the ITC whose airtime was sold by the ITV contractors, has become a corporation and ITC licensee, responsible for selling its own advertising. The license for the proposed Ch. 5 will be advertised by early 1992 with the aim of a new service being launched in 1994. Licenses for Ch. 3 & Ch. 5 will be awarded by competitive tender to the highest bidder who fulfills certain quality criteria, except

COMMUNICATIONS DAILY

The most *accurate*, most *thorough*, most *current*, business information about telecommunications.

For information, call (202) 872-9200.

British ITC Contractors

In exceptional circumstances when the ITC may award a license to a lower bidder. The ITC will also license a number of other services in the following categories: Domestic satellite services using broadcasting frequencies allocated to the UK; non-domestic satellite services; licensable program services, including those program services delivered to cable systems on videotape; cable and local delivery service operations provided by cable and/or microwave (MVDS); additional services, or any form of telecommunications service that can be provided on the spare capacity of a television signal; public teletext, a text service carried on the spare capacity of Ch. 3 & Ch. 4. ITC staff will regulate all services through license conditions and through its various codes on program content, advertising, sponsorship and technical standards.

Members of the Commission: Sir George Russell, chairman; Jocelyn Stevens, deputy chairman; Earl of Dalkeith; Dr. John Beynon; Roy Goddard; Jude Goffe; Eleri Wynne Jones; Pauline Mathias; Dr. Maria Moloney; John Ranelagh.

ITC Senior Staff: David Glencross, chief executive; Peter Rogers, deputy chief executive & director of finance; Jon Davey, director of cable & satellite; Clare Mulholland, director of programs; Frank Willis, director of advertising & sponsorship; Don Horn, controller of administration; Sarah Thane, controller of public affairs; Gary Tonge, controller of engineering; Michael Redley, secretary.

ANGLIA TELEVISION LTD.—Anglia House, Norwich, NR1 1JG. Phone: 0603-615151. Fax: 0603-631032. Telex: 97424. London Office: 48 Leicester Square, London WC2H 7FB. Phone: 071-321-0101. Fax: 071-930-8499. Programs all week over Eastern England and a producer of programs for the ITV Network and Ch. 4. Main UHF transmitters: Tacolneston, Sudbury, Sandy Heath. Regional news centers: Chelmsford, 64-68 New London Rd., Chelmsford CM2 0YU. Phone: 0245-357676. Fax: 0245-267228. Luton, 16 Park St., Luton LU1 3EP. Phone: 0582-29666. Fax: 0582-401214. Peterborough, 6 Bretton Green Village, Rightwell, Bretton, Peterborough PE3 8DY. Phone: 0733-346677. Fax: 0733-67004. Cambridge, 26 Newmarket Rd., Cambridge CB5 8BA. Phone: 0223-467076. Fax: 0223-467106. Ipswich, Hubbard House, Civic Dr., Ipswich IP1 2QA. Phone: 0473-226157. Fax: 0473-233279. Milton Keynes, 409 Secklow Gate East, Central Milton Keynes MK9 3HR. Phone: 0908-691660. Fax: 0908-694008.

Directors: David McCall, chairman; Malcolm Wall, managing director; Jan Rowland, secretary; Lord Eatwell; Peter Hickson; Lord Hollick; Michael Hughes; Roger Laughton; Sir David Putnam; Patrick Sharman.

Executives: Graham Creelman, director, programmes; Malcolm Allsop, deputy director, programmes; Brian Bolt, finance director; Debbie Hills, facilities director; Peter Meler, director, personnel & administration; Stephen West, controller, programme planning; Mike Read, controller, news; David Jennings, editor Anglia News East; Guy Adams, editor Anglia News West; Kevin Piper, sports editor; Martin Morrall, head, press & public relations; Tim Dye, technical controller; Chris Wilden, production control manager; David Brackenbury, post production man-

ager; Gina Boltwood, administration manager; Paddy Burns, business affairs & programme contracts manager; Alan Hough, data processing manager; Cathy Mason, community education officer.

Anglia Television Films & Drama Ltd.: D. S. McCall, chairman; Sarah Lawson, managing director.

Survival Anglia Ltd.: D.S. McCall, chairman; G. Creelman, executive director; P. Schofield, production controller.

International Television Enterprises Ltd.: D. Putnam, chairman; Andrew Macbean, chief executive.

BORDER TELEVISION PLC—Television Centre, Carlisle Cumbria CA1 3NT. Phone: 01228-25101. Fax: 01228-41384. Programs all week in Borders and Isle of Man areas. Main UHF transmitters: Caldbeck, Selkirk.

Directors: Melyn Bragg, chairman; James L. Graham, deputy chairman; R. L. F. Burgess; M. B. Hartley; Dr. June Paterson-Brown; Sir David Steel; M. Sutherland; D. W. Trimble.

Executive Directors: James L. Graham, chief executive; Peter Brownlow, financial director & company secretary; Kathleen A. M. Worrall, director, broadcasting.

CARLTON TELEVISION LTD.—101 St. Martin's Lane, London WC2N 4AZ. Phone: 071-240-4000. Fax: 071-240-4171.

Directors: Michael Green, chairman; Nigel Walmsley, chief executive; Paul Jackson, managing director; Chris Hibbert, controller, operations & engineering.

CENTRAL INDEPENDENT TELEVISION PLC—Central House, Broad St., Birmingham B1 2JP (West Midlands). Phone: 021-643-8988. Fax: 021-616-4766. East Midlands Television Centre, Nottingham NG7 2NA (East Midlands). Phone: 0602-863322. Telex: 338966. 35/38 Portman Square, London W 1. Phone: 071-486-6688. Albion House, One Albion Place, Oxford OX1 1SL. Phone: 0865 250100. Programs all week over the Midlands.

Directors: Leslie Hill, chairman & chief executive; Cliff Baly, commercial director; Andy Allan, director of programs; Steve Platt, director of sales; Peter Gardner, director of operations; Marshall Stewart, director, corporate strategy; Sir Richard Bailey, chairman, West; John Madocks, chairman, East; I. R. Maxwell; Jean Parker; Sir Leo Platky; Murray Thomson; Robert Phillips; Colin Campbell, director, legal affairs.

Executives: Alan Pankhurst, director, personnel & industrial relations; Kevin Betts, director of finance; M. Snam, chief engineer; Richard Creasey, controller, features group; Ted Childs, controller, drama & situation comedy; Ray Butt, commissioning executive, comedy; Roger James, commissioning executive, documentaries; Jim Berrow, executive producer, music & arts; Zia Mohyeddin, executive producer, multi-cultural programming; Mike Townsen, commissioning executive, current affairs; Laurie Upshon, head of news; Ted Trimmer, managing editor, central news; Dawn Airey, controller, programming planning; Philip Gilbert, general manager, program production; Jim Stokoe, head, presentation & promotions; Peter Gibson, controller, industrial relations; Tony Wolfe, controller, entertainment; Lewis Rudd,

controller, young people's programs; Robert Southgate, deputy director, broadcasting, news & regional programs; Gary Newbon, commissioning executive, sport; Philip Grosset, commissioning executive, education & religion; Keith Smith, controller, public affairs; Peter Booth, general manager, production; Bill Campbell, editor, central news, West; Chris Robertson, editor, central news, East; Jon Lander, political editor; John Palmer, chief press & publicity officer; Jean Denham, chief press officer, policy & industrial relations.

USA Office: Suite 401, 610 5th Ave., New York, NY 10020. Phone: 212-582-6688. Kevin Morrison, president.

Central Independent Television Pty. Ltd.: First Floor, 50 Oxford St., Paddington, N.S.W. 2021, Australia. John Jackson, director.

CHANNEL TELEVISION—Television Centre, St. Helier, Jersey, Channel Islands JE2 3ZD. Phone: 01534-68999. Fax: 01534-59446/24770. St. Georges Place, St. Peter Port, Guernsey. Phone: 01481-723451. Programs all week for the Channel Islands. Main UHF transmitter: Fremont Point.

Directors: Major John R. Riley, chairman; John P. Henwood, managing director; Charles Day, group financial director; Bob Jones, group director, sales & marketing; Michael C. Lucas, director, programmes; Roy F. Manning, director, operations; Julian D'A Mounter; Mrs. N. B. Davies; J. C. Rowe.

Executives: John P. Henwood, managing director; Michael Lucas, director, programmes; Roy Manning, director, operations; Charles Day, group financial director; Bob Jones, group director, sales & marketing.

GMTV LTD.—The London Television Centre, Upper Ground, London SE1 9TT. Phone: 071-827-7000. Fax: 071-827-7002.

Directors: Nigel Walmsley, chairman; Christopher Stoddart, managing director; Peter McHugh, director, programmes; Clive Crouch, sales director; Suma Davy, financial director; Charles Allen; Michael Draham; Gus McDonald.

DATA BROADCASTING INTERNATIONAL LTD.—Allen House, Station Rd., Engham, Surrey TW20 9NT. Phone: 784-471 515.

GRAMPAIN TELEVISION PLC—Queen's Cross, Aberdeen AB9 2XJ. Phone: 0224-646464. Fax: 0224-635127. Telex: 73151. Provides programs all week in North Scotland. Main UHF transmitters: Durris, Rosemarkie, Knockmore, Rumster Forest, Angus, Keelylang Hill (Orkney), Bressay (Shetland), Eitshal (Lewis).

Directors: Dr. Calum A. MacLeod, chairman; Donald H. Waters, deputy chairman & chief executive; Robert L. Christie; Fiona J. Loyal; Angus S. MacDonald; Alistair MaIr; Graham Good; George W. Mitchell, director of television.

Executives: Alistair Gracie, head, news & current affairs; Edward Brocklebank, head, documentaries & features; Eric Johnstone, production services executive; Michael J. McLintock, publicity & promotion executive; John Robertson, chief engineer.

GRANADA TELEVISION LTD.—Granada Television Centre, Manchester M60 9EA. Phone: 061-832-7211. Fax: 061-839-

0454. Telex: 668859. London Office: 36 Golden Square, London W1R 4AH. Phone: 071-734-8080. Fax: 071-494-6260. Regional News Centers: Liverpool, Albert Dock, L3 4AA. Phone: 051-709-9393. Fax: 051-709-3389. Lancaster, White Cross, LA1 4XQ. Phone: 0524-60688. Fax: 0524-67607. Chester, Lower Bridge St. CH1 1SA. Phone: 0244-313966. Fax: 0244-320599. Programs all week over Lancashire, Cheshire, Merseyside, Greater Manchester & parts of other counties. Main UHF transmitter: Winter Hill.

Directors: Alex Bernstein, chairman; Charles Allen, chief executive; Lord Evans of Claughton; Donald H. Harker, director, public affairs; Tony Brill, general manager; Malcolm Wall, sales director; Steve Morrison, program controller; Richard Ellis, chief engineer; Simon Towneley; Alistair Mutch, company secretary; Katherine Stross, finance director; Vivien Wallace, chief executive, Granada International.

Officers: Carolyn Bartlett, head, casting; David Black, head of presentation; Barbara Blyth, head of music; David Fraser, head, program services; Richard Ellis, chief engineer; Alan Pinson, chief accountant; David Highet, head, public affairs; Stephen Reid, manager, Liverpool, Chester & Lancaster News Centres; Jo Rigby, head, program planning; Jane Grant, regional sales manager; Douglas Hall, head, personnel services.

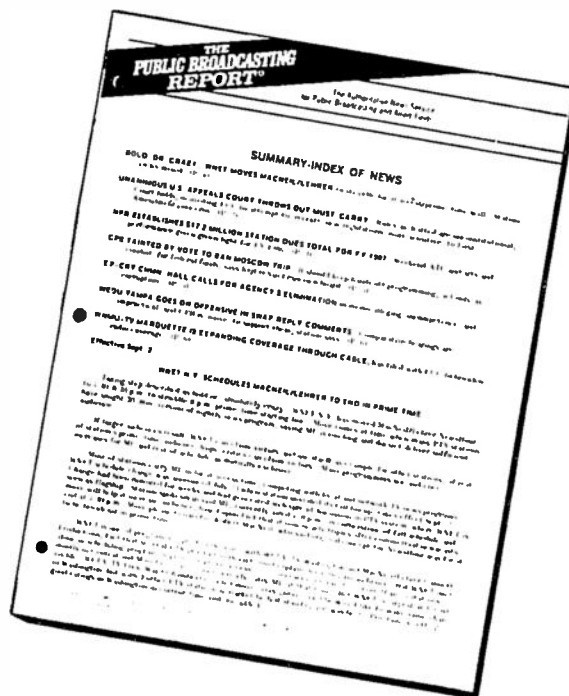
Production & Distribution Division: David Plowright, chairman; Andrew Quinn, managing director; Steve Morrison, head of production; Vivien Wallace, chief executive, distribution; Jules Burns, director, business affairs; Dennis Flach, director, business development; Ray Fitzwalter, current affairs; Charles Tremayne, features; Rod Caird, factual programming; Sally Head, drama; William Burdett Coultis, arts; Paul Doherty, sport; Stuart Prebble, regional programming.

Facilities Division: Andrew Quinn, chairman; Tony Brill, managing director; Brenda Smith, general manager; Roy Watson, financial controller; Roger Pickles, technical controller; Colin Marsden, planning controller.

HTV CYMRU WALES—Television Centre, Culverhouse Cross, Cardiff CF5 6XJ. Phone: 0222-590590. Fax: 0222-597183. Telex: 497703. HTV West, The Television Centre, Bath Rd., Bristol BS4 3HG. Phone: 0272-778366. Fax: 0272-722400. Programs all week for Wales & West of England. London offices: 126 Baker St., London W1M 1FH. Phone: 071 224 4048. Fax: 071 224 3750. Airtel sales: TVMM, 99 Baker St., London W1M 2AJ. Phone: 071 486 4311. Main UHF transmitters: Moel-y-Parc, Presely, Blaen Plwyf, Wenvoe, Mendip, Llandona, Carmel.

Directors: Louis Sherwood, chairman; C. R. M. Atkinson & I. E. Symonds, vice chairman; Charles Romaine, chief executive; Emyr Darnel, director of programs, HTV Wales; Derek Clark, director of programs, HTV West; Alan Bryson, director of sales; M. R. Towers, general manager; V. Flanagan, director of engineering; C. Farrell, managing director, Harlech Fine Art (Holdings) Ltd.; T. P. George, managing director, Intecom Ltd.; A. J. Burton, director, finance & administration; Mrs. R. W. Buchanan; T. G. R. Davies; Sir Geraint Evans; Mrs. M. Gwynn Jones; Lady M. M. Merrison; Lord Oaksey; J. H. Davies; Dr.

The biweekly newsletter
that covers everything
that's happening in public
broadcasting...the news
and the facts behind the
news...



PUBLIC BROADCASTING REPORT

Public Broadcasting Report is the totally independent information service that covers significant developments on all public broadcasting fronts...from CPB and PBS to NPR and other network programming...from marketing innovations to new technologies... you will follow all the action, *as it develops!*

Public Broadcasting Report will keep you up to date with every important development that affects public broadcasting with:

- key reports on critical local and federal legislative action
- interviews and inside information from top executives at PBS, NPR, CPB and stations nationwide
- coverage of the latest industry studies and research
- in-depth analyses of regulatory developments
- early warnings about grants and awards complete with application deadlines

If you have a stake in public broadcasting, a personal subscription to **PBR** could make a substantial difference in your ability to pursue funding, spot trends, anticipate the impact of developments and make even more informed business decisions.

For subscription information, call collect: (202) 872-9200.

Warren Publishing, Inc.
2115 Ward Court, N.W.
Washington, D.C. 20037

TELEVISION DIGEST With Consumer Electronics

The authoritative weekly information service that's been keeping leading communications executives informed since 1945.

Follow all the late-breaking news in broadcasting, cable, pay TV, consumer electronics and allied industries.

Television Digest is for decision-makers who have a big stake in electronic communications...from conventional broadcasters to marketers of TV sets and VCRs...from cable operators to home computer manufacturers...for all leading executives involved in providing home-based electronic communication services.

For subscription information, call collect: (202) 872-9200.

Warren Publishing, Inc.
2115 Ward Court, N.W.
Washington, D.C. 20037

G. O. Phillips; G. E. McWatters; Lord Crickhowell; P. L. M. Sherwood; G. S. Torey, company secretary.

LWT—LONDON WEEKEND TELEVISION HOLDINGS PLC—The London Television Centre, Upper Ground, London SE1 9LT. Phone: 0171-620 1620. LWT broadcasts to London and the South East of England for the weekend from 5:15 p.m. on Friday until 6:00 a.m. on Monday. Main UHF transmitter: Crystal Palace.

Directors: Gerry Robinson, chairman; Steve Morrison, managing director; Charles Allen, chief executive; Peter Coleridge, finance director; Eileen Gallagher, managing director, broadcasting LWT/GTV; John Howard, director, programme management; Kate Stross, commercial director, LWT/GTV; Tom Sheriff, general manager & business development director; Harry Urquhart, managing director, The London Studios; Chris Hopson, director, public affairs, LWT/GTV; David Liddiment, deputy managing director & programme director.

Executives: Jim Allen, head, current affairs; Gary Atack, controller, finance & administration, GLWT; Melvyn Bragg, controller, arts; John Kaye Cooper, controller, entertainment & comedy; Sue Elliott, senior policy executive; Phillip France, client marketing director; Paul Gibson, controller, information systems; Liam Hamilton, director of broadcasting; Brian Harris, director, finance & administration, The London Studios Ltd.; Suzanne Hatley, controller of broadcast research; Sally Head, controller of drama; Derek Hemment, managing director, agency sales; Kate Hynes, director of operations, The London Studios; Jane Isaacs, controller, legal services; Penny Lent, director of sales, marketing & development, The London Studios Ltd.; Nigel Lythgoe, head, entertainment; Emma Mandley, controller, The London Television Centre Ltd.; Sue McCartney, controller, production management; Nadine Nohr, head of sales, GLWT; Rob Ovens, director, finance; Trevor Phillips, executive producer, factual programmes; Jeff Pope, head, factual drama; Kevin Roast, deputy controller, entertainment; Mark Robson, executive producer, comedy; Simon Shaps, controller, factual & regional programmes; Ken Sheppard, director of engineering, The London Studios Ltd.; Graham Stuart, head, entertainment features; David Thomas, executive producer, arts; Nigel Wattis, head of arts.

MERIDIAN BROADCASTING LTD.—Television Centre, Southampton SO14 0PZ. Phone: 0703-222555. Fax: 0703-335050.

Directors: Lord Hollick, chairman; Roger Laughton, chief executive & director of broadcasting.

NATIONAL TRANSCOMMUNICATIONS LTD.—Crawley Court, Winchester, Hampshire SO21 2QA. Phone: 823434. Fax: 822378.

Directors: J. R. Forrest, executive chairman; D. S. Chambers, director, operations; R. A. McKellar, director, finance; J. Okas, director, business development.

SCOTTISH TELEVISION PLC—Cowcadens, Glasgow G2 3PR. Phone: 041-332-9999. Fax: 041-332-6982. Telex: 77388. London office: 114 St. Martin's Lane, London WC2N 4AZ. Phone: 071-836-1500. Fax: 071-528-9390. Manchester office: Suite 306, Sunlight House, Quay St., Manchester M3 3JY. Phone: 061-834-7621. Fax: 061-835-1067. Programs all week for

Central Scotland. Main UHF transmitters: Black Hill, Torosay (Craignure), Craighelly and Darvel.

Directors: William Brown, chairman; Angus Grossart; Sir Charles Fraser; Sir Gavin Laird; Rev. Robin Buchanan Smith; Alan Shlach; Baroness Smith of Gilmorhill; Gus Macdonald, managing director; Blair Jenkins, director of broadcasting; Andrew Flanagan, director of finance; Harry Urquhart, director of resources; Alistair Moffat, chief executive.

Officers: Sheelagh Lawrie, company secretary, head of legal & business affairs; Scott Ferguson, head, news, sport & current affairs; David Whitton, head, public affairs; Christine Walsh, head, personnel; Wilson Thomson, head of information technology; Liz Moriarty, controller of services; Sara Clarke, financial controller; Ron Ferguson, production controller; Carol Sinclair, broadcast services manager; Donald Emslie, commercial director, London Office; Darrel James, director, business development; Sandy Ross, deputy chief executive; Robert Love, controller of drama; Anita Cox, head, programme sales.

SIANEL 4 CYMRU—Park Ty Glas, Llanishen, Caerdydd, Cardiff CF4 5DU. Phone: 747444. Fax: 754444.

Directors: Geraint Stanley Jones, chief executive; Christopher Grace, director, marketing.

TV-AM—Breakfast Television Centre, Hawley Crescent, London NW1 8EF. Phone: 071-267-4300. Fax: 071-267-6513.

Directors: Ian Irvine, chairman; Bruce Gyngeil, managing director; John Try, chief engineer; Tony Vickers, director, sales.

TELEVISION SOUTH—Television Centre, Southampton SO9 5HZ. Phone: 634211.

Directors: James Gatward, chief executive; Tony Brook, managing director, TV; Alan Boyd, director, programs.

TELEVISION SOUTH WEST—Derry's Cross, Plymouth PL1 2SP. Phone: 663322.

Directors: Harry Twiner, managing director; Paul Stewart-Laing, director, programs; Martin Bowley, director, sales & marketing.

TELETEXT UK LTD.—101 Farm Lane, London SW6 1QJ. Phone: 071-386-5000. Fax: 071-386-5002.

TYNE TEES TELEVISION LTD.—The Television Centre, City Rd., Newcastle-upon-Tyne NE1 2AL. Phone: 0191-2610181. Fax: 0191-2220013. Telex: 53279. London office: 15 Bloomsbury Square, London WC1A 2LJ. Phone: 0171-312 3700. Programs all week for North East England. Main UHF transmitters: Pontop Pike, Blisdale, Chatton.

Directors: Sir Ralph Carr-Ellison, chairman; R. H. Dickinson, deputy chairman; John Calvert, managing director; Peter Moth, director of broadcasting; Sir Paul D. Nicholson; G. E. Ward Thomas; Nick Castro.

Executives: John Nichol, head, group engineering; Peter McArthur, controller, programming administration & planning; Margaret Fay, controller of operations; Graeme Thompson, controller of news.

ULSTER TELEVISION PLC—Havelock House, Ormeau Road, Belfast BT7 1EB. Phone: 0232-328122. Fax: 0232-246695. Telex:

74654. London office: 6 York St., London W1H 1FA. Phone: 071-486-5211. Programs all week for Northern Ireland. Main UHF transmitters: Brougher Mountain, Divils, Limavady.

Directors: John B. McGuckian, chairman; J. Desmond Smyth, managing director; H. R. C. Catherwood; Capt. O. W. J. Henderson; Lady Anne McCollum; Viscount Dunluce; Betty MacQuitty; R. E. Benner; G. C. Hutchinson; J. A. Creagh, assistant managing director; P. Battle, sales director; J. O'Driscoll.

Executives: J. D. Smyth, managing director; M. M. Cann, sales manager, Northern Ireland; J. A. Creagh, assistant managing director; J. McCann, general manager & company secretary; D. Maurice Smyth, program controller; R. McCourt, operations manager; A. Bremner, controller of programming; P. Battle, sales director; J. Rooney, financial controller; R. McCourt, chief engineer.

WESTCOUNTRY TELEVISION LTD.—Western Wood Way, Language Science Park, Plymouth PL7 5BG. Phone: 0752-333333.

Fax: 0752-333444. Programs all week for Southwest England. Main UHF transmitters: Caradon Hill, Stockland Hill, Redruth, Beacon Hill & Huntshaw Cross.

Directors: Sir John Banham, chairman; Stephen Redfern, chief executive; John Prescott Thomas, managing director; Mark Haskell, secretary & director, finance.

YORKSHIRE TELEVISION LIMITED—The Television Centre, Leeds LS3 1JS. Phone: 0113 243 8283. Fax: 0113 244 5107. London Office: Television House, 15 Bloomsbury Square, London WC1A 2LJ. Phone: 0171 312 3700. Fax: 0171 242 2441. Regional offices: Charter Square, Sheffield S1 3EJ. Phone: 0114 2 723262. 23 Brook St., The Prospect Centre, Hull HU2 8PN. Phone: 01482 24488. 88 Bailgate, Lincoln LN1 3AR. Phone: 01522 530738. 8 Bullring Lane, Grimsby, DN31 1DY. Phone: 01472 357026. 8 Coppergate, York YO1 1NR. Phone: 01904 610066. Programs all week for Yorkshire, Humberside & Lincolnshire areas. Main UHF transmitters: Emley Moor, Belmont.

Directors: Victor Watson, chairman; Bruce Gyngell, group managing director & chief executive of Yorkshire Television; Tony Brill, group director, resources; Nick Castro, group financial director; Ralph Coyle, legal director & company secretary; Kenneth Dixon; Richard Gregory, director of broadcasting; Stephen Hall; David Holdgate, group financial controller; Grant McKee, director, programmes.

Executives: Bob Bairstow, controller, planning & presentation; Geoff Brownlee, director, group corporate affairs; Chris Bryer, controller, documentaries & current affairs; Robert Charles, head of sport; Sarah Doole, director, enterprises; Pauline Duffy, head of religion; Peter Fox, controller, property management; John Hastings, head of transmission; Graham Ironside, director, operations & development; Chris Jelley, controller of education; David Lowen, director, network programme development; Ali Rashid, head, news & current affairs; David Reynolds, controller, entertainment; Keith Richardson, controller, drama; John Nichol, chief engineer; Peter Rogers, controller, production resources;

Patrick Tittle, head of children's programmes.

INDEPENDENT TELEVISION NEWS LTD. (ITN)—200 Gray's Inn Rd., London WC1 8XZ. Phone: 171-833-3000. Fax: 171-430-4228. Telex: 22101. Owned by a consortium of Granada Group, Carlton Communications, Reuters Holdings, Anglia Television Group & Scottish Television.

Directors: Gerry Robinson, chairman; Stewart Purvis, chief executive; Richard Tait, editor-in-chief; Mervyn Hall, sales director; Janie Ironside Wood, chief press officer.

ITV NETWORK CENTRE—200 Gray's Inn Rd., London WC1 8XZ. Phone: 0171 843 8000. Fax: 0171 843 8158. Representing all the ITV companies in the United Kingdom. Barry Cox, director, ITV association; Marcus Plantin, network dir.

BRITISH SKY BROADCASTING—6 Centaurs Business Park, Grant Way, Off Syon Lane, Isleworth, Middlesex TW75QD. Phone: 071-782-3000.

World TV Stations and Sets

Transmitters and Sets as of November 1995.
(Low Power satellites & repeaters in parentheses.)

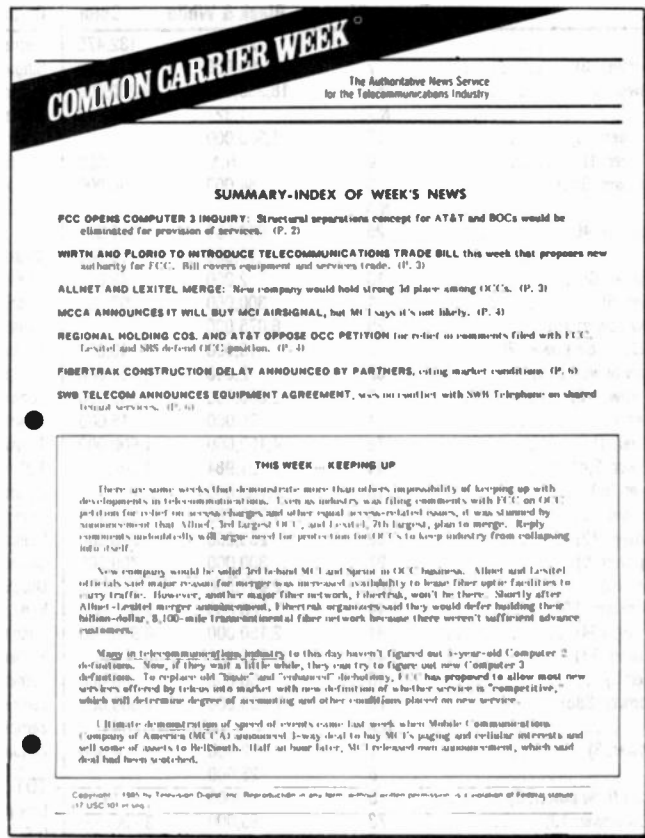
Country	Stations/ Transmitters	Sets Black & White	Color	Country	Stations/ Transmitters	Sets Black & White	Color
Afghanistan (Low power: 18)	1	297,323	331,446	Ethiopia (Low power: 4)	16	50,000	200,000
Albania	8	605,000		Finland (Low power: 402)	122		1,900,000
Algeria (Low power: 60)	23	2,350,000		France (Low power: 3,511)	609	2,230,000	29,750,000
Angola	23	50,000	250,000	French Overseas Territories (Low power: 62)	31	342,200	
Antigua (Low power: 1)	1	5,000	23,000	Gabon (Low power: 5)	2	21,000	
Argentina	35	4,700,000	2,500,000	Germany (Low power: 5,149)	325	8,713,930	31,013,842
Australia (Low power: 763)	312	1,750,000	9,000,000	Ghana (Low power: 9)	10	200,000	800,000
Austria (Low power: 829)	140	350,000	3,800,000	Gibraltar (Low power: 3)	1		7,300
Bahamas (Low power: 2)	1	52,506		Greece (Low power: 1,340)	36	3,395,000	2,625,000
Bahrain	2	50,000	200,000	Greenland	N.A.	18,000	
Bangladesh (Low power: 1)	10	450,000	100,000	Guatemala (Low power: 58)	15	560,808	251,757
Barbados (Low power: 9)	2	35,000	35,000	Guinea (Low power: 2)	3	30,000	20,000
Belgium (Low power: 9)	22	422,149	2,852,087	Haiti	3	13,000	
Belize	3	31,000		Honduras (Low power: 19)	14	99,000	76,000
Benin (Low power: 1)	2	30,000	45,000	Hong Kong (Low power: 75)	4	11,000	1,639,000
Bermuda	2	2,000	56,000	Hungary (Low power: 108)	22	2,500,000	1,450,000
Bolivia (Low power: 11)	19	1,200,000	600,000	Iceland (Low power: 153)	9	2,192	80,556
Bophuthatswana	14	65,000		India (Low power: 327)	52	16,000,000	7,100,000
Bosnia-Herzegovina (Low power: 245)	16	N.A.		Indonesia (Low power: 16)	71	6,000,000	2,000,000
Brazil (Low power: 7,626)	213	14,000,000	45,000,000	Iran (Low power: 1,161)	52	4,500,000	2,500,000
British Virgin Island	1	1,300		Iraq	32	700,000	
Brunei Darussalam	4		67,000	Ireland (Low power: 78)	18	75,000	992,000
Bulgaria (Low power: 250)	47	1,650,000	650,000	Israel (Low power: 46)	17	900,000	720,000
Burkina Faso	1	25,000		Italy (Low power: 4,496)	247	6,713,427	7,817,077
Burundi	6	5,000	15,000	Ivory Coast (Low power: 3)	10	400,000	135,000
Cameroon (Low power: 4)	28	70,000	400,000	Jamaica (Low power: 3)	9	400,000	
Canada (Low power: 1,251)	126	4,682,000	15,211,000	Japan (Low power: 13,266)	928	10,000,000	80,000,000
Central African Republic (Low power: 2)	1	8,200	3,500	Jordan (Low power: 104)	40	250,000	
Chad	1	N.A.		Kampuchea (Low power: 5)	1	200,000	300,000
Chile (Low power: 384)	135	2,000,000	4,300,000	Kenya	5	300,000	200,000
China (Mainland)	2252	180,000,000		Korea (North)	11	500,000	
China (Taiwan Province) (Low power: 18)	54	860,000	5,800,000	Korea (South) (Low power: 681)	113	3,000,000	7,100,000
Colombia (Low power: 180)	126	1,000,000	6,700,000	Kuwait (Low power: 2)	18	8,000	820,000
Congo (Low power: 25)	1	10,000		Laos	N.A.		
Costa Rica (Low power: 19)	18	170,000	700,000	Latvia	N.A.	100,000	880,000
Croatia (Low power: 305)	31		800,000	Lebanon (Low power: 1)	7	200,000	1,500,000
Cuba	65	1,300,000		Lesotho	N.A.		
Cyprus (Low power: 219)	6	9,000	95,000	Liberia	5	43,000	16,000
Czech Republic (Low power: 946)	98	1,650,000	3,300,000	Libyan Arab Republic (Low power: 2)	12	360,000	
Denmark (Low power: 23)	28	300,000	2,400,000	Lithuania (Low power: 9)	7	385,000	1,074,000
Djibouti (Low power: 3)	3	6,000	30,000	Luxembourg	4	10,000	90,000
Dominica	2	1,500	5,000	Macau (Low power: 2)	2	500	30,000
Dominican Republic (Low power: 9)	15	3,000,000	1,000,000	Macedonia (Low power: 73)	5	307,782	
Ecuador (Low power: 50)	47	1,100,000	3,500,000	Madagascar (Low power: 30)	2	50,000	30,000
El Salvador	5	900,000	600,000	Malaysia (Low power: 14)	59	520,000	2,823,000
Arab Republic of Egypt	49	4,850,000	750,000	Maldives	1	770	5,833
Equatorial Guinea	1	2,000		Mali	1		

VIDEO WEEK

The weekly news service covering cable TV, subscription TV, satellite-to-home broadcasting, videocassettes, videodiscs, videogames, and home computer entertainment.

For information, call (202) 872-9200.

The concise, easy-to-digest, well-organized information service that allows you . . . in just minutes each week . . . to keep up with the latest, most accurate, relevant, indispensable information covering the entire telecommunications industry.



COMMON CARRIER WEEK

Common Carrier Week is *the* authoritative weekly news service for the telecommunications industry.

Each issue uncovers proposed regulation changes, looks at successful (and unsuccessful) business strategies, comments on new equipment and services, reports on what the decision-makers in the industry are up to, and provides the key intelligence that busy telecommunications executives *need*.

Common Carrier Week is presented in a way that makes the information you're looking for easy to find. There's a logic to each issue—you can scan the spot you're looking for and find your relevant information instantly.

Common Carrier Week will give *you* the advance intelligence to move quickly to make the management decisions that will help your business move ahead. Each week you'll receive hard-nosed business advice from the award-winning team of journalists who also keep the top leaders of the communications industry informed every day with Communications Daily.

For subscription information, call collect: (202) 872-9200.

Warren Publishing, Inc.
2115 Ward Court, N.W.
Washington, D.C. 20037

World TV Stations

Country	Stations/ Transmitters	Sets Black & White	Color	Country	Stations/ Transmitters	Sets Black & White	Color
Malta	1	23,651	132,475	Sierra Leone	2	100,000	10,000
Mauritius (Low power: 3)	7	85,000	25,000	Singapore	6	2,200	652,000
Mexico (Low power: 35)	362	18,330,000	19,200,000	Slovenia (Low power: 259)	11	N.A.	
Micronesia	N.A.	1,327	1,234	Somali Democratic Republic	N.A.		
Moldova (Low power: 15)	18	1,300,000		South Africa (Low power: 114)	165	1,000,000	5,500,000
Monaco (Low power: 1)	50	N.A.	18,000	Spain (Low power: 1,123)	103	5,400,000	9,800,000
Mongolia (Low power: 350)	3	84,000	56,000	Sri Lanka (Low power: 3)	6	510,000	340,000
Montserrat	N.A.			Sudan	2	135,000	
Morocco (Low power: 40)	25	966,651	131,994	Surinam (Low power: 7)	3	10,000	30,000
Mozambique	1	10,800	10,600	Swaziland (Low power: 4)	3	3,469	17,500
Namibia (Low power: 6)	13	2,000	42,000	Sweden (Low power: 948)	165	500,000	5,500,000
Nepal (Low power: 5)	1	300,000	200,000	Switzerland (Low power: 1,526)	133		2,594,997
Netherlands (Low power: 15)	29	6,075,000		Syria (Low power: 30)	34	300,000	1,200,000
Netherlands Antilles (Low power: 2)	2	10,000	40,000	Tanzania (Low power: 1)	2	15,000	50,000
New Zealand (Low power: 810)	62	2,000	1,650,000	Thailand (Low power: 6)	18	2,719,612	5,277,872
Nicaragua (Low power: 6)	3	2,000,000	1,500,000	Togo (Low power: 1)	4	60,000	20,000
Niger (Low power: 8)	11	20,000	15,000	Trinidad and Tobago (Low power: 7)	5	25,000	275,000
Nigeria (Low power: 1)	72	4,150,000	1,600,000	Tunisia (Low power: 20)	10	100,000	500,000
Norway (Low power: 2,411)	44	21,984	1,504,123	Turkey (Low power: 4,287)	461	7,831,920	10,592,920
Oman (Low power: 36)	15	2,750,000		Uganda (Low power: 1)	7	500,500	
Pakistan (Low power: 25)	5	1,292,785	696,115	Union of Myanmar (Low power: 6)	13	2,000	1,000,000
Panama (Low power: 12)	32	250,000	320,000	United Arab Emirates (Low power: 3)	17	800,000	
Paraguay (Low power: 5)	21	300,000	700,000	United Kingdom (Low power: 962)	123	1,023,000	19,046,000
Peru (Low power: 10)	183	2,431,500		Uruguay (Low power: 34)	27	489,000	623,000
Philippines (Low power: 60)	44	5,108,300	2,800,000	Venezuela (Low power: 28)	17	410,980	3,698,820
Poland (Low power: 194)	81	2,150,000	8,950,000	Vietnam (Low power: 13)	5	1,000,000	6,000,000
Portugal (Low power: 71)	44	1,719,460		Yemen Arab Republic	N.A.		
Qatar (Low power: 5)	15	50,000	260,000	Yemen (People's Democratic Republic)	5	30,000	
Romania (Low power: 388)	70	2,100,000	2,000,000	Zaire (Low power: 8)	47	10,000	20,000
Russia	N.A.			Zambia (Low power: 1)	13	350,000	150,000
St. Kitts (Low power: 3)	1	2,400	4,500	Zimbabwe (Low power: 2)	10	140,175	52,325
St. Vincent	8	25,000		TOTAL	9,661	372,003,974	418,418,073
Samoa (American) (Low power: 5)	3	1,000	6,000	Low power repeaters	58,241		
Saudi Arabia (Low power: 13)	73	95,000	3,700,000	U.S.	8,747	66,860,000	215,750,000
Senegal (Low power: 1)	2	40,000	10,000	GRAND TOTAL	76,649	438,863,974	634,168,073
Seychelles (Low power: 9)	2		14,200				

TELEVISION STATIONS ON AIR

1946-1996
As of January 1 for Each Year

Year	VHF Coml.	VHF ETV	Total VHF	UHF Coml.	UHF ETV	Total UHF	Total Coml.	Total ETV	Grand Total
1946			*6						*6
1947			12						12
1948			16						16
1949			51						51
1950			98						98
1951			107						107
1952			108						108
1953			120			6			126
1954	233	1	234	121	1	122	354	2	356
1955	297	8	305	114	3	117	411	11	422
1956	344	13	357	97	5	102	441	18	459
1957	381	17	398	90	6	96	471	23	494
1958	411	22	433	84	6	90	495	28	523
1959	433	28	461	77	7	84	510	35	545
1960	440	34	474	75	10	85	515	44	559
1961	451	37	488	76	15	91	527	52	579
1962	458	43	501	83	19	102	541	62	603
1963	466	46	512	91	22	113	557	68	625
1964	476	53	529	88	32	120	564	85	649
1965	481	58	539	88	41	129	569	99	668
1966	486	65	551	99	49	148	585	114	699
1967	492	71	563	118	56	174	610	127	737
1968	499	75	574	136	75	211	635	150	785
1969	499	78	577	163	97	260	662	175	837
1970	501	80	581	176	105	281	677	185	862
1971	503	86	589	179	113	292	682	199	881
1972	508	90	598	185	123	308	693	213	906
1973	510	93	603	187	137	324	697	230	927
1974	513	92	605	184	149	333	697	241	938
1975	514	95	609	192	152	344	706	247	953
1976	511	97	608	190	162	352	701	259	960
1977	515	101	616	196	160	356	711	261	972
1978	515	102	617	201	164	365	716	266	982
1979	515	107	622	209	167	376	724	274	998
1980	516	109	625	218	168	386	734	277	1011
1981	519	111	630	237	171	408	756	282	1038
1982	517	112	629	260	176	436	777	288	1065
1983	519	114	633	294	179	473	813	293	1106
1984	523	117	640	318	180	498	841	297	1138
1985	520	121	641	363	193	556	883	314	1197
1986	522	121	643	397	195	592	919	316	1235
1987	524	121	645	444	201	645	968	322	1290
1988	539	122	661	489	212	701	1028	334	1362
1989	545	124	669	516	218	734	1061	342	1403
1990	547	125	672	545	225	770	1092	350	1442
1991	547	126	673	551	235	786	1098	361	1459
1992	551	126	677	567	237	804	1118	363	1481
1993	552	127	679	586	241	827	1138	368	1506
1994	561	126	687	584	241	825	1145	367	1512
1995	562	126	688	599	245	844	1161	371	1532
1996	554	122	676	620	237	857	1174	359	1533

*Does not include 1 CP operating intermittently.

Parent/Satellite Full Power Stations

Arkansas

KHBS, Fort Smith, parent
KHOG-TV, Fayetteville-Springdale, satellite

KPDM-TV, Fort Smith, parent
KFAA, Rogers, satellite

California

KCVU, Paradise, parent
KBVU, Eureka, satellite

KRCR-TV, Redding-Chico, parent
KAEF, Arcata-Eureka, satellite
KFWU, Fort Bragg, satellite

Colorado

KDVR, Denver, parent
KFCT, Fort Collins, satellite

KREX-TV, Grand Junction, parent
KREZ-TV, Durango, satellite
KREG-TV, Glenwood Springs, satellite
KREY-TV, Montrose, satellite

Hawaii

KGMB, Honolulu, parent
KGMD-TV, Hilo, satellite
KGMV, Wailuku, satellite

KHNL, Honolulu, parent
KHBC-TV, Hilo, satellite
KOGG, Wailuku, satellite

KHON-TV, Honolulu, parent
KHAW-TV, Hilo, satellite
KAIL-TV, Wailuku, satellite

KITV, Honolulu, parent
KHVO, Hilo, satellite
KMAU, Wailuku, satellite

KOBN, Honolulu, parent
KLEI, Kailua-Kona, satellite

KWHE, Honolulu, parent
KWHH, Hilo, satellite
KWHM, Wailuku, satellite

Idaho

KPVI, Pocatello-Blackfoot-Idaho Falls, parent
KJVI, Jackson, WY, satellite

Illinois

WCIA, Champaign, parent
WCFN, Springfield, satellite

WSIL-TV, Harrisburg, parent
KPOB-TV, Poplar Bluff, MO, satellite

WICS, Springfield, parent
WICD, Champaign, satellite

WRSP-TV, Springfield, parent
WCCU, Urbana, satellite

Indiana

WTTV, Bloomington-Indianapolis, parent
WTTK, Kokomo, satellite

Iowa

KCAU-TV, Sioux City, parent
KCAN, Albion, NE, satellite

Kansas

KAKE-TV, Wichita, parent
KLBY, Colby, satellite
KUPK-TV, Garden City, satellite

KSAS-TV, Wichita, parent
KAAS-TV, Salina, satellite

KSNW, Wichita, parent
KSNC, Great Bend, satellite
KSNB, Garden City, satellite
KSNK, McCook, NE-Oberlin, KS, satellite

KWCH-TV, Wichita-Hutchinson, parent
KBSD-TV, Ensign, satellite
KBSL-TV, Goodland, satellite
KBSH-TV, Hays, satellite

Kentucky

WKNT, Bowling Green, parent
WGRB, Campbellsville, satellite

Louisiana

KADN, Lafayette, parent
WNTZ, Natchez, MS, satellite

Massachusetts

WABU, Boston, parent
WZBU, Vineyard Haven, satellite

Michigan

WGKI, Cadillac, parent
WGKU, Vanderbilt, satellite

WWTW, Cadillac-Traverse City, parent
WWUP-TV, Sault Ste. Marie, satellite

WGTU, Traverse City, parent
WGTQ, Sault Ste. Marie, satellite

WPBN-TV, Traverse City, parent
WTOM-TV, Cheboygan, satellite

Minnesota

WDIO-TV, Duluth, parent
WIRT, Hibbing, satellite

WCCO-TV, Minneapolis-St. Paul, parent
KCCO-TV, Alexandria, satellite
KCCW-TV, Walker, satellite

KXLI, St. Cloud, parent
KXLT-TV, Rochester, satellite

KSTP-TV, St. Paul-Minneapolis, parent
KSAX, Alexandria, satellite
KRWf, Redwood Falls, satellite

Mississippi

WJTV, Jackson, parent
WHLT, Hattiesburg-Laurel, satellite

Montana

KXGN-TV, Glendive, parent
KYUS-TV, Miles City, satellite

KECI-TV, Missoula, parent
KTVM, Butte, satellite
KCFW-TV, Kalispell, satellite

Nebraska

KHGI-TV, Kearney-Hastings-Grand Island, parent
KWNB-TV, Hayes Center, satellite
KSNB-TV, Superior, satellite

KOLN, Lincoln, parent
KGIN, Grand Island, satellite

New Mexico

KOAT-TV, Albuquerque, parent
KOCT, Carlsbad, satellite
KOVt, Silver City, satellite

KOB-TV, Albuquerque, parent
KOBf, Farmington, satellite
KOBK, Roswell, satellite

KRQE, Albuquerque, parent
KBIM-TV, Roswell, satellite

KRPV, Roswell, parent
KMLM, Odessa, TX, satellite

New York

WTEN, Albany, parent
WCDC, Adams, MA, satellite

WHSE-TV, New York, NY-Newark, NJ, parent
WHSt-TV, Smithtown, satellite

WPTZ, Plattsburgh, parent
WNNE-TV, Hartford, VT-Hanover, NH, satellite

North Dakota

KBMY, Bismarck, parent
KMcy, Minot, satellite

KFYR-TV, Bismarck, parent
KQCD-TV, Dickinson, satellite
KMOT, Minot, satellite
KUMV-TV, Williston, satellite

WDAY-TV, Fargo, parent
WDAZ-TV, Devils Lake, satellite

KVRR, Fargo, ND-Moorhead, MN, parent
KJRR, Jamestown, satellite
KNRR, Pembina, satellite
KBRK, Thief River Falls, MN, satellite

TELEVISION & CABLE ACTION UPDATE

All the latest industry changes *as they occur.*

For information, call (202) 872-9200.

KXMC-TV, Minot, parent
 KXMB-TV, Bismarck, satellite
 KXMA-TV, Dickinson, satellite
 KXMD-TV, Williston, satellite

Oregon

KMTR, Eugene, parent
 KMTZ, Coos Bay, satellite
 KMTX-TV, Roseburg, satellite

KVAL-TV, Eugene, parent
 KCBY-TV, Coos Bay, satellite
 KPIC, Roseburg, satellite

KORV, Medford, parent
 KDKF, Klamath Falls, satellite

Pennsylvania

WPCB-TV, Greensburg-Pittsburgh, parent
 WKBS-TV, Altoona, satellite

WOLF-TV, Scranton, parent
 WWLF-TV, Hazleton, satellite
 WILF, Williamsport, satellite

South Carolina

WLOS, Greenville-Spartanburg, SC-Asheville, NC, parent
 WFBC-TV, Anderson, satellite

South Dakota

KEVN-TV, Rapid City, parent
 KIVV-TV, Lead-Deadwood, satellite

KOTA-TV, Rapid City, parent
 KHSD-TV, Lead, satellite
 KDUH-TV, Scottsbluff, NE, satellite
 KSGW-TV, Sheridan, WY, satellite

KELO-TV, Sioux Falls, parent
 KDLO-TV, Florence-Watertown, satellite
 KPLO-TV, Reliance, satellite

KSFY-TV, Sioux Falls, parent
 KABY-TV, Aberdeen, satellite
 KPRY-TV, Pierre, satellite

KTTW, Sioux Falls, parent
 KTTM, Huron, satellite

Tennessee

WLMT, Memphis, parent
 WMTU, Jackson, satellite

Texas

KRBC-TV, Abilene, parent
 KACB-TV, San Angelo, satellite

KVII-TV, Amarillo, parent
 KVIH-TV, Clovis, NM, satellite

KXAN-TV, Austin, parent
 KXAM-TV, Llano, satellite

KZTV, Corpus Christi, parent
 KVTV, Laredo, satellite

KETK-TV, Jacksonville-Tyler-Longview, parent
 KLSB-TV, Nacogdoches, satellite

KWES-TV, Odessa, parent
 KWAB-TV, Big Spring, satellite

KLTV, Tyler-Longview, parent
 KTRE, Lufkin-Nacogdoches, satellite

KWTX-TV, Waco, parent
 KBTX-TV, Bryan, satellite

Virginia

WFXR-TV, Roanoke, parent
 WJPR, Lynchburg, satellite

Washington

KAPP, Yakima, parent
 KVEW, Kennewick-Pasco-Richland, satellite

KIMA-TV, Yakima, parent
 KEPR-TV, Pasco, satellite
 KLEW-TV, Lewiston, ID, satellite

KNDO, Yakima, parent
 KNDU, Richland-Pasco-Kennewick, satellite

Wisconsin

WFRV-TV, Green Bay, parent
 WJMN-TV, Escanaba, MI, satellite

WXOW-TV, La Crosse, parent
 WQOW-TV, Eau Claire, satellite

Wyoming

KFNB, Casper, parent
 KFNE, Riverton, satellite

KGWC-TV, Casper, parent
 KGWL-TV, Lander-Riverton, satellite
 KGWR-TV, Rock Springs, satellite

KTWO-TV, Casper, parent
 KKTU, Cheyenne, satellite

KGWN-TV, Cheyenne, parent
 KTVS, Sterling, CO, satellite
 KSTF, Scottsbluff-Gering, NE, satellite

Allocations by States & Cities: VHF & UHF

As of November 1, 1995

Following table constitutes Part 73, Sec. 73.606 (b), amended, effective March 28, 1966 included in Fifth Report and Memorandum Opinion & Order, adopted Feb. 9, 1966. Asterisks (*) indicate channels are reserved for non-commercial educational use. Plus (+) and minus (-) symbols after channels designate offset carrier positions. Note:¹ Channels so indicated will not be available for use until further action by FCC.

Alabama	
VHF	UHF
Anniston	40-
Arab	56-
Birmingham	21- 42+ *62+ 68+
Decatur—See Huntsville.	
Demopolis	*41
Dothan	18 *39+ 60-
Dozier	—
Florence	15 26 *36-
Gadsden	44+ 60
Gulf Shores	55
Huntsville	19 *25+ 31+ 48-
Huntsville-Decatur	54
Louisville	*43+
Mobile	5+ 10+ 15+ 21+ *31 *42 61
Montgomery	20 *26+ 32 45- *63+ ¹
Mount Cheaha	—
Munford	*16-
Opelika	50 66
Ozark	34-
Selma	29
Troy	67
Tuscaloosa	17 23- 33 *39-
Tuscumbia	52+
Tuskegee	22-

Alaska	
VHF	UHF
Anchorage	2- 4- 5 *7- 9- 11- 13-
Bethel	*4
Dillingham	*2 10
Fairbanks	2+ 7+ *9+ 11+ 13+
Juneau	*3 8 10
Ketchikan	2 4 *9
North Pole	4+
Seward	3-
Sitka	13

Arizona	
VHF	UHF
Ajo	*23-
Coolidge	*43
Douglas	*28
Flagstaff	*16
Globe	*14+
Green Valley	46
Holbrook	*18+
Kingman	*14-
Lake Havasu City	34+
McNary	*22+
Mesa	12-
Nogales	*16+
Page	*17
Parker	*17-
Phoenix	3+ 5- *8+ 10-
Prescott	7 *19
Safford	*23+
Sierra Vista	58
Tolleson	51
Tucson	4- *6+ 9- 11 13-
Yuma	11- 13+ *16-

Arkansas	
VHF	UHF
Arkadelphia	*9+
El Dorado	10- *30+ 34+ 43- 49-
Eureka Springs	34+
Fayetteville	29+
Fort Smith	*13-
Gosnell	5-
Harrison	24+ 40-
Hot Springs	*46+
Jonesboro	*31+
Little Rock	*20 26
Mountain Home	*19- 48+
Mountain View	16- *36 42
Newark	43+
Pine Bluff	*6-
Rogers	—
Russellville	*17
Springdale	25- 38-
	51-
	*28+
	57

California	
VHF	UHF
Alturas	13+
Anaheim	—
Arcata	56-
Avalon	23
Bakersfield	54
Barstow	17 23- 29 *39- 45+ 65+
Big Bear Lake	*35+ 64
Bishop	59+
Blythe	14- 20+
Brawley	*22-
Calipatria	*26
Ceres	54
Chico	*23
Clovis	12- *18 ¹ 24+ *46-
Coalinga	43
Concord	*27- ¹
Corona	42
Cotati	52
El Centro	*22-
Eureka	7+ 9+
Fairfield—See Vallejo.	3- 6- *13-
Fort Bragg	—
Fresno	8- *17+ ¹
Hanford	*18+ 24 30+ 47 53
Huntington Beach	21
Indio	*50-
Los Angeles	*19+ ¹
Merced	22 *28 34 *58- *68-
Modesto	51
Monterey—See Salinas-Monterey.	19-
Novato	—
Oakland	68
Ontario	2+
Oroville	—
Oxnard	46
Palm Springs	28 ¹
Paradise	63+
Porterville	36- 42
Rancho Palos Verdes	30
Redding	61
Ridgecrest	—
Riverside (Fontana)	44+
Sacramento	7 *9
Salinas-Monterey	16 ¹
San Bernardino	*25
San Diego	—
San Francisco	62
San Jose	3 *6 10
	29- 31- 40- *52
	8+ 35- 46- *56 67-
	18- *24- 30
	*15 39 51 69
	4- 5+ 7- *9+ 14 20- 26- *32+ 38 44-
	11+ 36 48- *54 65

California (continued)

	VHF	UHF
San Luis Obispo	6+	*15+ 33
San Mateo	—	*60
Sanger	—	59
Santa Ana	—	40
Santa Barbara	3-	14 ¹ *20 ¹ *38 *55
Santa Cruz	—	*16-
Santa Maria	12+	42
Santa Rosa	—	50- *62
Stockton	13+	58 64
Susanville	—	*14
Twentynine Palms	—	31
Vallejo-Fairfield	—	66
Ventura	—	57+
Visalia	—	26+ *49
Watsonville	—	*25+
Weaverville	—	32
Willits	11-	—
Yosemite Valley	—	41
Yreka City	—	*20+

Colorado

	VHF	UHF
Alamosa	—	*16 47
Boulder	—	14
Broomfield	*12	—
Castle Rock	—	53
Colorado Springs	11 13	21
Craig	—	*16+
Denver	2 4- *6- 7 9-	20 31 *41 50 59
Durango	6+	*20- 33+
Fort Collins	—	22-
Glenwood Springs	3-	*19+
Grand Junction	4+ 5- 8- 11+	*18+
Gunnison	—	*17-
La Junta	—	*22+
Lamar	12-	*14-
Leadville	—	*15-
Longmont	—	25
Montrose	10+	*22
Pueblo	5 *8	26+ 32-
Salida	—	*23+
Steamboat Springs	—	24+
Sterling	3	*18+
Trinidad	—	*24

Connecticut

	VHF	UHF
Bridgeport	—	43- *49-
Hartford	3+	18- *24 61+
New Britain	—	30+
New Haven	8+	59+ *65
New London	—	26+
Norwich	—	*53
Waterbury	—	20

Delaware

	VHF	UHF
Dover	—	*34
Seaford	—	38 *64
Wilmington	*12	61

District of Columbia

	VHF	UHF
Washington	4- 5- 7+ 9	20+ *26- *32+ 50

Florida

	VHF	UHF
Boca Raton	—	63
Bradenton	—	*19 66

Florida (continued)

	VHF	UHF
Bunnell	—	58 ¹
Cape Coral	—	36
Clearwater	—	22
Clermont	—	18-
Cocoa	—	52 *68
Crystal River	—	39-
Daytona Beach	2-	26
Destin	—	64+
Fort Lauderdale	—	51
Fort Myers	11+	20+ *30
Fort Pierce	—	*21- 34
Fort Walton Beach	—	35 53 58
Gainesville	*5-	20 61+
High Springs	—	53+
Hollywood	—	69
Inverness	—	64
Islamorada	*9 ¹	—
Jacksonville	4+ *7 12+	17 30+ 47- *59
Key West	8 *13	16+ 22+
Lake City	—	*41
Lakeland	—	32
Lake Worth	—	67
Leesburg	—	*45- 55
Live Oak	—	57-
Madison	—	*36-
Marathon	—	*16
Marianna	—	*16+ 51
Melbourne	—	43+ 56
Miami	*2 4 6 7- 10+	*17- 23- 33 35 39 45+
Naples	—	26- 46
New Smyrna Beach	—	*15+
Ocala	—	*29 51-
Orange Park	—	25-
Orlando	6- 9	*24- 27 35+ 65
Palatka	—	*42 63+ ¹
Palm Beach	—	61
Panama City	7+ 13	*28- *56 62
Panama City Beach	—	46
Pensacola	3-	*23 33+ 44
St. Petersburg	10-	38 44+
Sarasota	—	40
Sebring	—	*27 29 60 ¹
Stuart	—	59+
Tallahassee	*11-	24 27+ 40+
Tampa	*3 8- 13-	*16 28 50
Tequesta	—	25
Tice	—	49
Venice	—	62
West Palm Beach	5 12	29+ *42+

Georgia

	VHF	UHF
Albany	10	19- 31- 52-
Ashburn	—	*23+
Athens	*8	34
Atlanta	2 5- 11+	17- *30 36 46- *57+ 69
Augusta	6+ 12-	26 54-
Bainbridge	—	49
Baxley	—	34+
Brunswick	—	21
Carnesville	—	*52
Carrollton	—	*49-
Cedartown	—	*65-
Chatsworth	—	*18-
Cochran	—	*29+
Columbus	3 9+	*28 38+ *48 54+
Cordele	—	55+
Dalton	—	23
Dawson	—	*25
Draketown	—	*27-
Elberton	—	*60+
Flintstone	—	*41- *51-
Lafayette	—	*35
Macon	13+	24+ 41+ *47+ 64-
Monroe	—	63
Pelham	—	*14-
Perry	—	58+
Rome	—	14+
Royston	—	*22
Savannah	3+ *9- 11	22

Channel Allocations

Georgia (continued)

	VHF	UHF
Thomasville	6	—
Toccoa	—	32- *68-
Valdosta	—	*33 44-
Vidalia	—	*18+
Wamer Robbins	—	35-
Waycross	*8+	—
Wrens	—	*20-
Young Harris	—	*51-

Hawaii

	VHF	UHF
Hilo	2 *4 9 11 13	14+ 20+ 26+ *32+ *38+
Honolulu	2+ 4- 5 9- *11+ 13-	14 20 26 32 *38 *44
Kailua-Kona	6	—
Kanehoe	—	50 66
Lihue	3+ *8- 10+ 12-	15- *21- *27- *67
Wailuku	3 7 *10 12	15 21 *27 *33 39
Waimanalo	—	56

Idaho

	VHF	UHF
Boise	2 *4+ 7	14
Burley	—	*17+
Caldwell	9-	—
Coeur d'Alene	—	*26+
Grangeville	—	*15-
Idaho Falls	3 8+	20 *33+
Filer	—	*19-
Lewiston	3-	—
Moscow	*12-	—
Nampa	6 12+	—
Pocatello	6- *10	15 25+ 31-
Preston	—	*28
Sandpoint	—	*16+
Sun Valley	5-	—
Twin Falls	11 *13-	35
Weiser	—	*17

Illinois

	VHF	UHF
Aurora	—	60
Bloomington	—	43
Carbondale	*8	—
Champaign	3+	15-
Charleston	—	*51+
Chicago	2- 5 7 9+ *11	*20 26 32 38- 44
Danville	—	68
Decatur	—	17 23-
DeKalb	—	*33
East St. Louis	—	46
Edwardsville	—	*18-
Elgin	—	66+ 1
Freeport	—	23 *65-
Galesburg	—	67
Harrisburg	3	—
Jacksonville	—	*14
Joliet	—	14- 1 66+
Kankakee	—	*54-
LaSalle	—	35
Macomb	—	*22+
Marion	—	27
Moline	8	*24-
Mount Vernon	13+	—
Olney	—	*16-
Paris	—	46+
Peoria	—	19 25+ 31+ *47- 59+
Pontiac	—	53
Quincy	10-	16+ *27+
Rockford	13	17- 39
Rock Island	4+	—
Springfield	—	20+ 49- 55+ *65+
Streator	—	*63-
Urbana	*12-	27
Vandalia	—	*21

Indiana

	VHF	UHF
Anderson	—	67+
Angola	—	63
Bloomington	4	*30- 42+ 63+
Elkhart	—	28+
Evansville	7 *9+	14- 25- 44
Fort Wayne	—	15+ 21+ 33- *39- 55
Gary	—	50 *56+
Hammond	—	62+
Indianapolis	6 8- 13-	*20- 40 59- *69
Kokomo	—	29-
Lafayette	—	18 *24
Madison	—	*60+
Marion	—	23
Muncie	—	*17+ 49
Richmond	—	43+
Salem	—	58+
South Bend	—	16 22 *34- 46
Terre Haute	2+ 10	*26- 38
Vincennes	—	*22-

Iowa

	VHF	UHF
Ames	5	23- *34+
Burlington	—	26- *58-
Carroll	—	*18- 30+ 52
Cedar Rapids	2 9-	28+ 48-
Centerville	—	*31
Council Bluffs	—	*32
Davenport	6+	18+ 30- *36+
Decorah	—	*14+
Des Moines	8- *11+ 13-	17+ *43- 63- 69
Dubuque	—	16- *29- 40
Estherville	—	*49+
Fort Dodge	—	21
Hampton	—	50
High Point	—	*14
Iowa City	*12+	20-
Lansing	—	*41
Mason City	3+	*24+
Mount Ayr	—	*25
Newton	—	39+
Ottumwa	—	15+ *33-
Red Oak	—	*36
Sioux City	4- 9	14 *27- 39+
Spirit Lake	—	*38
Waterloo	7+	22- 1 *32-

Kansas

	VHF	UHF
Chanute	—	*30+
Colby	4	—
Cimarron	—	23
Columbus	—	*48-
Dodge City	—	*21-
Emporia	—	*25+
Ensign	6+	26
Fort Scott	—	20+
Garden City	11+ 13-	*18
Goodland	10	—
Great Bend	2	—
Hays	7- *9	—
Hoisington	—	14+
Hutchinson	*8 12	36+
Junction City	6-	—
Lakin	*3	—
Lawrence	—	38
Liberal	5+	—
Manhattan	—	*21
Oakley	—	*15-
Parsons	—	*39
Phillipsburg	—	*22-
Pittsburg	7+	14
Pratt	—	*32+
Salina	—	18+ 34- 44
Sedan	—	*28
Topeka	*11 13+	27 43 49
Wichita	3- 10-	*15+ 24- 33 *42

Kentucky

	VHF	UHF
Ashland	—	*25- 50 61+
Beattyville	—	65
Bowling Green	13	*24- 40+ *53- 59+
Campbellsville	—	34-
Covington	—	*54+
Danville	—	56
Elizabethtown	—	*23+
Harlan	—	44-
Hazard	—	*35+ 57-
Hopkinsville	—	51 ¹
Lexington	—	18+ 27- 36 *46 62 ¹
Louisville	3- 11+	*15 21- 32- 41+ *68+
Madisonville	—	19- *35- 57+
Morehead	—	*38+ 67-
Murray	—	*21+ 38
Newport	—	19+
Owensboro	—	31- 48 61+
Owenton	—	*52+
Paducah	6+	29 49
Paintsville	—	69+
Pikeville	—	*22- 51+
Somerset	—	16 ¹ *29+

Louisiana

	VHF	UHF
Alexandria	5	25+ 31+ 41
Baton Rouge	2- 9-	*27+ 33- 44+
Columbia	11+	—
De Ridder	—	*23-
Hammond	—	62+
Houma	11	—
Lafayette	3+ 10	15 *24
Lake Charles	7-	*18- 29-
Minden	—	21+
Monroe	8+ *13	—
Morgan City	—	*14+
Natchitoches	—	20+ *28-
New Iberia	—	36-
New Orleans	4+ 6 8 *12	20- 26 *32+ 38+ 49
Shreveport	3- 12	*24- 33 45+
Slidell	—	54+
Tallulah	—	*19
West Monroe	—	14- 39+

Maine

	VHF	UHF
Augusta	*10-	—
Bangor	2- 5+ 7-	—
Biddeford	—	*26-
Calais	*13-	—
Fort Kent	—	*46+
Fryeburg	—	*18+
Houlton	—	*25+
Kittery	—	*39
Lewiston	—	35-
Millinocket	—	*44-
Orono	*12-	—
Poland Spring	8-	—
Portland	6- 13+	51
Presque Isle	8 *10+	62+
Rumford	—	*43+
Waterville	—	23-

Maryland

	VHF	UHF
Annapolis	—	*22+
Baltimore	2+ 11- 13+	24+ 45 54 *67-
Cumberland	—	52+ 65
Frederick	—	*62
Hagerstown	—	25- *31 68+
Oakland	—	*36+
Salisbury	—	16+ *28- 47
Waldorf	—	*56-

Massachusetts

	VHF	UHF
Adams	—	19
Boston	*2+ 4+ 5- 7+	25+ 38 *44 68+
Cambridge	—	56
Greenfield	—	32+
Lawrence	—	62
Marlborough	—	66
New Bedford	6+	28- *34
North Adams	—	*35
Norwell	—	46+
Pittsfield	—	51+
Springfield	—	22 40 *57+
Vineyard Haven	—	58+
Worcester	—	14 ¹ 27 *48+

Michigan

	VHF	UHF
Alpena	*6 11	—
Ann Arbor	—	31+ *58+
Bad Axe	—	*15- ¹ *35 41 *57
Battle Creek	—	41+ 43-
Bay City	5-	61+
Cadillac	9	*27 33
Calumet	5-	*22-
Cheboygan	4+	—
Detroit	2+ 4 7-	20+ 50- *56 62
East Lansing	—	*23- *69-
Escanaba	3+	—
Flint	12-	*28- 66-
Grand Rapids	8+ 13+	17 *35+
Iron Mountain	8-	*17
Ironwood	—	*15- 24+
Ishpeming	10-	—
Jackson	—	18+ ¹
Kalamazoo	3-	*52+ 64
Lansing	6-	47+ 53-
Manistee	—	*21
Manistique	—	*15+
Marquette	6- *13	19
Mount Clemens	—	38+
Mount Pleasant	—	*14
Muskegon	—	54+
Onondaga	10-	—
Petoskey	—	*23+
Port Huron	—	46+ ¹
Saginaw	—	25- 49-
Sault Ste. Marie	8 10+	*32-
Traverse City	7+	29-
University Center	—	*19+
Vanderbilt	—	45
West Branch	—	*24

Minnesota

	VHF	UHF
Alexandria	7	*24 42
Appleton	*10-	—
Austin	6-	*15-
Bemidji	*9	26+
Brainerd	—	*22
Crookston	—	*33
Duluth	3 *8 10+	21+ 27-
Ely	—	*17-
Fairmont	—	*16+
Hibbing	13-	*18-
International Falls	11	*35+
Mankato	12	*26-
Marshall	—	*30-
Minneapolis-St. Paul	*2- 4+ 5- 9+ 11-	*17 23+ 29+ 45
Redwood Falls	—	43
Rochester	10	47-
St. Cloud	—	19 *25- 41
St. James	—	32
St. Paul—See Minneapolis.	—	—
Thief River Falls	10	*30
Wadena	—	*20-
Walker	12-	38-
Willmar	—	*14-
Winona	—	*35+ 44+
Worthington	—	*20

Channel Allocations

Mississippi

	VHF	UHF
Biloxi	13+	*19+
Booneville	*12-	—
Bude	—	*17+
Clarksdale	—	*21
Cleveland	—	*31-
Columbia	—	*45
Columbus	4-	*43
Greenville	—	15-44
Greenwood	6+	*23+
Grenada	—	22+
Gulfport	—	25-
Hattiesburg	—	22 *47
Holly Springs	—	40
Houston	—	45+
Jackson	3 12+	16 *29+ 40+ 51 ¹
Laurel	7	18+
Magee	—	34+
McComb	—	28- ¹
Meridian	11-	*14 24-30-
Mississippi State	*2+	—
Natchez	—	*42+ 48
Oxford	—	*18
Senatobia	—	*34-
Tupelo	9-	27 35
Vicksburg	—	35- ¹
Wiggins	—	43-56+
Yazoo City	—	*32-

Missouri

	VHF	UHF
Birchtree	—	*20-
Bowling Green	—	*35+
Cape Girardeau	12	23 *39-
Carrollton	—	*18
Columbia	8+	17- *23+
Flat River	—	*22
Hannibal	7-	—
Jefferson City	13	25 *36-
Joplin	12+	16 *26-
Kansas City	4 5+ 9+	*19+ 32- 41- 50- 62+ *68-
King City	—	*28-
Kirksville	3-	—
LaPlata	—	*21+
Lowry City	—	*15-
Poplar Bluff	—	15+ *26- 55 ¹
Rolla	—	*28
St. Joseph	2-	16- 22
St. Louis	2 4- 5- *9 11-	24+ 30+ *40-
Sedalia	6	—
Sikeston	—	45-
Springfield	3+ 10	*21- 27- 33

Montana

	VHF	UHF
Billings	2- 6 8 *11	14 20+
Bozeman	7- *9	—
Butte	*2- 4 6+	18 24
Cut Bank	—	*14-
Dillon	—	*14+
Glendive	5+ 13	*16-
Great Falls	3+ 5+	16 26 *32
Hardin	4+	—
Havre	9+ 11-	*18-
Helena	10+ 12	*15+
Joplin	—	35-
Kalispell	9-	*29-
Lewistown	13	—
Miles City	3- *10	—
Missoula	8- *11+ 13-	17- 23-
Wolf Point	—	*17+

Nebraska

	VHF	UHF
Albion	—	*18 21+ 24+
Alliance	*13-	—

Nebraska (continued)

	VHF	UHF
Bassett	*7-	—
Beatrice	—	*23+
Falls City	—	*24
Grand Island	11-	17
Hastings	5-	*29+
Hayes Center	6	—
Hay Springs-Scottsbluff	4+	—
Kearney	13	—
Lexington	*3+	—
Lincoln	8+ 10+ *12-	45 51
McCook	8- 12+	16+
Merriman	*12	—
Norfolk	—	*19+
North Platte	2- *9+	—
Omaha	3 6+ 7	15 *26 42+ *48- 54 ¹
Orchard	—	16
Scottsbluff	10-	—
Superior	4+	—

Nevada

	VHF	UHF
Elko	10-	*14+
Ely	3- 6+	—
Fallon	—	*25
Goldfield	2-	—
Henderson	5+	—
Las Vegas	3 8- *10+ 13-	15+ 21+ 33+
McGill	*13	—
Paradise	—	39+
Pawnee City	—	*33+
Reno	2 4 *5 8 11	21+ 27+
Tonopah	9-	*17+
Winnemucca	7+	*15-
Yerington	—	*16+

New Hampshire

	VHF	UHF
Berlin	—	*40-
Concord	—	21+
Derry	—	50-
Durham	*11	—
Hanover	—	*15+
Keene	—	*52+
Littleton	—	*49+
Manchester	9-	—
Merrimack	—	60+
Portsmouth	—	17- ¹

New Jersey

	VHF	UHF
Asbury Park	—	58 ¹
Atlantic City	—	*18 ¹ *36 53+ 62
Burlington	—	48-
Camden	—	*23+
Linden-Newark	—	47+
Montclair	—	*50+
Newark	13-	68
Newton	—	63
New Brunswick	—	*19- ¹ *58
Paterson	—	41-
Secaucus	9+	—
Trenton	—	*52-
Vineland	—	59 65-
West Milford	—	*66
Wildwood	—	40

New Mexico

	VHF	UHF
Alamogordo	—	*18-
Albuquerque	4+ *5+ 7+ 13+	14- 23- *32+ 41+ 50
Carlsbad	6-	*15+ 25-
Clayton	—	*17

New Mexico (continued)

	VHF	UHF
Clovis	12-	—
Deming	—	*16
Farmington	12+	*15+
Gallup	3 *8-10	—
Hobbs	—	29+
Las Cruces	—	*22-48+
Lovington	—	*19
Portales	*3+	—
Raton	—	*18-
Roswell	8 10-	21-27- *33+
Santa Fe	2+ *9+ 11-	19-
Silver City	6 10+ *12	—
Socorro	—	*15-
Tucumcari	—	*15

New York

	VHF	UHF
Albany-Schenectady	6 10-13	*17+ 23- *29+ 45
Amsterdam	—	*39+ 55
Arcade	—	62-
Batavia	—	51-
Bath	—	14-
Binghamton	12-	34 40- *46+
Buffalo	2 4 7+	17 *23 29- 49-
Carthage	7-	—
Corning	—	*30 48+
Elmira	—	18+ 36-
Garden City	—	*21-
Glens Falls	—	*58-
Ilion	—	67-
Ithaca	—	52 *65+
Jamestown	—	26+ *46
Kingston	—	62+
Lake Placid	—	*34+
New York	2 4 5+ 7 11+	*25 31-
North Pole	5	—
Norwood	—	*18
Oneonta	—	15 ¹ *42
Plattsburgh	—	*57
Poughkeepsie	—	54+
Riverhead	—	55+
Rochester	8 10+ 13-	*21 31+ *61+
Saranac Lake	—	*57 61-
Schenectady—See Albany	—	—
Smithtown	—	67
Springville	—	67+
Syracuse	3-5-9-	*24+ 43+ 56+ 68-
Utica	2-4-	20+ 33 *59
Watertown	—	*16 50+

North Carolina

	VHF	UHF
Andrews	—	*59
Asheville	13-	21+ *33 62+
Belmont	—	46+
Bryson City	—	*67
Burlington	—	16
Canton	—	*27
Chapel Hill	*4+	—
Charlotte	3 9+	18 36 *42+
Columbia	*2	—
Concord	—	*58
Cullowhee	—	50+
Durham	11+	28+
Fayetteville	—	40+ 62
Forest City	—	66+
Franklin	—	*56+
Goldsboro	—	17-
Greensboro	2-	48- 61
Greenville	9-	14 *25 38+
Hickory	—	14-
High Point	8-	*32+ 67+
Jacksonville	—	*19 35
Kannapolis	—	64-
Laurel Hill	—	59+
Lexington	—	20
Linville	—	*17

North Carolina (continued)

	VHF	UHF
Lumberton	—	*31
Manteo	4	—
Morehead City	8+	—
Morganton	—	23- ¹
New Bern	12+	—
Raleigh	5	22 *34- 50+
Roanoke Rapids	—	*36-
Rockingham	—	50 *53
Rocky Mount	—	47-
Washington	7	—
Waynesville	—	59
Wilmington	3-6	26- 29+ *39-
Wilson	—	30-
Winston-Salem	12	*26+ 45

North Dakota

	VHF	UHF
Bismarck	*3 5 12-	17- 26+
Devils Lake	8+	*22+
Dickinson	2+ 7 9	—
Ellendale	—	*19-
Fargo	6 11+ *13	15-
Grand Forks	*2	14+ 27+
Jamestown	7-	*23
Minot	*6+ 10- 13-	14- 24
Pembina	12	—
Valley City	4-	—
Williston	*4 8- 11-	*15-

Ohio

	VHF	UHF
Akron	—	23+ *49+ 55-
Alliance	—	*45+
Ashtabula	—	15 ¹
Athens	—	*20 63-
Bowling Green	—	*27+
Cambridge	—	44-
Canton	—	17- 67
Chillicothe	—	53
Cincinnati	5- 9 12	*48- 64-
Cleveland	3 5+ 8	*25+ 61
Columbus	4- 6+ 10+	28- *34 *56-
Dayton	2 7+	*16+ 22+ 45
Defiance	—	65+
Hillsboro	—	*24+ 55+
Lima	—	35- 44+ *57+
Lorain	—	43
Mansfield	—	*47+ 68-
Newark	—	*31- 51
Oxford	—	*14+
Portsmouth	—	30 *42-
Sandusky	—	52
Shaker Heights	—	19
Springfield	—	26+ *66
Steubenville	9+	*62+
Toledo	11- 13	24- *30+ 36- 40
Youngstown	—	21- 27 33 *58
Xenia	—	32
Zanesville	—	18-

Oklahoma

	VHF	UHF
Ada	10+	*22
Altus	—	*27
Ardmore	—	*17 ¹ *28-
Bartlesville	—	17+
Cheyenne	*12+	—
Claremore	—	*35
Duncan	—	40+
Elk City	—	*15- 31
Enid	—	20- *26+
Eufaula	*3	—
Grove	—	45
Guymon	9+	*16

Channel Allocations

Oklahoma (continued)

	VHF	UHF
Hugo	—	*15+ ¹ *48+
Lawton	7+	16- ¹ *36- 45 ¹
McAlester	—	*32-
Miami	—	*18-
Muskogee	—	19
Norman	—	46
Okmulgee	—	44-
Oklahoma City	4- 5 9- *13+	14- 25- 34- 43+ 52 62+
Sayre	8+	—
Shawnee	—	30
Tulsa	2+ 6+ 8- *11-	23 41+ 47 53 *63
Woodward	—	*17-

Oregon

	VHF	UHF
Astoria	—	*21
Bend	*3+	*15 21+
Brookings	—	*14-
Burns	—	*18
Corvallis	*7-	—
Coos Bay	11	23+ 41
Eugene	9+ 13	16+ *28- 34
Grants Pass	—	*18+ 30+
Klamath Falls	—	*22+ 31
LaGrande	*13+	16
Medford	5 *8+ 10+ 12+	26
North Bend	—	*17+
Pendleton	11-	—
Portland	2 6+ 8- *10 12	24+ *30 40- ¹
Roseburg	4+	36 46+
Salem	—	22 32
The Dalles	—	*17-

Pennsylvania

	VHF	UHF
Allentown	—	*39 69
Altoona	10-	23- 47 *57+
Bethlehem	—	60-
Clearfield	*3+	—
Erie	12	24 35+ *54+ 66+
Greensburg	—	40+
Harrisburg	—	21+ 27- *33+
Hazleton	—	56
Johnstown	6 8-	19+ *28+
Lancaster	8-	15+
Lebanon	—	59-
Philadelphia	3 6- 10	17- 29 *35- 57
Pittsburgh	2- 4+ 11 *13-	*16 22 53+
Reading	—	51
Red Lion	—	49+
Scranton	—	16- 22- 38+ *44- 64
State College	—	29+ *55+
Wilkes-Barre	—	28
Williamsport	—	20- ¹ 53-
York	—	43

Rhode Island

	VHF	UHF
Block Island	—	69
Providence	10+ 12+	16 ¹ *36 64+

South Carolina

	VHF	UHF
Aiken	—	*44
Allendale	—	*14
Anderson	—	40
Beaufort	—	*16-
Charleston	2+ 4 5+ *7-	24 36+
Columbia	10-	19+ 25- *35+ 47 57-
Conway	—	*23+
Florence	13+	15- 21 *33+

South Carolina (continued)

	VHF	UHF
Georgetown	—	*41-
Greenville	4-	16+ *29
Greenwood	—	*38 48+
Hardeeville	—	28-
Myrtle Beach	—	43+
Rock Hill	—	30+ 55-
Spartanburg	7+	49
Sumter	—	*27- 63-

South Dakota

	VHF	UHF
Aberdeen	9-	*16-
Allen	—	22
Brookings	*8	—
Eagle Butte	*13	—
Florence	3-	—
Huron	12+	—
Lead	5- 11+	—
Lowry	*11-	56 62+ 68-
Martin	*8-	—
Mitchell	5+	—
Pierre	4 *10+	—
Rapid City	3+ 7+ *9	15- 21-
Reliance	6-	—
Seneca	*2-	—
Sioux Falls	11 13+	17- *23 36+
Vermillion	*2+	—

Tennessee

	VHF	UHF
Athens	—	*24
Chattanooga	3+ 9 12+	*45 61-
Cleveland	—	53
Cookeville	—	*22 28+
Crossville	—	20+ *55+
Fayetteville	—	*29-
Greeneville	—	39-
Hendersonville	—	50
Jackson	7+	16+ *32+
Jellico	—	54-
Johnson City	11-	*41
Kingsport	—	19
Knoxville	6 8 10+	*15- 26- 43+
Lebanon	—	66
Lexington	*11	—
Livingston	—	60
McMinnville	—	33+
Memphis	3- 5+ *10+ 13+	*14+ 24 30 50+
Murfreesboro	—	39+
Nashville	2- 4+ 5 *8+	17+ 30+ *42 ¹ 58+
Sneedville	*2+	—
Tullahoma	—	64+
Union City	—	41

Texas

	VHF	UHF
Abilene	9+	15 *26+ 32+
Alpine	12-	—
Alvin	—	67
Amarillo	*2+ 4 7 10	14+
Arlington	—	68
Austin	7+	*18+ 24 36 42- 54
Bay City	—	*43+
Baytown	—	57+
Beaumont	6- 12-	21 *34-
Belton	—	46-
Big Spring	4-	*14
Blanco	—	52+
Boquillas	8-	—
Brady	13	—
Brownsville	—	23
Bryan	3	*15- 28
Bryan-College Station	—	50-
Childress	—	*21

CHANGING ADDRESS?



PLEASE KEEP IN TOUCH!

We want you to get the best service possible and to do so we need your help!

Because of the format of TELEVISION & CABLE FACTBOOK, it's very important that we don't lose touch with you. To ensure that you receive information about new editions, we need to be advised of any address change.

For your convenience, we have included the postage-paid card below.

Please change my records to reflect my new address and to ensure that I will receive information about new editions of the TELEVISION & CABLE FACTBOOK.

OLD ADDRESS

NEW ADDRESS

Name

Name

Company

Company

Address

Address

City

State

Zip

City

State

Zip

() _____
Phone No.

() _____
Phone No.

Effective Date

Just Some of the Products and Information Services Available from Warren Publishing, Inc.

- **CABLE & STATION COVERAGE ATLAS** — Annual source book for television, cable and related industries, highlighted by updated Grade B contour, microwave, 35-mile and 55-mile zone maps plus information on MDS, LPTV and other vital subjects.
- **ELECTRONIC DELIVERY** — Instant access to all the data in our newsletter information services via NewsNet or NEXIS, featuring a keyword search capability and headline scan function designed to give users the most up-to-date news available in the easiest, most timely fashion.
- **COMPUTERIZED MAILING LISTS** — Updated mailing lists of all U.S. operating cable systems and operating U.S. television stations are available for rental.
- **SATELLITE WEEK** — Weekly newsletter covering the latest developments in satellite broadcasting, telecommunications, earth observation and space industrialization.
- **COMMUNICATIONS DAILY** — Daily newsletter covering all aspects of electronic communications including telephone and data communications, cable TV, teleconferencing, electronic publishing and emerging technologies.
- **VIDEO WEEK** — Weekly newsletter reporting the latest news on program sales and distribution for videocassettes, discs, pay TV and allied media.
- **TELEVISION DIGEST with CONSUMER ELECTRONICS** — Weekly newsletter presenting the most up-to-the-minute news, trends and developments in the television, cable, broadcasting and consumer electronic fields.
- **PUBLIC BROADCASTING REPORT** — Biweekly newsletter that supplies impartial, analytical news and information on public broadcasting, including funding, technical and regulatory news.
- **TELEVISION & CABLE ACTION UPDATE** — A weekly supplement covering changes in the Cable and Television fields including licensing, franchising and other regulatory matters.
- **COMMON CARRIER WEEK** — Weekly newsletter examining the telecommunications industry with focus on regulatory and legal actions, product announcements, new services such as PBX and cellular radio, competition and more.
- **MOBILE COMMUNICATIONS REPORT** — A biweekly information service devoted exclusively to news of aeronautical, maritime and land mobile satellites, and radiodetermination services.
- **AUDIO WEEK** — Weekly publication concentrating on the consumer audio industry—home hi-fi systems and components, personal portable, car audio and mobile electronics, custom installations, blank tape, CDs and other audio products.
- **CONSUMER MULTIMEDIA REPORT** — Biweekly newsletter focusing on the developing areas of consumer multimedia electronics, including coverage of advancements in multimedia technology and science, new products and ventures, corporate financial performance and results, and mergers and acquisitions.
- **WARREN'S CABLE REGULATION MONITOR** — Weekly newsletter providing detailed coverage of FCC rulemakings, precedents, complaints, waivers, Cable Act-related lawsuits and important timely news events.



No Postage
Necessary If
Mailed In The
United States

BUSINESS REPLY MAIL

First Class Mail Permit No. 10388 Washington, D.C.

Postage Will Be Paid By Addressee

Warren Publishing, Inc.
2115 Ward Court, N.W.
Washington, D.C. 20077-6960



Texas (continued)

	VHF	UHF
Conroe	—	49 55+
Corpus Christi	3- 6 10-	*16 28- 38+
Dallas	4+ 8 *13+	27- 33+ 39 58
Decatur	—	29
Del Rio	10	*24+
Denton	*2	—
Eagle Pass	—	16+
El Paso	4 7 9 *13	14 26+ *38- 65
Farwell	—	18+
Fort Stockton	5+	—
Fort Worth	5+ 11-	21- *31+ 52-
Fredericksburg	2+	—
Galveston	—	*22 48-
Garland	—	23
Greenville	—	47+
Harlingen	4+	*44 60
Houston	2- *8 11+ 13-	*14 20 26 39- 61
Irving	—	49
Jacksonville	—	56
Katy	—	51+
Kerrville	—	35+
Killeen	—	62
Lake Dallas	—	55
Laredo	8 13	27- *39
Llano	—	14-
Longview	—	16+ ¹ 51- 54+ ¹
Lubbock	*5- 11 13-	16+ 28 34-
Lufkin	9	—
McAllen	—	48
Marfa	3	—
Marshall	—	*22- 35+
Midland	2-	18
Mineola	—	64+
Monahans-Odessa	9-	—
Nacogdoches	—	19- *32
Odessa	7-	24- 30 *36+ 42
Palestine	—	43
Paris	—	36+ 42+
Port Arthur	4-	—
Presidio	7+	—
Rio Grande City	—	40
Rosenberg	—	45
San Angelo	3- 6 8+	*21+
San Antonio	4 5 *9- 12+	*23- 29+ 41+ 60+
Sherman	—	20- *26-
Snyder	—	17-
Sonora	11+	—
Sulphur Springs	—	18
Sweetwater	12	—
Temple	6+	—
Texarkana	6	17- *34
Tyler	7	14+ *38 60
Uvalde	—	26-
Victoria	—	19+ 25 31
Waco	10+	25+ *34+ 44-
Weslaco	5-	—
Wichita Falls	3+ 6-	18- *24
Wolfforth	—	22-

Utah

	VHF	UHF
Cedar City	4	*16+
Logan	12-	*22
Moab	—	*14+
Monticello	—	*16-
Ogden	*9+	*18- 24 30
Price	3+	*15
Provo	*11-	16 32
Richfield	8+	*19
Salt Lake City	2- 4- 5+ *7- 13+	14- 20+ *26-
St. George	12	*18
Vernal	6	*17+

Vermont

	VHF	UHF
Burlington	3	22+ *33- 44+
Hartford	—	31
Rutland	—	*28+

Vermont (continued)

	VHF	UHF
St. Johnsbury	—	*20-
Windsor	—	*41

Virginia

	VHF	UHF
Arlington	—	14-
Ashland	—	65
Blacksburg	—	*43 65
Bluefield	—	*63+
Bristol	5+	*28-
Charlottesville	—	29- *41- 64+
Courtland	—	*52
Danville	—	24- 44+ *56
Fairfax	—	*56
Farmville	—	*31-
Fredericksburg	—	69+
Front Royal	—	*42
Goldvein	—	*53
Grundy	—	68
Hampton—See Norfolk	—	—
Harrisonburg	3-	—
Lynchburg	13	21- *54+
Manassas	—	66+
Marion	—	*52
Newport News—See Norfolk	—	—
Norfolk-Portsmouth- Newport News-Hampton	3+ 10+ 13-	*15 27 33 49- *55+
Norton	—	*47-
Onancock	—	*25+
Petersburg	8	—
Portsmouth—See Norfolk	—	—
Richmond	6+ 12-	*23 35+ *57- 63
Roanoke	7- 10	*15+ 27+ 38- 60
Staunton	—	*51-
Virginia Beach	—	43
West Point	—	*46

Washington

	VHF	UHF
Anacortes	—	64 ¹
Belleveue	—	33+ 51+
Bellingham	12+	24 *34 64
Centralia	—	*15+
Everett	—	16-
Kennewick	—	42+
Morton	—	39
Olympia	—	67
Pasco	—	19-
Pullman	*10-	24+
Richland	—	25 *31
Rochester	—	26+
Seattle	4 5+ 7 *9	22+ 45+ *62
Spokane	2- 4- 6- *7+	22 28- 34-
Tacoma	11+ 13-	20 *28 *56
Vancouver	—	*14 49-
Walla Walla	—	14-
Wenatchee	—	*18+ 27
Yakima	—	23+ 29+ 35 *47

West Virginia

	VHF	UHF
Bluefield	6-	40-
Charleston	8+ 11+	23 29 *49-
Clarksburg	12+	46-
Fairmont	—	66-
Grandview	*9-	—
Huntington	3+ 13+	*33+
Keyser	—	*30+ *48+
Lewisburg	—	59-
Martinsburg	—	*44 60+
Morgantown	—	*24-
Oak Hill	4	—
Parkersburg	—	15- 39+ *57
Weirton	—	*50+
Weston	5	—

Channel Allocations

West Virginia (continued)

	VHF	UHF
Wheeling	7	14 ¹ *41
Williamson	—	*31+

Wisconsin

	VHF	UHF
Appleton	—	32+
Bloomington	—	*49
Chippewa Falls	—	48
Crandon	4	—
Eagle River	—	34
Eau Claire	13+	18
Fond du Lac	—	34+ 68
Green Bay	2+ 5+ 11+	26+ *38 44+
Highland	—	*51
Janesville	—	57+
Kenosha	—	55-
Kielers	—	*46+
La Crosse	8+	19+ 25 *31
Madison	3	15 *21- 27- 47+
Manitowoc	—	16+
Marshfield	—	39-
Mayville	—	52
Menomonie	—	*28-
Milwaukee	4- 6 *10+ 12	18- 24+ 30 *36 58
Oshkosh	—	22+ *50+
Park Falls	—	*36-
Racine	—	49+
Rhinelanders	12+	—
Rice Lake	—	16
Richland Center	—	45+ 1
Sheboygan	—	28
Sturgeon Bay	—	42 ¹
Superior	6+	40
Suring	—	14-
Tomah	—	43
Wausau	7- 9	*20+ 33-

Wyoming

	VHF	UHF
Casper	2+ *6+ 9+ 13+	14- 20-
Cheyenne	5+	*17 27- 33-
Jackson	2 11+	—
Lander	*4 5	—
Laramie	*8+	—
Rawlins	11-	—

West Virginia (continued)

	VHF	UHF
Riverton	10+	—
Rock Springs	13	—
Sheridan	7 12+	—

ALLOCATION TABLE U.S. POSSESSIONS

Guam

	VHF	UHF
Agana	*4 8 10 *12	—
Tamuning	—	14 20

Puerto Rico

	VHF	UHF
Aguada	—	50
Aguadilla	—	*32 44
Arecibo-Aguadilla	12+	—
Arecibo	—	54 60
Bayamon	—	36
Caguas	11-	*58
Carolina	—	52
Fajardo	13+	34 *40
Guayama	—	46
Humacao	—	68
Mayaguez	3+ 5-	16 22
Naranjito	—	64
Ponce	7+ 9-	14 20 *26 48
San Juan	2+ 4- *6+	18 24 30 *62 *76
San Sebastian	—	34
Utua	—	*78
Yauco	—	42

Virgin Islands

	VHF	UHF
Charlotte Amalie	10-	17 *23 43
Charlotte Amalie-Christiansted	*3 *12	—
Christiansted	8+	15 *21 27*
Frederiksted	—	66

Handy Reference Table

VHF Allocations By Channels

Derived from Sec. 73.606 of FCC Rules and Regulations Governing Television

These Channel Allocations include all changes promulgated up to November 1, 1995. Asterisk (*) indicates channel reserved for non-commercial educational use.

CHANNEL NO. 2 (54-60 MHz)

*Dozier, AL
Anchorage, AK
*Dillingham, AK
Fairbanks, AK
Ketchikan, AK
Flagstaff, AZ
*Little Rock, AR
Los Angeles, CA
Oakland, CA
Denver, CO
Daytona Beach, FL
*Miami, FL
Atlanta, GA
Hilo, HI
Honolulu, HI
Boise, ID
Chicago, IL
Terre Haute, IN
Cedar Rapids, IA
Great Bend, KS
Baton Rouge, LA
Bangor, ME
Baltimore, MD
*Boston, MA
Detroit, MI
*Minneapolis-St. Paul, MN
*Mississippi State, MS
St. Joseph, MO
St. Louis, MO
Billings, MT
*Butte, MT
North Platte, NE
Goldfield, NV
Reno, NV
Santa Fe, NM
Buffalo, NY
New York, NY
Utica, NY
*Columbia, NC
Greensboro, NC
Dickinson, ND
*Grand Forks, ND
Dayton, OH
Tulsa, OK
Klamath Falls, OR
Portland, OR
Pittsburgh, PA
Charleston, SC
*Seneca, SD
*Vermillion, SD
Nashville, TN
*Sneedville, TN
*Amarillo, TX
*Denton, TX
Houston, TX
Midland, TX
Salt Lake City, UT
Spokane, WA
Green Bay, WI
Casper, WY
Jackson, WY
San Juan, PR

CHANNEL NO. 3 (60-66 MHz)

*Juneau, AK
Seward, AK
Douglas, AZ
Phoenix, AZ
Eureka, CA
Sacramento, CA

Santa Barbara, CA
Glenwood Springs, CO
Sterling, CO
Hartford, CT
Pensacola, FL
*Tampa, FL
Columbus, GA
Savannah, GA
Lihue, HI
Wailuku, HI
Idaho Falls, ID
Lewiston, ID
Champaign, IL
Harrisburg, IL
Mason City, IA
*Lakin, KS
Wichita, KS
Louisville, KY
Lafayette, LA
Shreveport, LA
Escanaba, MI
Kalamazoo, MI
Duluth, MN
Jackson, MS
Kirksville, MO
Springfield, MO
Great Falls, MT
Miles City, MT
*Lexington, NE
Omaha, NE
Ely, NV
Las Vegas, NV
Gallup, NM
*Portales, NM
Syracuse, NY
Charlotte, NC
Wilmington, NC
*Bismarck, ND
Cleveland, OH
*Eufaula, OK
*Bend, OR
*Clearfield, PA
Philadelphia, PA
Florence, SD
Rapid City, SD
Chattanooga, TN
Memphis, TN
Bryan, TX
Corpus Christi, TX
Marfa, TX
San Angelo, TX
Wichita Falls, TX
Price, UT
Burlington, VT
Harrisonburg, VA
Norfolk-Portsmouth-Newport News-Hampton, VA
Huntington, WV
Madison, WI
*Mayaguez, PR
*Charlotte Amalie-Christiansted, VI

CHANNEL NO. 4 (66-72 MHz)

Dothan, AL
Anchorage, AK
*Bethel, AK
Ketchikan, AK
North Pole, AK
Flagstaff, AZ
Tucson, AZ
Little Rock, AR
Los Angeles, CA
San Francisco, CA

Denver, CO
Grand Junction, CO
Washington, DC
Jacksonville, FL
Miami, FL
*Hilo, HI
Honolulu, HI
*Boise, ID
Rock Island, IL
Bloomington, IN
Sioux City, IA
Colby, KS
New Orleans, LA
Boston, MA
Cheboygan, MI
Detroit, MI
Minneapolis-St. Paul, MN
Columbus, MS
Kansas City, MO
St. Louis, MO
Butte, MT
Hardin, MT
Hay Springs-Scottsbluff, NE
Superior, NE
Reno, NV
Albuquerque, NM
Buffalo, NY
New York, NY
Utica, NY
*Chapel Hill, NC
Valley City, ND
*Williston, ND
Columbus, OH
Oklahoma City, OK
Roseburg, OR
Pittsburgh, PA
Charleston, SC
Greenville, SC
Pierre, SD
Nashville, TN
Amarillo, TX
Big Spring, TX
Dallas, TX
El Paso, TX
Harlingen, TX
Port Arthur, TX
San Antonio, TX
Cedar City, UT
Salt Lake City, UT
Seattle, WA
Spokane, WA
Oak Hill, WV
Crandon, WI
Milwaukee, WI
*Lander, WY
*Agana, Guam
San Juan, PR

CHANNEL NO. 5 (76-82 MHz)

Mobile, AL
Anchorage, AK
Phoenix, AZ
Fort Smith, AR
Los Angeles, CA
San Francisco, CA
Grand Junction, CO
Pueblo, CO
Washington, DC
*Gainesville, FL
West Palm Beach, FL
Atlanta, GA
Honolulu, HI
Sun Valley, ID

Chicago, IL
Ames, IA
Liberal, KS
Alexandria, LA
Bangor, ME
Boston, MA
Bay City, MI
Calumet, MI
Minneapolis-St. Paul, MN
Kansas City, MO
St. Louis, MO
Glendive, MT
Great Falls, MT
Hastings, NE
Henderson, NV
*Reno, NV
*Albuquerque, NM
New York, NY
North Pole, NY
Syracuse, NY
Raleigh, NC
Bismarck, ND
Cincinnati, OH
Cleveland, OH
Oklahoma City, OK
Medford, OR
Charleston, SC
Lead, SD
Mitchell, SD
Memphis, TN
Nashville, TN
Fort Stockton, TX
Fort Worth, TX
*Lubbock, TX
San Antonio, TX
Weslaco, TX
Salt Lake City, UT
Bristol, VA
Seattle, WA
Weston, WV
Green Bay, WI
Cheyenne, WY
Lander, WY
Mayaguez, PR

CHANNEL NO. 6 (82-88 MHz)

Birmingham, AL
*Mountain View, AR
Kingman, AZ
*Tucson, AZ
Eureka, CA
*Sacramento, CA
San Luis Obispo, CA
*Denver, CO
Durango, CO
Miami, FL
Orlando, FL
Augusta, GA
Thomasville, GA
Kailua-Kona, HI
Nampa, ID
Pocatello, ID
Indianapolis, IN
Davenport, IA
Ensign, KS
Junction City, KS
Paducah, KY
New Orleans, LA
Portland, ME
New Bedford, MA
*Alpena, MI
Lansing, MI
Marquette, MI

VHF Allocations

Austin, MN
Greenwood, MS
Sedalia, MO
Butte, MT
*Miles City, MT
Hayes Center, NE
Omaha, NE
Ely, NV
Carlsbad, NM
Silver City, NM
Albany-Schenectady, NY
Wilmington, NC
Fargo, ND
*Minot, ND
Columbus, OH
Tulsa, OK
Portland, OR
Johnstown, PA
Philadelphia, PA
Reliance, SD
Knoxville, TN
Beaumont, TX
Corpus Christi, TX
San Angelo, TX
Temple, TX
Texarkana, TX
Wichita Falls, TX
Vernal, UT
Richmond, VA
Spokane, WA
Bluefield, WV
Milwaukee, WI
Superior, WI
*Casper, WY
*San Juan, PR

CHANNEL NO. 7 (174-180 MHz)

*Mount Cheaha, AL
*Anchorage, AK
Fairbanks, AK
Prescott, AZ
Little Rock, AR
El Centro, CA
Los Angeles, CA
Redding, CA
San Francisco, CA
Denver, CO
Washington, DC
*Jacksonville, FL
Miami, FL
Panama City, FL
Wailuku, HI
Boise, ID
Chicago, IL
Evansville, IN
Waterloo, IA
Hays, KS
Pittsburg, KS
Lake Charles, LA
Bangor, ME
Boston, MA
Detroit, MI
Traverse City, MI
Alexandria, MN
Laurel, MS
Hannibal, MO
Bozeman, MT
*Bassett, NE
Omaha, NE
Winnemucca, NV
Albuquerque, NM
Buffalo, NY
Carthage, NY
New York, NY
Washington, NC
Dickinson, ND
Jamestown, ND
Dayton, OH
Lawton, OK
*Corvallis, OR
*Charleston, SC
Spartanburg, SC
Rapid City, SD
Jackson, TN
Amarillo, TX

Austin, TX
El Paso, TX
Odessa, TX
Presidio, TX
Tyler, TX
*Salt Lake City, UT
Roanoke, VA
Seattle, WA
*Spokane, WA
Wheeling, WV
Wausau, WI
Sheridan, WY
Ponce, PR

CHANNEL NO. 8 (180-186 MHz)

Selma, AL
Juneau, AK
*Phoenix, AZ
Jonesboro, AR
Salinas-Monterey, CA
San Diego, CA
Grand Junction, CO
*Pueblo, CO
New Haven, CT
Key West, FL
Tampa, FL
*Athens, GA
*Waycross, GA
*Lihue, HI
Idaho Falls, ID
*Carbondale, IL
Moline, IL
Indianapolis, IN
Des Moines, IA
*Hutchinson, KS
Monroe, LA
New Orleans, LA
Poland Spring, ME
Presque Isle, ME
Grand Rapids, MI
Iron Mountain, MI
Sault Ste. Marie, MI
*Duluth, MN
Columbia, MO
Billings, MT
Missoula, MT
Lincoln, NE
McCook, NE
Las Vegas, NV
Reno, NV
*Gallup, NM
Roswell, NM
Rochester, NY
High Point, NC
Devils Lake, ND
Williston, ND
Cleveland, OH
Sayre, OK
Tulsa, OK
*Medford, OR
Portland, OR
Johnstown, PA
Lancaster, PA
*Brookings, SD
*Martin, SD
Knoxville, TN
*Nashville, TN
Boquillas, TX
Dallas, TX
*Houston, TX
Laredo, TX
San Angelo, TX
Richfield, UT
Petersburg, VA
Charleston, WV
La Crosse, WI
*Laramie, WY
Agana, GU
Christiansted, VI

CHANNEL NO. 9 (186-192 MHz)

Anchorage, AK
*Fairbanks, AK

*Ketchikan, AK
Flagstaff, AZ
Tucson, AZ
*Arkadelphia, AR
El Centro, CA
Los Angeles, CA
*Redding, CA
*San Francisco, CA
Denver, CO
Washington, DC
*Islamorada, FL
Orlando, FL
Columbus, GA
*Savannah, GA
Hilo, HI
Honolulu, HI
Caldwell, ID
Chicago, IL
*Evansville, IN
Cedar Rapids, IA
Sioux City, IA
*Hays, KS
Baton Rouge, LA
Cadillac, MI
*Bemidji, MN
Minneapolis-St. Paul, MN
Tupelo, MS
Kansas City, MO
*St. Louis, MO
*Bozeman, MT
Havre, MT
Kaispell, MT
*North Platte, NE
Tonopah, NV
Manchester, NH
Secaucus, NJ
*Santa Fe, NM
Syracuse, NY
Charlotte, NC
Greenville, NC
Dickinson, ND
Cincinnati, OH
Steubenville, OH
Guyton, OK
Oklahoma City, OK
Eugene, OR
Aberdeen, SD
*Rapid City, SD
Chattanooga, TN
Abilene, TX
El Paso, TX
Lufkin, TX
Monahans-Odessa, TX
*San Antonio, TX
*Ogden, UT
*Seattle, WA
*Grandview, WV
Wausau, WI
Ponce, PR

CHANNEL NO. 10 (192-198 MHz)

*Birmingham, AL
Mobile, AL
Dillingham, AK
Juneau, AK
Phoenix, AZ
El Dorado, AR
Sacramento, CA
San Diego, CA
Montrose, CO
Miami, FL
St. Petersburg, FL
Albany, GA
Lihue, HI
*Wailuku, HI
*Pocatello, ID
Quincy, IL
Terre Haute, IN
Goodland, KS
Wichita, KS
Lafayette, LA
*Augusta, ME
*Presque Isle, ME
Ishpeming, MI
Onondaga, MI

Sault Ste. Marie, MI
*Appleton, MN
Duluth, MN
Rochester, MN
Thief River Falls, MN
Springfield, MO
Helena, MT
Miles City, MT
Lincoln, NE
Scottsbluff, NE
Elko, NV
*Las Vegas, NV
Gallup, NM
Roswell, NM
Silver City, NM
Albany-Schenectady, NY
Rochester, NY
Minot, ND
Columbus, OH
Ada, OK
Medford, OR
*Portland, OR
Altoona, PA
Philadelphia, PA
Providence, RI
Columbia, SC
*Pierre, SD
Knoxville, TN
*Memphis, TN
Amarillo, TX
Corpus Christi, TX
Del Rio, TX
Waco, TX
Norfolk-Portsmouth-Newport News-Hampton, VA
Roanoke, VA
*Pulman, WA
*Milwaukee, WI
Riverton, WY
Agana, GU
Charlotte Amalie, VI

CHANNEL NO. 11 (198-204 MHz)

Anchorage, AK
Fairbanks, AK
Holbrook, AZ
Tucson, AZ
Yuma, AZ
Little Rock, AR
Los Angeles, CA
San Jose, CA
Willits, CA
Colorado Springs, CO
Grand Junction, CO
Fort Myers, FL
*Tallahassee, FL
Atlanta, GA
Savannah, GA
Hilo, HI
*Honolulu, HI
Twin Falls, ID
*Chicago, IL
*Des Moines, IA
Garden City, KS
*Topeka, KS
Louisville, KY
Columbia, LA
Houma, LA
Baltimore, MD
Aipena, MI
International Falls, MN
Minneapolis-St. Paul, MN
Meridian, MS
St. Louis, MO
*Billings, MT
Havre, MT
*Missoula, MT
Grand Island, NE
Reno, NV
*Durham, NH
Santa Fe, NM
New York, NY
Durham, NC
Fargo, ND
Williston, ND

Toledo, OH
 *Tulsa, OK
 Coos Bay, OR
 Pittsburgh, PA
 Lead, SD
 *Lowry, SD
 Sioux Falls, SD
 Johnson City, TN
 *Lexington, TN
 Fort Worth, TX
 Houston, TX
 Lubbock, TX
 Sonora, TX
 *Provo, UT
 Tacoma, WA
 Charleston, WV
 Green Bay, WI
 Jackson, WY
 Rawlins, WY
 Caguas, PR

CHANNEL NO. 12
 (204-210 MHz)

Montgomery, AL
 Mesa, AZ
 Chico, CA
 Santa Maria, CA
 *Broomfield, CO
 Lamar, CO
 *Wilmington, OE
 Jacksonville, FL
 West Palm Beach, FL
 Augusta, GA
 Lihue, HI
 Wailuku, HI
 *Moscow, ID
 Nampa, ID
 *Urbana, IL
 *Iowa City, IA
 Hutchinson, KS

*New Orleans, LA
 Shreveport, LA
 *Orono, ME
 Flint, MI
 Mankato, MN
 Walker, MN
 *Booneville, MS
 Jackson, MS
 Cape Girardeau, MO
 Joplin, MO
 Helena, MT
 *Lincoln, NE
 McCook, NE
 *Merriman, NE
 Clovis, NM
 Farmington, NM
 *Silver City, NM
 Binghamton, NY
 New Bern, NC
 Winston-Salem, NC
 Bismarck, ND
 Pembina, ND
 Cincinnati, OH
 *Cheyenne, OK
 Medford, OR
 Portland, OR
 Erie, PA
 Providence, RI
 Huron, SD
 Chattanooga, TN
 Alpine, TX
 Beaumont, TX
 San Antonio, TX
 Sherman, TX
 Sweetwater, TX
 Logan, UT
 Richmond, VA
 Bellingham, WA
 Clarksburg, WV
 Milwaukee, WI
 Rhinelander, WI

Sheridan, WY
 *Agana, GU
 Arecibo-Aguadilla, PR
 *Charlotte Amalie-Christiansed, VI

CHANNEL NO. 13
 (210-216 MHz)

Birmingham, AL
 Anchorage, AK
 Fairbanks, AK
 Sitka, AK
 Flagstaff, AZ
 Tucson, AZ
 Yuma, AZ
 *Fayetteville, AR
 Alturas, CA
 *Eureka, CA
 Los Angeles, CA
 Stockton, CA
 Colorado Springs, CO
 Panama City, FL
 Tampa, FL
 Macon, GA
 Hilo, HI
 Honolulu, HI
 *Twin Falls, ID
 Mount Vernon, IL
 Rockford, IL
 Indianapolis, IN
 Des Moines, IA
 Garden City, KS
 Topeka, KS
 Bowling Green, KY
 *Monroe, LA
 *Calais, ME
 Portland, ME
 Baltimore, MD
 Grand Rapids, MI
 *Marquette, MI
 Hibbing, MN

Biloxi, MS
 Jefferson City, MO
 Glendive, MT
 Lewistown, MT
 Missoula, MT
 *Alliance, NE
 Kearney, NE
 Las Vegas, NV
 *McGill, NV
 Newark, NJ
 Albuquerque, NM
 Albany-Schenectady, NY
 Rochester, NY
 Asheville, NC
 *Fargo, ND
 Minot, ND
 Toledo, OH
 *Oklahoma City, OK
 Eugene, OR
 *La Grande, OR
 *Pittsburgh, PA
 Florence, SC
 *Eagle Butte, SD
 Sioux Falls, SD
 Memphis, TN
 Brady, TX
 *Dallas, TX
 *El Paso, TX
 Houston, TX
 Laredo, TX
 Lubbock, TX
 Salt Lake City, UT
 Lynchburg, VA
 Norfolk-Portsmouth-Newport News-Hampton, VA
 Tacoma, WA
 Huntington, WV
 Eau Claire, WI
 Casper, WY
 Rock Springs, WY
 Fajardo, PR

Handy Reference Table
UHF Allocations By Channels

Derived from Sec. 73.606 of FCC Rules and Regulations Governing Television

These Channel Allocations include all changes promulgated up to November 1, 1995. Asterisk (*) indicates channel reserved for non-commercial educational use.

CHANNEL NO. 14
(470-476 MHz)

- *Globe, AZ
- *Kingman, AZ
- *Barstow, CA
- *Bishop, CA
- San Francisco, CA
- Santa Barbara, CA
- *Susanville, CA
- Boulder, CO
- *Lamar, CO
- *Pelham, GA
- Rome, GA
- Hilo, HI
- Honolulu, HI
- Boise, ID
- *Jacksonville, IL
- Joliet, IL
- Evansville, IN
- *Decorah, IA
- *High Point, IA
- Sioux City, IA
- *Hays, KS
- Hoisington, KS
- Pittsburg, KS
- West Monroe, LA
- *Morgan City, LA
- Worcester, MA
- *Mount Pleasant, MI
- *Willmar, MN
- *Meridian, MS
- Billings, MT
- *Cut Bank, MT
- *Dillon, MT
- *Elko, NV
- Albuquerque, NM
- Bath, NY
- Greenville, NC
- Hickory, NC
- Grand Forks, ND
- Minot, ND
- *Oxford, OH
- Oklahoma City, OK
- *Brookings, OR
- *Allendale, SC
- *Memphis, TN
- Amarillo, TX
- *Big Spring, TX
- El Paso, TX
- *Houston, TX
- Llano, TX
- Tyler, TX
- *Moab, UT
- Salt Lake City, UT
- Arlington, VA
- *Vancouver, WA
- Walla Walla, WA
- Wheeling, WV
- Suring, WI
- Casper, WY
- Tamuning, GU
- Ponce, PR

- Lihue, HI
- Wailuku, HI
- *Grangeville, IO
- Pocatello, ID
- Champaign, IL
- Fort Wayne, IN
- Ottumwa, IA
- *Oakley, KS
- *Wichita, KS
- *Louisville, KY
- Lafayette, LA
- *Bad Axe, MI
- *Ironwood, MI
- *Manistique, MI
- *Austin, MN
- Greenville, MS
- *Lowry City, MO
- Poplar Bluff, MO
- *Helena, MT
- Omaha, NE
- Las Vegas, NV
- *Winnemucca, NV
- *Hanover, NH
- *Carlsbad, NM
- *Farmington, NM
- *Socorro, NM
- *Tucumcari, NM
- Oneonta, NY
- Fargo, ND
- *Williston, ND
- Ashtabula, OH
- *Elk City, OK
- *Hugo, OK
- *Bend, OR
- Lancaster, PA
- Florence, SC
- Rapid City, SD
- *Knoxville, TN
- Abilene, TX
- *Bryan, TX
- *Price, UT
- *Norfolk-Portsmouth-Newport News-Hampton, VA
- *Roanoke, VA
- *Centralia, WA
- Parkersburg, WV
- Madison, WI
- Christiansted, VI

CHANNEL NO. 16
(482-488 MHz)

- *Munford, AL
- *Flagstaff, AZ
- *Nogales, AZ
- *Yuma, AZ
- Little Rock, AR
- Redding, CA
- *Santa Cruz, CA
- *Alamosa, CO
- *Craig, CO
- Key West, FL
- *Marathon, FL
- *Marianna, FL
- *Tampa, FL
- *Sandpoint, ID
- *Olney, IL
- Quincy, IL
- South Bend, IN
- Dubuque, IA
- Somerset, KY
- Salisbury, MD
- *Fairmont, MN
- Jackson, MS
- Joplin, MO

- St. Joseph, MO
- *Glendive, MT
- Great Falls, MT
- McCook, NE
- Orchard, NE
- *Yerington, NV
- *Deming, NM
- *Watertown, NY
- Burlington, NC
- *Dayton, OH
- *Guymon, OK
- Lawton, OK
- Eugene, OR
- La Grande, OR
- *Pittsburgh, PA
- Scranton, PA
- Providence, RI
- *Beaufort, SC
- Greenville, SC
- *Aberdeen, SD
- Jackson, TN
- *Corpus Christi, TX
- Eagle Pass, TX
- Longview, TX
- Lubbock, TX
- *Cedar City, UT
- *Monticello, UT
- Provo, UT
- Everett, WA
- Manitowoc, WI
- Rice Lake, WI
- Mayaguez, PR

CHANNEL NO. 17
(488-494 MHz)

- Tuscaloosa, AL
- *Page, AZ
- *Parker, AZ
- *Newark, AR
- Bakersfield, CA
- *Fort Bragg, CA
- *Gunnison, CO
- Jacksonville, FL
- *Miami, FL
- Atlanta, GA
- *Burley, ID
- *Weiser, ID
- Decatur, IL
- Rockford, IL
- Muncie, IN
- Des Moines, IA
- Grand Rapids, MI
- *Iron Mountain, MI
- *Ely, MN
- *Minneapolis-St. Paul, MN
- *Bude, MS
- Columbia, MO
- Missoula, MT
- *Wolf Point, MT
- Grand Island, NE
- *Tonopah, NV
- Portsmouth, NH
- *Clayton, NM
- *Albany-Schenectady, NY
- Buffalo, NY
- Goldsboro, NC
- *Linville, NC
- Bismarck, ND
- Canton, OH
- *Ardmore, OK
- Bartlesville, OK
- *Woodward, OK
- *North Bend, OR
- *The Dalles, OR
- Philadelphia, PA
- Sioux Falls, SD
- Nashville, TN
- Snyder, TX
- Texarkana, TX
- *Vernal, UT
- *Cheyenne, WY
- Charlotte Amalie, VI

CHANNEL NO. 18
(494-500 MHz)

- Dothan, AL
- *Holbrook, AZ
- Tucson, AZ
- El Dorado, AR
- *Chico, CA
- *Fresno, CA
- San Bernardino, CA
- *Grand Junction, CO
- *Sterling, CO
- Hartford, CT
- Clermont, FL
- *Chatsworth, GA
- *Vidalia, GA
- *Edwardsville, IL
- Lafayette, IN
- *Carroll, IA
- Davenport, IA
- *Garden City, KS
- Salina, KS
- Lexington, KY
- *Lake Charles, LA
- *Fryeburg, ME
- Jackson, MI
- *Hibbing, MN
- Laurel, MS
- *Oxford, MS
- *Carrollton, MO
- Butte, MT
- *Havre, MT
- Albion, NE
- *Atlantic City, NJ
- *Alamogordo, NM
- *Raton, NM
- Elmira, NY
- *Norwood, NY
- Charlotte, NC
- Zanesville, OH
- *Miami, OK
- *Burns, OR
- *Grants Pass, OR
- *Austin, TX
- Farwell, TX
- Midland, TX
- Sulphur Springs, TX
- Wichita Falls, TX
- *Ogden, UT
- *St. George, UT
- *Wenatchee, WA
- Eau Claire, WI
- Milwaukee, WI
- San Juan, PR

CHANNEL NO. 19
(500-506 MHz)

- Huntsville, AL
- *Prescott, AZ
- *Jonesboro, AR
- *Indio, CA
- Modesto, CA
- *Glenwood Springs, CO
- *Bradenton, FL

CHANNEL NO. 15
(476-482 MHz)

- Florence, AL
- Mobile, AL
- Phoenix, AZ
- *San Diego, CA
- *San Luis Obispo, CA
- *Leadville, CO
- *New Smyrna Beach, FL

Albany, GA
 *Filer, ID
 Peoria, IL
 Madisonville, KY
 Newport, KY
 *Tallulah, LA
 Adams, MA
 Marquette, MI
 *University Center, MI
 St. Cloud, MN
 *Biloxi, MS
 *Kansas City, MO
 *Norfolk, NE
 *New Brunswick, NJ
 *Lovington, NM
 Santa Fe, NM
 *Jacksonville, NC
 *Ellendale, ND
 Shaker Heights, OH
 Muskogee, OK
 Johnstown, PA
 Columbia, SC
 Kingsport, TN
 Nacogdoches, TX
 Victoria, TX
 *Richfield, UT
 Pasco, WA
 La Crosse, WI

CHANNEL NO. 20
 (506-512 MHz)

Montgomery, AL
 *Hot Springs, AR
 Bishop, CA
 San Francisco, CA
 *Santa Barbara, CA
 *Yreka City, CA
 Denver, CO
 *Durango, CO
 Waterbury, CT
 Washington, DC
 Fort Myers, FL
 Gainesville, FL
 *Wrens, GA
 Hilo, HI
 Honolulu, HI
 Idaho Falls, ID
 *Chicago, IL
 Springfield, IL
 *Indianapolis, IN
 Iowa City, IA
 Fort Scott, KS
 Natchitoches, LA
 New Orleans, LA
 Detroit, MI
 *Wadena, MN
 *Worthington, MN
 *Birchtree, MO
 Billings, MT
 Utica, NY
 Lexington, NC
 *Athens, OH
 Enid, OK
 Williamsport, PA
 Crossville, TN
 Houston, TX
 Sherman, TX
 Salt Lake City, UT
 *St. Johnsbury, VT
 Tacoma, WA
 *Wausau, WI
 Casper, WY
 Tamuning, GU
 Ponce, PR

CHANNEL NO. 21
 (512-518 MHz)

Birmingham, AL
 Mobile, AL
 Phoenix, AZ
 Hanford, CA
 Colorado Springs, CO
 *Fort Pierce, FL
 Brunswick, GA

*Lihue, HI
 Wailuku, HI
 *Vandalia, IL
 Fort Wayne, IN
 Fort Dodge, IA
 *Dodge City, KS
 *Manhattan, KS
 Louisville, KY
 *Murray, KY
 Minden, LA
 *Manistee, MI
 Duluth, MN
 *Clarksdale, MS
 *La Plata, MO
 *Springfield, MO
 *Albion, NE
 Las Vegas, NV
 Reno, NV
 Concord, NH
 Roswell, NM
 *Garden City, NY
 *Rochester, NY
 Asheville, NC
 Youngstown, OH
 *Astoria, OR
 Bend, OR
 Harrisburg, PA
 Florence, SC
 Rapid City, SD
 Beaumont, TX
 *Childress, TX
 Fort Worth, TX
 *San Angelo, TX
 Lynchburg, VA
 *Madison, WI
 *Christiansted, VI

CHANNEL NO. 22
 (518-524 MHz)

Tuskegee, AL
 *McNary, AZ
 *Blythe, CA
 *Cotati, CA
 Los Angeles, CA
 Fort Collins, CO
 *La Junta, CO
 *Montrose, CO
 Clearwater, FL
 Key West, FL
 *Royston, GA
 Savannah, GA
 *Macomb, IL
 South Bend, IN
 *Vincennes, IN
 Waterloo, IA
 *Phillipsburg, KS
 *Pikeville, KY
 *Annapolis, MD
 Springfield, MA
 *Calumet, MI
 *Brainerd, MN
 Hattiesburg, MS
 Grenada, MS
 *Flat River, MO
 St. Joseph, MO
 *Las Cruces, NM
 Raleigh, NC
 *Devils Lake, ND
 Dayton, OH
 *Ada, OK
 *Klamath Falls, OR
 Salem, OR
 Pittsburgh, PA
 Scranton, PA
 Allen, SD
 *Cookeville, TN
 *Galveston, TX
 *Marshall, TX
 Wolfforth, TX
 *Logan, UT
 Burlington, VT
 Seattle, WA
 Spokane, WA
 Oshkosh, WI
 Mayaguez, PR

CHANNEL NO. 23
 (524-530 MHz)

Tuscaloosa, AL
 *Ajo, AZ
 *Safford, AZ
 Arcata, CA
 Bakersfield, CA
 *Ceres, CA
 Safida, CO
 Miami, FL
 *Pensacola, FL
 *Ashburn, GA
 Dalton, GA
 Decatur, IL
 Freeport, IL
 Marion, IN
 Ames, IA
 Cimarron, KS
 *Elizabethtown, KY
 *De Ridder, LA
 Waterville, ME
 *East Lansing, MI
 *Petoskey, MI
 Minneapolis-St. Paul, MN
 *Greenwood, MS
 Cape Girardeau, MO
 *Columbia, MO
 Missoula, MT
 *Beatrice, NE
 *Camden, NJ
 Albuquerque, NM
 Albany-Schenectady, NY
 *Buffalo, NY
 Morganton, NC
 *Jamestown, ND
 Akron, OH
 Tulsa, OK
 Coos Bay, OR
 Altoona, PA
 *Conway, SC
 *Sioux Falls, SD
 Brownsville, TX
 Garland, TX
 *San Antonio, TX
 *Richmond, VA
 Yakima, WA
 Charleston, WV
 *Charlotte Amalie, VI

CHANNEL NO. 24
 (530-536 MHz)

Fort Smith, AR
 Chico, CA
 Fresno, CA
 *San Bernardino, CA
 Steamboat Springs, CO
 *Trinidad, CO
 *Hartford, CT
 *Orlando, FL
 Tallahassee, FL
 Macon, GA
 *Moline, IL
 *Lafayette, IN
 *Mason City, IA
 Wichita, KS
 *Bowling Green, KY
 *Lafayette, LA
 *Shreveport, LA
 Baltimore, MD
 Ironwood, MI
 *West Branch, MI
 *Alexandria, MN
 Meridian, MS
 St. Louis, MO
 Butte, MT
 Albion, NE
 *Falls City, NE
 *Syracuse, NY
 Minot, ND
 *Hillsboro, OH
 *Toledo, OH
 Portland, OR
 Erie, PA
 Charleston, SC

*Athens, TN
 Memphis, TN
 Austin, TX
 *Del Rio, TX
 Odessa, TX
 *Wichita Falls, TX
 Ogden, UT
 Danville, VA
 Bellingham, WA
 Pullman, WA
 *Morgantown, WV
 Milwaukee, WI
 San Juan, PR

CHANNEL NO. 25
 (536-542 MHz)

*Huntsville, AL
 Pine Bluff, AR
 *Ridgecrest, CA
 *Watsonville, CA
 Longmont, CO
 Orange Park, FL
 Tequesta, FL
 *Dawson, GA
 Pocatello, ID
 Peoria, IL
 Evansville, IN
 *Mount Ayr, IA
 *Emporia, KS
 *Ashland, KY
 Alexandria, LA
 *Houlton, ME
 Hagerstown, MD
 Boston, MA
 Saginaw, MI
 *St. Cloud, MN
 Gulfport, MS
 Jefferson City, MO
 *Fallon, NV
 Carlsbad, NM
 *New York, NY
 *Greenville, NC
 *Cleveland, OH
 Oklahoma City, OK
 Columbia, SC
 Victoria, TX
 Waco, TX
 *Onancock, VA
 Richland, WA
 La Crosse, WI

CHANNEL NO. 26
 (542-548 MHz)

Florence, AL
 *Montgomery, AL
 Hot Springs, AR
 *Brawley, CA
 San Francisco, CA
 Visalia, CA
 Pueblo, CO
 New London, CT
 *Washington, DC
 Daytona Beach, FL
 Naples, FL
 Augusta, GA
 Hilo, HI
 Honolulu, HI
 *Coeur d'Alene, ID
 Chicago, IL
 *Terre Haute, IN
 Burlington, IA
 Fort Scott, KS
 New Orleans, LA
 *Biddeford, ME
 Bemidji, MN
 *Mankato, MN
 *Joplin, MO
 *Poplar Bluff, MO
 Great Falls, MT
 *Omaha, NE
 Jamestown, NY
 Wilmington, NC
 *Winston-Salem, NC
 Bismarck, ND

UHF Allocations

Springfield, OH
*Enid, OK
Medford, OR
Knoxville, TN
*Abilene, TX
El Paso, TX
Houston, TX
*Sherman, TX
Uvalde, TX
*Salt Lake City, UT
Rochester, WA
Green Bay, WI
*Ponce, PR

CHANNEL NO. 27 (548-554 MHz)

*Tucson, AZ
*Coalinga, CA
Orlando, FL
*Sebring, FL
Tallahassee, FL
*Draketown, GA
*Lihue, HI
*Wailuku, HI
Marion, IL
*Quincy, IL
Urbana, IL
*Sloux City, IA
Topeka, KS
Lexington, KY
*Baton Rouge, LA
Worcester, MA
*Cadillac, MI
Duluth, MN
Tupelo, MS
Springfield, MO
Reno, NV
Roswell, NM
*Canton, NC
Grand Forks, ND
*Bowling Green, OH
Youngstown, OH
*Altus, OK
Harrisburg, PA
*Sumter, SC
Dallas, TX
Laredo, TX
Norfolk-Portsmouth-Newport News-Hampton,
VA
Roanoke, VA
Wenatchee, WA
Madison, WI
Cheyenne, WY
Christiansted, VI

CHANNEL NO. 28 (554-560 MHz)

*Douglas, AZ
*Russellville, AR
*Los Angeles, CA
Oroville, CA
Panama City, FL
Tampa, FL
Albany, GA
*Columbus, GA
*Preston, ID
Elkhart, IN
Cedar Rapids, IA
*Sedan, KS
*Natchitoches, LA
*Salisbury, MD
New Bedford, MA
*Flint, MI
*King City, MO
*Rolla, MO
Durham, NC
Columbus, OH
*Ardmore, OK
*Eugene, OR
*Johnstown, PA
Wilkes-Barre, PA
Hardeeville, SC
*Cookeville, TN
Corpus Christi, TX

Bryan, TX
Lubbock, TX
*Rutland, VT
*Bristol, VA
Spokane, WA
*Tacoma, WA
*Menomonie, WI
Sheboygan, WI

CHANNEL NO. 29 (560-566 MHz)

Selma, AL
Fayetteville, AR
Bakersfield, CA
Eureka, CA
Sacramento, CA
*Ocala, FL
West Palm Beach, FL
*Cochran, GA
Kokomo, IN
*Dubuque, IA
Paducah, KY
*Somerset, KY
Lake Charles, LA
Traverse City, MI
Minneapolis-St. Paul, MN
*Jackson, MS
*Kalispell, MT
*Hastings, NE
Hobbs, NM
*Albany-Schenectady, NY
Buffalo, NY
Wilmington, NC
Philadelphia, PA
State College, PA
*Greenville, SC
*Fayetteville, TN
Decatur, TX
San Antonio, TX
Charlottesville, VA
Yakima, WA
Charleston, WV

CHANNEL NO. 30 (566-572 MHz)

*El Dorado, AR
Fresno, CA
Paradise, CA
San Bernardino, CA
New Britain, CT
*Fort Myers, FL
Jacksonville, FL
*Atlanta, GA
*Bloomington, IN
Carroll, IA
Davenport, IA
*Chanute, KS
*Marshall, MN
*Thief River Falls, MN
Meridian, MS
St. Louis, MO
*Coming, NY
Wilson, NC
Portsmouth, OH
*Toledo, OH
Shawnee, OK
Grants Pass, OR
*Portland, OR
Rock Hill, SC
Memphis, TN
Nashville, TN
Odessa, TX
Ogden, UT
*Keyser, WV
Milwaukee, WI
San Juan, PR

CHANNEL NO. 31 (572-578 MHz)

Huntsville, AL
*Mobile, AL
*Harrison, AR

Sacramento, CA
Twentynine Palms, CA
Denver, CO
Albany, GA
Pocatello, ID
Peoria, IL
*Centerville, IA
Owensboro, KY
Alexandria, LA
*Hagerstown, MD
Ann Arbor, MI
*Cleveland, MS
New York, NY
Rochester, NY
*Lumberton, NC
*Newark, OH
Elk City, OK
Klamath Falls, OR
*Fort Worth, TX
Victoria, TX
Hartford, VT
*Farmville, VA
*Richland, WA
*Williamson, WV
*La Crosse, WI

CHANNEL NO. 32 (578-584 MHz)

Montgomery, AL
*San Francisco, CA
Weaverville, CA
Pueblo, CO
*Washington, DC
Lakeland, FL
Toccoa, GA
*Hilo, HI
Honolulu, HI
Chicago, IL
*Council Bluffs, IA
*Waterloo, IA
*Pratt, KS
Louisville, KY
*New Orleans, LA
Greenfield, MA
*Sault Ste. Marie, MI
St. James, MN
*Yazoo City, MS
Kansas City, MO
*Great Falls, MT
*Albuquerque, NM
*High Point, NC
Xenia, OH
*McAlester, OK
Salem, OR
*Jackson, TN
Abilene, TX
*Nacogdoches, TX
Provo, UT
Appleton, WI
*Aguadilla, PR

CHANNEL NO. 33 (584-590 MHz)

Tuscaloosa, AL
Anchorage, AK
Phoenix, AZ
San Luis Obispo, CA
Durango, CO
Miami, FL
Pensacola, FL
*Valdosta, GA
*Wailuku, HI
*Idaho Falls, ID
*De Kalb, IL
Fort Wayne, IN
*Ottumwa, IA
Wichita, KS
Baton Rouge, LA
Shreveport, LA
Cadillac, MI
*Crockston, MN
Springfield, MO
Las Vegas, NV
*Pawnee City, NV

*Roswell, NM
Utica, NY
*Asheville, NC
Youngstown, OH
*Harrisburg, PA
*Florence, SC
McMinnville, TN
Dallas, TX
*Burlington, VT
Norfolk-Portsmouth-Newport News-Hampton,
VA
Bellevue, WA
*Huntington, WV
Wausau, WI
Cheyenne, WY

CHANNEL NO. 34 (590-596 MHz)

Ozark, AL
Lake Havasu City, AZ
El Dorado, AR
Eureka Springs, AR
Los Angeles, CA
*Dover, DE
Fort Pierce, FL
Athens, GA
Baxley, GA
*South Bend, IN
*Ames, IA
Salina, KS
Campbellsville, KY
*New Bedford, MA
Magee, MS
*Senatobia, MS
Binghamton, NY
*Lake Placid, NY
*Raleigh, NC
*Columbus, OH
Oklahoma City, OK
Eugene, OR
*Beaumont, TX
Lubbock, TX
*Texarkana, TX
*Waco, TX
*Bellingham, WA
Spokane, WA
Eagle River, WI
Fond du Lac, WI
Fajardo, PR
San Sebastian, PR

CHANNEL NO. 35 (596-602 MHz)

*Barstow, CA
Salinas-Monterey, CA
Fort Walton Beach, FL
Miami, FL
Orlando, FL
*Lafayette, GA
Warner Robbins, GA
Twin Falls, ID
La Salle, IL
*Hazard, KY
*Madisonville, KY
Lewiston, ME
*North Adams, MA
*Bad Axe, MI
*Grand Rapids, MI
*International Falls, MN
*Winona, MN
Tupelo, MS
Vicksburg, MS
*Bowling Green, MO
Joplin, MO
Jacksonville, NC
Lima, OH
*Claremore, OK
Erie, PA
*Philadelphia, PA
*Columbia, SC
Kerrville, TX
Marshall, TX
Richmond, VA
Yakima, WA

CHANNEL NO. 36
(602-608 MHz)

- *Florence, AL
- *Little Rock, AR
- Palm Springs, CA
- San Jose, CA
- Cape Coral, FL
- *Madison, FL
- Atlanta, GA
- *Davenport, IA
- *Red Oak, IA
- Hutchinson, KS
- Lexington, KY
- New Iberia, LA
- *Oakland, MD
- *Jefferson City, MO
- *Atlantic City, NJ
- Elmira, NY
- Charlotte, NC
- *Roanoke Rapids, NC
- Toledo, OH
- *Lawton, OK
- Roseburg, OR
- *Providence, RI
- Charleston, SC
- Sioux Falls, SD
- Austin, TX
- *Odessa, TX
- Paris, TX
- *Milwaukee, WI
- *Park Falls, WI
- Bayamon, PR

CHANNEL NO. 37

(608-614 MHz) Note: This channel reserved for radio-astronomy use.

CHANNEL NO. 38

(614-620 MHz)

- Pine Bluff, AR
- San Francisco, CA
- *Santa Barbara, CA
- Seaford, DE
- St. Petersburg, FL
- Columbus, GA
- *Hilo, HI
- *Honolulu, HI
- Chicago, IL
- Terre Haute, IN
- *Spirit Lake, IA
- Lawrence, KS
- *Morehead, KY
- Murray, KY
- New Orleans, LA
- Boston, MA
- Mount Clemens, MI
- Walker, MN
- Greenville, NC
- Scranton, PA
- *Greenwood, SC
- Corpus Christi, TX
- *El Paso, TX
- *Tyler, TX
- Roanoke, VA
- *Green Bay, WI

CHANNEL NO. 39

(620-626 MHz)

- *Dothan, AL
- *Tuscaloosa, AL
- *Phoenix, AZ
- *Bakersfield, CA
- San Diego, CA
- Crystal River, FL
- Miami, FL
- Wailuku, HI
- Rockford, IL
- *Fort Wayne, IN
- Newton, IA
- Sioux City, IA
- *Parsons, KS

- West Monroe, LA
- *Kittery, ME
- *Cape Girardeau, MO
- Paradise, NV
- *Amsterdam, NY
- *Wilmington, NC
- *Allentown, PA
- Greeneville, TN
- Murfreesboro, TN
- Dallas, TX
- Houston, TX
- *Laredo, TX
- Morton, WA
- Parkersburg, WV
- Marshfield, WI

CHANNEL NO. 40

(626-632 MHz)

- Anniston, AL
- Tucson, AZ
- Fort Smith, AR
- Sacramento, CA
- Santa Ana, CA
- Sarasota, FL
- Tallahassee, FL
- Indianapolis, IN
- Dubuque, IA
- Bowling Green, KY
- Springfield, MA
- Holly Springs, MS
- Jackson, MS
- *St. Louis, MO
- *Berlin, NH
- Wildwood, NJ
- Binghamton, NY
- Fayetteville, NC
- Toledo, OH
- Duncan, OK
- Portland, OR
- Greensburg, PA
- Anderson, SC
- Rio Grande City, TX
- Bluefield, VA
- Superior, WI
- *Fajardo, PR

CHANNEL NO. 41

(632-638 MHz)

- *Demopolis, AL
- Yosemite Valley, CA
- *Denver, CO
- *Lake City, FL
- *Flintstone, GA
- Macon, GA
- *Lansing, IA
- Louisville, KY
- Alexandria, LA
- Bad Axe, MI
- Battle Creek, MI
- St. Cloud, MN
- Kansas City, MO
- Paterson, NJ
- Albuquerque, NM
- Tulsa, OK
- Coos Bay, OR
- *Georgetown, SC
- *Johnson City, TN
- Union City, TN
- San Antonio, TX
- *Windsor, VT
- *Charlottesville, VA
- *Wheeling, WV

CHANNEL NO. 42

(638-644 MHz)

- Birmingham, AL
- *Mobile, AL
- Little Rock, AR
- Concord, CA
- Palm Springs, CA
- Santa Maria, CA
- *Palatka, FL
- *West Palm Beach, FL

- Bloomington, IN
- *Wichita, KS
- *Natchez, MS
- Alexandria, MN
- Omaha, NE
- *Oneonta, NY
- *Charlotte, NC
- *Portsmouth, OH
- *Nashville, TN
- Austin, TX
- Odessa, TX
- Paris, TX
- *Front Royal, VA
- Kennewick, WA
- Sturgeon Bay, WI
- Yauco, PR

CHANNEL NO. 43

(644-650 MHz)

- *Louisville, AL
- *Coolidge, AZ
- El Dorado, AR
- Mountain Home, AR
- Clovis, CA
- Bridgeport, CT
- Melbourne, FL
- Bloomington, IL
- Richmond, IN
- *Des Moines, IA
- Topeka, KS
- *Rumford, ME
- Battle Creek, MI
- Redwood Falls, MN
- *Columbus, MS
- Wiggins, MS
- Syracuse, NY
- Lorain, OH
- Oklahoma City, OK
- York, PA
- Myrtle Beach, SC
- Knoxville, TN
- *Bay City, TX
- Palestine, TX
- *Blacksburg, VA
- Virginia Beach, VA
- Tomah, WI
- Charlotte Amalie, VI

CHANNEL NO. 44

(650-656 MHz)

- Gadsden, AL
- Rancho Palos Verdes, CA
- San Francisco, CA
- Pensacola, FL
- St. Petersburg, FL
- Valdosta, GA
- *Honolulu, HI
- Chicago, IL
- Evansville, IN
- Safina, KS
- Harlan, KY
- Baton Rouge, LA
- *Millinocket, ME
- *Boston, MA
- Winona, MN
- Greenville, MS
- *Cambridge, OH
- Lima, OH
- Okmulgee, OK
- *Scranton, PA
- *Aiken, SC
- *Harlingen, TX
- Waco, TX
- Burlington, VT
- Danville, VA
- *Martinsburg, WV
- Green Bay, WI
- Aguadilla, PR

CHANNEL NO. 45

(656-662 MHz)

- Montgomery, AL
- Bakersfield, CA

- Phoenix, AZ
- *Leesburg, FL
- Miami, FL
- Shreveport, LA
- Baltimore, MD
- Vanderbilt, MI
- Minneapolis-St. Paul, MN
- *Columbia, MS
- Houston, MS
- Sikeston, MO
- Lincoln, NE
- Albany-Schenectady, NY
- Winston-Salem, NC
- *Alliance, OH
- Dayton, OH
- Grove, OK
- Lawton, OK
- *Chattanooga, TN
- Rosenberg, TX
- Seattle, WA
- Richland Center, WI

CHANNEL NO. 46

(662-668 MHz)

- Green Valley, AZ
- *Gosnell, AR
- *Chico, CA
- Ontario, CA
- Salinas-Monterey, CA
- Naples, FL
- Panama City Beach, FL
- Atlanta, GA
- East St. Louis, IL
- Paris, IL
- South Bend, IN
- *Lexington, KY
- *Fort Kent, ME
- Norwell, MA
- Port Huron, MI
- *Binghamton, NY
- *Jamestown, NY
- Belmont, NC
- Norman, OK
- Roseburg, OR
- Belton, TX
- *West Point, VA
- Clarksburg, WV
- *Kieler, WI
- Guayama, PR

CHANNEL NO. 47

(668-674 MHz)

- Fresno, CA
- Alamosa, CO
- Jacksonville, FL
- *Macon, GA
- *Peoria, IL
- Salisbury, MD
- *New Bedford, MA
- Lansing, MI
- Rochester, MN
- *Hattiesburg, MS
- Linden-Newark, NJ
- Rocky Mount, NC
- *Mansfield, OH
- Tulsa, OK
- Altoona, PA
- Columbia, SC
- Greenville, TX
- *Norton, VA
- *Yakima, WA
- Madison, WI

CHANNEL NO. 48

(674-680 MHz)

- Huntsville, AL
- Jonesboro, AR
- San Jose, CA
- *Columbus, GA
- Cedar Rapids, IA
- *Columbus, KS
- Owensboro, KY

UHF Allocations

*Worcester, MA
*Natchez, MS
*Omaha, NE
Burlington, NJ
Las Cruces, NM
Coming, NY
Greensboro, NC
*Cincinnati, OH
*Hugo, OK
Greenwood, SC
Galveston, TX
McAllen, TX
*Keyser, WV
Chippewa, WI
Ponce, PR

CHANNEL NO. 49 (680-686 MHz)

El Dorado, AR
*Visalia, CA
*Bridgeport, CT
Tice, FL
Bainbridge, GA
*Carrollton, GA
Springfield, IL
Muncie, IN
*Estherville, IA
Topeka, KS
Paducah, KY
New Orleans, LA
Saginaw, MI
*Littleton, NH
Buffalo, NY
*Akron, OH
Red Lion, PA
Spartanburg, SC
Conroe, TX
Irving, TX
Norfolk-Portsmouth-Newport News-Hampton,
VA
Vancouver, WA
*Charleston, WV
*Bloomington, WI
Racine, WI

CHANNEL NO. 50 (686-692 MHz)

Opelika, AL
*Huntington Beach, CA
Santa Rosa, CA
Denver, CO
Washington, DC
Tampa, FL
*Young Harris, GA
Kanehoe, HI
Gary, IN
Hampton, IA
Ashland, KY
Detroit, MI
Kansas City, MO
Derry, NH
*Montclair, NJ
Albuquerque, NM
Watertown, NY
Cullowhee, NC
Raleigh, NC
Hendersonville, TN
Memphis, TN
Bryan-College Station, TX
*Oshkosh, WI
*Weirton, WV
Aguada, PR

CHANNEL NO. 51 (692-698 MHz)

Tolleson, AZ
Rogers, AR
Merced, CA
San Diego, CA
Fort Lauderdale, FL
Marlanna, FL
Ocala, FL

*Flintstone, GA
*Young Harris, GA
*Charleston, IL
Hopkinsville, KY
Pikeville, KY
Portland, ME
Pittsfield, MA
Jackson, MS
Lincoln, NE
Batavia, NY
Newark, OH
Reading, PA
Katy, TX
Longview, TX
*Staunton, VA
Bellevue, WA
*Highland, WI

CHANNEL NO. 52 (698-704 MHz)

Tuscumbia, AL
Corona, CA
*Sacramento, CA
Cocoa, FL
Albany, GA
*Carnesville, GA
Carroll, IA
*Owenton, KY
Cumberland, MD
*Kalamazoo, MI
*Keene, NH
*Trenton, NJ
Ithaca, NY
Sandusky, OH
Oklahoma City, OK
Blanco, TX
Fort Worth, TX
*Courtland, VA
*Marion, VA
Mayville, WI
Carolina, PR

CHANNEL NO. 53 (704-710 MHz)

Fresno, CA
Castle Rock, CO
*Norwich, CT
Fort Walton Beach, FL
High Springs, FL
Pontiac, IL
*Bowling Green, KY
Lansing, MI
Atlantic City, NJ
*Rockingham, NC
Chillicothe, OH
Tulsa, OK
Pittsburgh, PA
Williamsport, PA
Cleveland, TN
*Goldvein, VA

CHANNEL NO. 54 (710-716 MHz)

Huntsville-Decatur, AL
Avalon, CA
Calipatria, CA
*San Jose, CA
Augusta, GA
Columbus, GA
*Kankakee, IL
*Covington, KY
Slidell, LA
Baltimore, MD
Muskegon, MI
Omaha, NE
Poughkeepsie, NY
*Erie, PA
Jellico, TN
Austin, TX
Longview, TX
*Lynchburg, VA
Arecibo, PR

CHANNEL NO. 55 (716-722 MHz)

Gulf Shores, AL
*Santa Barbara, CA
Leesburg, FL
Cordale, GA
Springfield, IL
Fort Wayne, IN
Poplar Bluff, MO
Amsterdam, NY
Riverhead, NY
Akron, OH
Hillsboro, OH
*State College, PA
Rock Hill, SC
*Crossville, TN
Conroe, TX
Lake Dallas, TX
*Norfolk-Portsmouth-Newport News-Hampton,
VA
Kenosha, WI

CHANNEL NO. 56 (722-728 MHz)

Arab, AL
Anaheim, CA
*Salinas-Monterey, CA
Melbourne, FL
*Panama City, FL
Waimanalo, HI
*Gary, IN
Danville, KY
*Waldorf, MD
Cambridge, MA
*Detroit, MI
Wiggins, MS
Syracuse, NY
*Franklin, NC
*Columbus, OH
Hazleton, PA
Lowry, SD
Jacksonville, TX
*Danville, VA
*Fairfax, VA
*Tacoma, WA

CHANNEL NO. 57 (728-734 MHz)

Springdale, CA
Ventura, CA
Live Oak, FL
*Atlanta, GA
Hazard, KY
Madisonville, KY
*Springfield, MA
Bad Axe, MI
*Plattsburgh, NY
*Lima, OH
*Altoona, PA
Philadelphia, PA
Columbia, SC
Baytown, TX
*Richmond, VA
*Parkersburg, WV
Janesville, WI

CHANNEL NO. 58 (734-740 MHz)

Sierra Vista, AZ
*Los Angeles, CA
Stockton, CA
Bunnell, FL
Fort Walton Beach, FL
Perry, GA
Salem, IN
*Burlington, IA
Vineyard Haven, MA
*Ann Arbor, MI
Asbury Park, NJ
*New Brunswick, NJ

*Glens Falls, NY
*Concord, NC
*Youngstown, OH
Nashville, TN
Dallas, TX
Milwaukee, WI
*Caguas, PR

CHANNEL NO. 59 (740-746 MHz)

Big Bear Lake, CA
Sanger, CA
Denver, CO
New Haven, CT
*Jacksonville, FL
Stuart, FL
Peoria, IL
Indianapolis, IN
Bowling Green, KY
Vineland, NJ
*Utica, NY
*Andrews, NC
Waynesville, NC
Lebanon, PA
Lewisburg, WV

CHANNEL NO. 60 (746-752 MHz)

Dothan, AL
Gadsden, AL
*San Mateo, CA
Sebring, FL
*Elberton, GA
Aurora, IL
*Madison, IN
Merrimack, NH
Bethlehem, PA
Livingston, TN
Harlingen, TX
San Antonio, TX
Tyler, TX
Roanoke, VA
Martinsburg, WV
Arecibo, PR

CHANNEL NO. 61 (752-758 MHz)

Mobile, AL
Phoenix, AZ
Porterville, CA
Hartford, CT
Wilmington, DE
Gallesville, FL
Palm Beach, FL
Ashland, KY
Owensboro, KY
Bay City, MI
*Rochester, NY
Saranac Lake, NY
Greensboro, NC
Cleveland, OH
Chattanooga, TN
Houston, TX

CHANNEL NO. 62 (758-764 MHz)

*Birmingham, AL
Riverside, CA
*Santa Rosa, CA
Venice, FL
Hammond, IN
Lexington, KY
Hammond, LA
*Frederick, MD
Presque Isle, ME
Lawrence, MA
Detroit, MI
Kansas City, MO
Atlantic City, NJ
Arcade, NY

Kingston, NY
 Asheville, NC
 Fayetteville, NC
 *Steubenville, OH
 Oklahoma City, OK
 *Lowry, SD
 Killeen, TX
 *Seattle, WA
 *San Juan, PR

CHANNEL NO. 63
 (764-770 MHz)

*Montgomery, AL
 Oxnard, CA
 Boca Raton, FL
 Palatka, FL
 Monroe, GA
 *Streator, IL
 Angola, IN
 Bloomington, IN
 Des Moines, IA
 Newton, NJ
 Athens, OH
 Tulsa, OK
 Sumter, SC
 *Bluefield, VA
 Richmond, VA

CHANNEL NO. 64
 (770-776 MHz)

Barstow, CA
 Stockton, CA
 *Seaford, DE
 Destin, FL
 Inverness, FL
 Macon, GA
 Kalamazoo, MI
 Kannapolis, NC
 Cincinnati, OH
 Scranton, PA
 Providence, RI
 Tullahoma, TN
 Mineola, TX
 Charlottesville, VA
 Anacortes, WA
 Naranjito, PR

CHANNEL NO. 65
 (776-782 MHz)

Bakersfield, CA
 San Jose, CA
 *New Haven, CT
 Orlando, FL
 *Cedartown, GA

*Freeport, IL
 *Springfield, IL
 Beattyville, KY
 Cumberland, MD
 Vineland, NJ
 *Ithaca, NY
 Defiance, OH
 El Paso, TX
 Ashland, VA
 Blacksburg, VA

CHANNEL NO. 66
 (782-788 MHz)

Opelika, AL
 Vallejo-Fairfield, CA
 Bradenton, FL
 Panama City, FL
 Kanehoe, HI
 Elgin, IL
 Joliet, IL
 Marlborough, MA
 Flint, MI
 *West Milford, NJ
 Forest City, NC
 *Springfield, OH
 Erie, PA
 Lebanon, TN
 Manassas, VA
 Fairmont, WV
 Frederiksted, VI

CHANNEL NO. 67
 (788-794 MHz)

Troy, AL
 Salinas-Monterey, CA
 Lake Worth, FL
 *Lihue, HI
 Galesburg, IL
 Anderson, IN
 Morehead, KY
 *Baltimore, MD
 Iliion, NY
 Smithtown, NY
 Springville, NY
 *Bryson City, NC
 High Point, NC
 Canton, OH
 Alvin, TX
 Olympia, WA

CHANNEL NO. 68
 (794-800 MHz)

Birmingham, AL
 *Los Angeles, CA

Novato, CA
 *Cocoa, FL
 *Toccoa, GA
 Danville, IL
 *Louisville, KY
 Hagerstown, MD
 Boston, MA
 *Kansas City, MO
 Newark, NJ
 Syracuse, NY
 Mansfield, OH
 Lowry, SD
 Arlington, TX
 Grundy, VA
 Fond du Lac, WI
 Humacao, PR

CHANNEL NO. 69
 (800-806 MHz)

San Diego, CA
 Hollywood, FL
 Atlanta, GA
 *Indianapolis, IN
 Des Moines, IA
 Paintsville, KY
 *East Lansing, MI
 Block Island, RI
 Allentown, PA
 Fredericksburg, VA

CHANNEL NO. 70
 (806-812 MHz)

*Bowling Green, OH

CHANNEL NO. 71
 (812-818 MHz)

None

CHANNEL NO. 72
 (818-824 MHz)

None

CHANNEL NO. 73
 (824-830 MHz)

None

CHANNEL NO. 74
 (830-836 MHz)

None

CHANNEL NO. 75
 (836-842 MHz)

None

CHANNEL NO. 76
 (842-848 MHz)

*San Juan, PR

CHANNEL NO. 77
 (848-854 MHz)

None

CHANNEL NO. 78
 (854-860 MHz)

*Utuado, PR

CHANNEL NO. 79
 (860-866 MHz)

None

CHANNEL NO. 80
 (866-872 MHz)

None

CHANNEL NO. 81
 (872-878 MHz)

None

CHANNEL NO. 82
 (878-884 MHz)

None

CHANNEL NO. 83
 (884-890 MHz)

None

Assignments Affecting Borders

Channel Allocations for Canada and Mexico

Allocations within 250 miles of Canadian and Mexican Borders are as agreed upon by U.S. and respective countries through exchange of diplomatic notes. Mexico reports VHF within 250 miles, UHF within 200 miles. Plus (+) and Minus (-) symbols designate offset carrier positions of channels. (L) indicates limited allocation under "Working Arrangement" of Canadian-U.S.A. Television Agreement of 1952 as modified.

CANADA

Alberta

	VHF	UHF
Ashmont	12-(L)	53+
Athabaska	8-(L)	24+ 48
Banff	—	34
Barrhead	—	31+
Battle River	10(L)	—
Bialmore	—	15 31
Bonnyville	6(L) 9+	41
Brooks	—	30- 47+
Burmis	3(L) 5-(L)	20 47
Calgary	2+ 4 9+ 13-(L)	16 32 38 49 54
Camrose	—	47
Cardston	—	22+
Chateh	5	14
Claresholm	—	36
Cold Lake-Grand Center	—	25 49
Coronation	10	41
Coutts/Milk River	4-(L)	24+
Drayton Valley	—	24
Drumheller	12(L)	19 24 53
Edmonton	3 5+ 9- 11- 13+	17 23 28+ 39 45 51
Edson	—	41-
Entrance—See Hinton.	—	—
Etzikom	12+(L)	31
Fairview	—	17+ 34
Falher	6-	—
Forestburg	—	27- 52
Fort MacLeod	—	19+ 25
Fort McMurray	9(L) 12	16 22+ 45
Fort Saskatchewan	—	33
Fort Vermilion	—	11
Grande Prairie	10- 13	19 30 35
Grouard Mission	—	18
Hanna	—	25+
High Level	8+	15+
High Pralrie	2-	16 49+
High River	—	44
Hinton-Entrance	3+(L) 8(L)	49
Innisfail	—	42+
Jasper	—	26
Jean D'Or Prairie	13	14+
Lac La Biche	2+(L) 10-(L)	16+
Lacombe	—	44-
Lavoy	—	19+
Leduc	—	57
Lethbridge	7 10-(L) 13+	17 23+ 28 50
Lloydminster	2 4-	24 30 42 48 54-
Lougheed	7-(L)	16-
Manning	12-	15-
Medicine Hat	6 8 13-(L)	21- 34+ 51
Olds	—	30+
Oyen	2-(L)	23-
Peace River	3- 7 9(L)	14 48
Pincher Creek	—	42
Pivot	4+(L)	—
Plamondon	—	22
Ponoka	—	46
Provost	—	18 35
Raymond	—	20-
Red Deer	6- 8+ 10+(L)	20 26 31-
Rocky Mountain House	12-(L)	19-
Rosemary	11(L)	—
St. Paul	—	21+
Slave Lake	4+ 11(L)	20 41
Stettler	—	34-
Taber	—	15-
Valleyview	—	17- 34+
Vegreville	—	38+

Alberta (continued)

	VHF	UHF
Vermilion	—	26 32
Vulcan	—	27
Wainwright	—	31+
Westlock-Barrhead	—	53
Wetaskiwin	—	41+
Whitecourt	9(L) 12+	32

British Columbia

	VHF	UHF
Armstrong	—	26-
Ashcroft	—	49+
Bonnington	13+(L)	—
Burns Lake	4+ 7+(L)	—
Campbell River	7- 13	14- 51
Canal Flats	12(L)	—
Cassiar	7	—
Castlegar	—	41
Chetwynd	7(L)	—
Chilliwack	3(L)	14+ 30 36 47+
Clinton	9+(L)	—
Comox	—	20+ 54+
Courtenay	9-(L) 11	49
Cranbrook	3+(L) 5+(L) 10 13(L)	24 43 59+
Crawford Bay	5(L)	—
Creston	3(L)	44+
Dawson Creek	5	15 20 33
Duncan	—	54
Enderby	—	16 36 47 53
Femie	8(L)	21+ 51+
Fort Fraser	6	—
Fort Nelson	8	14+
Fort St. James	—	16
Fort St. John	2+(L) 9+(L) 11	14+
Golden	13(L)	41+
Grand Forks	—	36-
Hazelton	9+(L)	—
Hope	—	38
Horsefly	10(L)	—
Houston	2+(L) 8(L)	23
Kamloops	4+ 6+(L)	22- 44 50+
Kelowna	2 5-(L)	21 45 51 69+
Kimberley	—	27
Kinnaird	—	19
Kitimat	—	14 19
Lake Cowichan	—	48
Lillooet	—	23+
McBride	6(L)	—
Merritt	—	41-
Nanaimo	—	50 60 69
Natal	11(L)	—
Nelson	3+(L) 9(L)	50-
New Denver	—	17
Oiver	3+(L) 8(L)	43+
100 Mile House	3 5-	—
Ootsa Lake	5(L) 10	—
Osoyoos	—	49-
Parksville	—	44-
Peachland	—	29-
Pemberton	4-(L)	—
Penticton	10(L) 13	17 23
Port Alberni	3+(L)	36+ 41
Port Hardy	6 8	15
Powell River	—	22 33 43-
Prince George	2 4(L) 12	14 19 24
Prince Rupert	6+ 7	15 20
Princeton	—	35+
Purden Lake	10(L)	—
Quesnel	—	22+
Radium	—	17 28 52+

British Columbia (continued)

	VHF	UHF
Revelstoke	—	43-
Rosland	—	52
Salmon Arm	9-(L)	34+
Saltspring Island	—	21-
Smithers	5+ 13	15+
Sparwood	—	33
Spillimacheen	—	69
Squamish	—	55
Summerland	—	48+
Terrace	3 11	22 27
Trail	8+(L) 11	14
Valemount	13+(L)	—
Vancouver	2+ 8+ 10+	15(L) 26 32 42 52 58 63(L) 68(L)
Vanderhoof	—	18
Vernon	7- 12(L)	24- 42+
Victoria	6	29 40 46 66
Warfield	—	30
Whistler	13+(L)	—
Williams Lake	—	15
Wilson Creek	—	23
Woss Camp	12	—

Manitoba

	VHF	UHF
Alonsa	—	14 24+ 34 46
Altona	—	34+
Beausejour	—	23+
Birch River-Harte Mtn.	4-(L) 10-(L)	17 45+
Boissevain	—	29+
Brandon	4+ 5+(L)	21+ 27 43
Carberry	—	49+
Carman	—	31
Churchill	4 8	14 19
Dauphin-Baldy Mtn.	6-(L) 8 12-(L)	15+ 18+ 26
Dawson Bay	—	14+ 25+ 41- 47
Fairford	7-(L)	40-
Fisher Branch	8-(L) 10+(L)	32 43-
Flin Flon	3- 10+(L) 13-(L)	28 34
Foxwarren	9(L) 11	28+ 33 50
Gimli	—	19
God's Lake Narrows	13	54
Grand Rapids	—	15
Island Lake	5+ 7(L) 11+	53
Jackhead	5(L)	23
Killamey	—	19+
Lac du Bonnet	4(L) 5-(L)	15+ 21 26- 39
Leaf Rapids	3(L) 6-(L) 11 13(L)	41
Little Grand Rapids	9-(L)	—
Lynn Lake	—	15
Mafeking	2(L)	19+
Manitotagan	—	22
Matheson Island	—	18 29+ 41 47
McCreary	11(L)	—
McCusker Lake	2 6(L) 10 12	—
Melita	9+(L)	48+
Minnedosa	2-(L)	17+
Morden-Winkler	—	50
Neepawa	—	39+
Oak Lake	—	32
Oxford House	8	52
Pembina Valley	—	18 28- 41- 47+
Pine Falls	11-(L)	—
Piney	—	29
Portage la Prairie	13+	40 53+
Roblin	—	48-
Russell	—	22
Ste. Rose du Lac	3+(L)	38
Selkirk	—	17
Sherridon	—	14- 42 48
Snow Lake	—	41+
Steinbach	—	45
Swan River	—	29-
The Pas	4(L) 6+ 7(L) 12+(L)	27+
Thompson	4+ 5 7+ 9+	14
Vassar	—	24+ 41+ 47- 53
Virder	—	35
Waasagamach	9(L)	47+
West Hawk	—	22- 28 40+ 46
Winnipeg	3- 6- 7+ 9+ 13	25+ 36 42 48 54 65

New Brunswick

	VHF	UHF
Allardville	3(L)	51+
Bathurst	—	28+ 50-
Bon Accord	6-	43
Buctouche	—	49-
Campbellton	4-(L) 7-(L) 9-(L) 12	23- 35
Caraquet	—	20+ 54
Chatham	6(L)	40
Chipman	—	24
Dalhousie	—	55+
Dorchester	—	50+
Edmundston	4-(L) 13+(L)	26 36
Fredericton	5-(L) 11+(L)	19 41+ 47- 53 59+
Grand Falls	—	49
McAdam	—	28- 51-
Millettown	—	32+
Moncton	2 7 11	16+ 27 33- 39 44+
Newcastle	—	34-
Oromocto	—	31-
Perth	—	30+
Richibucto	—	55-
Sackville	—	66
St. Andrews	—	26+
Saint John	4+ 9+ 12+(L)	17 23+ 29 35+ 69+
St. Leonard	—	18
St. Quentin	—	52+
St. Stephen	—	20+
Salisbury	—	21
Shediac	—	62
Shippegan	—	43-
Sussex	—	57
Tracadie	—	30-
Woodstock	3+(L)	50

Newfoundland

	VHF	UHF
Argentia	3+	41
Baie Verte	3(L)	41
Bay Roberts	—	27
Bishops Falls	—	52+
Bonavista	10(L)	45
Bonne Bay	2	52
Botwood	—	34
Buchans	7(L)	45+
Burgeo	—	41
Carbonear-Harbour Grace	—	43
Carmanville	7+(L)	—
Churchill Falls	9+(L)	15 20
Clareville	7(L)	42
Conche	12(L)	45-
Comer Brook	5(L) 10-(L)	14 27- 43
Cow Head	8+(L)	42-
Deer Lake	8-(L) 12+(L)	48
Fox Harbour	7	14+
Gander	—	21 26+ 48+
Goose Bay	8	14 19
Grand Bank—Fortune	2+(L)	20 26 45-
Grand Falls	4(L) 11+	30+
Hampden	13(L)	—
Hawkes Bay	4+(L)	52-
Hermitage	4+(L)	49
Labrador City	11 13	14 19
Lamaline	—	18 42+
Lewisporte	—	50
Marystown	5+(L) 11(L)	17
Millertown	9(L)	42-
Mt. St. Margaret	9+	49+
Musgrave Harbour	9(L)	49-
Placentia	12	28
Port au Port	13+(L)	52+
Port aux Basques	3-	34
Portland Creek	13+(L)	34+
Port Rexton	13-	20-
Ramea	13(L)	—
Red Rocks	11-	45
Roddickton	11(L)	34-
Rose Blanche	9(L)	—
St. Albans	9(L)	33 38 44
St. Andrews	6+(L)	23
St. Anthony	2+(L) 6	42+ 48-
St. Georges	—	30
St. John's	2 4-(L) 6+ 8+	14 19 24 30 35

Channel Allocations for Canada & Mexico

New Foundland (continued)

	VHF	UHF
St. Lawrence	—	48-
St. Mary's	10-(L)	44+
St. Vincent's	7-(L)	34+
Springdale	13-(L)	20+
Stephenville	4-(L) 8(L)	24
Sunnyside	9+(L)	—
Trepassey	4(L)	—
Wabana	—	52-
Wesleyville	5(L)	41-

Northwest Territories

	VHF	UHF
Baker Lake	9+	—
Cape Dorset	9	—
Eskimo Point	9	—
Fort McPherson	13	—
Fort Providence	13	—
Fort Simpson	9	—
Fort Smith	8-(L)	—
Frobisher Bay	8	—
Hay River	7	—
Igloodik	9	—
Inuvik	6	—
Norman Wells	9	—
Pangnirtung	9	—
Pine Point	4	—
Rae/Edzo	10	—
Rankin Inlet	9	—
Resolute	9	—
Yellowknife	8	14

Nova Scotia

	VHF	UHF
Amherst	—	22 56
Annapolis Royal	—	49+
Antigonish	9	50
Aspen	5-(L)	—
Bridgetown	—	15
Bridgewater	9-(L)	36
Caledonia	2+(L) 6+	21+ 42+
Canning	10	—
Canso	—	51
Cheticamp	2-10	36-
Digby	—	18+ 52- 58
Dingwall	12+(L)	—
Glace Bay-Waterford	—	16+ 38 55+
Halifax	3 5 8(L) 13(L)	20- 26 32 38+ 43- 48+ 54 64+
Inverness	6 8-(L)	41
Kentville	—	30
Liverpool	12	31+
Louisburg	—	46-
Lunenburg	—	60
Middleton	8-(L)	46
Mulgrave	7+(L) 12+(L)	40
New Glasgow	4-(L)	15- 34+ 47+
New Waterford	—	43+
North Sydney	—	21
Parrsboro	—	40-
Pictou	—	68
Port Hawkesbury	3+(L)	28+
Sheet Harbour	2+(L) 11+(L)	29+
Shelburne	7+(L)	28+
Springhill	—	61
Sydney	4 5- 13(L)	27+ 33 49+
Sydney Mines	—	60
Tatamagouche	—	58+
Truro	—	18 55
Windsor	—	51
Wolfville	—	20-
Yarmouth	3-(L) 11-	40 45- 50-

Ontario

	VHF	UHF
Armstrong	10	—
Amprior	—	20

Ontario (continued)

	VHF	UHF
Atikokan	7-	23+
Bala	—	59-
Bancroft	2+(L)	—
Barrie	3+	16+ 24- 33-(L) 46- 55+
Barry's Bay	—	19+ 39
Belleville-Deseronto	6-	15- 35- 53+(L) 64+ 69
Blind River	—	18
Brantford	—	34+(L)
Brockville	—	45+
Chapleau	7+(L) 13+(L)	33
Chatham	—	16- 48(L) 59(L) 64+(L)
Cloyne	—	55-(L)
Cobourg	—	66
Collingwood	—	42
Comwall	8+	31- 41+ 47 52- 63+
Deep River	3-(L)	52
Deseronto—See Belleville.	—	—
Driftwood	—	22-
Dryden	4+(L) 6 9-(L)	24
Elliot Lake	3 7-(L) 12+	21+
Espanola	—	22-
Exeter	—	14+
Fort Albany	8+	—
Fort Frances	5(L)	15 25
Gananoque	—	28-
Geraldton	7-(L) 13+	—
Goderich	—	33+
Gogama	—	23 29-
Golden Lake	—	41- 47-
Guelph	—	58-
Hamilton	11+(L)	36+ 65
Hanover	—	50
Hawkesbury	—	39- 48+
Hearst	4- 5+ 7(L)	—
Huntsville	8+(L) 11-(L) 13(L)	—
Kapuskasing	2+(L) 10 12	19+ 41+
Keams—See Kirkiand Lake.	—	—
Kenora	2+ 8(L) 13+(L)	16 38+ 44
Kingston	11-	19 32- 38(L) 48 58
Kirkiand Lake-Keams	2 11	—
Kitchener	13+	28(L) 39+ 56+(L) 61-(L)
Little Current	—	16-
London	10	18(L) 40 53(L) 69+
Manitouowadge	8+	15 20-
Marathon	11-	—
Mattawa	—	26 48
Maynooth	—	51+
McArthur's Mills	—	33- 42+(L)
Midland	7(L)	—
Moosonee	9(L)	—
Niagara Falls	—	55(L)
Nipigon	—	16 26
North Bay	4-(L) 6(L) 10-	32+ 45+ 50+
Opasatika	—	30+
Orillia	—	43
Oshawa	—	16+
Ottawa-Hull	4+ 6(L) 9+ 13+(L)	14- 24 30+ 40 49 60+ 65
Owen Sound	4+(L) 12-(L)	—
Paris	6+	—
Parry Sound	—	31- 42-
Pembroke	5+	17-
Penetanguishene	—	34- 51(L)
Peterborough	12+	18-(L) 27 44 54
Pickle Lake	9(L)	—
Prescott	—	26-
Red Lake	7(L) 10-	—
Renfrew	—	22
St. Catharines	—	60
St. Thomas	—	64-
Samia-Oil Springs	—	17+ 29+(L) 34-(L) 42-(L)
Sault Ste. Marie	2- 5(L)	51+ 63+(L) 68
Sioux Lookout	12+(L)	20 26- 38- 44 54+
Smiths Falls	—	36
Stevenson	—	22-(L)
Stratford	—	44+
Sturgeon Falls	7+	29+
Sudbury	5 9+(L) 13-(L)	19 25- 30 35+ 41+ 47 52-
Temagami	—	15 44+
Thessalon	—	36
Thunder Bay	2 4- 9 12(L)	14- 25- 30- 41-
Timmins	3-(L) 6+ 7-(L) 9-	26+ 48+ 54-
Tobermory	—	17- 26 43+

Channel Allocations for Canada & Mexico

Ontario (continued)

	VHF	UHF
Toronto	5(L) 9	19- 25 30-(L) 41 47+ 52+ 57 63-(L) 68+
Trenton	—	40+
Uxbridge	—	22+
Vermilion	—	14 20+
Wawa	9+(L)	16 21- 27
Welland	—	20(L)
White River	12-(L)	—
Warton	2-	20-
Windsor	9-	26-(L) 32+ 54(L) 60-
Wingham	8-	45
Woodstock	—	31

Prince Edward Island

	VHF	UHF
Charlottetown	8+ 13+	25 31 42 52+
Elmira	11-(L)	—
St. Edward-St. Louis	4(L) 5+(L) 9+(L)	—
Souris	—	19+
Summerside	—	36+ 65

Quebec

	VHF	UHF
Aguanish	8(L)	14+
Alma	—	16+ 32+ 48+
Amos	—	41
Asbestos	—	47-
Ayer's Cliff	—	42+(L)
Baie Comeau	7-(L)	28 34+ 40+ 52
Baie St. Paul	—	18+
Baie Trinite	12-(L)	17
Bearn/Fabre	3(L)	18+ 27+
Beauceville	6(L)	—
Bianc Sablon	3-(L) 5(L)	—
Bolton-Est	—	55-(L)
Brisay	4	—
Buckingham	—	19+
Cabano	—	48-
Camp L-A1	5	—
Camp LG-2	6(L)	—
Camp LG-3	4 7(L)	—
Camp LG-4	6 7(L)	—
Camp Randal	3	—
Cap-aux-Meules	—	29+ 35+ 40+ 56+
Carleton	2-(L) 5	15+
Chandler	6+(L) 8-(L)	23(L)
Chapais	2	—
Chapeau	11+(L)	23+ 35
Chibougamau	4+(L) 5+	—
Chicoutimi	2+(L) 6 8+(L)	24 35 40 58
Clermont	—	41
Cloridome	8+(L) 11(L)	—
Coaticook	—	62-
Cowansville	—	65+
Dolbeau	—	51+
Donnacoona	—	25-
Drummondville	—	36+ 53
Eastmain	5	—
Escuminac	—	18+(L)
Estcourt	—	23
Fermont	7-(L) 9(L)	—
Forestville	—	25
Fort Chimo	2	—
Fort George	9(L)	—
Fort Rupert	9(L)	—
Gascons	—	32-
Gaspe	7(L) 9+(L)	18 35+
Gaspe Nord	5+(L)	—
Gethsemani-La Romaine	—	15
Granby	—	27- 54 59+
Grand Fonds	—	31 54+
Grand Vallee	6-(L)	—
Harrington Harbour	8-(L) 13(L)	—
Havre St. Pierre	12	—
Hull—See Ottawa, Ont.	—	—
Ile du Havre Aubert	—	16 51-
Inoucdjouac	9+(L)	—
Joliette	—	43

Quebec (continued)

	VHF	UHF
Jonquiere	4+(L) 12+	14- 19- 53-
Joutel	11-(L)	—
Lac Etchemin	—	17+ 55+
Lac Megantic	—	65+
Laforge	2	—
L'Anse a Valleau	12+(L)	—
La Pocatiere	—	28
La Sarre	—	23-
La Tabatiere	4(L) 10(L)	—
La Tuque	3-(L) 9-(L)	26+ 49-
Longue Pointe de Mingan ...	6(L)	—
Magdalen Islands	7-(L) 12-(L)	18+ 46+
Magog	—	30 68
Malartic—See Val d'Or.	—	—
Manicouagan	10	—
Maniwaki	—	15+
Matagami	9+(L)	—
Matane	6+(L)	14+ 43+
Mont Climent	13(L)	—
Mont Joli	6-	16- 27- 39- 45- 56
Mont Laurier	3+(L)	21- 27 54+
Mont Louis en Haut	—	19 29
Mont St. Michel	—	16+ 33+ 38+
Montmagny	—	57- 68+
Montreal	2 6+ 10 12	17 23 29 35+ 46 51- 56 62
Mont Tremblant	11(L)	—
Murdochville	10-(L)	21+ 31+ 47
Natashquan	—	16
New Carlisle	—	45
New Richmond	—	27+
Perce	11-(L) 13-(L)	14 40- 53-
Plessisville	—	29+
Port Daniel	7+(L)	16-(L)
Poste-de-la-Baleine	9(L)	—
Povungnituk	9(L)	—
Quebec	2+(L) 4 5- 11+	15- 20 33 38 65-
Radisson	8 10 13	—
Rapides des Joachims	8-(L)	—
Rimouski	2(L) 11-(L)	18+ 22 51
Riviere au Renard	2+(L) 4+(L)	—
Riviere au Tonnerre	2(L) 7(L)	—
Riviere du Loup	7+ 9+(L)	29- 50- 59
Riviere Ste. Paul	11(L)	15+ 21 27+
Roberval	10	45-
Rouyn-Noranda	4 8- 13(L)	20 33 38- 49
Ste. Adele	—	15 54-(L)
Ste. Agathe des Monts	—	32+ 42-
Ste. Anne des Monts	8-(L)	—
Ste. Marguerite-Marie	3-(L)	—
St. Fabien de Panet	13(L)	—
St. Felicien	—	43+
St. Fulgence	—	27
St. Georges-de-Beauce	—	19+
St. Hyacinthe	—	48-
St. Jean-Iberville	—	25
St. Jerome	4(L)	26
St. Michel des Saints	7+(L)	—
St. Pamphile	3+(L)	—
St. Prosper	—	50+
St. Rene de Matane	—	30 41-
Schefferville	7 9	—
Senneterre	—	54
Sept Iles	3 9-(L) 11+(L) 13+	36+ 48+
Shawinigan	—	18- 55 66
Sherbrooke	7 9(L)	14+ 24+ 50 60
Sorel	—	19- 64 69-
Stoneham	—	44
Temiscaming	12-(L)	22 28+(L) 40+ 53
Thetford Mines	—	21 32 42 52 61
Trois Pistoles	—	42+
Trois Rivieres	8(L) 13-	16- 28 39(L) 45
Val d'Or-Malartic	5- 7+(L) 10+(L) 12+(L)	19- 20 25+
Valleyfield	—	68+
Victoriaville	—	34- 58+ 63
Ville de la Bale	9(L)	30+

Saskatchewan

	VHF	UHF
Alticane	10+(L)	18+
Assiniboia	—	23-
Beauval	7+(L)	22-

Channel Allocations for Canada & Mexico

Saskatchewan (continued)

	VHF	UHF
Bellegarde	—	26-54+
Biggar	—	29+
Broadview	—	49-
Buffalo Narrows	11	14
Canora	—	32-
Carlyle Lake	7+(L)	47-
Colgate	12	48
Creighton	—	45
Cypress Hills	2+(L)	19-
Davidson	—	14+ 54
Debden	—	22+
Esterhazy	—	19 25 41
Estevan	—	33+
Eston	—	22+
Fond du Lac	10	54
Fort qu'Appelle	7	27
Golden Prairie	10+(L)	—
Gravelbourg	—	39-45+
Greenwater Lake	4+(L)	26+
Hudson Bay	9-(L) 11+(L)	28+
Humbolt	—	22
Ile a la Crosse	9(L)	15+
Indian Head	—	21+
Island Falls	7-(L)	27
Kamsack	—	54-
Kindersley	—	54+
La Loche	13-	15
La Ronge	12(L)	14+
Leoville	12+(L)	31
Maple Creek	—	16+
Marengo	—	15 26-
Meadow Lake	8-(L)	21
Melfort	2+(L)	24-
Melville	—	17-
Michel	8+(L)	29
Montreal Lake	11-(L)	19+
Moose Jaw-Marquis	4- 7-(L)	16 26 42
Moosomin	—	36+
Nipawin	10-(L)	29+
Norquay	7-(L) 13(L)	46+
North Battleford	6+ 7(L)	14- 41-
Oxbow	—	34+
Pelican Narrows	5-	—
Ponteix	3(L)	22
Prince Albert	3+(L) 5 9+(L)	15 20 38
Rabbit Lake	12	—
Regina	2 9- 11+(L) 13-(L)	18 24+ 29 46
Riverhurst	10-(L)	25 43
Rosetown	—	40
Rosthern	—	25-
St. Brieux	7+(L)	19-
Saskatoon	4(L) 8+ 11 13(L)	17 23 28 33
Shaunavon	7+(L)	15+
Shellbrook	—	26+
Southend	13+(L)	14+
Stanley Mission	8(L)	15-
Stony Rapids/Black Lake	7	53
Stranraer	3-(L) 9	24-
Swift Current	5- 12-(L)	30 36
Tisdale	—	27-
Unity	—	27
Uranium City	8	53+
Warmley	3-	—
Watrous	—	36-
Weyburn	—	32+
Wilkie	—	16+
Willow Bunch	6-(L) 10+(L)	21
Wynyard	6 12+(L)	41+
Yorkton	5-(L) 10(L)	14 34
Zenon Park	—	21+

Yukon Territory

	VHF	UHF
Clinton Creek	8	22
Dawson	3 10	14 19
Elsa	9	15
Faro	8	15+
Keno Hill	13	20
Mayo	7	23
Watson Lake	8+	14-
Whitehorse	2+ 6	14 19

MEXICAN BORDER ALLOCATIONS

Baja California

	VHF	UHF
Ciudad Constitucion	11	—
El Golfo	—	56
Ensenada	—	17 23 29+ 57
Guerrero Negro	2	—
La Paz	2 10	—
Mexicali	3 5+	14+ 20+ 32+ 38
Rosario	8-	—
San Felipe	—	30+
San Jose del Cabo	2	—
San Quintin	—	36
San Telmo	—	18+
Santa Catarina	12+	—
Santo Tomas	2+	59
Sauzal	—	41 61 70
Tecate	—	67 73
Tijuana	6 12	21- 27 33 45 57

Chihuahua

	VHF	UHF
Chihuahua	2- 4+ 5- 11-	14- 20 26-
Ciudad Camargo	7 10+	17 23
Ciudad Cuauhtemoc	5 9+	16+ 22+
Ciudad Delicias	6 13-	44- 50-
Ciudad Jimenez	8	19 25
Ciudad Juarez	2 5 11+	20+ 32- 44 56
Hidalgo del Parral	3- 7 12+	15+ 21+
Las Minas	—	17+ 23-
Las Palomas	—	27+
Madera	7 13+	—
Manuel Benavides	9-	—
Mecoqui	—	56
Nuevo Casas Grandes	6 8+	18+ 24+ 30
Ojinaga	6	15
San Buenaventura	7 10-	21-
Santa Barbara	2	—

Coahuila

	VHF	UHF
Allende	—	46
Ciudad Acuna	—	34 40+ 58
Cuatro Ciénegas	—	53
Monclova	9+	29 35
Muzquiz	—	41 47
Nueva Rosita	4-	17- 23+
Parras	6	17+ 23-
Piedras Negras	3 6-	28 46 70
Sabinas	4-	59 65
Sahilfo	2 5+ 7-	25- 44- 50
San Vicente	2	—
Torreón-Ciudad Lerdo-Gomez Palacio	2+ 4 11+ 13+	—
Villa Acuna	7	—

Durango

	VHF	UHF
Ciudad Lerdo—See Torreón, Coah.	—	—
Durango	5 12	—
Gomez Palacio—See Torreón, Coah.	—	—

Nuevo Leon

	VHF	UHF
Cadereyta	—	34
Ciudad Anahuac	—	71 77
Linares	—	15 21-
Montemorelos	—	45- 51
Monterrey	2+ 4- 6 8+ 10+ 12	16 22+ 28+ 34-
Sabinas Hidalgo	—	32 38

Channel Allocations for Canada & Mexico

San Luis Potosi			Sonora (continued)		
	VHF	UHF		VHF	UHF
Ciudad Valles	3	—	Puerto Lobos	3-	—
Matehuala	2 9-	—	Puerto Penasco	2	37
San Luis Potosi	2 10 13	—	San Javier	—	38- 44
Tamazunchale	7	—	San Luis Rio Colorado	—	44 50
			Sonoita	—	25+ 31-
			Ures	—	41 47
Sonora			Tamaulipas		
	VHF	UHF		VHF	UHF
Agua Prieta	—	17+	Ciudad Camargo	—	18 24
Caborca	8	21-	Ciudad Guerrero	—	37
Cananea	5+	26 56	Ciudad Mante	5 10	—
Ciudad Obregon	2 4	—	Ciudad Victoria	11- 13-	14+ 20 26+ 32+
El Golfo	4	—	La Rosita Villagran	4	—
Empalme	13	—	Matamoros	2+ 7	14 54
Guaymas	3+ 5 9	—	Nuevo Laredo	2 11	21 33+ 45
Hermosillo	6- 8 10 12	17- 23 29 35-	Reynosa	9	17 36
Magdalena	—	14 20-	Rio Bravo	—	42
Naco	—	48	San Fernando	—	19 25+
Nacozari	—	25 31+	Soto la Marina	3 10	—
Navojua	8	—	Tampico	4 7 9	—
Nogales	2+ 7-	22 38+ 50+	Valle Hermoso	—	72
Puerto Libertad	—	18 24-			

Unused Television Allocations

as of December 1, 1995

A dagger (†) indicates an outstanding construction permit for that channel. An asterisk (*) indicates that the channel is reserved for non-commercial use.

CITY	STATE	CHANNEL	CITY	STATE	CHANNEL	CITY	STATE	CHANNEL
Arab	AL	56	Big Bear Lake	CA	59	Crystal River	FL	39
*Birmingham	AL	62	Bishop	CA	14	†Daytona Beach	FL	26
*Dothan	AL	39	Bishop	CA	20	Destin	FL	64
†Dothan	AL	60	*Blythe	CA	22	†Fort Walton Beach	FL	58
*Mobile	AL	31	*Brawley	CA	26	Gainesville	FL	61
Mobile	AL	61	†Calipatria	CA	54	†High Springs	FL	53
*Montgomery	AL	63	*†Ceres	CA	23	Inverness	FL	64
*Munford	AL	16	*Chico	CA	18	*Islamorada	FL	9
Opelika	AL	50	*Chico	CA	46	†Key West	FL	8
Selma	AL	29	*Coalinga	CA	27	*Key West	FL	13
†Troy	AL	67	†El Centro	CA	7	Key West	FL	16
Tuscaloosa	AL	23	Eureka	CA	29	*Lake City	FL	41
*Tuscaloosa	AL	39	*Fort Bragg	CA	17	†Lake Worth	FL	67
Tuscumbia	AL	52	*Indio	CA	19	*Leesburg	FL	45
†Tuskegee	AL	22	*Los Angeles	CA	68	†Live Oak	FL	57
†Anchorage	AK	9	†Merced	CA	51	*Madison	FL	36
*Dillingham	AK	2	Novato	CA	68	*Marathon	FL	16
Dillingham	AK	10	Oroville	CA	28	*Marianna	FL	16
Fairbanks	AK	13	†Rancho Palos Verdes	CA	44	Marianna	FL	51
Juneau	AK	10	Redding	CA	16	*Ocala	FL	29
Ketchikan	AK	2	*Ridgecrest	CA	25	†Orange Park	FL	25
*Ketchikan	AK	9	*Sacramento	CA	52	†Orlando	FL	27
Seward	AK	3	*Salinas-Monterey	CA	56	Orlando	FL	65
*Ajo	AZ	23	*San Luis Obispo	CA	15	*Palatka	FL	42
*Coolidge	AZ	43	Santa Barbara	CA	14	Palatka	FL	63
Douglas	AZ	3	*Santa Barbara	CA	20	Panama City	FL	62
*Douglas	AZ	28	*Santa Barbara	CA	38	*Sebring	FL	27
†Flagstaff	AZ	4	*Santa Barbara	CA	55	Sebring	FL	29
Flagstaff	AZ	9	*Santa Cruz	CA	16	Sebring	FL	60
*Flagstaff	AZ	16	Santa Maria	CA	42	Stuart	FL	59
*Globe	AZ	14	*Santa Rosa	CA	62	Tallahassee	FL	24
†Green Valley	AZ	46	*Susanville	CA	14	Albany	GA	19
Holbrook	AZ	11	†Twentynine Palms	CA	31	Albany	GA	52
*Holbrook	AZ	18	Weaverville	CA	32	*Ashburn	GA	23
*Kingman	AZ	14	Willits	CA	11	*†Atlanta	GA	57
Lake Havasu City	AZ	34	Yosemite Valley	CA	41	*Camesville	GA	52
*McNary	AZ	22	*Yreka City	CA	20	*Carrollton	GA	49
*Nogales	AZ	16	*Alamosa	CO	16	*Cedartown	GA	65
*Page	AZ	17	Alamosa	CO	47	*Columbus	GA	48
*Parker	AZ	17	†Boulder	CO	14	*Draketown	GA	27
*Phoenix	AZ	39	*Craig	CO	16	*Elberton	GA	60
*Prescott	AZ	19	*Durango	CO	20	*Flintstone	GA	41
*Safford	AZ	23	Durango	CO	33	*Flintstone	GA	51
Sierra Vista	AZ	58	Fort Collins	CO	22	*Lafayette	GA	35
†Tolleson	AZ	51	*Glenwood Springs	CO	19	*Macon	GA	47
*Yuma	AZ	16	†Grand Junction	CO	4	*Royston	GA	22
*El Dorado	AR	30	Grand Junction	CO	11	*Toccoa	GA	68
El Dorado	AR	34	*Grand Junction	CO	18	*Valdosta	GA	33
El Dorado	AR	43	*Gunnison	CO	17	†Valdosta	GA	44
El Dorado	AR	49	*La Junta	CO	22	*Vidalia	GA	18
Eureka Springs	AR	34	Lamar	CO	12	Wamer Robbins	GA	35
*Gosnell	AR	46	*Lamar	CO	14	*Young Harris	GA	51
*Harrison	AR	31	*Leadville	CO	15	*Hilo	HI	4
*Hot Springs	AR	20	†Longmont	CO	25	Hilo	HI	20
†Jonesboro	AR	48	*Montrose	CO	22	Hilo	HI	26
*Little Rock	AR	36	Pueblo	CO	26	*Hilo	HI	32
†Little Rock	AR	42	Pueblo	CO	32	*†Hilo	HI	38
Mountain Home	AR	43	*Salida	CO	23	*Honolulu	HI	38
*Russellville	AR	28	*Sterling	CO	18	*†Honolulu	HI	44
†Springdale	AR	57	*Trinidad	CO	24	Kailua	HI	50
Alturas	CA	13	Hartford	CT	18	Kaneohe	HI	50
†Avalon	CA	54	*Dover	DE	34	Kaneohe	HI	66
*Bakersfield	CA	39	*†Boca Raton	FL	63	Lihue	HI	3
Bakersfield	CA	65	*Bradenton	FL	19	*Lihue	HI	8
*Barstow	CA	35	Bunnell	FL	58	Lihue	HI	10

Unused TV Allocations

CITY	STATE	CHANNEL	CITY	STATE	CHANNEL	CITY	STATE	CHANNEL
Lihue	HI	12	Hutchinson	KS	36	*Manistique	MI	15
Lihue	HI	15	Junction City	KS	6	Marquette	MI	19
*Lihue	HI	21	Liberal	KS	5	*Petoskey	MI	23
*Lihue	HI	27	*Manhattan	KS	21	Port Huron	MI	46
*Lihue	HI	67	*Oakley	KS	15	*Sault Ste. Marie	MI	32
*Wailuku	HI	27	*Parsons	KS	39	*West Branch	MI	24
*Wailuku	HI	33	*Phillipsburg	KS	22	*Alexandria	MN	24
Wailuku	HI	39	Pittsburg	KS	14	Bemidji	MN	26
Waimanalo	HI	56	*Pratt	KS	32	*Crookston	MN	33
Boise	ID	14	Salina	KS	34	†Duluth	MN	21
*Burley	ID	17	Salina	KS	44	Duluth	MN	27
*†Filer	ID	19	*Sedan	KS	28	*Ely	MN	17
*Grangeville	ID	15	Topeka	KS	43	*Fairmont	MN	16
Idaho Falls	ID	20	*Wichita	KS	15	*Hibbing	MN	18
*Idaho Falls	ID	33	†Wichita	KS	33	International Falls	MN	11
Pocatello	ID	15	*Wichita	KS	42	*International Falls	MN	35
Pocatello	ID	25	Ashland	KY	50	*Mankato	MN	26
Pocatello	ID	31	Bowling Green	KY	59	*Marshall	MN	30
*Preston	ID	28	†Harlan	KY	44	St. Cloud	MN	19
*Sandpoint	ID	16	Hopkinsville	KY	51	*St. Cloud	MN	25
Sun Valley	ID	5	Lexington	KY	62	St. James	MN	32
*Weiser	ID	17	Madisonville	KY	57	*Thief River Falls	MN	30
Danville	IL	68	†Morehead	KY	67	*Wadena	MN	20
*De Kalb	IL	33	Murray	KY	38	Walker	MN	38
*Edwardsville	IL	18	Owensboro	KY	48	*Willmar	MN	14
Elgin	IL	66	Owensboro	KY	61	*Winona	MN	35
*Freeport	IL	65	†Paducah	KY	49	Winona	MN	44
Galesburg	IL	67	Paintsville	KY	69	*†Worthington	MN	20
Joliet	IL	14	Pikeville	KY	51	*Clarksdale	MS	21
*Kankakee	IL	54	Somerset	KY	16	*Cleveland	MS	31
Paris	IL	46	Alexandria	LA	41	*Columbia	MS	45
†Peoria	IL	59	†Columbia	LA	11	*Columbus	MS	43
Pontiac	IL	53	*De Ridder	LA	23	Greenville	MS	44
*Springfield	IL	65	Hammond	LA	62	Grenada	MS	22
*Streator	IL	63	Houma	LA	11	*Hattiesburg	MS	47
*Vandalia	IL	21	Minden	LA	21	Houston	MS	45
Anderson	IN	67	*Morgan City	LA	14	Jackson	MS	51
*Lafayette	IN	24	Natchitoches	LA	20	Laurel	MS	18
*Madison	IN	60	*Natchitoches	LA	28	Magee	MS	34
*Muncie	IN	17	New Iberia	LA	36	McComb	MS	28
Salem	IN	58	Shreveport	LA	45	Meridian	MS	24
*Terre Haute	IN	26	*Tallulah	LA	19	*Natchez	MS	42
Ames	IA	23	*Fort Kent	ME	46	*Senatobia	MS	34
*Ames	IA	34	*Fryeburg	ME	18	Tupelo	MS	35
*Burlington	IA	58	*Houlton	ME	25	Vicksburg	MS	35
*Carroll	IA	18	*Kittery	ME	39	Wiggins	MS	43
Carroll	IA	30	†Lewiston	ME	35	Wiggins	MS	56
Carroll	IA	52	*Millinocket	ME	44	*Yazoo City	MS	32
*Centerville	IA	31	Presque Isle	ME	62	*Birchtree	MO	20
Davenport	IA	30	*Rumford	ME	43	*Bowling Green	MO	35
*Decorah	IA	14	Waterville	ME	23	*Cape Girardeau	MO	39
*Des Moines	IA	43	Cumberland	MD	52	*Carrollton	MO	18
Des Moines	IA	63	Cumberland	MD	65	*Columbia	MO	23
Des Moines	IA	69	*Waldorf	MD	56	*Flat River	MO	22
Dubuque	IA	16	Greenfield	MA	32	*Jefferson City	MO	36
*Dubuque	IA	29	†New Bedford	MA	28	†Kansas City	MO	32
*Estherville	IA	49	*New Bedford	MA	34	*Kansas City	MO	68
Hampton	IA	50	*North Adams	MA	35	*King City	MO	28
*High Point	IA	14	†Norwell	MA	46	Kirksville	MO	3
Iowa City	IA	20	Pittsfield	MA	51	*LaPlata	MO	21
*Lansing	IA	41	Worcester	MA	14	*Lowry City	MO	15
*Mount Ayr	IA	25	*†Worcester	MA	48	*Poplar Bluff	MO	26
Newton	IA	39	*Ann Arbor	MI	58	Poplar Bluff	MO	55
*Ottumwa	IA	33	*Bad Axe	MI	15	*Rolla	MO	28
Sioux City	IA	39	Bad Axe	MI	41	Sikeston	MO	45
*Spirit Lake	IA	38	*Bad Axe	MI	57	St. Joseph	MO	22
Waterloo	IA	22	†Battle Creek	MI	43	*St. Louis	MO	40
*Chanute	KS	30	Bay City	MI	61	*Billings	MT	11
Cimarron	KS	23	Calumet	MI	5	Billings	MT	14
*Columbus	KS	48	*Calumet	MI	22	Billings	MT	20
*Dodge City	KS	21	*East Lansing	MI	69	*Butte	MT	2
*Emporia	KS	25	*Iron Mountain	MI	17	†Butte	MT	18
Ensign	KS	26	*Ironwood	MI	15	Butte	MT	24
Fort Scott	KS	20	Ironwood	MI	24	*Cut Bank	MT	14
*Garden City	KS	18	Ishpeming	MI	10	*Dillon	MT	14
Hoisington	KS	14	Jackson	MI	18	Glendive	MT	13

Unused TV Allocations

CITY	STATE	CHANNEL	CITY	STATE	CHANNEL	CITY	STATE	CHANNEL
*Glendive	MT	16	Batavia	NY	51	Lawton	OK	45
Great Falls	MT	26	Bath	NY	14	*McAlester	OK	32
*Great Falls	MT	32	*Coming	NY	30	*Miami	OK	18
†Hardin	MT	4	*Glens Falls	NY	58	Muskogee	OK	19
Havre	MT	9	Ilion	NY	67	Norman	OK	46
Havre	MT	11	Ithaca	NY	52	†Oklahoma City	OK	62
*Havre	MT	18	*Ithaca	NY	65	†Okmulgee	OK	44
Helena	MT	10	†Jamestown	NY	26	Sayre	OK	8
*Helena	MT	15	*Jamestown	NY	46	Shawnee	OK	30
Joplin	MT	35	*Lake Placid	NY	34	†Tulsa	OK	53
*Kalispell	MT	29	Oneonta	NY	15	*Tulsa	OK	63
Lewistown	MT	13	*Oneonta	NY	42	*Woodward	OK	17
*Miles City	MT	10	*Rochester	NY	61	*Astoria	OR	21
*†Missoula	MT	11	*Saranac Lake	NY	57	*Bend	OR	15
Missoula	MT	17	Saranac Lake	NY	61	*Brookings	OR	14
*Wolf Point	MT	17	†Springville	NY	67	*Burns	OR	18
*Albion	NE	18	Syracuse	NY	56	Coos Bay	OR	41
Albion	NE	21	Utica	NY	4	*Grants Pass	OR	18
†Albion	NE	24	*Utica	NY	59	Grants Pass	OR	30
*Beatrice	NE	23	*Andrews	NC	59	LaGrande	OR	16
*Falls City	NE	24	*Bryson City	NC	67	Medford	OR	26
Lincoln	NE	45	*Canton	NC	27	*North Bend	OR	17
Lincoln	NE	51	Cullowhee	NC	50	Pendleton	OR	11
McCook	NE	12	Forest City	NC	66	*Portland	OR	30
McCook	NE	16	*Franklin	NC	56	Portland	OR	40
*Omaha	NE	48	Greenville	NC	38	Roseburg	OR	36
Omaha	NE	54	*High Point	NC	32	*The Dalles	OR	17
Orchard	NE	16	High Point	NC	67	*Altoona	PA	57
†Elko	NV	10	†Jacksonville	NC	35	†Johnstown	PA	19
*Elko	NV	14	Laurel Hill	NC	59	*Johnstown	PA	28
Ely	NV	3	*†Lumberton	NC	31	Lebanon	PA	59
Ely	NV	6	Manteo	NC	4	†Scranton	PA	64
*Fallon	NV	25	Morganton	NC	23	State College	PA	29
Goldfield	NV	2	*Raleigh	NC	34	*State College	PA	55
*McGill	NV	13	Rockingham	NC	50	Williamsport	PA	20
†Reno	NV	11	*Rockingham	NC	53	Providence	RI	16
Tonopah	NV	9	Waynesville	NC	59	*Aiken	SC	44
*Tonopah	NV	17	Wilmington	NC	29	Columbia	SC	47
†Winnemucca	NV	7	Bismarck	ND	26	*Georgetown	SC	41
*Winnemucca	NV	15	*Devils Lake	ND	22	Greenwood	SC	48
*Yerington	NV	16	Grand Forks	ND	14	†Sumter	SC	63
*Berlin	NH	40	Grand Forks	ND	27	Allen	SD	22
†Concord	NH	21	*Jamestown	ND	23	Lowry	SD	56
*Hanover	NH	15	Minot	ND	24	Lowry	SD	62
Portsmouth	NH	17	*Williston	ND	15	Lowry	SD	68
*Atlantic City	NJ	18	Ashtabula	OH	15	Rapid City	SD	21
*Atlantic City	NJ	36	Athens	OH	63	*Seneca	SD	2
†Atlantic City	NJ	62	*Columbus	OH	56	Sioux Falls	SD	36
*New Brunswick	NJ	19	Defiance	OH	65	*Athens	TN	24
Newark	NJ	68	*Hillsboro	OH	24	†Crossville	TN	20
Vineland	NJ	59	Hillsboro	OH	55	*Crossville	TN	55
*†West Milford	NJ	66	*Lima	OH	57	*Fayetteville	TN	29
*Alamogordo	NM	18	*Mansfield	OH	47	*Jackson	TN	32
Albuquerque	NM	14	*Newark	OH	31	*Johnson City	TN	41
†Albuquerque	NM	50	†Portsmouth	OH	30	Knoxville	TN	26
*Carlsbad	NM	15	*Springfield	OH	66	†Lebanon	TN	66
Carlsbad	NM	25	*Steubenville	OH	62	Livingston	TN	60
*Clayton	NM	17	†Toledo	OH	40	McMinnville	TN	33
*Deming	NM	16	Xenia	OH	32	*Memphis	TN	14
*Farmington	NM	15	*Youngstown	OH	58	*Nashville	TN	42
†Gallup	NM	3	*Ada	OK	22	†Nashville	TN	58
*Gallup	NM	8	*Altus	OK	27	Tulahoma	TN	64
Gallup	NM	10	*Ardmore	OK	17	Union City	TN	41
*Lovington	NM	19	*Ardmore	OK	28	Abilene	TX	15
*Raton	NM	18	Duncan	OK	40	*Abilene	TX	26
Roswell	NM	21	*Elk City	OK	15	Alpine	TX	12
*Roswell	NM	33	Elk City	OK	31	Arlington	TX	68
*Santa Fe	NM	9	†Enid	OK	20	*Bay City	TX	43
Santa Fe	NM	19	*Enid	OK	26	Beaumont	TX	21
Silver City	NM	6	Grove	OK	45	*Big Spring	TX	14
*Silver City	NM	12	Guymon	OK	9	Blanco	TX	52
*Socorro	NM	15	*Guymon	OK	16	Boquillas	TX	8
*Tucumcari	NM	15	*Hugo	OK	15	Brady	TX	13
*Albany-Schenectady	NY	29	*Hugo	OK	48	Bryan	TX	28
*Amsterdam	NY	39	Lawton	OK	16	Bryan-College Station	TX	50
Arcade	NY	62	*Lawton	OK	36	*Childress	TX	21

Unused TV Allocations

CITY	STATE	CHANNEL	CITY	STATE	CHANNEL	CITY	STATE	CHANNEL
†Conroe	TX	55	*Richfield	UT	19	*Parkersburg	WV	57
Corpus Christi	TX	38	Salt Lake City	UT	20	*Weirton	WV	50
†Del Rio	TX	10	*Salt Lake City	UT	26	Weston	WV	5
*Del Rio	TX	24	†St. George	UT	12	Wheeling	WV	14
Farwell	TX	18	*St. George	UT	18	*Wheeling	WV	41
Fort Stockton	TX	5	Vernal	UT	6	*Williamson	WV	31
*Fort Worth	TX	31	*Vernal	UT	17	*Bloomington	WI	49
Fredericksburg	TX	2	†Burlington	VT	44	Crandon	WI	4
Greenville	TX	47	*Blacksburg	VA	43	Eagle River	WI	34
†Killeen	TX	62	Blacksburg	VA	65	Fond du Lac	WI	34
*Laredo	TX	39	*Bluefield	VA	63	†Fond du Lac	WI	68
Longview	TX	16	*Bristol	VA	28	Green Bay	WI	44
Longview	TX	54	Charlottesville	VA	64	*Highland	WI	51
†Lubbock	TX	16	*Courtland	VA	52	†Janesville	WI	57
Marfa	TX	3	Danville	VA	44	*Kieler	WI	46
*Marshall	TX	22	*Danville	VA	56	Manitowoc	WI	16
Marshall	TX	35	*Farmville	VA	31	Marshfield	WI	39
Midland	TX	18	Fredericksburg	VA	69	†Mayville	WI	52
Mineola	TX	64	*Front Royal	VA	42	Oshkosh	WI	22
*Nacogdoches	TX	32	*Lynchburg	VA	54	*Oshkosh	WI	50
Odessa	TX	30	*Norfolk-Portsmouth-			Rice Lake	WI	16
Palestine	TX	43	Newport News-Hampton	VA	55	Richland Center	WI	45
Paris	TX	36	*Onancock	VA	25	Sheboygan	WI	28
Paris	TX	42	Richmond	VA	63	Sturgeon Bay	WI	42
Presidio	TX	7	Roanoke	VA	60	Superior	WI	40
†Rio Grande City	TX	40	*West Point	VA	46	†Suring	WI	14
*San Angelo	TX	21	Anacortes	WA	64	Tomah	WI	43
Sherman	TX	20	†Bellevue	WA	51	Wausau	WI	33
*Sherman	TX	26	†Bellingham	WA	24	*Casper	WY	6
Snyder	TX	17	*Bellingham	WA	34	Casper	WY	9
Sonora	TX	11	Bellingham	WA	64	Casper	WY	13
Sulphur Springs	TX	18	†Everett	WA	16	*Cheyenne	WY	17
Texarkana	TX	17	Morton	WA	39	Cheyenne	WY	27
*Texarkana	TX	34	Olympia	WA	67	Jackson	WY	2
Tyler	TX	14	Pullman	WA	24	Jackson	WY	11
*Tyler	TX	38	Rochester	WA	26	*Laramie	WY	8
Tyler	TX	60	†Seattle	WA	45	Sheridan	WY	7
Uvalde	TX	26	*Seattle	WA	62	*Agana	GU	4
Victoria	TX	31	Spokane	WA	34	Agana	GU	10
*Wichita Falls	TX	24	*†Tacoma	WA	56	Tamuning	GU	20
Wolfforth	TX	22	*Vancouver	WA	14	†Ponce	PR	20
*Cedar City	UT	16	Walla Walla	WA	14	†San Juan	PR	24
Logan	UT	12	*Wenatchee	WA	18	†San Sebastian	PR	38
*Logan	UT	22	†Wenatchee	WA	27	Charlotte Amalie	VI	10
*Moab	UT	14	†Bluefield	WV	40	Charlotte Amalie	VI	17
*Monticello	UT	16	Charleston	WV	23	*Charlotte Amalie	VI	23
*Ogden	UT	18	†Charleston	WV	29	Charlotte Amalie	VI	43
Ogden	UT	24	*Charleston	WV	49	*Charlotte Amalie-		
Price	UT	3	Fairmont	WV	66	Christiansted	VI	3
*Price	UT	15	*Keyser	WV	30	Christiansted	VI	15
†Provo	UT	16	*Keyser	WV	48	*Christiansted	VI	21
Provo	UT	32	*Martinsburg	WV	44	*Christiansted	VI	27
Richfield	UT	8	Parkersburg	WV	39	Frederiksted	VI	66

Affiliations by Market

as of November 1, 1995

Market	Rank	Network (ABC, CBS, FOX, NBC)	Independent/ Other Networks	Public/Educational	Total
New York	1	4	11	7	22
Los Angeles	2	4	14	4	22
Chicago	3	4	9	3	16
Philadelphia	4	5	9	5	19
San Francisco-Oakland-San Jose	5	5	11	5	21
Boston	6	5	9	4	18
Washington, DC	7	5	5	6	16
Dallas-Fort Worth	8	4	11	2	17
Detroit	9	4	4	1	9
Atlanta	10	4	6	2	12
Houston	11	4	9	3	16
Seattle-Tacoma	12	4	4	3	11
Cleveland	13	5	8	2	15
Minneapolis-St. Paul	14	8	4	6	18
Tampa-St. Petersburg-Sarasota	15	5	7	2	14
Miami-Fort Lauderdale	16	4	8	2	14
Phoenix	17	5	7	1	13
Denver	18	9	6	4	19
Pittsburgh	19	4	2	4	10
St. Louis	20	4	3	1	8
Total First 20	96		147	67	
Sacramento-Stockton-Modesto	21	4	5	1	10
Orlando-Daytona Beach-Melbourne	22	4	6	3	13
Baltimore	23	4	2	2	8
Portland, OR	24	4	4	2	10
Indianapolis	25	4	6	4	14
Hartford & New Haven	26	4	3	3	10
San Diego	27	4	3	1	8
Charlotte	28	4	4	4	12
Cincinnati	29	4	1	4	9
Raleigh-Durham	30	5	3	2	10
Milwaukee	31	4	5	2	11
Kansas City	32	4	3	2	9
Nashville	33	4	4	2	10
Columbus, OH	34	4	2	1	7
Greenville-Spartanburg-Asheville-Anderson	35	5	3	4	12
Salt Lake City	36	4	3	3	10
San Antonio	37	4	4	2	10
Grand Rapids-Kalamazoo-Battle Creek	38	5	2	2	9
Buffalo	39	4	1	2	7
Norfolk-Portsmouth-Newport News	40	4	3	1	8
New Orleans	41	4	4	2	10
Memphis	42	4	3	2	9
Oklahoma City	43	4	3	3	10
Harrisburg-Lancaster-Lebanon-York	44	5	1	1	7
West Palm Beach-Fort Pierce	45	4	3	2	9
Providence-New Bedford	46	4	0	1	5
Greensboro-High Point-Winston Salem	47	5	3	1	9
Albuquerque-Santa Fe	48	11	5	2	18
Wilkes Barre-Scranton	49	6	0	1	7
Louisville	50	5	2	3	10
Total First 50	231		238	132	
Birmingham	51	4	3	2	9
Albany-Schenectady-Troy	52	5	1	2	8
Dayton	53	4	3	1	8
Richmond-Petersburg	54	4	1	2	7
Jacksonville-Brunswick	55	4	2	3	9

Market	Rank	Network (ABC, CBS, FOX, NBC)	Independent/ Other Networks	Public/Educational	Total
Fresno-Visalia	56	4	5	2	11
Charleston-Huntington	57	4	2	5	11
Little Rock-Pine Bluff	58	4	3	4	11
Tulsa	59	4	3	3	10
Flint-Saginaw-Bay City	60	4	1	4	9
Mobile-Pensacola	61	4	5	2	11
Knoxville	62	4	1	2	7
Wichita-Hutchinson	63	12	0	3	15
Austin	64	5	1	1	7
Toledo	65	4	0	2	6
Las Vegas	66	4	4	1	9
Roanoke-Lynchburg	67	5	2	1	8
Lexington	68	5	1	4	10
Syracuse	69	4	1	1	6
Honolulu	70	12	8	2	22
Green Bay-Appleton	71	4	1	1	6
Des Moines-Ames	72	4	0	2	6
Rochester, NY	73	4	1	1	6
Spokane	74	5	1	4	10
Omaha	75	4	1	3	8
Shreveport	76	4	1	1	6
Springfield, MO	77	4	0	1	5
Paducah-Cape Girardeau-Harrisburg- Mount Vernon	78	5	2	3	10
Portland-Auburn	79	4	1	2	7
Tucson	80	4	2	2	8
Champaign & Springfield-Decatur	81	7	1	3	11
Chattanooga	82	4	2	2	8
Madison	83	4	0	1	5
Fort Myers-Naples	84	4	2	1	7
South Bend-Elkhart	85	3	1	1	5
Huntsville-Decatur-Florence	86	5	1	2	8
Cedar Rapids-Waterloo-Dubuque	87	5	1	2	8
Davenport-Rock Island-Moline	88	4	1	2	7
Columbia, SC	89	4	0	2	6
Johnstown-Altoona	90	4	1	1	6
Jackson, MS	91	5	0	2	7
Burlington-Plattsburgh	92	4	0	6	10
Bristol, VA-Kingsport-Johnson City, TN	93	4	1	2	7
Evansville	94	4	1	3	8
Youngstown	95	4	0	1	5
Waco-Temple-Bryan	96	5	1	3	9
Colorado Springs-Pueblo	97	4	1	1	6
Baton Rouge	98	4	0	1	5
El Paso	99	4	6	3	13
Savannah	100	4	1	2	7
Total First 100		459	316	240	
Lincoln & Hastings-Kearney	101	12	1	4	17
Springfield-Holyoke	102	2	0	1	3
Fort Wayne	103	4	1	1	6
Greenville-New Bern-Washington	104	5	0	3	8
Sioux Falls-Mitchell	105	9	0	8	17
Lansing	106	4	0	1	5
Harlingen-Weslaco-Brownsville-McAllen	107	3	2	2	7
Charleston, SC	108	4	2	1	7
Peoria-Bloomington	109	4	0	1	5
Tyler-Longview	110	5	0	0	5
Augusta	111	4	0	2	6
Fargo-Valley City	112	8	0	3	11
Montgomery	113	4	1	3	8
Florence-Myrtle Beach	114	2	2	2	6
Santa Barbara-Santa Maria-San Luis Obispo	115	3	1	0	4
Tallahassee-Thomasville	116	4	1	1	6
Traverse City-Cadillac	117	8	0	2	10
Fort Smith	118	5	0	1	6

Tables

Market	Rank	Network (ABC, CBS, FOX, NBC)	Independent/ Other Networks	Public/Educational	Total
Eugene	119	7	2	2	11
Reno	120	4	1	1	6
Lafayette, LA	121	3	0	1	4
Monterey-Salinas	122	4	1	1	6
Macon	123	4	1	1	6
Yakima-Pasco-Richland-Kennewick	124	6	0	2	8
Columbus, GA	125	4	1	2	7
Amarillo	126	5	0	2	7
Boise	127	4	1	1	6
Corpus Christi	128	3	1	1	5
Columbus-Tupelo-West Point	129	4	0	2	6
Chico-Redding	130	4	1	1	6
Wausau-Rhineland	131	3	0	2	5
Bakersfield	132	3	1	0	4
Monroe-El Dorado	133	3	1	1	5
Duluth-Superior	134	4	0	1	5
La Crosse-Eau Claire	135	6	0	1	7
Rockford	136	4	0	0	4
Beaumont-Port Arthur	137	3	0	1	4
Wheeling-Steubenville	138	3	0	1	4
Wichita Falls & Lawton	139	4	0	0	4
Topeka	140	3	0	1	4
Sioux City	141	3	0	2	5
Terre Haute	142	3	0	2	5
Erie	143	4	0	1	5
Medford-Klamath Falls	144	6	1	2	9
Joplin-Pittsburg	145	3	0	1	4
Columbia-Jefferson City	146	3	1	0	4
Rochester-Mason City-Austin	147	3	1	2	6
Bluefield-Beckley-Oak Hill	148	2	1	1	4
Odessa-Midland	149	5	1	1	7
Lubbock	150	4	0	1	5
Binghamton	151	3	0	1	4
Albany, GA	152	2	1	2	5
Minot-Bismarck-Dickinson	153	10	0	4	14
Bangor	154	3	0	2	5
Wilmington	155	3	0	1	4
Anchorage	156	4	3	1	8
Biloxi-Gulfport	157	2	0	1	3
Quincy-Hannibal-Keokuk	158	2	1	2	5
Panama City	159	3	1	1	5
Sherman-Ada	160	5	0	0	5
Abilene-Sweetwater	161	3	0	0	3
Clarksburg-Weston	162	2	1	0	3
Salisbury	163	3	0	2	5
Palm Springs	164	2	0	0	2
Hattiesburg-Laurel	165	2	0	0	2
Utica	166	3	0	0	3
Gainesville	167	2	0	1	3
Idaho Falls-Pocatello	168	4	0	1	5
Elmira	169	2	1	0	3
Billings	170	6	0	0	6
Watertown	171	3	0	2	5
Dothan	172	3	0	0	3
Rapid City	173	9	0	2	11
Missoula	174	5	0	0	5
Marquette	175	3	1	1	5
Yuma-El Centro	176	3	2	0	5
Alexandria, LA	177	2	0	1	3
Greenwood-Greenville	178	2	0	1	3
Lake Charles	179	2	0	1	3
Jonesboro	180	1	0	1	2
Bowling Green	181	2	0	2	4
Meridian	182	4	0	1	5
Great Falls	183	3	0	0	3
Parkersburg	184	1	0	0	1
Jackson, TN	185	1	1	1	3

Market	Rank	Network (ABC, CBS, FOX, NBC)	Independent/ Other Networks	Public/Educational	Total
Mankato	186	1	0	0	1
Tuscaloosa	187	2	0	0	2
Eureka	188	4	1	1	6
Grand Junction-Montrose	189	5	0	0	5
St. Joseph	190	1	1	0	2
Butte-Bozeman	191	3	0	1	4
Casper-Riverton	192	7	0	1	8
Cheyenne-Scottsbluff-Sterling	193	7	0	0	7
San Angelo	194	3	0	0	3
Twin Falls	195	3	0	1	4
Lafayette, IN	196	1	0	0	1
Laredo	197	3	2	0	5
Charlottesville	198	1	0	1	2
Anniston	199	1	0	0	1
Ottumwa-Kirksville	200	2	0	0	2
Harrisonburg	201	2	0	1	3
Lima	202	1	1	0	2
Bend, OR	203	1	0	1	2
Zanesville	204	1	0	0	1
Fairbanks	205	5	1	1	7
Victoria	206	2	0	0	2
Presque Isle	207	3	0	1	4
Helena	208	1	0	0	1
Alpena	209	1	0	1	2
North Platte	210	1	0	1	2
Glendive	211	2	0	0	2
Grand Total		847	361	357	

Foreign Language Programming on U.S. Commercial TV Stations

KHRR, Tucson, AZ—Spanish 168 hours per week.

KOLD-TV, Tucson, AZ—Spanish 30 minutes per week.

KSWT, Yuma, AZ—Spanish 19 hours per week.

KDOC-TV, Anaheim, CA—Japanese 9 hours per week, German, Israeli, Spanish.

KVEA, Corona-Los Angeles, CA—Spanish 119 hours per week.

KECY-TV, El Centro, CA-Yuma, AZ—Spanish 30 minutes per week.

KMEX-TV, Los Angeles, CA—Spanish 140 hours per week.

KTLA, Los Angeles, CA—Spanish 20 hours per week.

KWHY-TV, Los Angeles, CA—Spanish 85 hours per week.

KCSO, Modesto-Sacramento-Stockton, CA—Spanish 86 hours per week.

KSMS-TV, Salinas-Monterey, CA—Spanish 140 hours per week.

KSGI, San Bernardino-Los Angeles, CA—Chinese 26.5 hours per week, Korean 18 hours per week, Japanese 15 hours per week, Persian 12.5 hours per week, Armenian 3.5 hours per week, Vietnamese 3.5 hours per week, others 7.5 hours per week.

KCNS, San Francisco, CA—Various languages 117 hours per week.

KTSF, San Francisco, CA—Chinese 25 hours per week, Italian 16 hours per week, Japanese 16 hours per week, Korean 8 hours per week, Filipino 7 hours per week, others 8 hours per week.

KNTV, San Jose, CA—Spanish 30 minutes per week.

KSTS, San Jose, CA—Spanish 100 hours per week.

KMSG-TV, Sanger-Fresno, CA—Spanish 100 hours per week, Farsi 1 hour per week, Cambodian 30 minutes per week.

KFTL, Stockton, CA—Chinese 18 hours per week, Spanish 2 hours per week.

KPST-TV, Vallejo, CA—Chinese 21 hours per week.

KKTV, Colorado Springs-Pueblo, CO—Spanish 30 minutes per week.

KUBD, Denver, CO—Spanish 63 hours per week.

WFSB, Hartford, CT—Spanish 30 minutes per week.

WVIT, New Britain-Hartford, CT—Spanish 1 hour per week.

WTGI-TV, Wilmington, DE—Spanish 63 hours per week, Polish 1.5 hours per week, Asian Indian 1 hour per week, Greek 30 minutes per week, Ukrainian 30 minutes per week.

WCLF, Clearwater, FL—Greek 1 hour per week, Spanish 1 hour per week, French 15 minutes per week.

WTGL-TV, Cocoa, FL—Spanish 2 hours per week.

WSCV, Fort Lauderdale, FL—Spanish 124 hours per week.

WLTW, Miami, FL—Spanish 168 hours per week.

WPTV, West Palm Beach, FL—Spanish 5 hours per week.

WAGA-TV, Atlanta, GA—Spanish 30 minutes per week.

WVEU, Atlanta, GA—Spanish 1 hour per week.

KHBC-TV, Hilo, HI—Japanese 6 hours per week.

KBFD, Honolulu, HI—Korean 76 hours per week, Chinese 8 hours per week, Filipino 1 hour per week.

KIKU, Honolulu, HI—Japanese 27 hours per week, Chinese 21.5 hours per week, Filipino 15 hours per week, Korean 7 hours per week, Spanish 3.5 hours per week, Vietnamese 2.5 hours per week.

WCFC-TV, Chicago, IL—Spanish 2.5 hours per week, Greek 30 minutes per week, Italian 30 minutes per week.

WFLD, Chicago, IL—Spanish 1 hour per week.

WGN-TV, Chicago, IL—Spanish 30 minutes per week.

WFHL, Decatur, IL—Portuguese 1 hour per week, Spanish 1 hour per week.

KADN, Lafayette, LA—French 1 hour per week.

KLFY-TV, Lafayette, LA—French 3.5 hours per week.

WBZ-TV, Boston, MA—Spanish 30 minutes per week.

WCVB-TV, Boston, MA—Spanish 30 minutes per week.

WLVI-TV, Cambridge-Boston, MA—Spanish 1 hour per week.

WHSH-TV, Marlborough, MA—Asian languages 1 hour per week.

WLUC-TV, Marquette, MI—Finnish 1 hour per week.

KYFC, Kansas City, MO—Spanish 1.5 hours per week.

KNLC, St. Louis, MO—Spanish 1 hour per week.

KLUZ-TV, Albuquerque, NM—Spanish 150 hours per week.

KNAT, Albuquerque, NM—Spanish 1.5 hours per week.

KOAT-TV, Albuquerque, NM—Spanish 30 minutes per week.

KOCT, Carlsbad, NM—Spanish 30 minutes per week.

KOBF, Farmington, NM—Navajo 30 minutes per week.

KRPV, Roswell, NM—Spanish 6 hours per week.

KCHF, Santa Fe, NM—Spanish 2 hours per week.

KOVT, Silver City, NM—Spanish 30 minutes per week.

WNJU, New York, NY-Newark, NJ—Spanish 78.5 hours per week, Japanese 6 hours per week, Greek 3.5 hours per week, Hindu 2.5 hours per week.

WXTV, New York, NY-Paterson, NJ—Spanish 60 hours per week.

WTVG, Toledo, OH—Spanish 30 minutes per week.

WFMZ-TV, Allentown, PA—Spanish 1 hour per week.

WPCB-TV, Greensburg-Pittsburgh, PA—Greek 1 hour per week, Italian 1 hour per week.

WJAR, Providence, RI—Portuguese 30 minutes per week, Spanish 30 minutes per week.

KIII, Corpus Christi, TX—Spanish 1.5 hours per week.

KORO, Corpus Christi, TX—Spanish 110 hours per week.

KDBC-TV, El Paso, TX—Spanish 30 minutes per week.

KINT-TV, El Paso, TX—Spanish 125 hours per week.

KVIA-TV, El Paso, TX—Spanish 2 hours per week.

KFWD, Fort Worth-Dallas, TX—Spanish 84 hours per week.

KTMD, Galveston-Houston, TX—Spanish 140 hours per week.

Foreign Language Programming

KUVN, Garland, TX—Spanish 132 hours per week.

KGBT-TV, Harlingen, TX—Spanish 1 hour per week.

KTRK-TV, Houston, TX—Spanish 1 hour per week.

KETK-TV, Jacksonville-Tyler-Longview, TX—Spanish 30 minutes per week.

KGNS-TV, Laredo, TX—Spanish 11.5 hours per week.

KLDO-TV, Laredo, TX—Spanish 133 hours per week.

KAMC, Lubbock, TX—Spanish 30 minutes per week.

KCBD-TV, Lubbock, TX—Spanish 30 minutes per week.

KMLM, Odessa, TX—Spanish 6 hours per week.

KPEJ, Odessa, TX—Spanish 2 hours per week.

KXLN-TV, Rosenberg-Houston, TX—Spanish 164 hours per week.

KIDY, San Angelo, TX—Spanish 1 hour per week.

KWEX-TV, San Antonio, TX—Spanish 148 hours per week.

KVCT, Victoria, TX—Spanish 1 hour per week.

KRGV-TV, Weslaco, TX—Spanish 1.75 hours per week.

WVVI, Manassas, VA—Korean 3 hours per week.

KTZZ-TV, Seattle, WA—Japanese 6 hours per week.

WPRV-TV, Fajardo, PR—Spanish 26 hours per week.

WAPA-TV, San Juan, PR—Spanish 133 hours per week.

WSVI, Christiansted, VI—Spanish 2-5 hours per week.

Foreign Language Programming on U.S. Public/Educational TV Stations

- KYUK-TV, Bethel, AK**—Eskimo 3 hours per week.
- KAET, Phoenix, AZ**—Japanese 1 hour per week, Spanish 1 hour per week.
- KUAT-TV, Tucson, AZ**—Spanish 30 minutes per week.
- KRCB, Cotati, CA**—Spanish 30 minutes per week.
- KLCS, Los Angeles, CA**—Spanish 6.5 hours per week, German 1 hour per week, French 30 minutes per week, Italian 30 minutes per week, Japanese 30 minutes per week.
- KNXT, Visalia, CA**—Portuguese 7.5 hours per week, Spanish 6 hours per week, Hmong 1 hour per week, Armenian 1 hour per week, Lao 30 minutes per week.
- KRMT, Denver, CO**—Spanish 4 hours per week.
- WBCC, Cocoa, FL**—Spanish 3 hours per week.
- WLRN-TV, Miami, FL**—Spanish 6 hours per week.
- WMFE-TV, Orlando, FL**—Spanish 60 hours per week.
- WFWA, Fort Wayne, IN**—European Journal 30 minutes per week, Spanish 30 minutes per week.
- KOOD, Hays-Russell-Great Bend-Salina, KS**—Spanish 3 hours per week.
- KLPA-TV, Alexandria, LA**—French 1.5 hours per week.
- WLPB-TV, Baton Rouge, LA**—French 1.5 hours per week.
- KLPB-TV, Lafayette, LA**—French 1.5 hours per week.
- KLTL-TV, Lake Charles, LA**—French 1.5 hours per week.
- WLAE-TV, New Orleans, LA**—German 30 minutes per week, Spanish 30 minutes per week.
- KLTS-TV, Shreveport, LA**—French 1.5 hours per week.
- WNJS, Camden, NJ**—Spanish 1 hour per week.
- WNJN, Montclair, NJ**—Spanish 1 hour per week.
- WNJB, New Brunswick, NJ**—Spanish 1 hour per week.
- WNJT, Trenton, NJ**—Spanish 1 hour per week.
- KRWG-TV, Las Cruces, NM**—Spanish 1 hour per week.
- WMHQ, Albany-Schenectady, NY**—French 1 hour per week, German 1 hour per week, Russian 1 hour per week, Spanish 1 hour per week.
- WNYC-TV, New York, NY**—Italian 17 hours per week, Japanese 15 hours per week, Korean 5 hours per week, Chinese 4 hours per week, Farsi 2 hours per week, Polish 1.5 hours per week, Ukranian 1 hour per week, Portuguese 30 minutes per week.
- WNYE-TV, New York, NY**—Greek 5.5 hours per week, Korean 5 hours per week, Chinese 4 hours per week, French 3.5 hours per week, Polish 3.5 hours per week, Albanian 1 hour per week, Haitian/Creole 1 hour per week, Bulgarian 30 minutes per week, Hungarian 30 minutes per week, Romanian 30 minutes per week, Turkish 30 minutes per week, Ukranian 30 minutes per week.
- WXXI-TV, Rochester, NY**—Spanish 1 hour per week.
- WMHT, Schenectady-Albany-Troy, NY**—French 1 hour per week.
- KRSC-TV, Claremore, OK**—Spanish 2 hours per week.
- WLVT-TV, Allentown-Bethlehem-Easton, PA**—Spanish 30 minutes per week.
- WCTE, Cookeville, TN**—German 30 minutes per week, Spanish 30 minutes per week.
- KEDT-TV, Corpus Christi, TX**—Spanish 1.5 hours per week.
- KDTN, Denton, TX**—Spanish 1 hour per week.
- KSCE, El Paso, TX**—Spanish 39.5 hours per week.
- KMBH, Harlingen, TX**—Spanish 1 hour per week.
- KBYU-TV, Provo, UT**—French 30 minutes per week, German 30 minutes per week, Spanish 30 minutes per week.
- WNVC, Fairfax, VA**—Chinese 8 hours per week, Farsi 7 hours per week, French 4 hours per week, Korean 3 hours per week, Japanese 2 hours per week, Pakistani 2 hours per week, Urdu 2 hours per week, Hindi 1 hour per week.
- WMVS, Milwaukee, WI**—Spanish 5 hours per week.
- WMVT, Milwaukee, WI**—Spanish 5 hours per week.
- WNPB-TV, Morgantown, WV**—French 30 minutes per week, Spanish 30 minutes per week.
- KGTF, Agana, GU**—Filipino 1 hour per week.
- WMTJ, Fajardo, PR**—Spanish 117 hours per week, English 51 hours per week, French 1 hour per week.
- WQTO, Ponce, PR**—Spanish 29 hours per week, English 12.5 hours per week.

Television Households by States and Counties

A. C. Nielsen Data as of September 1994.
Household Estimates compiled by Market Statistics Inc.
Figures updated from 1990 U.S. Census.

Reprinted with permission of copyright holder, A. C. Nielsen Co.

State and County	Total Households	TV Households Number	%
ALABAMA			
AUTAUGA	13,890	14,100	99
BALDWIN	45,890	46,600	98
BARBOUR	9,200	9,400	98
BIBB	6,190	6,300	98
BLOUNT	15,320	15,600	98
BULLOCK	3,830	4,000	96
BUTLER	7,800	8,000	98
CALHOUN	42,800	43,300	99
CHAMBERS	14,030	14,200	99
CHEROKEE	7,770	8,000	97
CHILTON	12,990	13,200	98
CHOCTAW	5,700	5,900	97
CLARKE	9,660	9,900	98
CLAY	5,030	5,200	97
CLEBURNE	4,780	4,900	98
COFFEE	16,010	16,300	98
COLBERT	20,380	20,700	98
CONECUH	5,130	5,300	97
COOSA	4,200	4,300	98
COVINGTON	14,380	14,700	98
CRENSHAW	5,110	5,200	98
CULLMAN	27,690	27,900	99
DALE	18,100	18,400	98
DALLAS	16,730	17,100	98
DE KALB	22,120	22,600	98
ELMORE	19,280	19,600	98
ESCAMBIA	12,780	13,000	98
ETOWAH	38,910	39,400	99
FAYETTE	7,000	7,100	99
FRANKLIN	11,530	11,700	99
GENEVA	9,670	9,800	99
GREENE	3,390	3,600	94
HALE	5,540	5,800	96
HENRY	6,000	6,100	98
HOUSTON	31,700	32,100	99
JACKSON	18,520	18,900	98
JEFFERSON	251,790	254,900	99
LAMAR	5,870	6,000	98
LAUDERDALE	32,410	32,900	99
LAWRENCE	11,460	11,700	98
LEE	34,500	35,500	97
LIMESTONE	21,500	21,700	99
LOWNDES	3,960	4,100	97
MACON	8,130	8,300	98
MADISON	100,710	101,500	99
MARENGO	8,100	8,400	96
MARION	11,590	11,800	98
MARSHALL	30,940	31,400	99
MOBILE	143,860	145,800	99
MONROE	8,570	8,800	97
MONTGOMERY	80,880	81,900	99
MORGAN	40,560	41,000	99
PERRY	4,180	4,400	95
PICKENS	7,660	7,800	98
PIKE	10,860	11,100	98
RANDOLPH	7,780	7,900	98
RUSSELL	19,940	20,400	98
SAINT CLAIR	20,190	20,600	98
SHELBY	45,530	46,000	99
SUMTER	5,640	5,800	97
TALLADEGA	26,450	26,900	98
TALLAPOOSA	14,800	15,100	98
TUSCALOOSA	57,800	58,900	98
WALKER	26,010	26,400	99
WASHINGTON	5,750	5,900	97

State and County	Total Households	TV Households Number	%
WILCOX	4,310	4,500	96
WINSTON	9,190	9,300	99
TOTALS	1,579,970	1,604,900	98
ALASKA			
ANCHORAGE	92,500	95,000	97
FAIRBANKS	30,970	32,300	96
KENAI PENINSULA	14,940	16,500	91
MATANUSKA-SUSTINA	15,970	17,500	91
TOTALS	154,380	161,300	96
ARIZONA			
APACHE-NORTH	11,310	13,600	83
APACHE-SOUTH	3,240	3,900	83
COCHISE	38,210	39,900	96
COCONINO	32,440	35,000	93
GILA	17,480	18,100	97
GRAHAM	8,300	8,700	95
GREENLEE	3,110	3,200	97
LA PAZ	5,820	6,000	97
MARICOPA	924,670	939,900	98
MOHAVE	47,600	48,900	97
NAVAJO	22,570	25,200	90
PIMA	295,120	301,700	98
PINAL	43,970	45,000	98
SANTA CRUZ	10,330	10,700	97
YAVAPAI	54,700	56,900	96
YUMA	43,280	44,600	97
TOTALS	1,562,150	1,601,300	98
ARKANSAS			
ARKANSAS	8,030	8,200	98
ASHLEY	8,850	9,000	98
BAXTER	15,520	15,900	98
BENTON	45,860	46,800	98
BOONE	12,180	12,500	97
BRADLEY	4,310	4,400	98
CALHOUN	2,120	2,200	96
CARROLL	8,800	9,100	97
CHICOT	5,030	5,200	97
CLARK	8,160	8,300	98
CLAY	7,230	7,400	98
CLEBURNE	8,710	9,000	97
CLEVELAND	2,780	2,900	96
COLUMBIA	9,470	9,700	98
CONWAY	7,500	7,600	99
CRAIGHEAD	28,180	28,700	98
CRAWFORD	16,970	17,300	98
CRITTENDEN	16,660	17,000	98
CROSS	6,450	6,600	98
DALLAS	3,570	3,600	99
DESHA	5,310	5,500	97
DREW	6,340	6,500	98
FAULKNER	25,540	25,900	99
FRANKLIN	5,890	6,000	98
FULTON	4,110	4,300	96
GARLAND	33,900	34,900	97

(continued on next page)

TV Households

State and County	Total Households	TV Households Number	%
ARKANSAS—(Continued)			
GRANT	5,560	5,700	98
GREENE	13,540	13,700	99
HEMPSTEAD	8,310	8,500	98
HOT SPRING	10,790	11,000	98
HOWARD	4,840	5,000	97
INDEPENDENCE	12,240	12,500	98
IZARD	5,060	5,200	97
JACKSON	7,260	7,400	98
JEFFERSON	28,600	29,100	98
JOHNSON	7,970	8,200	97
LAFAYETTE	3,510	3,600	98
LAWRENCE	6,580	6,800	97
LEE	4,240	4,400	96
LINCOLN	3,830	3,900	98
LITTLE RIVER	4,890	5,000	98
LOGAN	7,540	7,700	98
LONOKE	16,000	16,300	98
MADISON	4,990	5,200	96
MARION	5,470	5,600	98
MILLER	14,270	14,700	97
MISSISSIPPI	17,700	18,000	98
MONROE	3,930	4,100	96
MONTGOMERY	3,340	3,400	98
NEVADA	3,810	3,900	98
NEWTON	2,660	2,800	95
OUACHITA	10,660	10,900	98
PERRY	3,330	3,400	98
PHILLIPS	9,670	10,000	97
PIKE	3,630	3,800	96
POINSETT	9,010	9,200	98
POLK	6,990	7,600	92
POPE	18,830	19,200	98
PRAIRIE	3,540	3,600	98
PULASKI	136,530	138,100	99
RANDOLPH	6,530	6,700	97
ST. FRANCIS	9,650	9,900	97
SALINE	26,560	26,800	99
SCOTT	4,020	4,100	98
SEARCY	2,950	3,100	95
SEBASTIAN	40,710	41,300	99
SEVIER	5,290	5,400	98
SHARP	6,650	6,900	96
STONE	4,160	4,300	97
UNION	17,480	17,700	99
VAN BUREN	5,910	6,000	99
WASHINGTON	50,180	51,400	98
WHITE	22,030	22,300	99
WOODRUFF	3,600	3,700	97
YELL	7,260	7,400	98
TOTALS	929,570	949,000	98

CALIFORNIA

ALAMEDA	479,490	493,300	97
ALPINE	350	400	88
AMADOR	11,120	11,400	98
BUTTE	76,650	78,900	97
CALAVERAS	15,250	15,800	97
COLUSA	5,880	6,000	98
CONTRA COSTA	319,610	325,100	98
DEL NORTE	8,610	9,000	96
EL DORADO EAST	11,970	12,600	95
EL DORADO WEST	42,270	43,300	98
FRESNO	244,460	249,300	98
GLENN	9,330	9,500	98
HUMBOLDT	46,220	49,000	94
IMPERIAL	39,390	40,700	97
INYO	7,020	7,800	90
KERN EAST	26,940	28,100	96
KERN WEST	171,520	175,200	98
KINGS	31,100	31,700	98
LAKE	23,330	23,900	98
LASSEN	9,060	9,500	95
LOS ANGELES	2,943,020	3,008,300	98
MADERA	33,050	33,900	97
MARIN	95,600	99,400	96
MARIPOSA	6,100	6,600	92
MENDOCINO	29,900	32,200	93
MERCED	59,800	61,400	97

State and County	Total Households	TV Households Number	%
MODOC	3,630	3,800	96
MONO	3,920	4,500	87
MONTEREY	107,030	109,900	97
NAPA	42,590	43,800	97
NEVADA	33,510	34,800	96
ORANGE	855,000	868,900	98
PLACER	76,250	77,400	99
PLUMAS	8,450	8,800	96
RIVERSIDE CITY	100,980	103,200	98
RIVERSIDE EAST	5,630	5,800	97
RIVERSIDE WEST	355,960	363,300	98
SACRAMENTO	415,690	424,000	98
SAN BENITO	12,650	13,000	97
SAN BERNARDNO	507,620	517,500	98
SAN DIEGO	909,420	931,500	98
SAN FRANCISCO	290,260	306,800	95
SAN JOAQUIN	166,410	169,600	98
SAN LUIS OBISPO	81,960	84,900	97
SAN MATEO	247,980	252,400	98
SANTA BARBARA			
NORTH	61,050	62,500	98
SOUTH	67,690	71,100	95
SANTA CLARA	522,980	533,600	98
SANTA CRUZ	80,340	85,200	94
SHASTA	61,850	63,600	97
SIERRA	1,210	1,300	93
SISKIYOU	17,520	18,200	96
SOLANO EAST	71,400	72,700	98
SOLANO WEST	50,230	51,200	98
SONOMA	155,240	161,200	96
STANISLAUS	134,270	137,400	98
SUTTER	26,610	27,000	99
TEHAMA	20,630	21,000	98
TRINITY	5,150	5,500	94
TULARE	107,110	109,300	98
TUOLUMNE	19,210	19,600	98
VENTURA	221,990	226,200	98
YOLO	52,260	53,700	97
YUBA	21,020	21,700	97
TOTALS	10,669,740	10,928,200	98

COLORADO

ADAMS	109,690	110,700	99
ALAMOSA	4,920	5,100	96
ARAPAHOE	182,570	184,100	99
ARCHULETA	2,490	2,700	92
BACA	1,650	1,700	97
BENT	1,880	1,900	99
BOULDER	100,010	103,500	97
CHAFFEE	5,320	5,500	97
CHEYENNE	870	900	97
CLEAR CREEK	3,500	3,600	97
CONEJOS	2,740	2,800	98
COSTILLA	1,230	1,300	95
CROWLEY	1,090	1,100	99
CUSTER	890	1,000	89
DELTA	9,980	10,300	97
DENVER	224,150	230,300	97
DOLORES	660	700	94
DOUGLAS	33,530	34,000	99
EAGLE	10,760	11,200	96
ELBERT	5,040	5,100	99
EL PASO	174,950	177,700	98
FREMONT	13,260	13,700	97
GARFIELD	13,260	13,800	96
GILPIN	1,380	1,400	99
GRAND	3,600	3,700	97
GUNNISON	4,150	4,600	90
HINSDALE	200	200	100
HUERFANO	2,660	2,700	99
JACKSON	590	600	98
JEFFERSON	188,150	190,400	99
KIOWA	680	700	97
KIT CARSON	2,860	2,900	99
LAKE	2,530	2,600	97
LA PLATA	14,220	14,600	97
LARIMER	82,830	84,800	98
LAS ANIMAS	5,600	5,800	97
LINCOLN	1,750	1,800	97

State and County	Total Households	TV Households Number	%	State and County	Total Households	TV Households Number	%
CLEARWATER	3,480	3,600	97	LAWRENCE	6,160	6,300	98
CUSTER	1,330	1,400	95	LEE	12,700	12,900	98
ELMORE	7,750	8,000	97	LIVINGSTON	13,860	14,100	98
FRANKLIN	3,130	3,200	98	LOGAN	10,300	10,400	99
FREMONT	3,510	3,600	98	McDONOUGH	13,060	13,300	98
GEM	5,070	5,200	98	McHENRY	77,060	77,900	99
GOODING	5,100	5,200	98	McLEAN	50,520	51,300	98
IDAHO	5,390	5,700	95	MACON	44,930	45,500	99
JEFFERSON	5,560	5,700	98	MACOUPIN	18,650	18,800	99
JEROME	6,080	6,200	98	MADISON	96,000	97,200	99
KOOTENAI	35,430	36,300	98	MARION	16,190	16,400	99
LATAH	12,010	13,000	92	MARSHALL	4,820	4,900	98
LEMHI	3,020	3,200	94	MASON	6,420	6,500	99
LEWIS	1,650	1,700	97	MASSAC	6,190	6,300	98
LINCOLN	1,270	1,300	98	MENARD	4,560	4,600	99
MADISON	5,410	5,600	97	MERCER	6,660	6,700	99
MINIDOKA	6,850	7,000	98	MONROE	8,900	9,000	99
NEZ PERCE	14,840	15,200	98	MONTGOMERY	11,260	11,400	99
ONEIDA	1,180	1,200	98	MORGAN	13,240	13,400	99
OWYHEE	2,920	3,000	97	MOULTRIE	5,130	5,200	99
PAYETTE	7,330	7,500	98	OGLE	18,190	18,400	99
POWER	2,730	2,800	98	PEORIA	70,010	71,000	99
SHOSHONE	5,670	5,800	98	PERRY	8,020	8,200	98
TETON	1,470	1,500	98	PIATT	6,050	6,100	99
TWIN FALLS	21,640	22,300	97	PIKE	6,610	6,700	99
VALLEY	3,030	3,200	95	POPE	1,650	1,700	97
WASHINGTON	3,560	3,700	96	PULASKI	2,850	2,900	98
TOTALS	414,960	426,200	98	PUTNAM	2,270	2,300	99
ILLINOIS				RANDOLPH	11,640	11,800	99
ADAMS	26,300	26,600	99	RICHLAND	6,450	6,600	98
ALEXANDER	4,020	4,100	98	ROCK ISLAND	60,090	60,700	99
BOND	5,700	5,800	98	ST. CLAIR	94,710	96,500	98
BOONE	12,690	12,900	98	SALINE	10,930	11,100	98
BROWN	1,580	1,600	99	SANGAMON	74,310	75,400	99
BUREAU	13,750	13,900	99	SCHUYLER	2,950	3,000	98
CALHOUN	1,980	2,000	99	SCOTT	2,180	2,200	99
CARROLL	6,680	6,800	98	SHELBY	8,500	8,600	99
CASS	5,140	5,200	99	STARK	2,580	2,600	99
CHAMPAIGN	59,510	60,800	98	STEPHENSON	19,480	19,600	99
CHRISTIAN	13,330	13,500	99	TAZEWELL	48,260	48,900	99
CLARK	6,640	6,700	99	UNION	7,090	7,200	98
CLAY	5,510	5,600	98	VERMILION	33,120	33,500	99
CLINTON	11,730	11,800	99	WABASH	4,830	4,900	99
COLES	18,920	19,200	99	WARREN	7,230	7,300	99
COOK	1,843,880	1,875,000	98	WASHINGTON	5,920	6,000	99
CRAWFORD	7,630	7,700	99	WAYNE	7,000	7,100	99
CUMBERLAND	3,890	4,000	97	WHITE	6,320	6,400	99
DE KALB	28,010	28,300	99	WHITESIDE	22,640	22,800	99
DE WITT	6,530	6,600	99	WILL	133,560	134,800	99
DOUGLAS	7,230	7,300	99	WILLIAMSON	23,370	23,800	98
DU PAGE	306,340	308,900	99	WINNEBAGO	100,820	102,000	99
EDGAR	7,900	8,000	99	WOODFORD	11,490	12,000	96
EDWARDS	2,990	3,000	100	TOTALS	4,268,780	4,330,400	98
EFFINGHAM	11,810	12,000	98	INDIANA			
FAYETTE	7,650	7,800	98	ADAMS	10,830	11,100	98
FORD	5,450	5,500	99	ALLEN	116,200	117,400	99
FRANKLIN	16,460	16,700	99	BARTHOLOMEW	25,520	25,900	99
FULTON	14,400	14,600	99	BENTON	3,460	3,500	99
GALLATIN	2,770	2,800	99	BLACKFORD	5,210	5,300	98
GREENE	5,850	6,000	98	BOONE	15,190	15,400	99
GRUNDY	12,890	13,100	98	BROWN	5,600	5,700	98
HAMILTON	3,420	3,500	98	CARROLL	7,200	7,500	96
HANCOCK	8,290	8,400	99	CASS	14,520	14,700	99
HARDIN	2,060	2,100	98	CLARK	34,380	35,000	98
HENDERSON	3,300	3,300	100	CLAY	9,710	9,900	98
HENRY	19,800	19,900	99	CLINTON	11,960	12,200	98
IROQUOIS	11,850	12,000	99	CRAWFORD	3,620	3,900	93
JACKSON	23,170	23,700	98	DAVISS	9,720	10,400	93
JASPER	3,960	4,000	99	DEARBORN	15,650	15,900	98
JEFFERSON	14,490	14,700	99	DECATUR	8,680	8,900	98
JERSEY	7,540	7,600	99	DE KALB	13,640	13,800	99
JO DAVIESS	8,240	8,400	98	DELAWARE	44,450	45,200	98
JOHNSON	3,730	3,800	98	DUBOIS	13,850	14,000	99
KANE	118,210	120,000	99	ELKHART	59,480	60,900	98
KANKAKEE	36,520	36,900	99	FAYETTE	10,090	10,400	97
KENDALL	15,560	15,600	100	FLOYD	26,300	26,600	99
KNOX	21,180	21,500	99	FOUNTAIN	6,780	6,900	98
LAKE	192,020	193,900	99	FRANKLIN	6,880	7,000	98
LA SALLE	42,550	43,100	99				

(continued on next page)

TV Households

State and County	Total Households	TV Households Number	%	State and County	Total Households	TV Households Number	%
INDIANA—(Continued)							
FULTON	7,760	7,800	99	BOONE	9,760	9,800	100
GIBSON	12,440	12,600	99	BREMER	8,440	8,500	99
GRANT	26,750	27,300	98	BUCHANAN	7,550	7,700	98
GREENE	12,730	12,900	99	BUENA VISTA	7,450	7,500	99
HAMILTON	51,090	51,500	99	BUTLER	6,020	6,100	99
HANCOCK	17,770	18,000	99	CALHOUN	4,690	4,700	100
HARRISON	11,440	11,600	99	CARROLL	7,930	8,000	99
HENDRICKS	29,840	30,100	99	CASS	6,340	6,400	99
HENRY	18,900	19,100	99	CEDAR	6,670	6,700	100
HOWARD	32,500	33,000	98	CERRO GORDO	18,950	19,100	99
HUNTINGTON	13,540	13,600	100	CHEROKEE	5,370	5,400	99
JACKSON	14,720	15,000	98	CHICKASAW	5,030	5,100	99
JASPER	9,570	9,700	99	CLARKE	3,140	3,200	98
JAY	8,140	8,300	98	CLAY	7,150	7,200	99
JEFFERSON	11,160	11,300	99	CLAYTON	7,020	7,200	98
JENNINGS	9,260	9,300	100	CLINTON	19,650	19,800	99
JOHNSON	36,570	36,900	99	CRAWFORD	6,340	6,400	99
KNOX	15,200	15,400	99	DALLAS	12,260	12,400	99
KOSCIUSKO	24,540	25,000	98	DAVIS	3,230	3,300	98
LAGRANGE	9,510	10,100	94	DECATUR	3,000	3,100	97
LAKE	172,000	174,300	99	DELAWARE	6,540	6,600	99
LA PORTE	39,420	39,700	99	DES MOINES	16,910	17,100	99
LAWRENCE	16,740	17,100	98	DICKINSON	6,660	6,700	99
MADISON	50,470	51,100	99	DUBUQUE	31,530	31,900	99
MARION	328,940	332,800	99	EMMET	4,240	4,300	99
MARSHALL	15,930	16,200	98	FAYETTE	8,300	8,400	99
MARTIN	3,640	3,800	96	FLOYD	6,650	6,700	99
MIAMI	11,990	12,200	98	FRANKLIN	4,450	4,500	99
MONROE	40,790	42,000	97	FREMONT	3,160	3,200	99
MONTGOMERY	14,000	14,100	99	GREENE	4,170	4,200	99
MORGAN	21,760	22,100	98	GRUNDY	4,740	4,800	99
NEWTON	5,140	5,200	99	GUTHRIE	4,650	4,700	99
NOBLE	14,350	14,500	99	HAMILTON	6,360	6,400	99
OHIO	1,910	2,000	96	HANCOCK	4,630	4,700	99
ORANGE	7,130	7,200	99	HARDIN	7,430	7,500	99
OWEN	7,230	7,400	98	HARRISON	5,660	5,700	99
PARKE	5,920	6,000	99	HENRY	6,930	7,100	98
PERRY	6,740	6,800	99	HOWARD	3,940	4,000	99
PIKE	4,840	5,000	97	HUMBOLDT	4,250	4,300	99
PORTER	49,310	49,700	99	IDA	3,180	3,200	99
POSEY	9,690	9,800	99	IOWA	5,940	6,000	99
PULASKI	4,850	4,900	99	JACKSON	7,720	7,800	99
PUTNAM	11,390	11,600	98	JASPER	13,770	13,900	99
RANDOLPH	10,400	10,500	99	JEFFERSON	6,550	6,900	95
RIPLEY	9,550	9,700	98	JOHNSON	37,010	38,000	97
RUSH	6,710	6,800	99	JONES	7,050	7,100	99
ST. JOSEPH	96,580	97,500	99	KEOKUK	4,430	4,500	98
SCOTT	8,090	8,300	97	KOSSUTH	6,960	7,100	98
SHELBY	15,470	15,700	99	LEE	14,950	15,200	98
SPENCER	7,350	7,500	98	LINN	68,950	69,800	99
STARKE	7,860	8,000	98	LOUISA	4,240	4,300	99
STEUBEN	11,000	11,200	98	LUCAS	3,530	3,600	98
SULLIVAN	7,440	7,500	99	LYON	4,110	4,300	96
SWITZERLAND	2,960	3,000	99	MADISON	4,930	5,000	99
TIPPECANOE	47,010	48,200	98	MAHASKA	8,340	8,500	98
TIPTON	5,940	6,000	99	MARION	11,280	11,500	98
UNION	2,570	2,600	99	MARSHALL	14,960	15,100	99
VANDEBURGH	68,140	68,700	99	MILLS	4,760	4,800	99
VERMILLION	6,500	6,600	98	MITCHELL	4,260	4,300	99
VIGO	39,630	40,200	99	MONONA	4,080	4,100	100
WABASH	12,250	12,500	98	MONROE	3,120	3,200	98
WARREN	2,970	3,000	99	MONTGOMERY	4,940	5,000	99
WARRICK	17,590	17,800	99	MUSCATINE	15,360	15,500	99
WASHINGTON	9,420	9,600	98	OBRIEN	5,960	6,000	99
WAYNE	27,480	27,900	98	OSCEOLA	2,750	2,800	98
WELLS	9,570	9,800	98	PAGE	6,500	6,600	98
WHITE	9,290	9,400	99	PALO ALTO	4,070	4,100	99
WHITLEY	10,710	10,800	99	PLYMOUTH	8,940	9,000	99
				POCAHONTAS	3,780	3,800	99
TOTALS	2,149,010	2,180,300	98	POLK	136,760	138,500	99
				POTTAWATTAMIE	31,070	31,500	99
IOWA							
ADAIR	3,390	3,400	100	POWESHIEK	7,080	7,200	98
ADAMS	1,980	2,000	99	RINGGOLD	2,160	2,200	98
ALLAMAKEE	5,100	5,200	98	SAC	4,950	5,000	99
APPANOOSE	5,530	5,600	99	SCOTT	59,020	59,800	99
AUDUBON	2,870	2,900	99	SHELBY	4,930	5,000	99
BENTON	9,330	9,400	99	SIoux	10,150	10,500	97
BLACK HAWK	46,420	46,900	99	STORY	26,300	26,700	99
				TAMA	7,010	7,100	99
				TAYLOR	2,960	3,000	99
				UNION	5,030	5,100	99
				VAN BUREN	2,970	3,000	99
				WAPELLO	14,430	14,600	99
				WARREN	13,750	13,800	100

TV Households

State and County	Total Households	TV Households Number	%	State and County	Total Households	TV Households Number	%
WASHINGTON	7,330	7,700	95	OSAGE	6,340	6,400	99
WAYNE	2,840	2,900	98	OSBORNE	1,960	2,000	98
WEBSTER	15,460	15,600	99	OTTAWA	2,280	2,300	99
WINNEBAGO	4,680	4,700	100	PAWNEE	2,980	3,000	99
WINNESHIEK	7,020	7,100	99	PHILLIPS	2,620	2,700	97
WOODBURY	38,120	38,500	99	POTTAWATOMIE	6,370	6,500	98
WORTH	3,270	3,300	99	PRATT	3,930	4,000	98
WRIGHT	5,820	5,900	99	RAWLINS	1,380	1,400	99
TOTALS	1,081,340	1,095,500	98	RENO	24,090	24,500	98
KANSAS				REPUBLIC	2,660	2,700	99
ALLEN	5,640	5,700	99	RICE	3,970	4,000	99
ANDERSON	2,950	3,100	95	RILEY	21,110	21,700	97
ATCHISON	6,010	6,100	99	ROOKS	2,380	2,400	99
BARBER	2,180	2,200	99	RUSH	1,480	1,500	99
BARTON	11,180	11,300	99	RUSSELL	3,370	3,400	99
BOURBON	5,780	5,900	98	SALINE	20,910	21,200	99
BROWN	4,270	4,400	97	SCOTT	1,970	2,000	99
BUTLER	20,430	20,700	99	SEDGWICK	160,690	163,200	98
CHASE	1,180	1,200	98	SEWARD	6,710	6,800	99
CHAUTAUQUA	1,850	1,900	97	SHAWNEE	65,330	66,000	99
CHEROKEE	8,680	8,800	99	SHERIDAN	1,140	1,200	95
CHEYENNE	1,480	1,500	99	SHERMAN	2,860	2,900	99
CLARK	990	1,000	99	SMITH	1,970	2,000	99
CLAY	3,660	3,700	99	STAFFORD	2,280	2,300	99
CLOUD	4,120	4,200	98	STANTON	790	800	99
COFFEY	3,410	3,500	97	STEVENS	1,860	1,900	98
COMANCHE	890	900	99	SUMNER	9,700	9,800	99
COWLEY	13,920	14,200	98	THOMAS	3,160	3,200	99
CRAWFORD	14,990	15,200	99	TREGO	1,460	1,500	97
DECATUR	1,480	1,500	99	WABAUNSEE	2,660	2,700	99
DICKINSON	8,080	8,200	99	WALLACE	680	700	97
DONIPHAN	2,690	2,700	100	WASHINGTON	2,760	2,800	99
DOUGLAS	32,430	33,300	97	WICHITA	1,040	1,100	95
EDWARDS	1,580	1,600	99	WILSON	4,240	4,400	96
ELK	1,450	1,500	97	WOODSON	1,660	1,700	98
ELLIS	10,110	10,200	99	WYANDOTTE	56,940	57,700	99
ELLSWORTH	2,370	2,400	99	TOTALS	971,140	986,800	98
FINNEY	11,020	11,200	98	KENTUCKY			
FORD	10,330	10,500	98	ADAIR	6,060	6,300	96
FRANKLIN	8,780	8,900	99	ALLEN	6,140	6,300	97
GEARY	10,510	10,800	97	ANDERSON	6,410	6,500	99
GOVE	1,210	1,300	93	BALLARD	3,140	3,200	98
GRAHAM	1,370	1,400	98	BARREN	13,480	13,700	98
GRANT	2,520	2,600	97	BATH	3,730	3,800	98
GRAY	1,830	1,900	96	BELL	10,740	11,200	96
GREELEY	680	700	97	BOONE	24,470	24,800	99
GREENWOOD	3,220	3,300	98	BOURBON	7,210	7,300	99
HAMILTON	850	900	94	BOYD	19,300	19,500	99
HARPER	2,860	2,900	99	BOYLE	9,630	9,800	98
HARVEY	11,760	12,100	97	BRACKEN	2,970	3,000	99
HASKELL	1,370	1,400	98	BREATHITT	5,090	5,600	91
HODGEMAN	780	800	98	BRECKINRIDGE	6,270	6,400	98
JACKSON	4,430	4,500	98	BULLITT	18,910	19,200	98
JEFFERSON	6,240	6,300	99	BUTLER	4,140	4,200	99
JEWELL	1,570	1,600	98	CALDWELL	5,390	5,500	98
JOHNSON	156,250	157,400	99	CALLOWAY	12,610	12,800	99
KEARNY	1,380	1,400	99	CAMPBELL	32,080	32,400	99
KINGMAN	3,160	3,200	99	CARLISLE	2,180	2,200	99
KIOWA	1,460	1,500	97	CARROLL	3,470	3,500	99
LABETTE	8,770	8,900	99	CARTER	9,160	9,300	98
LANE	990	1,000	99	CASEY	5,230	5,500	95
LEAVENWORTH	21,550	21,800	99	CHRISTIAN	20,430	20,700	99
LINCOLN	1,570	1,600	98	CLARK	11,270	11,400	99
LINN	3,080	3,200	96	CLAY	7,260	7,700	94
LOGAN	1,280	1,300	98	CLINTON	3,540	3,700	96
LYON	12,890	13,200	98	CRITTENDEN	3,670	3,700	99
McPHERSON	10,130	10,800	94	CUMBERLAND	2,590	2,700	96
MARION	4,940	5,200	95	DAVISS	34,580	34,900	99
MARSHALL	4,310	4,400	98	EDMONSON	3,780	3,900	97
MEADE	1,690	1,700	99	ELLIOTT	2,120	2,200	96
MIAMI	9,110	9,200	99	ESTILL	5,460	5,700	96
MITCHELL	2,750	2,800	98	FAYETTE	95,060	96,500	99
MONTGOMERY	14,830	15,300	97	FLEMING	4,590	4,700	98
MORRIS	2,470	2,500	99	FLOYD	15,730	16,100	98
MORTON	1,250	1,300	96	FRANKLIN	18,120	18,300	99
NEMAHA	3,930	4,100	96	FULTON	2,860	2,900	99
NEOSHO	6,620	6,700	99	GALLATIN	2,140	2,200	97
NESS	1,680	1,700	99	GARRARD	4,940	5,000	99
NORTON	2,190	2,200	100	(continued on next page)			

TV Households

State and County	Total Households	TV Households Number	%	State and County	Total Households	TV Households Number	%
KENTUCKY—(Continued)				LOUISIANA			
GRANT	6,490	6,600	98	ACADIA	19,600	19,900	98
GRAVES	14,070	14,300	98	ALLEN	7,130	7,400	96
GRAYSON	8,580	8,800	98	ASCENSION	21,820	22,100	99
GREEN	4,010	4,100	98	ASSUMPTION	7,340	7,400	99
GREENUP	13,340	13,500	99	AVOUELLES	13,400	13,700	98
HANCOCK	2,850	2,900	98	BEAUREGARD	10,500	10,900	96
HARDIN	30,230	30,700	98	BIENVILLE	5,850	6,000	98
HARLAN	12,870	13,200	98	BOSSIER	32,220	32,700	99
HARRISON	6,380	6,500	98	CADDO	92,010	93,200	99
HART	6,150	6,300	98	CALCASIEU	61,830	62,900	98
HENDERSON	16,990	17,100	99	CALDWELL	3,700	3,800	97
HENRY	5,240	5,300	99	CAMERON	2,960	3,000	99
HICKMAN	2,140	2,200	97	CATAHOULA	3,790	4,000	95
HOPKINS	17,580	17,900	98	CLAIBORNE	5,860	6,100	96
JACKSON	4,450	4,700	95	CONCORDIA	7,090	7,300	97
JEFFERSON	267,750	270,400	99	DE SOTO	8,770	9,000	97
JESSAMINE	11,590	11,800	98	EAST BATON ROUGE	144,140	145,800	99
JOHNSON	8,490	8,800	96	EAST CARROLL	2,930	3,000	98
KENTON	53,700	54,300	99	EAST FELICIANA	5,980	6,100	98
KNOTT	6,240	6,500	96	EVANGELINE	11,800	12,000	98
KNOX	11,350	11,600	98	FRANKLIN	7,520	7,800	96
LARUE	5,000	5,100	98	GRANT	6,370	6,500	98
LAUREL	17,280	17,600	98	IBERIA	23,710	24,000	99
LAWRENCE	5,360	5,500	97	IBERVILLE	9,340	9,500	98
LEE	2,530	2,700	94	JACKSON	5,670	5,800	98
LESLIE	4,490	4,700	96	JEFFERSON	169,340	170,600	99
LETCHER	9,490	9,700	98	JEFF DAVIS	10,980	11,200	98
LEWIS	4,510	4,800	94	LAFAYETTE	66,380	67,200	99
LINCOLN	7,910	8,100	98	LAFOURCHE	29,090	29,400	99
LIVINGSTON	3,670	3,700	99	LA SALLE	4,910	5,200	94
LOGAN	9,780	9,900	99	LINCOLN	14,090	14,300	99
LYON	2,650	2,700	98	LIVINGSTON	26,610	27,000	99
McCRACKEN	26,350	26,800	98	MADISON	4,300	4,400	98
McCREARY	5,650	5,800	97	MOREHOUSE	10,800	11,000	98
McLEAN	3,650	3,700	99	NATCHITOCHE	12,710	13,100	97
MADISON	21,440	22,000	97	ORLEANS	177,660	180,600	98
MAGOFFIN	4,690	4,800	98	OUACHITA	50,970	51,800	98
MARION	5,610	5,700	98	PLAQUEMINES	7,780	7,900	98
MARSHALL	11,580	11,700	99	POINTE COUPEE	7,930	8,100	98
MARTIN	4,410	4,500	98	RAPIDES	43,240	44,000	98
MASON	6,740	6,800	99	RED RIVER	3,130	3,200	98
MEADE	9,210	9,300	99	RICHLAND	7,010	7,100	99
MENIFEE	1,790	1,900	94	SABINE	8,570	8,900	96
MERCER	7,600	7,700	99	ST. BERNARD	23,350	23,500	99
METCALFE	3,440	3,500	98	ST. CHARLES	15,790	16,000	99
MONROE	4,710	4,800	98	ST. HELENA	3,230	3,300	98
MONTGOMERY	7,470	7,700	97	ST. JAMES	6,410	6,500	99
MORGAN	4,120	4,300	96	ST. JOHN BAPT	13,480	13,600	99
MUHLENBERG	11,340	11,600	98	ST. LANDRY	28,020	28,600	98
NELSON	11,860	12,100	98	ST. MARTIN	15,390	15,600	99
NICHOLAS	2,640	2,700	98	ST. MARY	18,810	19,100	98
OHIO	8,070	8,200	98	ST. TAMMANY	60,980	61,800	99
OLDHAM	12,970	13,100	99	TANGIPAHOA	31,780	32,400	98
OWEN	3,500	3,600	97	TENSAS	2,360	2,400	98
OWSLEY	1,790	1,900	94	TERREBONNE	32,550	33,000	99
PENDLETON	4,860	4,900	99	UNION	7,900	8,000	99
PERRY	10,720	11,100	97	VERMILION	18,040	18,200	99
PIKE	26,060	26,700	98	VERNON	16,710	17,200	97
POWELL	4,000	4,200	95	WASHINGTON	14,970	15,400	97
PULASKI	20,270	21,000	97	WEBSTER	16,080	16,300	99
ROBERTSON	790	800	99	WEST BATON ROUGE	7,030	7,100	99
ROCKCASTLE	5,300	5,600	95	WEST CARROLL	4,230	4,300	98
ROWAN	6,810	7,100	96	WEST FELICIANA	2,700	2,800	96
RUSSELL	6,310	6,500	97	WINN	6,060	6,200	98
SCOTT	9,850	10,100	98	TOTALS	1,522,700	1,546,200	98
SHELBY	10,100	10,200	99	MAINE			
SIMPSON	6,250	6,300	99	ANDROSCOGGIN	39,340	39,700	99
SPENCER	2,760	2,800	99	AROOSTOOK	27,920	28,400	98
TAYLOR	8,730	8,900	98	CUMBERLAND	96,530	97,900	99
TODD	3,970	4,200	95	FRANKLIN	10,910	11,200	97
TRIGG	4,490	4,600	98	HANCOCK	19,100	19,400	98
TRIMBLE	2,570	2,600	99	KENNEBEC	43,990	44,600	99
UNION	5,680	5,700	100	KNOX	14,530	14,900	98
WARREN	31,330	31,800	99	LINCOLN	12,290	12,400	99
WASHINGTON	3,650	3,700	99	OXFORD	20,370	20,700	98
WAYNE	6,500	6,800	96	PENOBSCOT	54,040	54,800	99
WEBSTER	5,100	5,200	98	PISCATAQUIS	7,110	7,200	99
WHITLEY	12,480	12,900	97				
WOLFE	2,590	2,900	89				
WOODFORD	7,810	7,900	99				
TOTALS	1,428,720	1,455,000	98				

State and County	Total Households	TV Households Number	%
SAGADAHOC	12,490	12,700	98
SOMERSET	18,940	19,300	98
WALDO	13,280	13,500	98
WASHINGTON	13,560	13,700	99
YORK	63,370	63,900	99
TOTALS	467,770	474,300	98

MARYLAND

ALLEGANY	28,820	29,400	98
ANNE ARUNDEL	162,840	164,100	99
BALTIMORE	277,810	280,900	99
BALTIMORE CITY	254,840	258,300	99
CALVERT	21,190	21,600	98
CAROLINE	10,580	10,700	99
CARROLL	47,990	48,800	98
CECIL	27,060	27,400	99
CHARLES	36,120	36,700	98
DORCHESTER	12,190	12,400	98
FREDERICK	62,460	63,300	99
GARRETT	10,050	10,600	95
HARFORD	71,940	72,500	99
HOWARD	81,020	81,500	99
KENT	7,230	7,300	99
MONTGOMERY	301,520	304,500	99
PRINCE GEORGES	269,040	271,700	99
QUEEN ANNES	13,490	13,700	98
ST. MARYS	26,550	27,100	98
SOMERSET	7,500	7,600	99
TALBOT	13,320	13,500	99
WASHINGTON	46,060	47,000	98
WICOMICO	29,650	30,000	99
WORCESTER	15,940	16,300	98
TOTALS	1,835,210	1,856,900	98

MASSACHUSETTS

BARNSTABLE	83,030	84,200	99
BERKSHIRE	52,750	53,800	98
BRISTOL	188,350	190,000	99
DUKES	5,330	5,400	99
ESSEX	254,040	256,400	99
FRANKLIN	27,340	28,200	97
HAMPDEN	163,430	165,200	99
HAMPSHIRE	51,340	52,700	97
MIDDLESEX	518,630	523,600	99
NANTUCKET	2,850	2,900	98
NORFOLK	235,330	236,800	99
PLYMOUTH	154,700	155,700	99
SUFFOLK	238,030	245,700	97
WORCESTER	262,760	265,900	99
TOTALS	2,237,910	2,266,500	98

MICHIGAN

ALCONA	4,510	4,600	98
ALGER	3,560	3,600	99
ALLEGAN	34,160	34,500	99
ALPENA	11,840	12,000	99
ANTRIM	7,580	7,700	98
ARENAC	6,040	6,100	99
BARAGA	3,130	3,200	98
BARRY	18,610	18,800	99
BAY	42,250	42,500	99
BENZIE	5,460	5,600	98
BERRIEN	60,450	61,300	99
BRANCH	14,470	14,700	98
CALHOUN	53,970	54,400	99
CASS	17,840	18,100	99
CHARLEVOIX	8,800	8,900	99
CHEBOYGAN	8,840	9,000	98
CHIPPEWA	12,210	12,400	98
CLARE	11,180	11,300	99
CLINTON	21,580	21,800	99
CRAWFORD	4,800	4,900	98
DELTA	14,850	15,000	99
DICKINSON	10,720	10,900	98

State and County	Total Households	TV Households Number	%
EATON	35,780	36,100	99
EMMET	10,440	10,700	98
GENESEE	162,690	164,100	99
GLADWIN	9,290	9,400	99
GOGEBIC	7,470	7,600	98
GRAND TRAVERSE	26,450	26,700	99
GRATIOT	13,600	13,800	99
HILLSDALE	16,210	16,600	98
HOUGHTON	12,540	13,800	91
HURON	13,120	13,300	99
INGHAM	99,840	101,200	99
IONIA	19,250	19,400	99
IOSCO	8,610	8,700	99
IRON	5,500	5,600	98
ISABELLA	18,490	18,700	99
JACKSON	55,130	55,800	99
KALAMAZOO	85,520	86,600	99
KALKASKA	5,340	5,400	99
KENT	189,250	191,800	99
KEWEENAW	970	1,000	97
LAKE	4,130	4,200	98
LAPEER	27,120	27,400	99
LEELANAU	6,930	7,000	99
LENAWEE	32,990	33,300	99
LIVINGSTON	44,720	45,100	99
LUCE	2,070	2,100	99
MACKINAC	4,530	4,600	98
MACOMB	269,660	271,100	99
MANISTEE	9,180	9,300	99
MARQUETTE	24,790	25,200	98
MASON	10,840	11,000	99
MECOSTA	13,420	13,600	99
MENOMINEE	9,740	9,800	99
MIDLAND	29,620	29,800	99
MISSAUKEE	4,970	5,000	99
MONROE	48,410	48,800	99
MONTCALM	19,920	20,200	99
MONTMORENCY	3,650	3,700	99
MUSKEGON	59,240	59,800	99
NEWAYGO	15,620	15,800	99
OAKLAND	439,310	442,500	99
OCEANA	8,440	8,600	98
OGEMAW	7,950	8,000	99
ONTONAGON	3,350	3,500	96
OSCEOLA	8,100	8,200	99
OSCODA	3,580	3,700	97
OTSEGO	7,490	7,600	99
OTTAWA	69,830	70,800	99
PRESQUE ISLE	5,520	5,600	99
ROSCOMMON	9,690	9,800	99
SAGINAW	77,200	77,800	99
ST. CLAIR	55,540	56,000	99
ST. JOSEPH	21,970	22,400	98
SANILAC	15,390	15,600	99
SCHOOLCRAFT	3,430	3,500	98
SHIAWASSEE	25,690	25,900	99
TUSCOLA	20,130	20,300	99
VAN BUREN	26,850	27,200	99
WASHTENAW	105,830	108,500	98
WAYNE	746,320	754,700	99
WEXFORD	10,820	10,900	99
TOTALS	3,486,320	3,525,500	98

MINNESOTA

AITKIN	5,520	5,700	97
ANOKA	94,050	94,700	99
BECKER	10,850	11,200	97
BELTRAMI	13,070	13,600	96
BENTON	11,910	12,000	99
BIG STONE	2,380	2,400	99
BLUE EARTH-NICOLLET			
SOUTH	23,720	24,100	98
BROWN	10,280	10,400	99
CARLTON	11,560	11,700	99
CARVER	20,820	20,900	100
CASS	9,180	9,400	98
CHIPPEWA	5,120	5,200	98
CHISAGO	12,970	13,100	99
CLAY	18,070	18,200	99

(continued on next page)

TV Households

State and County	Total Households	TV Households Number	%	State and County	Total Households	TV Households Number	%
MINNESOTA—(Continued)							
CLEARWATER	3,290	3,400	97	AMITE	4,760	4,900	97
COOK	1,980	2,100	94	ATTALA	6,770	6,900	98
COTTONWOOD	4,910	5,000	98	BENTON	2,740	2,800	98
CROW WING	19,330	19,800	98	BOLIVAR	12,690	13,100	97
DAKOTA	112,560	113,100	100	CALHOUN	5,670	5,800	98
DODGE	5,890	6,000	98	CARROLL	3,700	3,800	97
DOUGLAS	11,660	11,800	99	CHICKASAW	6,430	6,600	97
FARIBAULT	6,650	6,700	99	CHOCTAW	2,990	3,100	96
FILLMORE	8,000	8,100	99	CLAIBORNE	3,160	3,300	96
FREEBORN	12,810	12,900	99	CLARKE	6,380	6,500	98
GOODHUE	15,630	15,800	99	CLAY	7,240	7,400	98
GRANT	2,460	2,500	98	COAHOMA	9,860	10,200	97
HENNEPIN	422,890	429,500	98	COPIAH	9,450	9,700	97
HOUSTON	6,940	7,100	98	COVINGTON	6,090	6,200	98
HUBBARD	6,270	6,400	98	DE SOTO	28,750	29,200	98
ISANTI	9,560	9,700	99	FORREST	25,990	26,400	98
ITASCA	16,380	16,600	99	FRANKLIN	3,190	3,300	97
JACKSON	4,500	4,600	98	GEORGE	6,100	6,300	97
KANABEC	4,970	5,100	97	GREENE	3,390	3,600	94
KANDIYOHI	15,400	15,600	99	GRENADA	7,610	7,800	98
KITTSON	2,110	2,200	96	HANCOCK	14,550	14,800	98
KOOCHICHING	5,650	5,800	97	HARRISON	65,420	66,500	98
LAC QUI PARLE	3,370	3,400	99	HINDS	87,950	89,300	98
LAKE	4,350	4,400	99	HOLMES	6,760	7,000	97
LAKE OF WOODS	1,530	1,600	96	HUMPHREYS	3,620	3,700	98
LE SUEUR	8,930	9,100	98	ISSAQUENA	490	500	98
LINCOLN	2,780	2,800	99	ITAWAMBA	7,970	8,100	98
LYON	9,230	9,300	99	JACKSON	44,810	45,400	99
McLEOD	12,390	12,600	98	JASPER	6,160	6,300	98
MAHNOMEN	1,780	1,800	99	JEFFERSON	2,720	2,800	97
MARSHALL	4,150	4,200	99	JEFFERSON DAVIS	4,830	4,900	99
MARTIN	8,900	9,000	99	JONES	22,760	23,100	99
MEEKER	7,920	8,100	98	KEMPER	3,440	3,600	96
MILLE LACS	7,170	7,400	97	LAFAYETTE	11,750	11,900	99
MORRISON	10,480	10,700	98	LAMAR	11,830	12,200	97
MOWER	15,120	15,200	99	LAUDERDALE	28,410	28,900	98
MURRAY	3,670	3,700	99	LAWRENCE	4,330	4,500	96
NICOLLET NORTH	5,130	5,200	99	LEAKE	7,030	7,200	98
NOBLES	7,630	7,700	99	LEE	26,970	27,300	99
NORMAN	3,050	3,100	98	LEFLORE	12,380	12,700	97
OLMSTED	42,490	43,200	98	LINCOLN	11,490	11,700	98
OTTER TAIL	20,450	20,900	98	LOWNDES	22,060	22,400	98
PENNINGTON	5,090	5,200	98	MADISON	24,050	24,600	98
PINE	8,180	8,300	99	MARION	8,920	9,500	94
PIPESTONE	3,910	4,000	98	MARSHALL	10,370	10,700	97
POLK	11,930	12,100	99	MONROE	13,690	14,000	98
POPE	4,170	4,200	99	MONTGOMERY	4,390	4,500	98
RAMSEY	186,200	189,300	98	NESHOBA	9,160	9,400	97
RED LAKE	1,780	1,800	99	NEWTON	7,680	7,800	98
REDWOOD	6,400	6,500	98	NOXUBEE	3,860	4,100	94
RENVILLE	6,510	6,600	99	OKTIBBEHA	12,940	13,200	98
RICE	17,410	17,600	99	PANOLA	10,910	11,100	98
ROCK	3,640	3,700	98	PEARL RIVER	15,300	15,800	97
ROSEAU	5,320	5,600	95	PERRY	4,000	4,100	98
ST. LOUIS	78,230	79,400	99	PIKE	13,440	13,800	97
SCOTT	23,640	23,900	99	PONTOTOC	8,850	9,100	97
SHERBURNE	17,070	17,300	99	PRENTISS	8,630	8,800	98
SIBLEY	5,520	5,600	99	QUITMAN	3,380	3,500	97
STEARNS	41,940	42,400	99	RANKIN	33,680	34,200	98
STEELE	11,650	11,800	99	SCOTT	8,760	8,900	98
STEVENS	3,490	3,600	97	SHARKEY	2,040	2,100	97
SWIFT	4,140	4,200	99	SIMPSON	8,850	9,000	98
TODD	8,770	8,900	99	SMITH	5,410	5,600	97
TRAVERSE	1,780	1,800	99	STONE	4,370	4,500	97
WABASHA	7,500	7,700	97	SUNFLOWER	9,500	9,700	98
WADENA	5,130	5,200	99	TALLAHATCHIE	4,730	4,900	97
WASECA	6,780	6,900	98	TATE	7,240	7,400	98
WASHINGTON	62,090	62,500	99	TIPPAH	7,570	7,700	98
WATONWAN	4,350	4,400	99	TISHOMINGO	7,130	7,300	98
WILKIN	2,790	2,800	100	TUNICA	2,610	2,700	97
WINONA	17,010	17,200	99	UNION	8,670	8,800	99
WRIGHT	26,390	26,700	99	WALTHALL	4,570	4,800	95
YELLOW MEDICINE	4,610	4,700	98	WARREN	17,840	18,200	98
TOTALS	1,723,280	1,747,700	98	WASHINGTON	21,540	22,200	97
MISSISSIPPI				WAYNE	7,030	7,200	98
ADAMS	12,990	13,300	98	WEBSTER	4,020	4,100	98
ALCORN	12,530	12,900	97	WILKINSON	3,270	3,400	96
				WINSTON	6,890	7,100	97
				YALOBUSHA	4,670	4,800	97
				YAZOO	8,600	8,800	98
				TOTALS	944,770	965,300	98

State and County	Total Households	TV Households Number	%
MISSOURI			
ADAIR	8,970	9,200	98
ANDREW	5,770	5,800	99
ATCHISON	2,860	2,900	99
AUDRAIN	8,820	9,100	97
BARRY	12,150	12,600	96
BARTON	4,640	4,800	97
BATES	5,870	6,000	98
BENTON	6,580	6,700	98
BOLLINGER	4,140	4,200	99
BOONE	46,470	47,200	98
BUCHANAN	31,880	32,300	99
BUTLER	15,720	16,100	98
CALDWELL	3,240	3,300	98
CALLAWAY	11,820	12,000	99
CAMDEN	12,980	13,200	98
CAPE GIRARDEAU	25,040	25,400	99
CARROLL	4,230	4,300	98
CARTER	2,130	2,200	97
CASS	26,360	26,800	98
CEDAR	5,160	5,300	97
CHARITON	3,540	3,600	98
CHRISTIAN	15,420	15,700	98
CLARK	2,760	2,800	99
CLAY	63,900	64,400	99
CLINTON	6,650	6,700	99
COLE	24,620	24,900	99
COOPER	5,400	5,600	96
CRAWFORD	8,060	8,200	98
DADE	3,360	3,400	99
DALLAS	5,510	5,800	95
DAVISS	2,860	2,900	99
DE KALB	2,770	2,800	99
DENT	5,260	5,400	97
DOUGLAS	4,760	4,900	97
DUNKLIN	12,750	13,000	98
FRANKLIN	30,740	31,200	99
GASCONADE	5,790	5,900	98
GENTRY	2,760	2,800	99
GREENE	88,050	89,300	99
GRUNDY	4,260	4,300	99
HARRISON	3,450	3,500	99
HENRY	8,520	8,700	98
HICKORY	3,560	3,600	99
HOLT	2,270	2,300	99
HOWARD	3,440	3,500	98
HOWELL	13,390	13,700	98
IRON	4,010	4,100	98
JACKSON	249,420	253,600	98
JASPER	38,280	38,800	99
JEFFERSON	64,500	65,100	99
JOHNSON	16,700	17,000	98
KNOX	1,720	1,800	96
LACLEDE	10,890	11,100	98
LAFAYETTE	12,260	12,400	99
LAWRENCE	12,100	12,300	98
LEWIS	3,540	3,600	98
LINCOLN	11,530	11,800	98
LINN	5,860	6,000	98
LIVINGSTON	5,410	5,500	98
MCDONALD	6,690	6,900	97
MACON	5,910	6,000	99
MADISON	4,310	4,400	98
MARIES	2,840	2,900	98
MARION	10,620	10,800	98
MERCER	1,680	1,700	99
MILLER	8,390	8,600	98
MISSISSIPPI	5,250	5,300	99
MONITEAU	4,680	4,800	98
MONROE	3,340	3,400	98
MONTGOMERY	4,530	4,600	98
MORGAN	6,630	7,000	95
NEW MADRID	7,630	7,800	98
NEWTON	18,010	18,300	98
NODAWAY	7,060	7,200	98
OREGON	3,930	4,100	96
OSAGE	4,270	4,300	99
OZARK	3,900	4,000	98
PEMISCOT	8,160	8,300	98
PERRY	6,430	6,500	99
PETTIS	14,540	14,800	98
PHELPS	14,060	14,400	98

State and County	Total Households	TV Households Number	%
PIKE	6,210	6,300	99
PLATTE	25,570	25,800	99
POLK	8,970	9,100	99
PULASKI	11,280	11,400	99
PUTNAM	2,260	2,300	98
RALLS	3,290	3,300	100
RANDOLPH	8,610	8,800	98
RAY	7,910	8,000	99
REYNOLDS	2,380	2,600	92
RIPLEY	5,110	5,400	95
ST. CHARLES	86,750	87,500	99
ST. CLAIR	3,650	3,800	96
ST. FRANCOIS	18,800	19,100	98
ST. LOUIS	384,770	390,000	99
ST. LOUIS CITY	146,870	149,700	98
STE. GENEVIEVE	6,050	6,100	99
SALINE	8,490	8,600	99
SCHUYLER	1,760	1,800	98
SCOTLAND	1,940	2,000	97
SCOTT	15,000	15,200	99
SHANNON	2,920	3,000	97
SHELBY	2,760	2,800	99
STODDARD	11,550	11,800	98
STONE	10,630	10,800	98
SULLIVAN	2,620	2,700	97
TANEY	13,180	13,400	98
TEXAS	8,690	8,900	98
VERNON	7,350	7,500	98
WARREN	8,120	8,200	99
WASHINGTON	7,290	7,500	97
WAYNE	4,950	5,100	97
WEBSTER	9,310	9,600	97
WORTH	990	1,000	99
WRIGHT	7,120	7,300	98
TOTALS	2,020,910	2,053,900	98

MONTANA			
BEAVERHEAD	3,210	3,600	89
BIG HORN	3,660	3,800	96
BLAINE	2,290	2,500	92
BROADWATER	1,350	1,400	96
CARBON	3,620	3,800	95
CARTER	590	600	98
CASCADE	30,700	31,200	98
CHOUTEAU	1,880	1,900	99
CLUSTER	4,880	5,000	98
DANIELS	890	900	99
DAWSON	3,530	3,600	98
DEER LODGE	4,140	4,200	99
FALLON	1,170	1,200	98
FERGUS	4,570	4,800	95
FLATHEAD	26,260	27,500	95
GALLATIN	22,220	23,100	96
GARFIELD	540	600	90
GLACIER	3,760	3,900	96
GOLDEN VALLEY	280	300	93
GRANITE	1,060	1,100	96
HILL	6,210	6,400	97
JEFFERSON	3,300	3,400	97
JUDITH BASIN	860	900	96
LAKE	9,220	9,400	98
LEWIS & CLARK	20,530	21,000	98
LIBERTY	790	800	99
LINCOLN	6,850	7,300	94
McCONE	780	800	98
MADISON	2,620	2,700	97
MEAGHER	670	700	96
MINERAL	1,350	1,400	96
MISSOULA	33,130	34,600	96
MUSSELSHELL	1,750	1,800	97
PARK	5,970	6,300	95
PETROLEUM	180	200	90
PHILLIPS	1,820	1,900	96
PONDERA	2,140	2,200	97
POWDER RIVER	740	800	93
POWELL	2,200	2,300	96
PRAIRIE	470	500	94
RAVALLI	12,740	13,000	98
RICHLAND	3,850	3,900	99

(continued on next page)

TV Households

State and County	Total Households	TV Households Number	%	State and County	Total Households	TV Households Number	%
MONTANA—(Continued)							
ROOSEVELT	3,600	3,700	97	MORRILL	2,050	2,100	98
ROSEBUD	3,470	3,600	96	NANCE	1,680	1,700	99
SANDERS	4,190	4,300	97	NEMAHA	2,980	3,000	99
SHERIDAN	1,740	1,800	97	NUCKOLLS	2,260	2,300	98
SILVER BOW	14,200	14,500	98	OTOE	5,620	5,700	99
STILLWATER	2,730	2,800	98	PAWNEE	1,380	1,400	99
SWEET GRASS	1,120	1,300	86	PERKINS	1,390	1,400	99
TETON	2,350	2,400	98	PHELTS	3,760	3,800	99
TOOLE	1,930	2,000	97	PIERCE	2,880	2,900	99
TREASURE	290	300	97	PLATTE	11,400	11,500	99
VALLEY	3,340	3,400	98	POLK	2,290	2,300	100
WHEATLAND	1,070	1,100	97	RED WILLOW	4,550	4,600	99
WIBAUX	490	500	98	RICHARDSON	4,010	4,100	98
YELLOWSTONE	49,150	49,900	98	ROCK	800	800	100
				SALINE	4,750	4,800	99
TOTALS	328,440	338,900	98	SARPY	36,680	36,900	99
				SAUNDERS	7,120	7,200	99
NEBRASKA				SCOTTS BLUFF	14,590	14,800	99
ADAMS	11,420	11,500	99	SEWARD	5,790	5,900	98
ANTELOPE	2,950	3,000	98	SHERIDAN	2,640	2,700	98
ARTHUR	200	200	100	SHERMAN	1,380	1,400	99
BANNER	300	300	100	SIOUX	600	600	100
BLAINE	280	300	93	STANTON	2,070	2,100	99
BOONE	2,460	2,500	98	THAYER	2,660	2,700	99
BOX BUTTE	4,800	4,900	98	THOMAS	290	300	97
BOYD	1,050	1,100	95	THURSTON	2,380	2,400	99
BROWN	1,430	1,500	95	VALLEY	2,060	2,100	98
BUFFALO	14,660	14,800	99	WASHINGTON	6,360	6,400	99
BURT	3,080	3,100	99	WAYNE	3,070	3,100	99
BUTLER	3,270	3,300	99	WEBSTER	1,660	1,700	98
CASS	8,230	8,300	99	WHEELER	300	300	100
CEDAR	3,580	3,600	99	YORK	5,530	5,600	99
CHASE	1,680	1,700	99				
CHERRY	2,380	2,500	95	TOTALS	618,180	626,200	98
CHEYENNE	3,830	3,900	98				
CLAY	2,790	2,800	100	NEVADA			
COLFAX	4,130	4,200	98	CARSON CITY	17,930	18,300	98
CUMING	3,840	3,900	98	CHURCHILL	7,810	8,000	98
CUSTER	4,930	5,000	99	CLARK	390,080	396,100	98
DAKOTA	6,450	6,500	99	DOUGLAS	13,930	14,100	99
DAWES	3,260	3,300	99	ELKO	13,980	14,800	94
DAWSON	8,690	8,800	99	ESMERALDA	660	700	94
DEUEL	890	900	99	EUREKA	570	600	95
DIXON	2,390	2,400	100	HUMBOLDT	5,480	5,700	96
DODGE	13,360	13,500	99	LANDER	1,990	2,300	87
DOUGLAS	165,090	167,300	99	LINCOLN	1,400	1,500	93
DUNDY	1,090	1,100	99	LYON	9,900	10,200	97
FILLMORE	2,660	2,700	99	MINERAL	2,410	2,500	96
FRANKLIN	1,490	1,500	99	NYE	8,150	8,500	96
FRONTIER	1,190	1,200	99	PERSHING	1,760	1,800	98
FURNAS	2,460	2,500	98	STOREY	1,090	1,200	91
GAGE	8,940	9,000	99	WASHOE	114,960	118,100	97
GARDEN	940	1,000	94	WHITE PINE	2,930	3,000	98
GARFIELD	790	800	99				
GOSPER	800	800	100	TOTALS	595,030	607,400	98
GRANT	300	300	100				
GREELEY	1,070	1,100	97	NEW HAMPSHIRE			
HALL	19,400	19,600	99	BELKNAP	18,870	19,100	99
HAMILTON	3,250	3,300	98	CARROLL	14,960	15,300	98
HARLAN	1,590	1,600	99	CHESHIRE	25,570	26,300	97
HAYES	500	500	100	COOS	13,280	13,500	98
HITCHCOCK	1,380	1,400	99	GRAFTON	27,510	28,600	96
HOLT	4,570	4,700	97	HILLSBOROUGH	129,700	131,000	99
HOKER	290	300	97	MERRIMACK	45,420	46,200	98
HOWARD	2,450	2,500	98	ROCKINGHAM	93,050	94,000	99
JEFFERSON	3,570	3,600	99	STRAFFORD	38,620	39,200	99
JOHNSON	1,860	1,900	98	SULLIVAN	15,030	15,300	98
KEARNEY	2,480	2,500	99				
KEITH	3,530	3,600	98	TOTALS	422,010	428,500	98
KEYA PAHA	400	400	100				
KIMBALL	1,600	1,600	100	NEW JERSEY			
KNOX	3,950	4,000	99	ATLANTIC	87,390	88,300	99
LANCASTER	87,440	88,800	98	BERGEN	314,800	317,400	99
LINCOLN	13,090	13,300	98	BURLINGTON	140,060	140,900	99
LOGAN	300	300	100	CAMDEN	178,050	179,300	99
LOUP	300	300	100	CAPE MAY	38,610	39,000	99
McPHERSON	190	200	95	CUMBERLAND	45,900	46,500	99
MADISON	12,940	13,100	99				
MERRICK	2,970	3,000	99				

State and County	Total Households	TV Households Number	%	State and County	Total Households	TV Households Number	%
ESSEX	262,460	266,400	99	JEFFERSON	38,190	38,500	99
GLOUCESTER	83,630	84,200	99	KINGS	765,850	791,000	97
HUDSON	199,790	203,100	98	LEWIS	9,660	9,800	99
HUNTERDON	40,550	41,100	99	LIVINGSTON	22,010	22,300	99
MERCER	116,770	118,200	99	MADISON	24,090	24,500	98
MIDDLESEX	247,550	249,500	99	MONROE	275,290	277,900	99
MONMOUTH	207,290	209,300	99	MONTGOMERY	20,150	20,300	99
MORRIS	157,300	158,200	99	NASSAU	431,740	434,700	99
OCEAN	178,350	180,300	99	NEW YORK	686,810	722,200	95
PASSAIC	153,510	156,100	98	NIAGARA	85,250	86,000	99
SALEM	23,460	23,600	99	ONEIDA EAST	50,320	50,900	99
SOMERSET	98,880	99,700	99	ONEIDA WEST	40,130	40,600	99
SUSSEX	47,160	47,800	99	ONONDAGA	177,840	179,600	99
UNION	178,050	179,900	99	ONTARIO	36,320	36,700	99
WARREN	35,620	36,000	99	ORANGE	103,500	105,300	98
TOTALS	2,835,180	2,864,800	98	ORLEANS	15,520	15,700	99
NEW MEXICO				OSWEGO	43,590	44,000	99
BERNALILLO	201,090	205,300	98	OTSEGO	21,940	22,300	98
CATRON	830	1,000	83	PUTNAM	29,860	30,000	100
CHAVES	21,850	22,300	98	QUEENS	701,360	710,600	99
CIBOLA	7,320	7,600	96	RENSSELAER	57,340	58,000	99
COLFAX	5,250	5,600	94	RICHMOND	135,550	136,700	99
CURRY	17,470	17,700	99	ROCKLAND	85,400	88,000	97
DE BACA	860	900	96	ST. LAWRENCE	39,100	39,700	98
DONA ANA	51,840	53,400	97	SARATOGA	71,560	72,200	99
EDDY	19,010	19,300	98	SCHENECTADY	58,880	59,500	99
GRANT	10,210	10,700	95	SCHOHARIE	11,530	11,700	99
GUADALUPE	1,510	1,600	94	SCHUYLER	6,730	6,900	98
HARDING	370	400	93	SENECA	11,650	11,800	99
HIDALGO	2,000	2,100	95	STEBEN	37,490	38,300	98
LEA NORTH	17,540	17,900	98	SUFFOLK	427,150	429,900	99
LEA SOUTH	1,950	2,000	98	SULLIVAN	23,130	24,900	93
LINCOLN	5,700	6,000	95	TIOGA	18,910	19,200	98
LOS ALAMOS	7,500	7,600	99	TOMPKINS	31,100	34,000	91
LUNA	8,240	8,500	97	ULSTER	60,110	61,900	97
McKINLEY	16,300	17,800	92	WARREN	23,340	23,700	98
MORA	1,540	1,700	91	WASHINGTON	20,590	20,800	99
OTERO	19,650	20,000	98	WAYNE	33,440	33,700	99
QUAY	4,110	4,200	98	WESTCHESTER	321,220	324,400	99
RIO ARRIBA	11,810	12,600	94	WYOMING	14,110	14,300	99
ROOSEVELT	6,770	6,900	98	YATES	9,080	9,200	99
SANDOVAL	26,430	27,300	97	TOTALS	6,516,790	6,642,700	98
SAN JUAN	30,320	31,900	95	NORTH CAROLINA			
SAN MIGUEL	8,780	9,300	94	ALAMANCE	44,900	45,500	99
SANTA FE	43,210	45,400	95	ALEXANDER	11,140	11,300	99
SIERRA	4,550	4,900	93	ALLEGHANY	4,050	4,100	99
SOCORRO	5,270	5,700	92	ANSON	8,810	8,900	99
TAOS	9,330	9,900	94	ASHE	9,270	9,500	98
TORRANCE	4,370	4,600	95	AVERY	5,550	5,700	97
UNION	1,700	1,800	94	BEAUFORT	16,910	17,200	98
VALENCIA	18,760	19,300	97	BERTIE	7,460	7,700	97
TOTALS	593,440	613,200	98	BLADEN	11,250	11,500	98
NEW YORK				BRUNSWICK	23,870	24,400	98
ALBANY	113,800	115,200	99	BUNCOMBE	76,080	77,700	98
ALLEGANY	16,870	17,300	98	BURKE	30,410	30,800	99
BRONX	397,800	406,000	98	CABARRUS	41,470	41,900	99
BROOME	77,750	78,900	99	CALDWELL	28,240	28,600	99
CATTARAUGUS	30,610	31,200	98	CAMDEN	2,140	2,200	97
CAYUGA	29,110	29,400	99	CARTERET	23,110	23,600	98
CHAUTAQUA	53,040	53,900	98	CASWELL	7,820	7,900	99
CHEMUNG	34,460	34,800	99	CATAWBA	48,490	49,100	99
CHENANGO	19,100	19,400	98	CHATHAM	16,770	17,000	99
CLINTON	29,720	30,000	99	CHEROKEE	8,460	8,700	97
COLUMBIA	23,580	23,900	99	CHOWAN	5,320	5,400	99
CORTLAND	17,270	17,400	99	CLAY	3,160	3,400	93
DELAWARE	17,580	18,100	97	CLEVELAND	33,540	33,900	99
DUTCHESS	88,280	89,300	99	COLUMBUS	19,170	19,500	98
ERIE	373,640	377,300	99	CRAVEN	29,690	30,100	99
ESSEX	13,490	13,800	98	CUMBERLAND	96,150	97,400	99
FRANKLIN	16,560	17,000	97	CURRITUCK	6,120	6,200	99
FULTON	20,600	20,800	99	DARE	10,500	10,700	98
GENESEE	22,060	22,200	99	DAVIDSON	51,480	52,500	98
GREENE	17,270	17,500	99	DAVIE	11,650	11,900	98
HAMILTON	2,070	2,100	99	DUPLIN	15,560	15,800	98
HERKIMER	25,300	25,500	99	DURHAM	76,920	78,300	98
				EDGECOMBE	19,830	20,200	98
				FORSYTH	114,010	115,500	99
				FRANKLIN	15,600	15,900	98

(continued on next page)

TV Households

State and County	Total Households	TV Households Number	%	State and County	Total Households	TV Households Number	%
NORTH CAROLINA—(Continued)							
GASTON	66,920	67,700	99	DICKEY	2,250	2,300	98
GATES	3,630	3,700	98	DIVIDE	1,190	1,200	99
GRAHAM	3,010	3,100	97	DUNN	1,380	1,400	99
GRANVILLE	13,900	14,100	99	EDDY	1,170	1,200	98
GREENE	5,920	6,000	99	EMMONS	1,880	1,900	99
GUILFORD	149,060	150,600	99	FOSTER	1,570	1,600	98
HALIFAX	21,160	21,600	98	GOLDEN VALLEY	780	800	98
HARNETT	28,080	28,500	99	GRAND FORKS	25,120	25,600	98
HAYWOOD	20,080	20,500	98	GRANT	1,380	1,400	99
HENDERSON	31,760	32,300	98	GRIGGS	1,290	1,300	99
HERTFORD	8,330	8,500	98	HETTINGER	1,290	1,300	99
HOKE	9,340	9,500	98	KIDDER	1,190	1,200	99
HYDE	2,030	2,100	97	LA MOURE	1,990	2,000	100
IREDELL	38,970	39,600	98	LOGAN	960	1,000	96
JACKSON	9,960	10,400	96	McHENRY	2,470	2,500	99
JOHNSTON	36,470	37,000	99	McINTOSH	1,580	1,600	99
JONES	3,530	3,600	98	McKENZIE	2,150	2,200	98
LEE	17,480	17,700	99	McLEAN	3,670	3,700	99
LENOIR	22,430	22,800	98	MERCER	3,350	3,400	99
LINCOLN	21,350	21,500	99	MORTON	9,020	9,100	99
McDOWELL	13,940	14,400	97	MOUNTRAIL	2,460	2,500	98
MACON	10,600	11,000	96	NELSON	1,790	1,800	99
MADISON	6,610	7,000	94	OLIVER	790	800	99
MARTIN	10,060	10,200	99	PEMBINA	3,180	3,300	96
MECKLENBURG	229,350	229,900	99	PIERCE	1,970	2,000	99
MITCHELL	5,800	5,900	98	RAMSEY	4,940	5,000	99
MONTGOMERY	8,050	8,200	98	RANSOM	2,250	2,300	98
MOORE	27,410	27,800	99	RENVILLE	1,180	1,200	98
NASH	32,140	32,600	99	RICHLAND	6,620	6,700	99
NEW HANOVER	56,120	56,900	99	ROLETTE	4,630	4,700	99
NORTHAMPTON	7,410	7,600	98	SARGENT	1,770	1,800	98
ONslow	38,360	38,900	99	SHERIDAN	690	700	99
ORANGE	41,980	43,300	97	SIOUX	960	1,000	96
PAMLICO	4,830	4,900	99	SLOPE	300	300	100
PASQUOTANK	12,350	12,500	99	STARK	8,530	8,600	99
PENDER	13,480	13,800	98	STEELE	990	1,000	99
PERQUIMANS	4,020	4,100	98	STUTSMAN	8,270	8,400	98
PERSON	12,000	12,200	98	TOWNER	1,360	1,400	97
PITT	44,330	45,000	99	TRAILL	3,260	3,300	99
POLK	6,610	6,700	99	WALSH	4,550	4,600	99
RANDOLPH	43,660	44,500	98	WARD	21,640	21,900	99
RICHMOND	17,050	17,300	99	WELLS	1,960	2,000	98
ROBESON	38,410	39,100	98	WILLIAMS	7,700	7,800	99
ROCKINGHAM	33,980	34,400	99	TOTALS	242,040	245,500	98
ROWAN	45,560	46,200	99				
RUTHERFORD	23,090	23,300	99	OHIO			
SAMPSON	18,890	19,100	99	ADAMS	9,900	10,300	96
SCOTLAND	12,210	12,400	98	ALLEN	38,190	38,700	99
STANLY	20,860	21,000	99	ASHLAND	18,070	18,400	98
STOKES	15,440	15,600	99	ASHTABULA	37,330	37,900	98
SURRY	25,650	25,900	99	ATHENS	20,150	20,800	97
SWAIN	4,380	4,500	97	AUGLAIZE	16,870	17,000	99
TRANSYLVANIA	10,810	11,000	98	BELMONT	27,920	28,200	99
TYRRELL	1,460	1,500	97	BROWN	13,790	14,000	99
UNION	34,350	34,800	99	BUTLER NORTH	37,680	38,100	99
VANCE	14,690	14,900	99	BUTLER SOUTH	75,790	76,600	99
WAKE	202,600	205,500	99	CARROLL	10,180	10,300	99
WARREN	6,610	6,700	99	CHAMPAIGN	13,710	13,900	99
WASHINGTON	5,290	5,400	98	CLARK	54,710	55,300	99
WATAUGA	14,290	14,800	97	CLERMONT	58,730	59,300	99
WAYNE	38,710	39,200	99	CLINTON	14,120	14,300	99
WILKES	23,460	23,900	98	COLUMBIANA	42,050	42,700	98
WILSON	25,650	26,000	99	COSHOCTON	13,400	13,800	97
YADKIN	13,220	13,400	99	CRAWFORD	18,070	18,300	99
YANCEY	5,970	6,600	90	CUYAHOGA	553,810	560,200	99
TOTALS	2,728,050	2,770,700	98	DARKE	19,560	19,800	99
				DEFIANCE	13,970	14,200	98
NORTH DAKOTA				DELAWARE	27,590	27,900	99
ADAMS	1,080	1,100	98	ERIE	29,450	29,600	99
BARNES	4,860	4,900	99	FAIRFIELD	41,640	42,000	99
BENSON	2,340	2,400	98	FAYETTE	10,490	10,600	99
BILLINGS	400	400	100	FRANKLIN	397,020	400,500	99
BOTTINEAU	3,190	3,200	100	FULTON	14,100	14,300	99
BOWMAN	1,370	1,400	98	GALLIA	11,930	12,100	99
BURKE	1,170	1,200	98	GEAUGA	27,490	27,900	99
BURLEIGH	24,410	24,700	99	GREENE	49,280	49,700	99
CASS	43,560	44,200	99	GUERNSEY	15,000	15,400	97
CAVALIER	2,190	2,200	100	HAMILTON	336,540	339,900	99
				HANCOCK	25,400	25,700	99
				HARDIN	11,110	11,400	97

State and County	Total Households	TV Households Number	%
HARRISON	6,110	6,200	99
HENRY	10,490	10,600	99
HIGHLAND	14,170	14,600	97
HOCKING	10,070	10,200	99
HOLMES	9,110	10,200	89
HURON	20,730	21,000	99
JACKSON	11,820	12,000	99
JEFFERSON	30,450	30,700	99
KNOX	18,530	18,700	99
LAKE	83,150	83,700	99
LAWRENCE	23,710	24,000	99
LICKING	50,100	50,700	99
LOGAN	16,750	17,000	99
LORAIN	98,880	99,600	99
LUCAS	173,510	174,700	99
MADISON	12,590	12,900	98
MAHONING	100,590	101,500	99
MARION	23,440	23,800	98
MEDINA	46,060	46,600	99
MEIGS	8,960	9,200	97
MERCER	13,860	14,000	99
MIAMI	35,850	36,200	99
MONROE	5,620	5,700	99
MONTGOMERY	222,100	224,000	99
MORGAN	5,220	5,300	98
MORROW	10,470	10,600	99
MUSKINGUM	31,360	31,700	99
NOBLE	4,050	4,200	96
OTTAWA	15,400	15,500	99
PAULDING	7,030	7,200	98
PERRY	11,920	12,200	98
PICKAWAY	16,290	16,400	99
PIKE	9,630	9,900	97
PORTAGE	52,100	52,500	99
PREBLE	14,590	14,900	98
PUTNAM	11,400	11,500	99
RICHLAND	48,040	48,800	98
ROSS	25,120	25,400	99
SANDUSKY	22,660	22,800	99
SCIOTO	30,740	31,200	99
SENECA	21,550	21,800	99
SHELBY	16,380	16,500	99
STARK	142,280	143,800	99
SUMMIT	206,200	208,200	99
TRUMBULL	85,910	86,700	99
TUSCARAWAS	32,370	33,400	97
UNION	12,590	12,700	99
VAN WERT	11,160	11,200	100
VINTON	4,380	4,500	97
WARREN NORTH	25,900	26,200	99
WARREN SOUTH	18,930	19,100	99
WASHINGTON	24,260	24,600	99
WAYNE	36,840	38,200	96
WILLIAMS	14,060	14,300	98
WOOD	41,330	41,800	99
WYANDOT	8,230	8,300	99
TOTALS	4,170,080	4,218,300	98

OKLAHOMA

ADAIR	6,590	6,900	96
ALFALFA	2,100	2,200	95
ATOKA	4,420	4,500	98
BEAVER	2,350	2,400	98
BECKHAM	6,960	7,100	98
BLAINE	4,100	4,200	98
BRYAN	12,780	13,100	98
CADDO	10,770	11,000	98
CANADIAN	27,730	28,100	99
CARTER	16,740	17,100	98
CHEROKEE	13,630	13,900	98
CHOCTAW	6,050	6,300	96
CIMARRON	1,190	1,300	92
CLEVELAND	70,120	71,100	99
COAL	2,460	2,500	98
COMANCHE	38,360	39,000	98
COTTON	2,770	2,800	99
CRAIG	5,210	5,300	98
CREEK	23,110	23,800	97
CUSTER	9,560	9,700	99
DELAWARE	12,570	12,900	97

State and County	Total Households	TV Households Number	%
DEWEY	2,160	2,200	98
ELLIS	1,740	1,800	97
GARFIELD	22,420	22,700	99
GARVIN	10,230	10,400	98
GRADY	15,880	16,200	98
GRANT	2,350	2,400	98
GREER	2,420	2,500	97
HARMON	1,380	1,400	99
HARPER	1,580	1,600	99
HASKELL	4,190	4,300	97
HUGHES	5,190	5,200	100
JACKSON	10,510	10,700	98
JEFFERSON	2,850	2,900	98
JOHNSTON	3,750	3,800	99
KAY	18,250	18,600	98
KINGFISHER	5,010	5,200	96
KIOWA	4,280	4,400	97
LATIMER	3,420	3,500	98
LE FLORE	16,250	16,700	97
LINCOLN	10,950	11,200	98
LOGAN	10,110	10,300	98
LOVE	3,040	3,100	98
McCLAIN	8,900	9,200	97
McCURTAIN	12,200	12,600	97
McINTOSH	7,550	7,700	98
MAJOR	2,960	3,100	95
MARSHALL	4,640	4,700	99
MAYES	13,290	13,700	97
MURRAY	4,540	4,600	99
MUSKOGEE	24,880	25,300	98
NOBLE	4,440	4,500	99
NOWATA	3,970	4,100	97
OKFUSKEE	3,720	3,800	98
OKLAHOMA	246,950	249,900	99
OKMULGEE	14,110	14,400	98
OSAGE	15,310	15,500	99
OTTAWA	11,990	12,300	97
PAWNEE	6,030	6,100	99
PAYNE	24,390	25,000	98
PITTSBURG	16,520	16,800	98
PONTOTOC	13,390	13,600	98
POTTAWATOMIE	22,260	22,600	98
PUSHMATAHA	4,240	4,500	94
ROGER MILLS	1,470	1,500	98
ROGERS	22,070	22,500	98
SEMINOLE	9,340	9,500	98
SEQUOYAH	12,580	13,000	97
STEPHENS	16,950	17,200	99
TEXAS	6,190	6,300	98
TILLMAN	3,440	3,500	98
TULSA	208,980	212,400	98
WAGONER	18,570	18,900	98
WASHINGTON	18,920	19,100	99
WASHITA	4,470	4,600	97
WOODS	3,530	3,600	98
WOODWARD	6,730	6,900	98
TOTALS	1,237,050	1,259,300	98

OREGON

BAKER	6,350	6,700	95
BENTON	27,110	28,700	94
CLACKAMAS	116,570	118,500	98
CLATSOP	13,350	14,300	93
COLUMBIA	15,030	15,500	97
COOS	24,520	25,400	97
CROOK	6,240	6,400	98
CURRY	8,990	9,600	94
DESCHUTES	36,440	37,500	97
DOUGLAS	36,550	37,800	97
GILLIAM	770	800	96
GRANT	3,170	3,400	93
HARNEY	2,850	3,000	95
HOOD RIVER	6,610	7,100	93
JACKSON	63,920	66,100	97
JEFFERSON	5,330	5,800	92
JOSEPHINE	27,960	29,000	96
KLAMATH	23,170	23,700	98
LAKE	2,700	3,000	90
LANE	115,750	119,700	97

(continued on next page)

TV Households

State and County	Total Households	TV Households Number	%
OREGON—(Continued)			
LINCOLN	17,920	19,000	94
LINN	36,990	37,900	98
MALHEUR	10,080	10,300	98
MARION	91,290	93,400	98
MORROW	3,260	3,400	96
MULTNOMAH	249,170	256,900	97
POLK	20,710	21,200	98
SHERMAN	790	800	99
TILLAMOOK	9,340	9,900	94
UMATILLA	23,160	23,800	97
UNION	9,370	9,700	97
WALLOWA	3,040	3,200	95
WASCO	8,850	9,200	96
WASHINGTON	140,410	142,300	99
WHEELER	530	600	88
YAMHILL	24,830	25,500	97
TOTALS	1,193,120	1,229,100	98

PENNSYLVANIA

ADAMS	29,870	30,400	98
ALLEGHENY	531,580	537,000	99
ARMSTRONG	28,770	29,100	99
BEAVER	73,370	74,000	99
BEDFORD	18,210	18,600	98
BERKS	131,040	133,100	98
BLAIR	50,710	51,300	99
BRADFORD	22,550	23,100	98
BUCKS	202,090	203,800	99
BUTLER	60,520	61,100	99
CAMBRIA	60,740	61,300	99
CAMERON	2,370	2,400	99
CARBON	22,900	23,100	99
CENTRE	43,720	44,900	97
CHESTER	141,580	143,500	99
CLARION	15,110	15,500	97
CLEARFIELD	30,450	30,900	99
CLINTON	13,880	14,100	98
COLUMBIA	23,520	23,900	98
CRAWFORD	32,860	33,500	98
CUMBERLAND	77,070	78,200	99
DAUPHIN	97,810	99,200	99
DELAWARE	201,460	203,100	99
ELK	13,360	13,500	99
ERIE	103,180	104,200	99
FAYETTE	56,540	57,200	99
FOREST	1,840	1,900	97
FRANKLIN	46,800	48,300	97
FULTON	5,260	5,400	97
GREENE	14,560	14,900	98
HUNTINGDON	15,380	15,800	97
INDIANA	31,810	32,200	99
JEFFERSON	17,850	18,100	99
JUNIATA	7,940	8,200	97
LACKAWANNA	82,940	83,600	99
LANCASTER	153,710	160,700	96
LAWRENCE	36,590	36,900	99
LEBANON	43,020	44,100	98
LEHIGH	115,080	116,600	99
LUZERNE	127,810	129,000	99
LYCOMING	45,430	46,200	98
McKEAN	17,840	18,200	98
MERCER	46,250	46,700	99
MIFFLIN	17,480	18,200	96
MONROE	41,440	42,000	99
MONTGOMERY	267,820	270,200	99
MONTOUR	6,650	6,800	98
NORTHAMPTON	93,780	94,800	99
NORTHUMBERLND	37,400	38,000	98
PERRY	15,600	15,900	98
PHILADELPHIA	563,250	572,000	98
PIKE	13,760	14,000	98
POTTER	6,150	6,300	98
SCHUYLKILL	59,970	60,900	98
SNYDER	12,790	13,400	95
SOMERSET	29,710	30,200	98
SULLIVAN	2,180	2,300	95
SUSQUEHANNA	15,170	15,500	98
TIOGA	14,640	15,300	96

State and County	Total Households	TV Households Number	%
UNION	12,020	12,400	97
VENANGO	21,800	22,400	97
WARREN	16,840	17,400	97
WASHINGTON	80,450	81,200	99
WAYNE	15,640	16,100	97
WESTMORELAND	147,170	148,900	99
WYOMING	10,620	10,800	98
YORK	136,410	137,900	99
TOTALS	4,534,110	4,599,700	98

RHODE ISLAND

BRISTOL	17,680	17,800	99
KENT	62,540	62,900	99
NEWPORT	31,000	31,300	99
PROVIDENCE	215,830	218,300	99
WASHINGTON	41,560	42,000	99
TOTALS	368,610	372,300	98

SOUTH CAROLINA

ABBEVILLE	8,790	9,100	97
AIKEN	49,460	50,100	99
ALLEDALE	3,620	3,700	98
ANDERSON	59,150	59,800	99
BAMBERG	5,440	5,600	97
BARNWELL	7,410	7,600	98
BEAUFORT	35,890	36,500	98
BERKELEY	45,740	46,400	99
CALHOUN	4,830	4,900	99
CHARLESTON	105,970	107,400	99
CHEROKEE	17,480	17,700	99
CHESTER	11,750	12,000	98
CHESTERFIELD	14,240	14,500	98
CLARENDON	9,740	10,000	97
COLLETON	12,620	12,900	98
DARLINGTON	23,170	23,500	99
DILLON	10,230	10,400	98
DORCHESTER	30,510	30,900	99
EDGEFIELD	6,900	7,000	99
FAIRFIELD	7,460	7,600	98
FLORENCE	43,190	43,700	99
GEORGETOWN	17,840	18,200	98
GREENVILLE	131,010	132,900	99
GREENWOOD	23,530	23,800	99
HAMPTON	6,670	6,800	98
HORRY	61,070	62,100	98
JASPER	5,660	5,800	98
KERSHAW	16,800	17,100	98
LANCASTER	20,440	20,700	99
LAURENS	21,430	21,700	99
LEE	5,550	5,700	97
LEXINGTON	70,890	71,800	99
McCORMICK	2,760	2,800	99
MARION	12,450	12,700	98
MARLBORO	10,150	10,300	99
NEWBERRY	12,710	12,900	99
OCONEE	24,090	24,400	99
ORANGETOWN	29,850	30,400	98
PICKENS	35,970	36,500	99
RICHLAND	107,230	108,900	98
SALUDA	5,930	6,000	99
SPARTANBURG	89,700	90,700	99
SUMTER	34,050	34,600	98
UNION	11,570	11,700	99
WILLIAMSBURG	12,410	12,600	98
YORK	51,580	52,100	99
TOTALS	1,334,930	1,354,500	98

SOUTH DAKOTA

AURORA	1,080	1,100	98
BEADLE	7,300	7,400	99
BENNETT	970	1,000	97
BON HOMME	2,440	2,500	98
BROOKINGS	9,290	9,500	98
BROWN	13,880	14,100	98

TV Households

State and County	Total Households	TV Households Number	%	State and County	Total Households	TV Households Number	%
BRULE	2,250	2,300	98	CROCKETT	5,350	5,400	99
BUFFALO	480	500	96	CUMBERLAND	15,460	15,900	97
BUTTE	3,360	3,500	96	DAVIDSON	218,570	221,000	99
CAMPBELL	780	800	98	DECATUR	4,370	4,500	97
CHARLES MIX	3,110	3,200	97	DE KALB	6,010	6,100	99
CLARK	1,690	1,700	99	DICKSON	14,500	14,700	99
CLAY	4,440	4,500	99	DYER	13,780	14,000	98
CODINGTON	9,710	9,800	99	FAYETTE	8,670	8,900	97
CORSON	1,260	1,300	97	FENTRESS	5,810	6,000	97
CUSTER	2,710	2,800	97	FRANKLIN	13,270	13,500	98
DAVISON	6,890	7,000	98	GIBSON	18,840	19,100	99
DAY	2,660	2,700	99	GILES	10,760	10,900	99
DEUEL	1,780	1,800	99	GRAINGER	6,840	7,000	98
DEWEY	1,630	1,700	96	GREENE	21,660	22,000	98
DOUGLAS	1,280	1,300	98	GRUNDY	4,990	5,100	98
EDMUNDS	1,540	1,600	96	HAMBLEN	20,320	20,600	99
FALL RIVER	2,550	2,700	94	HAMILTON	115,100	116,600	99
FAULK	990	1,000	99	HANCOCK	2,500	2,600	96
GRANT	3,040	3,100	98	HARDEMAN	8,550	8,800	97
GREGORY	1,970	2,000	99	HARDIN	9,300	9,600	97
HAAKON	870	900	97	HAWKINS	18,300	18,600	98
HAMLIN	1,940	2,000	97	HAYWOOD	6,860	7,000	98
HAND	1,580	1,600	99	HENDERSON	8,870	9,100	97
HANSON	1,090	1,100	99	HENRY	11,740	12,000	98
HARDING	590	600	98	HICKMAN	6,660	6,800	98
HUGHES	5,960	6,000	99	HOUSTON	3,060	3,100	99
HUTCHINSON	3,240	3,300	98	HUMPHREYS	6,420	6,500	99
HYDE	690	700	99	JACKSON	3,430	3,600	95
JACKSON	880	900	98	JEFFERSON	14,590	14,800	99
JERAULD	990	1,000	99	JOHNSON	5,980	6,100	98
JONES	490	500	98	KNOX	144,740	146,600	99
KINGSBURY	2,170	2,200	99	LAKE	1,960	2,000	98
LAKE	3,960	4,000	99	LAUDERDALE	8,160	8,300	98
LAWRENCE	8,640	8,800	98	LAWRENCE	14,330	14,600	98
LINCOLN	6,310	6,400	99	LEWIS	4,060	4,100	99
LYMAN	1,290	1,300	99	LINCOLN	10,930	11,100	98
McCOOK	2,180	2,200	99	LOUDON	14,450	14,600	99
McPHERSON	1,280	1,300	98	McMINN	17,450	17,600	99
MARSHALL	1,870	1,900	98	McNAIRY	9,320	9,500	98
MEADE	7,080	7,200	98	MACON	6,580	6,700	98
MELLETTE	680	700	97	MADISON	31,570	32,100	98
MINER	1,190	1,200	99	MARION	9,620	9,800	98
MINNEHAHA	52,910	53,500	99	MARSHALL	9,360	9,600	98
MOODY	2,400	2,400	100	MAURY	25,000	25,300	99
PENNINGTON	32,650	33,100	99	MEIGS	3,460	3,500	99
PERKINS	1,560	1,600	98	MONROE	12,220	12,400	99
POTTER	1,290	1,300	99	MONTGOMERY	43,270	43,800	99
ROBERTS	3,620	3,700	98	MOORE	1,770	1,800	98
SANBORN	990	1,000	99	MORGAN	6,070	6,200	98
SHANNON	2,500	2,600	96	OBION	12,610	12,800	99
SPINK	2,870	2,900	99	OVERTON	7,120	7,300	98
STANLEY	960	1,000	96	PERRY	2,480	2,600	95
SULLY	590	600	98	PICKETT	1,720	1,800	96
TODD	2,320	2,400	97	POLK	5,100	5,200	98
TRIPP	2,480	2,500	99	PUTNAM	21,880	22,600	97
TURNER	3,360	3,400	99	RHEA	10,200	10,400	98
UNION	4,240	4,300	99	ROANE	19,150	19,400	99
WALWORTH	2,470	2,500	99	ROBERTSON	17,110	17,300	99
YANKTON	7,240	7,400	98	RUTHERFORD	52,490	53,200	99
ZIEBACH	570	600	95	SCOTT	6,930	7,100	98
TOTALS	269,070	273,500	98	SEQUATCHIE	3,360	3,400	99
TENNESSEE				SEVIER	22,970	23,300	99
ANDERSON	28,840	29,100	99	SHELBY	316,460	320,500	99
BEDFORD	12,470	12,600	99	SMITH	5,720	5,800	99
BENTON	6,210	6,300	99	STEWART	4,120	4,200	98
BLEDSE	3,250	3,400	96	SULLIVAN	58,330	59,000	99
BLOUNT	38,050	38,500	99	SUMNER	41,720	42,300	99
BRADLEY	29,030	29,400	99	TIPTON	15,150	15,400	98
CAMPBELL	13,480	13,800	98	TROUSDALE	2,470	2,500	99
CANNON	4,330	4,500	96	UNICOI	6,500	6,700	97
CARROLL	10,980	11,200	98	UNION	5,410	5,500	98
CARTER	20,830	21,100	99	VAN BUREN	1,860	1,900	98
CHEATHAM	11,250	11,400	99	WARREN	13,540	13,800	98
CHESTER	4,890	5,000	98	WASHINGTON	38,310	38,900	98
CLAIBORNE	10,440	10,700	98	WAYNE	5,170	5,400	95
CLAY	2,750	2,800	98	WEAKLEY	12,000	12,200	98
COCKE	12,110	12,300	98	WHITE	8,010	8,200	98
COFFEE	16,770	17,000	99	WILLIAMSON	36,150	36,500	99
				WILSON	27,240	27,600	99
				TOTALS	1,991,840	2,021,400	98

TV Households

State and County	Total Households	TV Households Number	%	State and County	Total Households	TV Households Number	%
TEXAS							
ANDERSON	14,130	14,500	97	FRIO	4,270	4,400	97
ANDREWS	4,780	4,800	100	GAINES	4,430	4,600	96
ANGELINA	26,370	26,900	98	GALVESTON	88,490	89,800	99
ARANSAS	8,480	8,700	97	GARZA	1,780	1,800	99
ARCHER	2,980	3,000	99	GILLESPIE	7,410	7,700	96
ARMSTRONG	890	900	99	GLASSCOCK	500	500	100
ATASCOSA	10,750	11,000	98	GOLIAD	2,140	2,200	97
AUSTIN	8,120	8,300	98	GONZALES	6,070	6,200	98
BAILEY	2,310	2,400	96	GRAY	9,290	9,400	99
BANDERA	5,310	5,500	97	GRAYSON	37,620	38,200	98
BASTROP	15,110	15,600	97	GREGG	42,030	42,600	99
BAYLOR	1,940	2,000	97	GRIMES	6,620	6,800	97
BEE	8,110	8,300	98	GUADALUPE	25,000	25,600	98
BELL	80,650	81,900	98	HALE	11,780	11,900	99
BEXAR	444,540	452,600	98	HALL	1,560	1,600	98
BLANCO	2,940	3,000	98	HAMILTON	3,150	3,200	98
BORDEN	290	300	97	HANSFORD	2,080	2,100	99
BOSQUE	6,570	6,700	98	HARDEMAN	1,970	2,000	99
BOWIE	31,210	31,600	99	HARDIN	16,420	16,800	98
BRAZORIA	71,970	73,100	98	HARRIS	1,097,840	1,119,100	98
BRAZOS	46,720	47,800	98	HARRISON	20,500	20,900	98
BREWSTER	3,140	3,500	90	HARTLEY	1,280	1,300	98
BRISCOE	790	800	99	HASKELL	2,670	2,700	99
BROOKS	2,710	2,800	97	HAYS	26,440	27,200	97
BROWN	13,380	13,700	98	HEMPHILL	1,370	1,400	98
BURLESON	5,610	5,800	97	HENDERSON	24,500	24,900	98
BURNET	10,640	10,800	99	HIDALGO	125,080	128,500	97
CALDWELL	9,340	9,500	98	HILL	10,530	10,700	98
CALHOUN	7,280	7,400	98	HOCKLEY	7,910	8,000	99
CALLAHAN	4,820	4,900	98	HOOD	12,260	12,400	99
CAMERON	84,300	86,700	97	HOPKINS	10,930	11,200	98
CAMP	3,920	4,000	98	HOUSTON	7,250	7,500	97
CARSON	2,580	2,600	99	HOWARD	11,160	11,300	99
CASS	11,200	11,400	98	HUDSPETH	870	900	97
CASTRO	2,770	2,800	99	HUNT	24,260	24,600	99
CHAMBERS	7,470	7,600	98	HUTCHINSON	9,100	9,200	99
CHEROKEE	14,460	14,800	98	IRION	590	600	98
CHILDRESS	2,140	2,200	97	JACK	2,860	2,900	99
CLAY	3,970	4,000	99	JACKSON	4,790	5,100	94
COCHRAN	1,370	1,400	98	JASPER	11,570	11,900	97
COKE	1,580	1,600	99	JEFF DAVIS	780	900	87
COLEMAN	4,140	4,200	99	JEFFERSON	90,820	92,000	99
COLLIN	125,690	127,400	99	JIM HOGG	1,630	1,700	96
COLLINGSWORTH	1,250	1,300	96	JIM WELLS	12,510	12,900	97
COLORADO	7,230	7,400	98	JOHNSON	36,270	36,800	99
COMAL	23,990	24,300	99	JONES	5,930	6,000	99
COMANCHE	5,260	5,400	97	KARNES	4,400	4,500	98
CONCHO	890	900	99	KAUFMAN	20,390	20,600	99
COOKE	11,700	11,900	98	KENDALL	7,480	7,700	97
CORYELL	20,060	20,400	98	KENEDY	100	100	100
COTTLE	970	1,000	97	KENT	390	400	98
CRANE	1,480	1,500	99	KERR	16,410	16,800	98
CROCKETT	1,450	1,500	97	KIMBLE	1,450	1,600	91
CROSBY	2,580	2,600	99	KING	90	100	90
CULBERSON	1,070	1,100	97	KINNEY	1,130	1,200	94
DALLAM	2,430	2,500	97	KLEBERG	9,810	10,000	98
DALLAS	731,540	742,300	99	KNOX	1,850	1,900	97
DAWSON	4,720	4,800	98	LAMAR	16,260	17,100	95
DEAF SMITH	6,100	6,200	98	LAMB	5,360	5,500	97
DELTA	1,720	1,900	91	LAMPASAS	5,950	6,100	98
DENTON	123,810	126,300	98	LA SALLE	1,630	1,700	96
DE WITT	6,960	7,100	98	LAVACA	7,040	7,400	95
DICKENS	1,050	1,100	95	LEE	5,060	5,200	97
DIMMIT	2,880	3,100	93	LEON	5,290	5,500	96
DONLEY	1,640	1,700	96	LIBERTY	20,540	20,900	98
DUVAL	4,040	4,200	96	LIMESTONE	7,380	7,500	98
EASTLAND	6,770	7,000	97	LIPSCOMB	1,160	1,200	97
ECTOR	43,470	44,100	99	LIVE OAK	3,430	3,500	98
EDWARDS	870	1,000	87	LLANO	6,020	6,100	99
ELLIS	31,090	31,600	98	LOVING	100	100	100
EL PASO	202,990	205,700	99	LUBBOCK	83,990	85,100	99
ERATH	11,580	11,800	98	LYNN	2,270	2,300	99
FALLS	6,220	6,400	97	McCULLOCH	3,090	3,200	97
FANNIN	9,840	10,000	98	McLENNAN	73,640	74,700	99
FAYETTE	8,400	8,700	97	McMULLEN	300	300	100
FISHER	1,790	1,800	99	MADISON	2,960	3,000	99
FLOYD	2,710	2,800	97	MARION	4,020	4,100	98
FOARD	690	700	99	MARTIN	1,560	1,600	98
FORT BEND	90,220	91,800	98	MASON	1,470	1,600	92
FRANKLIN	3,310	3,400	97	MATAGORDA	13,490	13,800	98
FREESTONE	5,860	6,000	98	MAVERICK	11,880	12,600	94
				MEDINA	10,350	10,600	98
				MENARD	850	900	94
				MIDLAND	42,100	42,700	99

State and County	Total Households	TV Households Number	%
MILAM	9,040	9,300	97
MILLS	1,910	2,000	96
MITCHELL	2,930	3,000	98
MONTAGUE	7,020	7,200	98
MONTGOMERY	80,660	82,300	98
MOORE	6,460	6,500	99
MORRIS	4,920	5,000	98
MOTLEY	570	600	95
NACOGDOCHES	20,540	21,000	98
NAVARRO	14,630	14,900	98
NEWTON	5,110	5,200	98
NOLAN	6,020	6,100	99
NUECES	107,040	108,700	98
OCHILTREE	3,040	3,100	98
OLDHAM	690	700	99
ORANGE	30,110	30,700	98
PALO PINTO	9,590	9,800	98
PANOLA	8,390	8,600	98
PARKER	25,590	26,100	98
PARMER	3,280	3,400	96
PECOS	4,400	4,600	96
POLK	14,820	15,300	97
POTTER	39,430	39,900	99
PRESIDIO	2,460	2,600	95
RAINS	2,940	3,000	98
RANDALL	37,570	37,900	99
REAGAN	1,390	1,400	99
REAL	860	900	96
RED RIVER	5,360	5,500	97
REEVES	4,510	4,600	98
REFUGIO	2,840	2,900	98
ROBERTS	390	400	98
ROBERTSON	5,590	5,700	98
ROCKWALL	11,270	11,400	99
RUNNELS	4,260	4,300	99
RUSK	16,290	16,700	98
SABINE	4,420	4,600	96
SAN AUGUSTINE	2,880	3,000	96
SAN JACINTO	6,820	7,300	93
SAN PATRICIO	20,850	21,200	98
SAN SABA	2,240	2,300	97
SCHLEICHER	1,060	1,100	96
SCURRY	6,230	6,300	99
SHACKELFORD	1,370	1,400	98
SHELBY	8,520	8,700	98
SHERMAN	990	1,000	99
SMITH	59,800	60,700	99
SOMERVELL	1,940	2,000	97
STARR	12,360	13,100	94
STEPHENS	3,590	3,700	97
STERLING	480	500	96
STONEWALL	790	800	99
SUTTON	1,440	1,500	96
SWISHER	2,960	3,000	99
TARRANT	486,740	492,800	99
TAYLOR	43,780	44,300	99
TERRELL	470	500	94
TERRY	4,260	4,300	99
THROCKMORTON	790	800	99
TITUS	8,290	8,500	98
TOM GREEN	36,580	37,200	98
TRAVIS	267,490	273,000	98
TRINITY	4,990	5,200	96
TYLER	6,600	6,800	97
UPSHUR	12,180	12,400	98
UPTON	1,480	1,500	99
UVALDE	8,160	8,500	96
VAL VERDE	12,790	13,200	97
VAN ZANDT	15,580	15,800	99
VICTORIA	27,970	28,600	98
WALKER	15,830	16,500	96
WALLER	8,200	8,400	98
WARD	4,060	4,100	99
WASHINGTON	9,990	10,300	97
WEBB	42,710	43,600	98
WHARTON	13,920	14,200	98
WHEELER	2,080	2,100	99
WICHITA	46,130	46,700	99
WILBARGER	5,430	5,500	99
WILLACY	5,330	5,500	97
WILLIAMSON	64,180	65,300	98
WILSON	8,770	9,000	97
WINKLER	2,610	2,700	97
WISE	13,420	13,600	99

State and County	Total Households	TV Households Number	%
WOOD	12,840	13,000	99
YOAKUM	2,640	2,700	98
YOUNG	6,790	6,900	98
ZAPATA	3,230	3,400	95
ZAVALA	3,260	3,400	96
TOTALS	6,593,330	6,715,100	98

UTAH

BEAVER	1,770	1,800	98
BOX ELDER	11,760	11,900	99
CACHE	21,450	22,400	96
CARBON	7,050	7,200	98
DAGGETT	290	300	97
DAVIS	61,840	62,400	99
DUCHESNE	4,200	4,300	98
EMERY	3,160	3,200	99
GARFIELD	1,260	1,300	97
GRAND	2,710	3,100	87
IRON	7,590	7,800	97
JUAB	2,040	2,100	97
KANE	2,020	2,100	96
MILLARD	3,530	3,600	98
MORGAN	1,670	1,700	98
PIUTE	490	500	98
RICH	490	500	98
SALT LAKE	265,900	270,000	98
SAN JUAN	3,280	3,800	86
SANPETE	5,610	5,700	98
SEVIER	5,410	5,500	98
SUMMIT	7,700	7,900	97
TOOELE	9,430	9,600	98
UINTAH	7,650	7,700	99
UTAH	78,010	79,900	98
WASATCH	3,540	3,600	98
WASHINGTON	22,110	23,100	96
WAYNE	690	700	99
WEBER	58,860	59,600	99
TOTALS	601,510	613,300	98

VERMONT

ADDISON	11,970	12,200	98
BENNINGTON	13,660	14,100	97
CALEDONIA	10,560	10,900	97
CHITTENDEN	51,210	52,100	98
ESSEX	2,350	2,400	98
FRANKLIN	15,380	15,500	99
GRAND ISLE	2,180	2,200	99
LAMOILLE	7,860	8,000	98
ORANGE	9,800	10,000	98
ORLEANS	9,220	9,400	98
RUTLAND	23,380	24,100	97
WASHINGTON	21,000	21,500	98
WINDHAM	15,600	16,900	92
WINDSOR	21,360	22,100	97
TOTALS	215,530	221,400	98

VIRGINIA

ACCOMACK	12,860	13,200	97
ALBEMARLE	41,090	42,700	96
ALLEGHANY	9,430	9,600	98
AMELIA	3,230	3,300	98
AMHERST	10,070	10,300	98
APPOMATTOX	4,540	4,600	99
ARLINGTON	131,090	133,900	98
AUGUSTA	38,870	39,600	98
BATH	1,950	2,000	98
BEDFORD	22,850	23,200	98
BLAND	2,440	2,500	98
BOTETOURT	9,860	10,000	99
BRUNSWICK	5,510	5,600	98
BUCHANAN	10,290	10,500	98
BUCKINGHAM	4,390	4,500	98
CAMPBELL	43,990	44,800	98

(continued on next page)

TV Households

State and County	Total Households	TV Households Number	%	State and County	Total Households	TV Households Number	%
VIRGINIA—(Continued)							
CAROLINE	6,970	7,100	98	WARREN	11,140	11,300	99
CARROLL	13,750	14,100	98	WASHINGTON	25,410	25,900	98
CHARLOTTE	4,400	4,500	98	WESTMORELAND	6,400	6,500	98
CHARLES CITY	2,340	2,400	98	WISE	16,510	16,800	98
CHESAPEAKE CITY	65,210	66,000	99	WYTHE	10,430	10,600	98
CHESTERFIELD	91,510	92,100	99	YORK	22,760	23,000	99
CLARKE	4,110	4,200	98	TOTALS	2,438,050	2,475,400	98
CRAIG	1,630	1,700	96	WASHINGTON			
CULPEPER	10,420	10,600	98	ADAMS	4,970	5,100	97
CUMBERLAND	2,620	2,700	97	ASOTIN	7,930	8,200	97
DICKENSON	6,570	6,700	98	BENTON	50,620	51,300	99
DINWIDDIE	22,950	23,300	98	CHELAN	21,860	22,600	97
ESSEX	3,330	3,400	98	CLALLAM	24,320	25,400	96
FAIRFAX	328,420	330,900	99	CLARK	106,020	109,300	97
FAUQUIER	17,330	17,600	98	COLUMBIA	1,640	1,800	91
FLOYD	5,120	5,200	98	COWLITZ	33,310	34,300	97
FLUVANNA	5,780	5,900	98	DOUGLAS	11,560	11,700	99
FRANKLIN	16,020	16,400	98	FERRY	2,300	2,500	92
FREDERICK	28,170	28,600	98	FRANKLIN	13,620	13,900	98
GILES	6,350	6,500	98	GARFIELD	840	900	93
GLOUCESTER	12,170	12,300	99	GRANT	22,600	23,200	97
GOOCHLAND	5,770	5,900	98	GRAYS HARBOR	25,800	27,100	95
GRAYSON	6,290	6,500	97	ISLAND	25,020	25,400	99
GREENE	4,530	4,700	96	JEFFERSON	10,610	10,900	97
GREENSVILLE	5,170	5,300	98	KING	633,180	653,300	97
HALIFAX	14,130	14,500	97	KITSAP	80,990	82,900	98
HAMPTON CITY	52,320	52,900	99	KITTITAS	11,430	12,000	95
HANOVER	27,040	27,400	99	KLICKITAT	6,330	6,800	93
HENRICO	95,930	97,200	99	LEWIS	23,530	25,000	94
HENRY	28,280	28,700	99	LINCOLN	3,930	4,000	98
HIGHLAND	1,040	1,100	95	MASON	17,670	18,000	98
ISLE OF WIGHT	10,020	10,200	98	OKANOGAN	13,010	14,000	93
JAMES CITY	18,650	19,200	97	PACIFIC	8,360	8,700	96
KING & QUEEN	2,240	2,300	97	PEND OREILLE	3,890	4,100	95
KING GEORGE	6,250	6,300	99	PIERCE	232,130	236,600	98
KING WILLIAM	4,440	4,500	99	SAN JUAN	4,890	5,200	94
LANCASTER	4,610	4,700	98	SKAGIT	35,290	36,600	96
LEE	8,890	9,100	98	SKAMANIA	3,110	3,400	91
LOUDOUN	41,000	41,400	99	SNOHOMISH	193,390	198,100	98
LOUISA	8,270	8,500	97	SPOKANE	155,610	158,700	98
LUNENBURG	4,320	4,400	98	STEVENS	13,280	14,100	94
MADISON	3,930	4,200	94	THURSTON	72,520	74,300	98
MATHEWS	3,870	4,000	97	WAHIAKUM	1,370	1,400	98
MECKLENBURG	11,900	12,100	98	WALLA WALLA	18,910	19,500	97
MIDDLESEX	3,820	3,900	98	WHATCOM	54,590	57,000	96
MONTGOMERY	31,550	32,300	98	WHITMAN	12,920	13,700	94
NELSON	4,900	5,200	94	YAKIMA	72,510	74,000	98
NEW KENT	4,140	4,200	99	TOTALS	2,035,860	2,095,000	98
NEWPORT NEWS CITY	68,950	69,700	99	WEST VIRGINIA			
NORFOLK CITY	80,640	81,900	98	BARBOUR	6,100	6,200	98
NORTHAMPTON	4,980	5,100	98	BERKELEY	25,360	25,700	99
NORTHUMBERLND	4,770	4,900	97	BOONE	9,820	10,000	98
NOTTOWAY	5,330	5,400	99	BRAXTON	5,070	5,200	98
ORANGE	9,060	9,200	98	BROOKE	10,000	10,100	99
PAGE	8,240	8,400	98	CABELL	38,930	39,400	99
PATRICK	6,880	7,000	98	CALHOUN	2,820	2,900	97
PITTSYLVANIA	42,860	43,600	98	CLAY	3,580	3,700	97
PORTSMOUTH CITY	38,150	38,600	99	DODDRIDGE	2,560	2,700	95
POWHATAN	5,710	5,800	98	FAYETTE	18,640	18,900	99
PRINCE EDWARD	5,890	6,000	98	GILMER	2,580	2,700	96
PRINCE GEORGE	17,060	17,200	99	GRANT	4,140	4,400	94
PRINCE WILLIAM	91,970	92,700	99	GREENBRIER	13,940	14,300	97
PULASKI	13,090	13,300	98	HAMPSHIRE	6,770	7,000	97
RAPPAHANNOCK	2,430	2,600	93	HANCOCK	13,490	13,600	99
RICHMOND	2,750	2,800	98	HARDY	4,390	4,500	98
RICHMOND CITY	84,320	85,800	98	HARRISON	27,680	28,000	99
ROANOKE	81,770	82,700	99	JACKSON	10,000	10,100	99
ROCKBRIDGE	11,440	11,800	97	JEFFERSON	13,920	14,200	98
ROCKINGHAM	33,100	34,500	96	KANAWHA	84,090	85,200	99
RUSSELL	10,790	11,100	97	LEWIS	6,760	6,900	98
SCOTT	8,800	9,000	98	LINCOLN	7,860	8,000	98
SHENANDOAH	12,940	13,300	97	LOGAN	15,090	15,400	98
SMYTH	12,740	12,900	99	McDOWELL	11,680	12,000	97
SOUTHAMPTON	9,090	9,300	98	MARION	22,860	23,200	99
SPOTSYLVANIA	31,590	32,100	98	MARSHALL	13,940	14,100	99
STAFFORD	25,200	25,500	99				
SUFFOLK CITY	19,870	20,300	98				
SURRY	2,260	2,300	98				
SUSSEX	3,750	3,800	99				
TAZEWELL	17,650	17,900	99				
VIRGINIA BEACH	150,400	151,600	99				

State and County	Total Households	TV Households Number	%
MASON	9,640	9,900	97
MERCER	25,180	25,600	98
MINERAL	9,870	10,400	95
MINGO	11,680	12,000	97
MONONGALIA	29,450	30,300	97
MONROE	5,020	5,100	98
MORGAN	5,080	5,200	98
NICHOLAS	10,190	10,400	98
OHIO	20,020	20,200	99
PENDLETON	2,820	3,000	94
PLEASANTS	2,670	2,700	99
POCAHONTAS	3,500	3,600	97
PRESTON	10,820	11,100	97
PUTNAM	17,990	18,300	98
RALEIGH	29,960	30,600	98
RANDOLPH	10,490	10,700	98
RITCHIE	3,960	4,100	97
ROANE	5,840	6,000	97
SUMMERS	4,990	5,100	98
TAYLOR	5,620	5,700	99
TUCKER	2,960	3,100	95
TYLER	3,720	3,800	98
UPSHUR	8,440	8,600	98
WAYNE	15,890	16,200	98
WEBSTER	3,760	3,900	96
WETZEL	6,970	7,100	98
WIRT	1,850	1,900	97
WOOD	34,590	35,000	99
WYOMING	10,160	10,300	99
TOTALS	695,200	708,300	98

WISCONSIN

ADAMS	6,730	6,800	99
ASHLAND	6,100	6,300	97
BARRON	16,290	16,500	99
BAYFIELD	5,920	6,100	97
BROWN	78,760	79,200	99
BUFFALO	5,200	5,300	98
BURNETT	5,780	5,900	98
CALUMET	13,030	13,100	99
CHIPPEWA	19,880	20,000	99
CLARK	11,310	11,500	98
COLUMBIA	18,470	18,800	98
CRAWFORD	6,150	6,300	98
DANE	151,060	154,300	98
DODGE	27,070	27,500	98
DOOR	10,520	10,600	99
DOUGLAS	16,870	17,100	99
DUNN	13,040	13,400	97
EAU CLAIRE	32,250	32,700	99
FLORENCE	2,190	2,200	100
FOND DU LAC	33,780	34,100	99
FOREST	3,780	3,800	99
GRANT	17,450	17,700	99
GREEN	12,410	12,500	99
GREEN LAKE	7,580	7,700	98
IOWA	7,980	8,100	99
IRON	2,690	2,700	100
JACKSON	6,250	6,300	99
JEFFERSON	26,480	26,800	99
JUNEAU	8,910	9,100	98
KENOSHA	51,030	51,400	99
KEWAUNEE	7,060	7,100	99
LA CROSSE	38,390	38,800	99
LAFAYETTE	5,840	5,900	99
LANGLADE	8,000	8,200	98

State and County	Total Households	TV Households Number	%
LINCOLN	11,010	11,100	99
MANITOWOC	31,170	31,400	99
MARATHON	43,330	43,700	99
MARINETTE	16,260	16,400	99
MARQUETTE	5,380	5,500	98
MENOMINEE	1,290	1,300	99
MILWAUKEE	356,710	360,600	99
MONROE	13,710	13,900	99
OCONTO	11,960	12,100	99
ONEIDA	13,980	14,200	98
OUTAGAMIE	53,910	54,200	99
OZAUKEE	28,250	28,400	99
PEPIN	2,530	2,600	97
PIERCE	11,460	11,600	99
POLK	13,800	14,100	98
PORTAGE	22,490	22,800	99
PRICE	6,270	6,400	98
RACINE	65,790	66,400	99
RICHLAND	6,430	6,700	96
ROCK	55,210	55,800	99
RUSK	5,640	5,800	97
ST. CROIX	19,350	19,600	99
SAUK	19,170	19,400	99
SAWYER	5,960	6,200	96
SHAWANO	14,070	14,300	98
SHEBOYGAN	39,960	40,400	99
TAYLOR	6,860	7,000	98
TREMPEALEAU	9,750	9,900	98
VERNON	10,180	10,500	97
VILAS	8,420	8,600	98
WALWORTH	30,140	30,700	98
WASHBURN	6,150	6,300	98
WASHINGTON	38,240	38,600	99
WAUKESHA	119,140	120,000	99
WAUPACA	17,990	18,200	99
WAUSHARA	8,290	8,400	99
WINNEBAGO	56,690	57,100	99
WOOD	28,470	28,700	99
TOTALS	1,899,660	1,922,700	98

WYOMING

ALBANY	12,110	12,400	98
BIG HORN	4,040	4,200	96
CAMPBELL	10,550	10,600	100
CARBON	5,700	6,100	93
CONVERSE	4,410	4,500	98
CROOK	1,930	2,000	97
FREMONT	12,460	12,900	97
GOSHEN	4,930	5,000	99
HOT SPRINGS	1,870	1,900	98
JOHNSON	2,420	2,500	97
LARAMIE	30,250	30,700	99
LINCOLN	4,580	4,700	97
NATRONA	25,300	25,800	98
NIobrara	1,090	1,100	99
PARK	9,460	9,700	98
PLATTE	3,430	3,500	98
SHERIDAN	10,000	10,200	98
SUBLETTE	2,140	2,200	97
SWEETWATER	14,160	14,400	98
TETON	5,490	5,700	96
UINTA	6,390	6,600	97
WASHAKIE	3,400	3,500	97
WESTON	2,410	2,500	96
TOTALS	178,520	182,700	98

NIELSEN GEOGRAPHIC REGIONS SUMMARY

TV OWNERSHIP BY REGIONS AND STATES

1996 vs. 1960

JANUARY 1996				SPRING 1960		
Region	Total HSHLDS	TV HSHLDS	% TV	Total HSHLDS	TV HSHLDS	% TV
NORTHEAST	19,098,700	18,811,710	98	12,859,800	10,548,160	82.0
New England	4,991,500	4,925,630	99	2,949,800	2,374,400	80.5
Connecticut	1,228,500	1,213,800	99	688,800	565,490	82.1
Maine	474,300	467,770	99	263,200	188,510	71.6
Massachusetts	2,266,500	2,237,910	99	1,474,200	1,212,460	82.2
New Hampshire	428,500	422,010	99	164,200	124,510	75.8
Rhode Island	372,300	368,610	99	249,800	213,390	85.4
Vermont	221,400	215,530	97	109,600	70,040	63.9
Middle Atlantic	14,107,200	13,886,080	98	9,910,000	8,173,760	82.5
New Jersey	2,864,800	2,835,180	99	1,672,100	1,404,970	84.0
New York	6,642,700	6,516,790	98	5,011,400	4,139,470	82.6
Pennsylvania	4,599,700	4,534,110	99	3,226,500	2,629,320	81.5
NORTH CENTRAL	23,206,300	22,899,810	99	14,816,100	11,630,760	78.5
East North Central	16,177,200	15,973,850	99	10,232,500	8,463,740	82.7
Illinois	4,330,400	4,268,780	99	2,983,300	2,445,000	82.0
Indiana	2,180,300	2,149,010	99	1,348,000	1,073,630	79.6
Michigan	3,525,500	3,486,320	99	2,148,000	1,805,000	84.0
Ohio	4,218,300	4,170,080	99	2,670,500	2,328,000	87.2
Wisconsin	1,922,700	1,899,660	99	1,082,700	812,110	75.0
West North Central	7,029,100	6,925,960	99	4,583,600	3,167,020	69.1
Iowa	1,095,500	1,081,340	99	830,600	635,180	76.5
Kansas	986,800	971,140	98	688,900	435,330	63.2
Minnesota	1,747,700	1,723,280	99	929,200	661,450	71.2
Missouri	2,053,900	2,020,910	98	1,332,500	973,720	73.1
Nebraska	626,200	618,180	99	433,100	290,390	67.0
North Dakota	245,500	242,040	99	169,900	84,400	49.7
South Dakota	273,500	269,070	98	199,400	86,550	43.4
SOUTH	34,500,400	33,947,120	98	13,723,000	8,440,010	61.5
South Atlantic	17,984,200	17,719,170	99	6,179,800	4,030,450	65.2
Delaware	268,100	264,720	99	1,089,900	687,440	63.1
District of Columbia	229,500	222,940	97	108,300	92,960	85.8
Florida	5,666,800	5,585,590	99	253,000	209,990	83.0
Georgia	2,654,500	2,614,480	99	948,900	584,880	61.6
Maryland	1,856,900	1,835,210	99	748,700	607,820	81.2
North Carolina	2,770,700	2,728,050	98	1,041,200	620,290	59.6
South Carolina	1,354,500	1,334,930	99	559,500	308,190	55.1
Virginia	2,475,400	2,438,050	98	927,900	614,850	66.3
West Virginia	708,300	695,200	98	502,400	304,030	60.5
East South Central	6,046,600	5,945,300	98	3,072,700	1,655,700	53.9
Alabama	1,604,900	1,579,970	98	803,200	444,070	55.3
Kentucky	1,445,000	1,428,720	98	811,900	463,810	57.1
Mississippi	965,300	944,770	98	558,600	211,820	37.9
Tennessee	2,021,400	1,991,840	99	899,000	536,000	59.6
West South Central	10,469,600	10,282,650	98	4,470,500	2,753,860	61.6
Arkansas	949,000	929,570	98	509,600	234,610	46.0
Louisiana	1,546,200	1,522,700	98	804,400	488,110	60.7
Oklahoma	1,259,300	1,237,050	98	668,500	444,930	66.6
Texas	6,715,100	6,593,330	98	2,488,000	1,586,210	63.8
WEST	20,679,500	20,169,820	98	7,385,700	4,876,400	66.0
Mountain	5,874,000	5,735,710	98	1,715,100	882,560	51.5
Arizona	1,601,300	1,562,150	98	292,200	168,460	57.7
Colorado	1,491,600	1,461,660	98	465,900	271,050	58.2
Idaho	426,200	414,960	97	173,800	87,570	50.4
Montana	338,900	328,440	97	200,400	63,260	31.6
Nevada	607,400	595,030	98	71,200	33,010	46.4
New Mexico	613,200	593,440	97	210,100	89,830	42.8
Utah	613,300	601,510	98	209,400	145,630	69.5
Wyoming	182,700	178,520	98	92,100	23,750	25.8
Pacific	14,252,300	13,898,720	98	5,670,600	3,993,840	70.4
California	10,928,200	10,669,740	98	4,312,300	3,177,350	73.7
Oregon	1,229,100	1,193,120	97	537,700	285,550	53.1
Washington	2,095,000	2,035,860	97	820,600	530,940	64.7
Alaska	161,300	154,380	96	—	—	—
Hawaii	391,900	381,010	97	—	—	—
TOTAL CONTINENTAL U.S.	96,931,700	95,293,070	98	48,784,600	35,495,330	72.8
TOTAL U.S.	97,484,900	95,828,460	98	—	—	—

Notes: Figures for Continental U.S. exclude Alaska & Hawaii. Figures for Alaska include Anchorage & Fairbanks DMA's only.

Subscribe *now* to . . .

PUBLIC BROADCASTING REPORT

the *independent*, award-winning
newsletter devoted entirely to coverage of
public broadcasting . . .

“My staff is always hungriest to read Public Broadcasting Report for news of current and upcoming events in public broadcasting . . . more so than any other publication. In an industry where we often feel a part of an extended family, the Report provides information of our extended family in a very timely and accurate fashion. In short, keep up the good work with both hard facts and the nice news pieces about the family.”

Patricia Wente, General Manager
KWMU-FM, St. Louis, Missouri

A substantial number of leading public broadcasting executives read (and depend on!) *each* biweekly copy of **Public Broadcasting Report**. In just a few minutes per issue, they are able to keep up with the many events and changes taking place within public broadcasting.

FOCUSED PUBLIC BROADCASTING COVERAGE . . .


Each issue of **PBR** includes stories and short items about the latest developments in regulation, programming, funding and other issues. **PBR** also contains regular columns devoted to awards/grants and personnel changes.

In **Public Broadcasting Report**, you get *independent* reports on what's *really* happening. You discover where the money is, and what has to be done to get it and keep it. And you get coverage

on *all* public broadcasting fronts . . . from CPB and PBS to NPR and other network programming . . . from marketing innovations to new technology. You follow all the action . . . as it takes place!

PUBLIC BROADCASTING REPORT SAVES YOU TIME . . .

PBR is designed to be read quickly. It helps you spend less time gathering information and more time using what you've found. A “Summary-Index of News” appears on page 1 of each issue, and lists 6 or 8 of the most important topics covered in that issue, along with brief descriptions and the page numbers where those stories appear. Finding what you *need* to read is extremely easy. *And PBR serves as your personal “grapevine” for public broadcasting.* With **PBR**, you'll know what the public broadcasting movers and shakers are doing and saying . . . and where they're going.



Warren Publishing, Inc.
2115 Ward Court, New • Washington, DC 20037
PHONE: 202-872-9200 • FAX: 202-293-3435

... the information service for decision-makers who require comprehensive *weekly* reports on the telephone industry ...

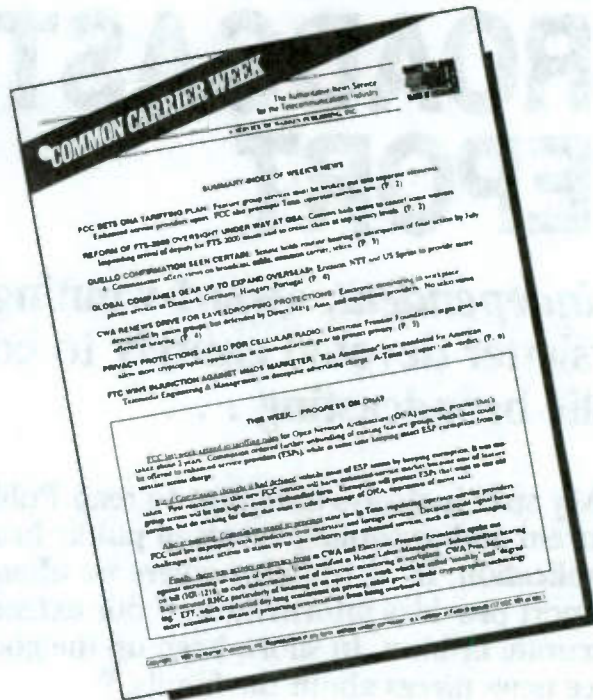
Common Carrier Week

Common Carrier Week is the authoritative *weekly* information service for the telephone industry. Each issue of CCW looks at the important news of the week, highlights trends, uncovers regulatory changes and legislative issues, summarizes important FCC filings, reports on what leading telecommunications decision-makers are up to, and looks at successful (and unsuccessful!) industry financial and business strategies.

Subscribers report that one of the things they like *best* about Common Carrier Week is its simple, clear,

logical organization. Unlike some other information services in the telecommunications field, CCW is organized so that the information you're looking for is *easy to find!*

Common Carrier Week has won *the Newsletter Publishers Association's first prize for investigative reporting for a Series covering fraud in the sale of cellular applications.*



Warren Publishing, Inc.
2115 Ward Court, NW • Washington, DC 20037
PHONE: 202-872-9200 • FAX: 202-293-3435

You can count on us. Can we count on you?

Because more than ever before, our message deserves to be heard.

The Army National Guard makes up about one-half of our nation's combat forces. And we need men and women to help keep us strong—ready to protect our community and defend our country. We have been there during natural disasters, in the fight against drugs and in the protection of our environment.

It's a commitment that takes dedication. Guardmembers give at least two weeks a year and two days every month to the Guard—and to you. Could we have a minute of your time?

Run our spots whenever possible. And if you can't spare a minute, we'll settle for :30. Even :20.

To obtain free dubs of Army National Guard PSAs call your nearest Army National Guard State Marketing NCO, or write: National Guard Bureau, Advertising Distribution Center, PO Box 1776, Edgewood, Maryland 21040.

Alabama (334) 213-7586	Illinois (217) 785-3623	Nebraska (402) 471-7269	South Carolina (803) 748-4285
Alaska (907) 264-5304	Indiana (317) 247-3249	Nevada (702) 887-7218	South Dakota (605) 399-6681
Arizona (602) 267-2823	Iowa (515) 252-4430	New Hampshire (603) 225-1288	Tennessee (615) 532-3089
Arkansas (501) 791-4107	Kansas (913) 274-1097	New Jersey (609) 562-0716	Texas (512) 465-5074
California (916) 854-3276	Kentucky (502) 564-8516	New Mexico (505) 474-1267	Utah (801) 576-3645
Colorado (303) 397-3128	Louisiana (504) 278-6332	New York (518) 271-5120	Vermont (802) 654-0172
Connecticut (203) 548-3234	Maine (207) 626-4397	North Carolina (919) 664-6113	Virginia (804) 775-9275
Delaware (302) 326-7059	Maryland (410) 576-1447	North Dakota (701) 224-5130	Virgin Islands (809) 778-4855
Washington, D.C. (202) 433-5142/43	Massachusetts (617) 861-0263	Ohio (614) 889-7435	Washington (206) 512-8921
Florida (904) 823-0386	Michigan (517) 483-5417	Oklahoma (405) 425-8306	West Virginia (304) 341-6438
Georgia (404) 624-6608	Minnesota (612) 296-4469	Oregon (503) 945-3982	Wisconsin (608) 242-3814
Guam (671) 477-5957	Mississippi (601) 973-6320	Pennsylvania (717) 861-8451	Wyoming (307) 772-5297
Hawaii (808) 733-4220	Missouri (314) 526-9655	Puerto Rico (809) 725-7447	
Idaho (208) 389-5115	Montana (406) 444-6933	Rhode Island (401) 457-4108	



Americans At Their Best.

Shoot more Look better Spend less and Go digital

For more information call: 1-800-528-8601 (Upon request enter product code 40) One Panasonic Way, Secaucus, NJ 07094.

Actual size



Discover the Digital Solution.



Panasonic
Broadcast & Television Systems Company
The Official Broadcast Equipment
of the 1996 Olympic Games.